

O.D.O.T. DISTRICT 2 SURVEY OFFICE (USE ONLY)

PERSONNEL

REFERENCE NO. 53 A

SHEET 7 OF 33

NOTES NIESE DATE 5/19/23

H.C. AUBLE WEATHER SUNNY

R.C. NIESE TEMP. 70°

ROUTE SR 105

COUNTY WOOD

TOWNSHIP WEBSTER

SECTION 7

T 5 N R 12 E

DWG BY RHOADES PID PAVING TRAIN

TYPE MONUMENT P.K./WASHER

ON SURFACE - ~~BELOW~~ ON

OFFSET CL PAVEMENT 5.4' LT : ~~RT~~

4.2' TO LT EDGE PAVEMENT

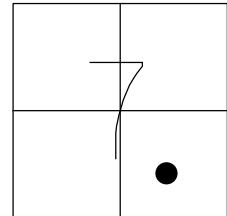
STATION: 317+68

HORZ.DATUM: NAD83 2011

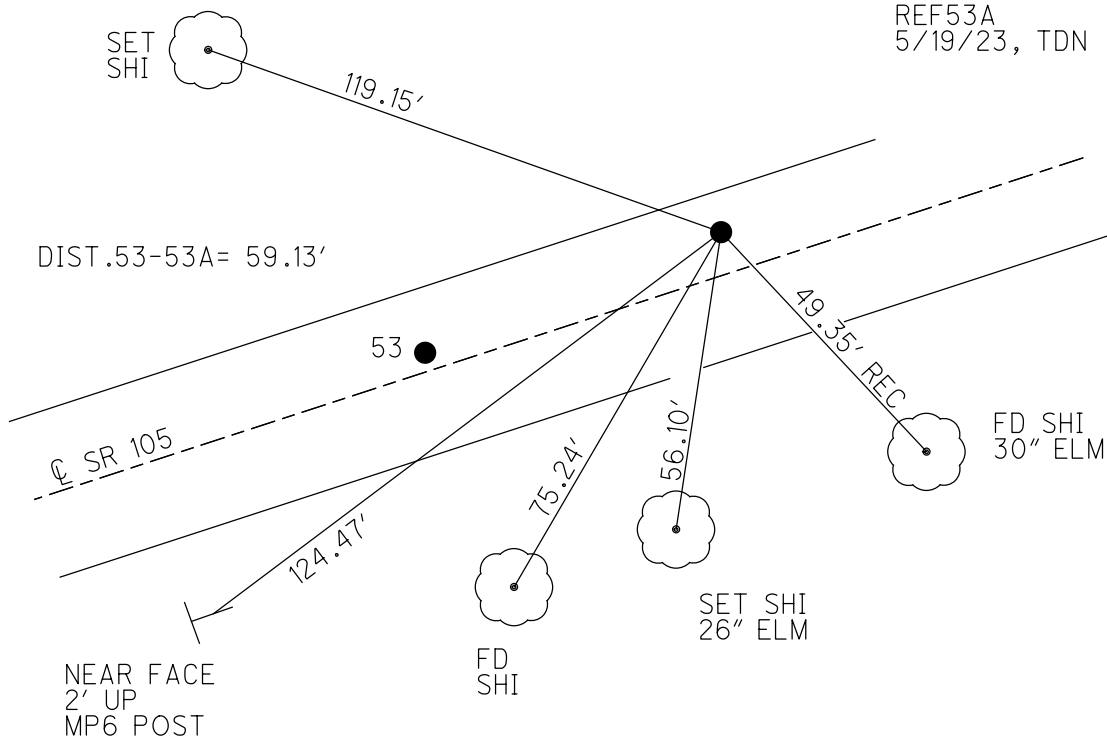
GEOID: NAVD88 2018

GRID: NORTHING: 634531.553

EASTING: 1688716.443



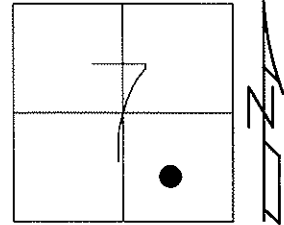
RECORD P.I.#46
 STA. 319+10.75
 $\Delta=7^{\circ} 55' 00''$
 SET P.K./WASHER
 6/3/02, DCH
 FD P.K./WASHER
 REFA53
 10/11/11, RJL
 SET MAG/WASHER
 FINREFA53
 10/3/13, SDC
 FD P.K./WASHER
 REF53A
 5/19/23, TDN



O.D.O.T. DISTRICT 2 SURVEY OFFICE (USE ONLY)

PERSONNEL	REFERENCE NO. <u>53 A</u>	SHEET <u>7</u> OF <u>33</u>
NOTES <u>RHOADES</u>	DATE <u>6/12/13</u>	ROUTE <u>SR 105</u>
H.C. <u>CODER</u>	WEATHER <u>FAIR</u>	COUNTY <u>WOOD</u>
R.C. <u>RHOADES</u>	TEMP. <u>68°</u>	TOWNSHIP <u>WEBSTER</u>
		SECTION <u>7</u>
		T <u>5</u> N R <u>12</u> E

TYPE MONUMENT P.K./WASHER
 ON SURFACE - ~~BELOW~~ ON
 LEFT - CL PAV'T - ~~RIGHT~~ 5.4'
4.2' TO LT EDGE PAVEMENT
 S.L.M. 317+68
 Grid: Northing: 634531.553 Easting: 1688716.443

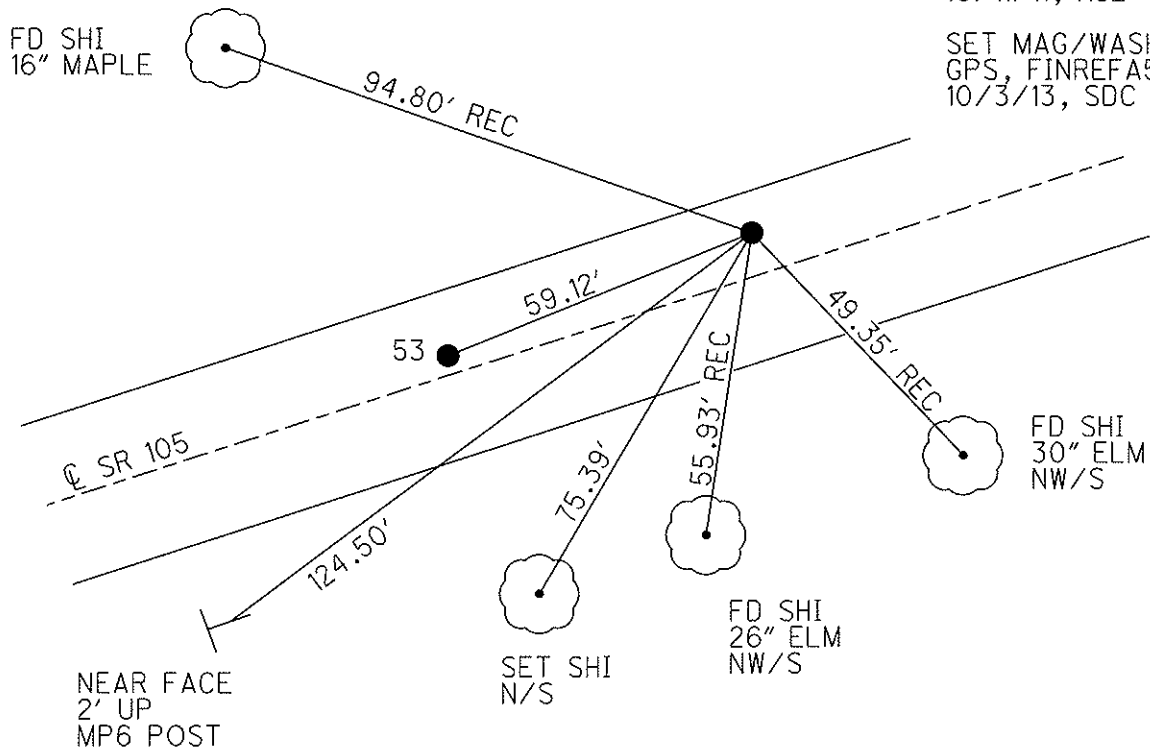


RECORD P.I.#46
 STA. 319+10.75
 $\Delta = 7^{\circ} 55' 00''$

SET P.K./WASHER
 6/3/02, DCH

FD P.K./WASHER
 GPS, REFA53
 10/11/11, RJL

SET MAG/WASHER
 GPS, FINREFA53
 10/3/13, SDC



O.D.O.T. DISTRICT 2 SURVEY OFFICE

PERSONNEL

REFERENCE NO. 53

SHEET 62 OF 63

NOTES ROUSOS

DATE 4-16-02

ROUTE SR 105

H.C. HOMAN

WEATHER SUNNY

COUNTY WOOD

R.C. BROWN

TEMP. 70°

TOWNSHIP WEBSTER

SECTION 7

T 5 N R 12 E

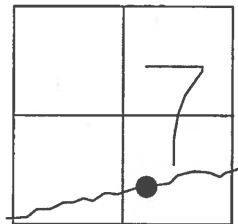
TYPE MONUMENT PK & WASHER

ON SURFACE - ~~BELOW~~ ON SURFACE

LEFT - Q PAVT - ~~RIGHT~~ 5.4' LT.

4.2' TO LT. EDGE PAVEMENT

S.L.M. 317+68 P.I. STA.

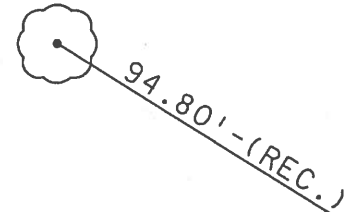


SET PK & WASHER
6-03-02 D.C.H.

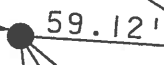
RES
#6422

DRIVEWAY

16" MAPLE

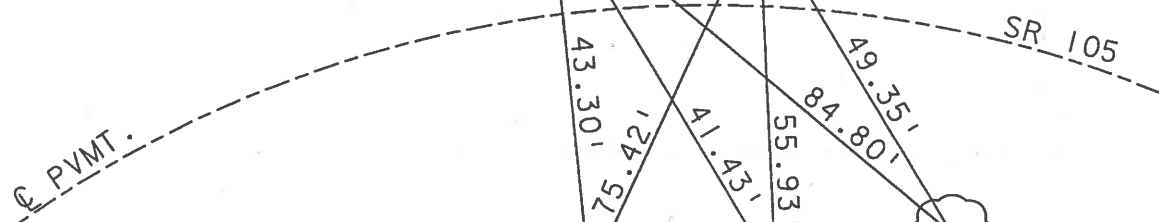


UNKNOWN POINT 53



53A

RECORD P.I. # 46
STA. 319+10.75
 $\Delta=7^{\circ}-55'-00''$ RT.



SET SHI.
N/S

FD. SHI.
26" ELM
NW/S

FD. SHI.
30" ELM
NW/S

O.D.O.T. DISTRICT 2 SURVEY OFFICE

PERSONNEL _____

REFERENCE NO. 53

SHEET 3 OF 49

NOTES CHANEX

H.C. RIPPLE

R.C. BARBOUR

DATE 8-1-94

WEATHER FAIR

TEMP. +80

ROUTE S.R.105

COUNTY Wood

TOWNSHIP WEBSTER

SECTION 7

T 5 N R 12 E

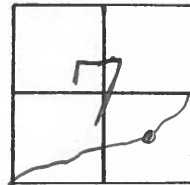
TYPE MONUMENT P.K./WASHER ^{Reset} 11-8-94

ON SURFACE - BELOW Yes _{C.L.}

LEFT - C. PAV'T. - RIGHT 5.4' Lt

4.2 TO Lt EDGE PAVEMENT

S.L.M. 319+10



RES
6422

DRIVEWAY

16" MAPLE

94.80

53A

RECORD P.I. #46
Sta 319+10.75
 $\Delta = 7^{\circ} 55' 00''$ Rt

C. PAVT

82.10

55.94

49.35

S. R. 105

18" ELM

26" ELM

26" ELM

County Wood S.R. 105

Date 7-10-84

Township WEBSTER

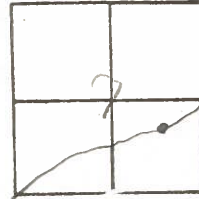
Weather CLEAR, HUMID

Section 7

Temp. +90

TEN, RIZE

Personnel	Hoffman	
	House	RC
	BARNEY	MC
	LOEMRKE	TD



53

SLM 317+78

Fd small RR spike @ SURFACE

5, A lfof @ PAUT

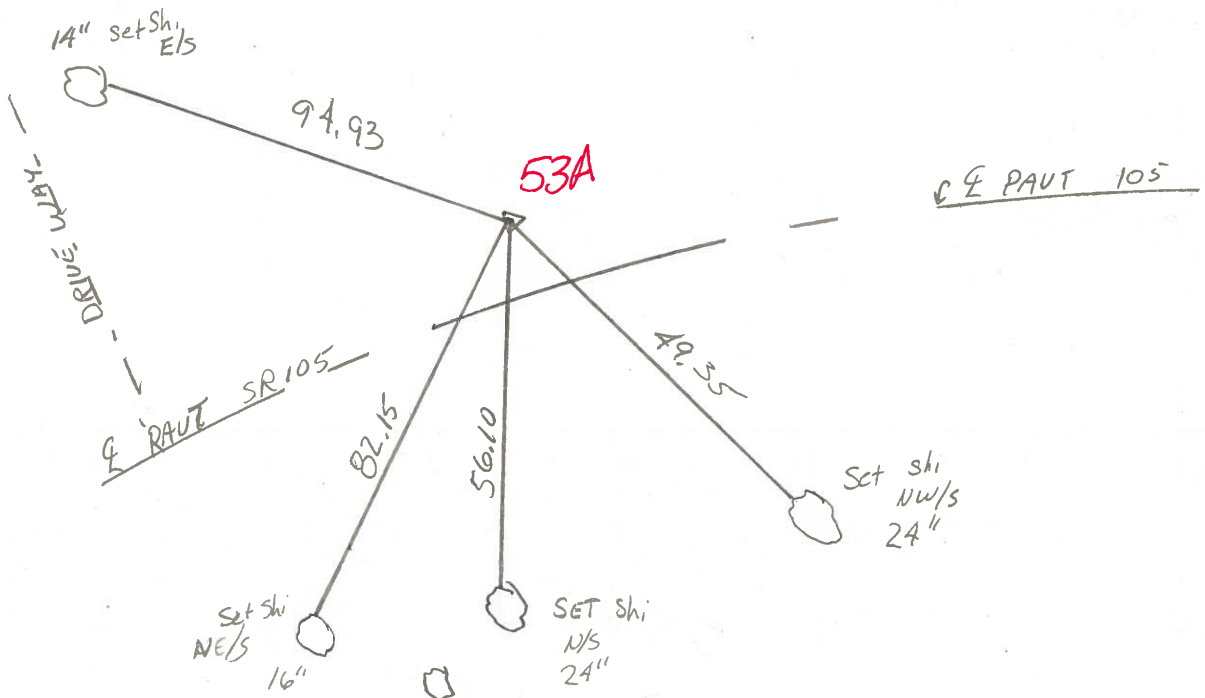
4.02 to LEP

15, A to REP

SET PK

9-27-84

C.L.



RECORD

PT # 16

319+10.75

$\Delta = 7^{\circ} - 55' - 00''$ RT.

County WOOD S.R. 105

Date SEPT. 27-73

Township WEBSTER

Weather MILD

Section 7

Temp. 75°


T N, R E

Personnel STONE

MICHALAK

CURTIS

DENNO



53

P.I. #46

319+10.75

$\Delta = 7^{\circ} - 55' - 00''$ RT.

SET R.R. SRK,

15.1' - TO S. EDGE PVT.

4.0' - TO W. EDGE PVT.

53A

