

O.D.O.T. DISTRICT 2 SURVEY OFFICE (USE ONLY)

PERSONNEL

REFERENCE NO. 63

SHEET 20 OF 33

NOTES RHOADES

DATE 8/18/22

ROUTE SR 105

H.C. AUBLE

WEATHER SUNNY

COUNTY WOOD

R.C. NIESE

TEMP. 80°

TOWNSHIP WEBSTER

SECTION 8

DWG BY RHOADES

PID PAVETRAIN

T 5 N R 12 E

TYPE MONUMENT MAG/WASHER

ON SURFACE - ~~BELOW~~ ON

OFFSET CL PAVEMENT 10.3' LT : ~~RT~~

0.2' TO LT EDGE PAVEMENT

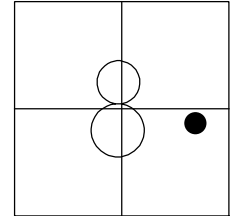
STATION: 384+97.17

HORZ.DATUM: NAD83 2011

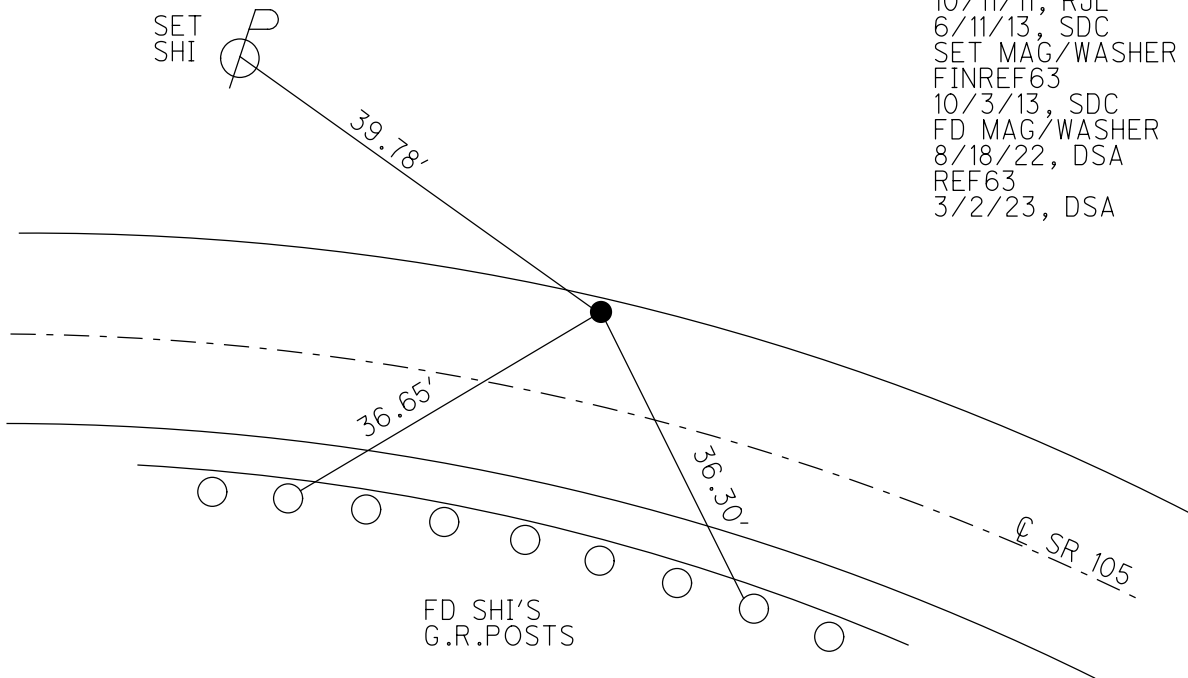
GEOID: NAVD88 2018

GRID: NORTHING: 635105.322

EASTING: 1694860.543



RECORD: P.I.  
 RE-ESTABLISHED  
 9/16/88, HOFFMAN  
 $\Delta = 18^{\circ}19'51''$  RT  
 FD P.K./WASHER  
 REF63  
 10/11/11, RJL  
 6/11/13, SDC  
 SET MAG/WASHER  
 FINREF63  
 10/3/13, SDC  
 FD MAG/WASHER  
 8/18/22, DSA  
 REF63  
 3/2/23, DSA



O.D.O.T. DISTRICT 2 SURVEY OFFICE (USE ONLY)

PERSONNEL \_\_\_\_\_

REFERENCE NO. 63

SHEET 20 OF 33

NOTES HOMAN

DATE 6/11/13

ROUTE SR 105

H.C. HOMAN

WEATHER PT.CLDY.

COUNTY WOOD

R.C. CODER

TEMP. 84°

TOWNSHIP WEBSTER

SECTION 8

T 5 N R 12 E

TYPE MONUMENT P.K./WASHER

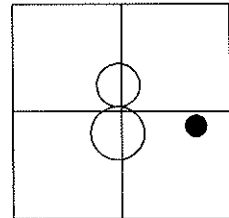
ON SURFACE - ~~BELOW~~ ON

LEFT - Q PAV'T - ~~RIGHT~~ 10.3'

0.2' TO LT EDGE PAVEMENT

S.L.M. 386+46

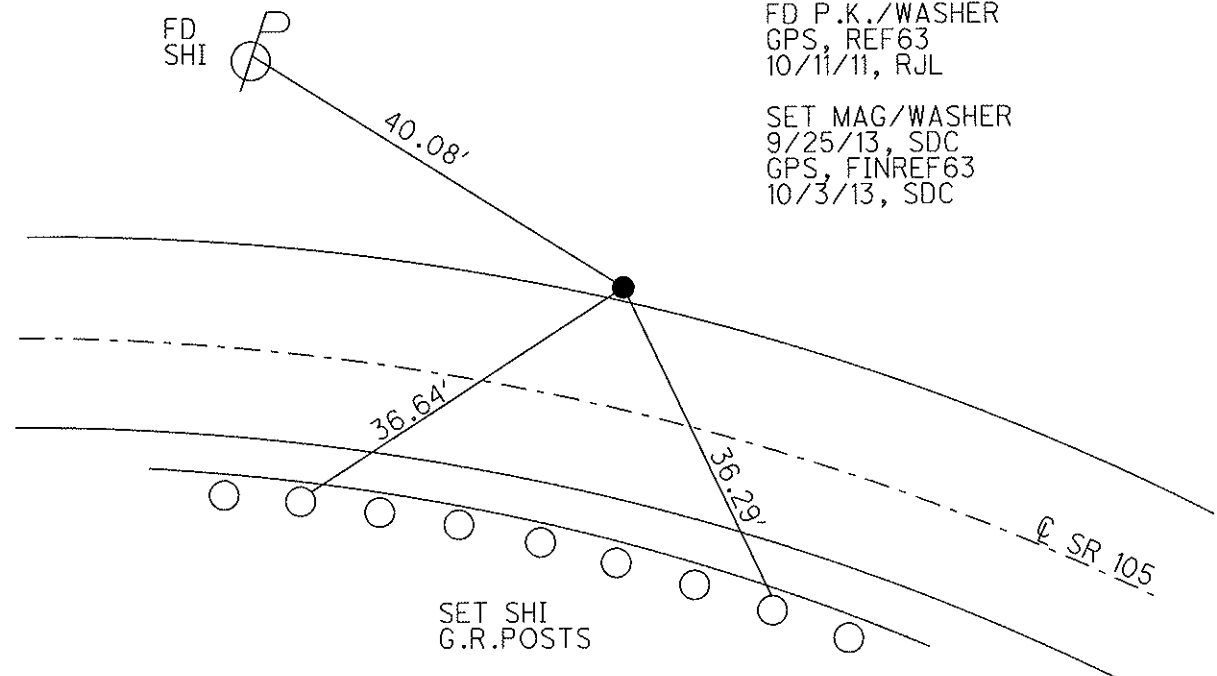
Grid: Northing: 635105.306 Easting: 1694860.532



RECORD: P.I. #56  
 RE-ESTABLISHED 9/16/88 TO  
 BETTER FIT PAV'T BY HOFFMAN.  
 $\Delta = 18^\circ 19' 51''$  RT

FD P.K./WASHER  
 GPS, REF63  
 10/11/11, RJL

SET MAG/WASHER  
 9/25/13, SDC  
 GPS, FINREF63  
 10/3/13, SDC



# O.D.O.T. DISTRICT 2 SURVEY OFFICE

PERSONNEL \_\_\_\_\_

REFERENCE NO. 63

SHEET 15 OF 49

NOTES CHANEY

H.C. RIPPLE

R.C. BARBOUR

DATE 8-1-94

WEATHER FAIR

TEMP. +80°

ROUTE S.R. 105

COUNTY WOOD

TOWNSHIP WEBSTER

SECTION 8

T 5 N R 12 E

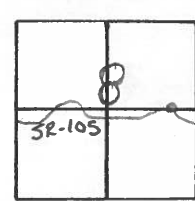
TYPE MONUMENT PK/WASHER

ON SURFACE - BELOW YES

LEFT - PAV'T. - RIGHT YES 10.3' LT &

0.2' TO LT of EDGE PAVEMENT

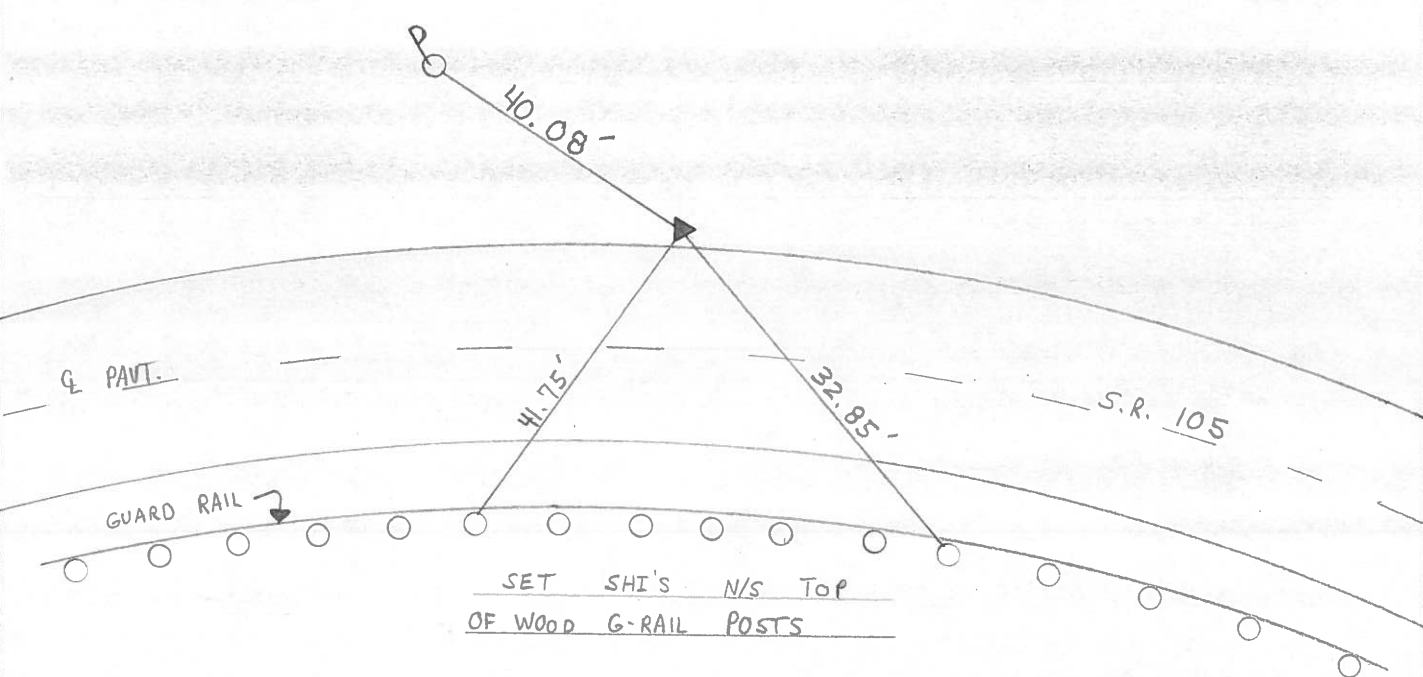
S.L.M. 386 + 46



RECORD: P.I. # 56

RE-ESTABLISHED 9-16-88 TO BETTER FIT PAVT. BY HOFFMAN

Δ = 18°-19'-51" RT.



SET SHI'S N/S TOP  
OF WOOD G-RAIL POSTS

# O.D.O.T. DISTRICT 2 SURVEY OFFICE

PERSONNEL

REFERENCE NO. 63

SHEET      OF     

NOTES HOFFMAN

H.C. LOHRIG

R.C. BARNHIZER

DATE 9-16-88

WEATHER P. CLEAR

TEMP. 75°

ROUTE SR 105

COUNTY WOOD

TOWNSHIP WEBSTER

SECTION 8

T. 5 N. R. 12 E

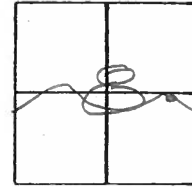
TYPE MONUMENT 1" IRON PIPE

~~ON SURFACE~~ - BELOW 15"

LEFT-~~Q~~ PAV'T. - RIGHT 21.1'

     TO      EDGE PAVEMENT

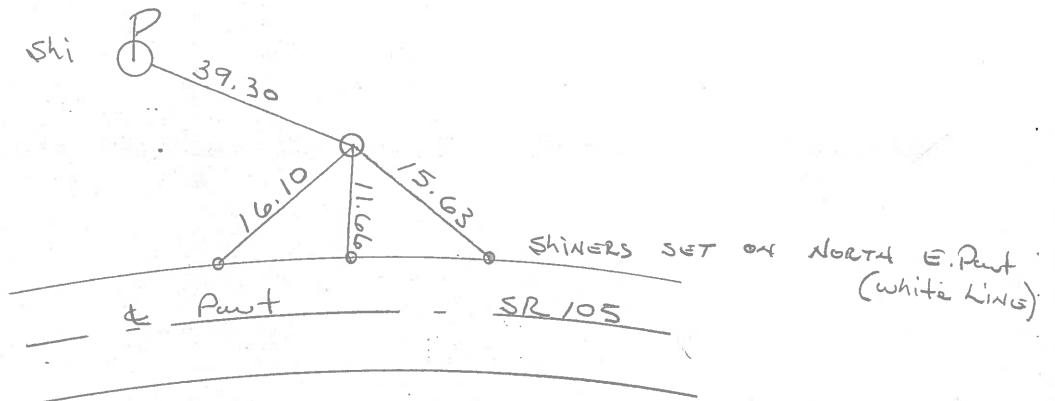
S.L.M.     



P.I. #56

Reset to Better Fit Point

$\Delta Rt. = 18^{\circ} 19' - 51''$



County WOOD S.R. 105

Township WEBSTER

Section 8

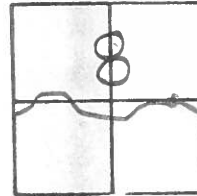
T5N, R12E

Personnel	<u>BARNY</u>	<u>HC</u>
	<u>HOUSEHOLDER</u>	<u>RC</u>
	<u>LOSHRKE</u>	<u>LD</u>
	<u>HOFFMAN</u>	<u>P</u>

Date 8-8-84

Weather CLOUDY HUMID

Temp. +86



# 63

RECORDED  
P.I. # 56

388+50.00

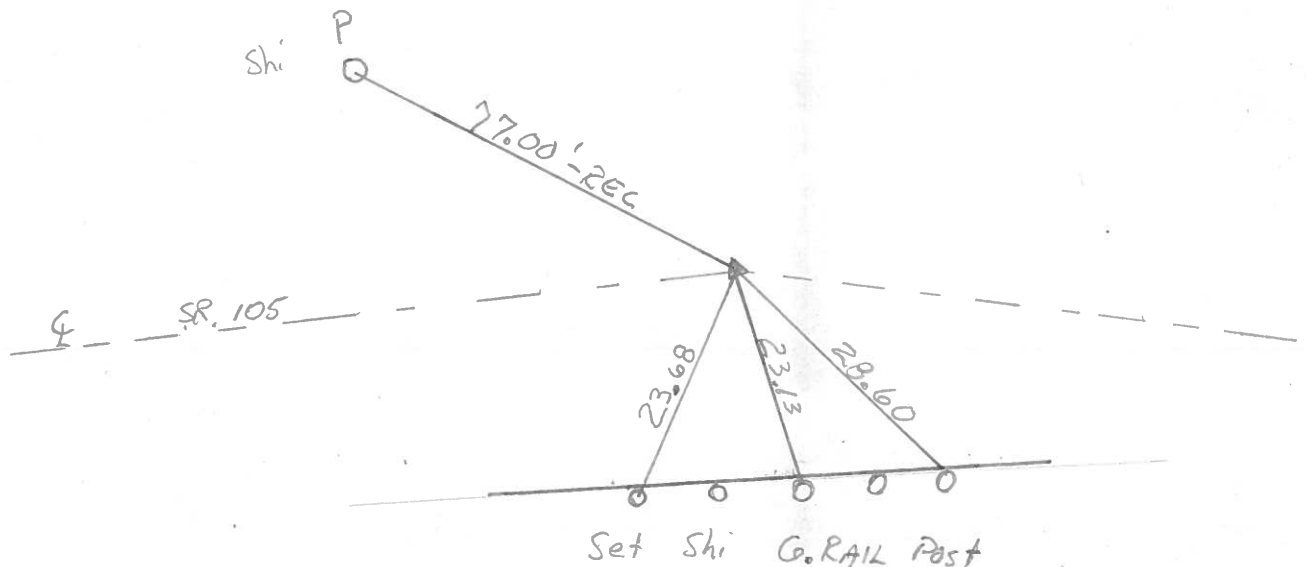
$\Delta = 160^{\circ}-00'-00''$  R+

Fd: PK @ SURFACE  
 SLM 385+32  
 1.0 LEP  
 19.2 REP  
 B.B LF & PAUT

SET PK w/WASHER

10-3-84

C.L.



O.D.O.T. DISTRICT 2 SURVEY OFFICE

SHEET \_\_\_\_\_ OF \_\_\_\_\_

County WOOD S.R. 105

Date OCT. - 31 - 73

Township WEBSTER

Weather CLOUDY

Section 8

Temp. 50°

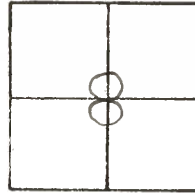
T N, R E

Personnel STONE

MICHALAK

CURTIS

DENNO



#63

P.I. #56

388+50.00

$\Delta = 16^{\circ}-00'-00''$  RT.

105

49.26' SHI.

SET P.K. NAIL  
1.0' TO N. EDGE PVT.  
18.3' TO S. EDGE PVT.

77.00'

40.93'

SHI.

SHI.  
IN CLUSTER

S.R.