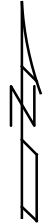
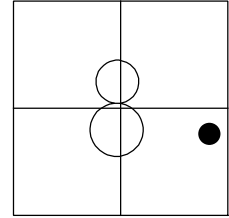


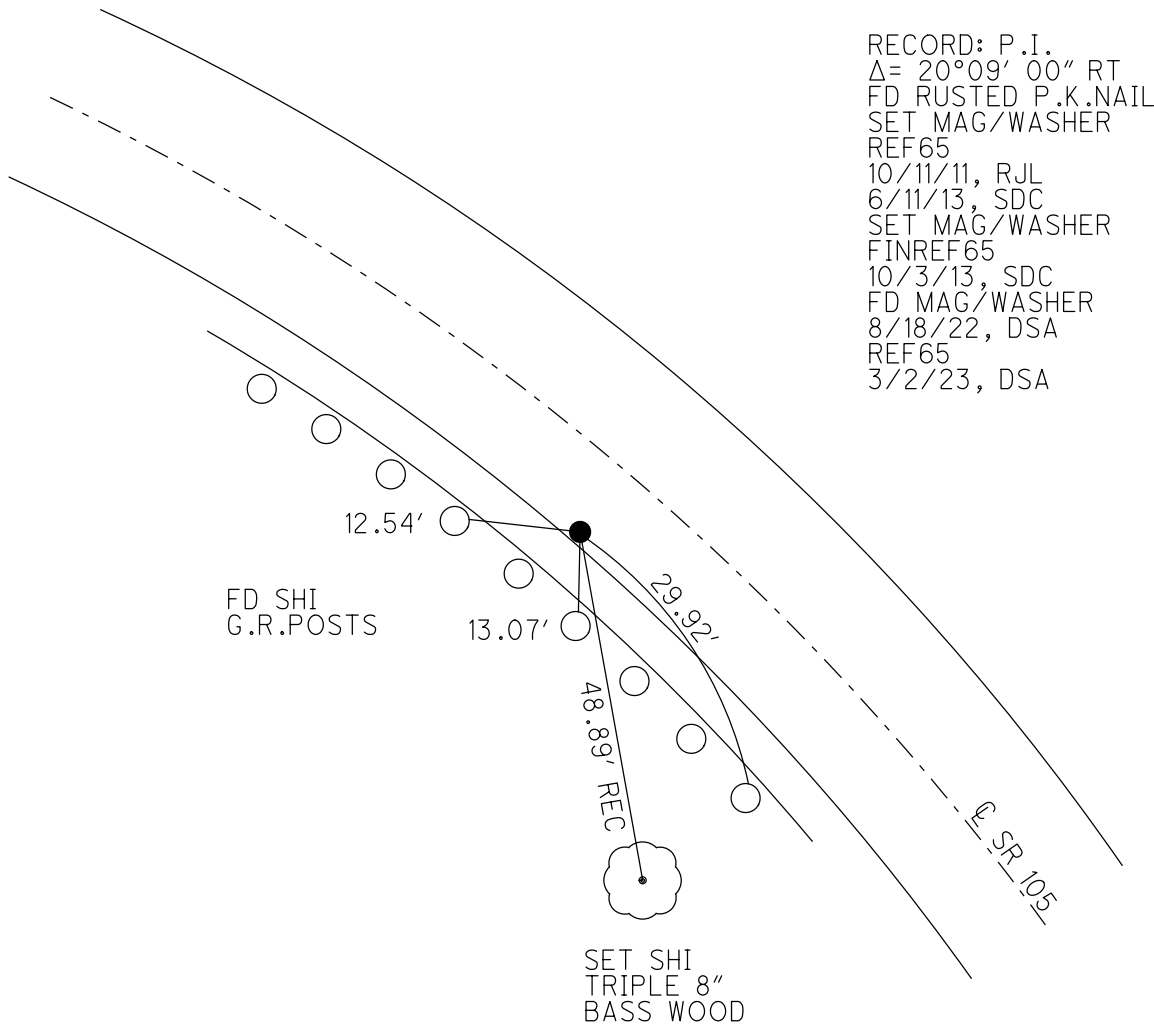
O.D.O.T. DISTRICT 2 SURVEY OFFICE (USE ONLY)

PERSONNEL _____ REFERENCE NO. 65 SHEET 22 OF 33
 NOTES RHOADES DATE 8/18/22 ROUTE SR 105
 H.C. AUBLE WEATHER SUNNY COUNTY WOOD
 R.C. NIESE TEMP. 80° TOWNSHIP WEBSTER
 DWG BY RHOADES PID PAVETRAIN SECTION 8
 T 5 N R 12 E

TYPE MONUMENT MAG/WASHER
 ON SURFACE - ~~BELOW~~ ON
 OFFSET C PAVEMENT 11.7' RT : RT
0.4' TO RT EDGE PAVEMENT
 STATION: 391+24.52



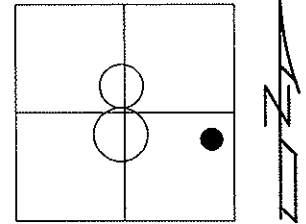
HORIZ.DATUM: NAD83 2011 GEOID: NAVD88 2018
 GRID: NORTHING: 634875.159 EASTING: 1695431.925



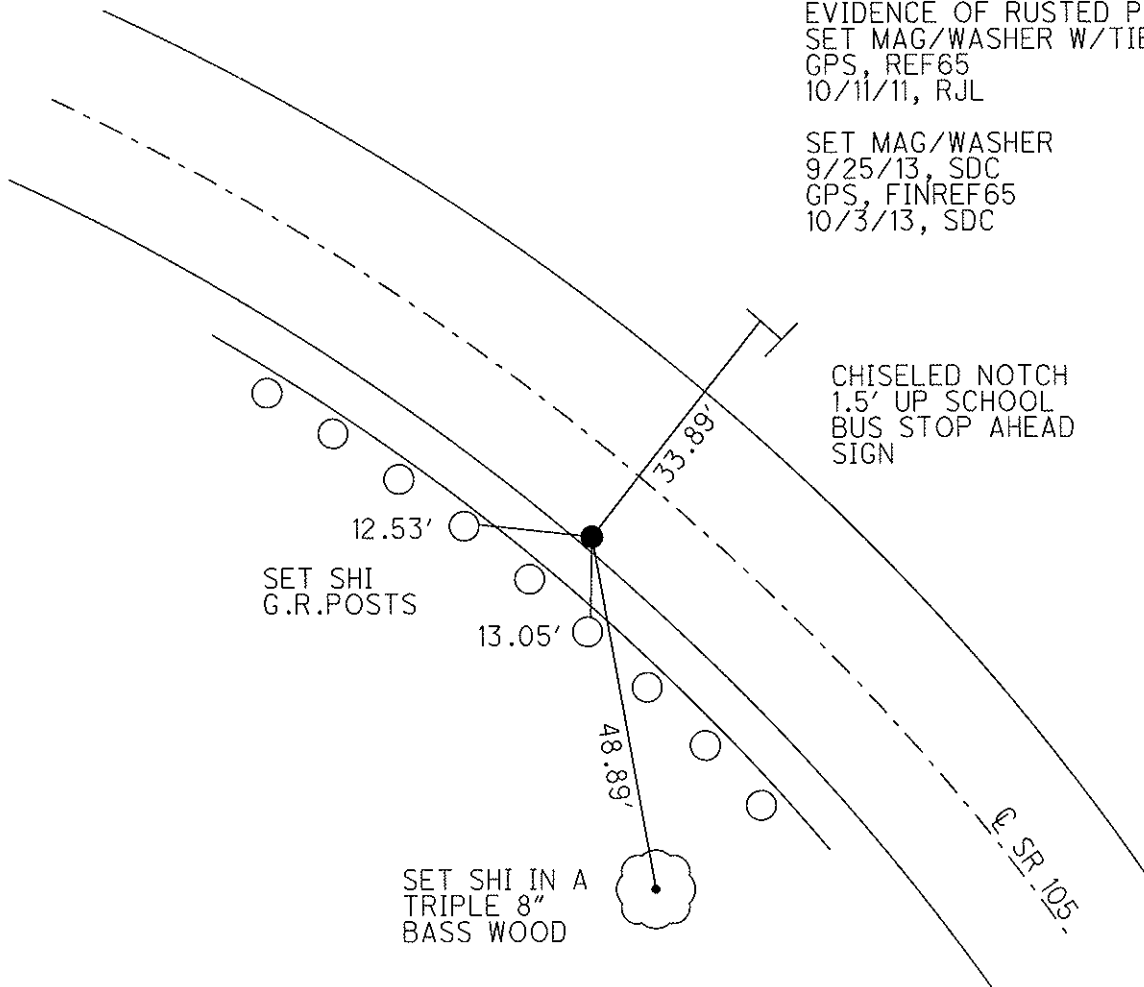
O.D.O.T. DISTRICT 2 SURVEY OFFICE (USE ONLY)

PERSONNEL _____	REFERENCE NO. <u>65</u>	SHEET <u>22</u> OF <u>33</u>
NOTES <u>HOMAN</u>	DATE <u>6/11/13</u>	ROUTE <u>SR 105</u>
H.C. <u>HOMAN</u>	WEATHER <u>PT.CLDY.</u>	COUNTY <u>WOOD</u>
R.C. <u>CODER</u>	TEMP. <u>84°</u>	TOWNSHIP <u>WEBSTER</u>
_____	_____	SECTION <u>8</u>
_____	_____	T <u>5</u> N R <u>12</u> E

TYPE MONUMENT MAG / WASHER
 ON SURFACE - ~~BELOW~~ ON
~~LEFT~~ - CL PAV'T - RIGHT 11.7'
0.4' TO RT EDGE PAVEMENT
 S.L.M. 392+84
 Grid: Northing: 634875.220 Easting: 1695431.857



RECORD: P.I. #58
 $\Delta = 20^{\circ} 09' 00''$ RT
 DNF P.K. W/REFS. FD HOLE
 EVIDENCE OF RUSTED P.K.NAIL.
 SET MAG/WASHER W/TIES
 GPS, REF65
 10/11/11, RJL
 SET MAG/WASHER
 9/25/13, SDC
 GPS, FINREF65
 10/3/13, SDC



O.D.O.T. DISTRICT 2 SURVEY OFFICE

PERSONNEL _____

REFERENCE NO. 65

SHEET 17 OF 49

NOTES CHANEY

H.C. RIPPLE

R.C. BARBOUR

DATE 8-1-94

WEATHER FAIR

TEMP. + 80°

ROUTE S.R. 105

COUNTY WOOD

TOWNSHIP WEBSTER

SECTION 8

T. 5 N R. 12 E

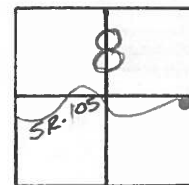
TYPE MONUMENT PK/WASHER

ON SURFACE - ~~BELOW~~ YES

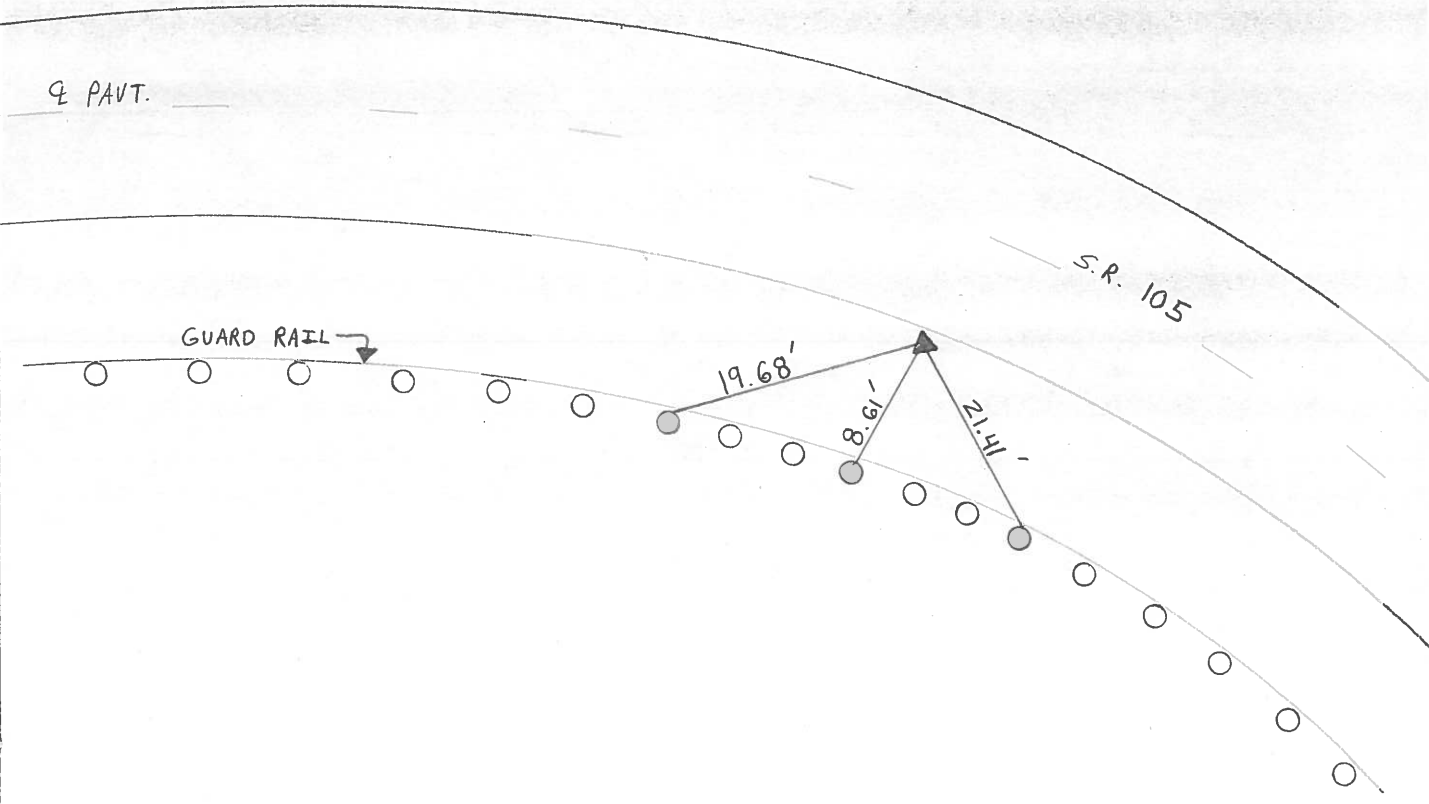
LEFT - ~~Q~~ PAV'T. - RIGHT YES 11.7' RT Q

0.4' TO RT EDGE PAVEMENT

S.L.M. 392 + 84



RECORD: P.I. # 58
 STA - 394 + 37.59
 $\Delta = 20^\circ - 09' - 00''$ RT.



County WOOD S.R. 105

Township WEBSTER

Section 8

T₅N, R₁₂E

Personnel BARNHISEL HC

HOUSEHOLDER RL

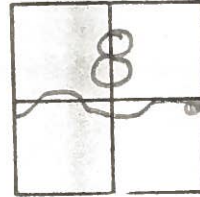
LOEHRKE IT

Holtzman P

Date 8-8-84

Weather PT CLOUDY

Temp. 86



65

RECORDED
P.I. # 58

394+37.59

Δ = 20°-09'-00" RT.

Fd: PK @ SURFACE

391+18

1.4 LEP

18.7 REP

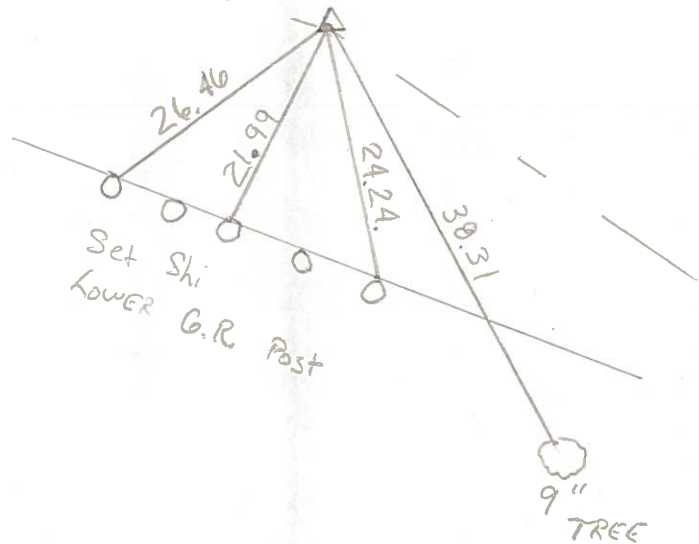
7.9 LFOG PAUT

SET PK W/WASHER

10-3-84

C.L.

SR 105



County WOOD S.R. 105

Date OCT-31-73

Township WEBSTER

Weather CLOUDY

Section 8

Temp. 50°

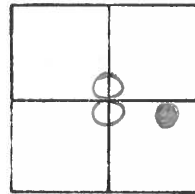
T N, R E

Personnel STONE

MICHALAK

CURTIS

DENNO



#65

P.I. #58

394+ 37.59

$\Delta = 20^{\circ}-09'-00''$ RT.

105

SHI

59.70'

SHI
8" TREE

37.67'

SET P.K. NAIL

1.5' - TO N. EDGE P.V.T.

179' - TO S. EDGE P.V.T.

63.40'

SHI

S.R.