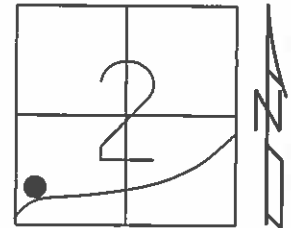


O.D.O.T. DISTRICT 2 SURVEY OFFICE (USE ONLY)

PERSONNEL _____ REFERENCE NO. 85 SHEET 3 OF 13
NOTES RHOADES DATE 7-22-15 ROUTE SR 105
H.C. LEU WEATHER CLOUDY COUNTY WOOD
R.C. O'DONNELL TEMP. 77° TOWNSHIP FREEDOM
SECTION 2
T 5 N R 12 E

TYPE MONUMENT 1/2" IPIN
~~ON SURFACE~~ - BELOW 3"
LEFT - ☉ PAV'T - ~~RIGHT~~ 14.5'
2.5' N TO N EDGE PAVEMENT
S.L.M. 536+38.68
Grid: Northing: 638652.7317 Easting: 1708620.9183



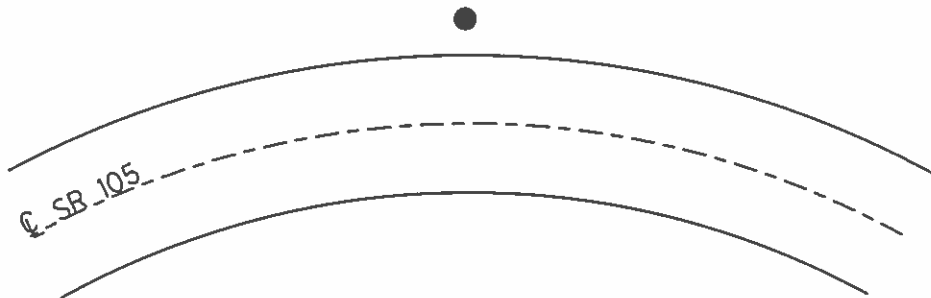
RECORD $\Delta=25^{\circ}38'$
P.I. STA. 536+56.00

FD. 1/2" IPIN
GPS. REF85
10-11-11, RJL

GPS, REF85
7-22-15

FD. 1/2" IPIN
8-22-16, JFO

NO TIES MADE
FOR THIS POINT



O.D.O.T. DISTRICT 2 SURVEY OFFICE

PERSONNEL

REFERENCE NO. 85

SHEET 40 OF 49

NOTES LOEHRKE

H.C. BARNHISEL

DATE 8-8-94

ROUTE _____

R.C. HOUSEHOLDER

WEATHER FAIR

COUNTY WOOD

HOFFMAN

TEMP. + 72

TOWNSHIP FREEDOM

SECTION 2

T.5 N R.12 E

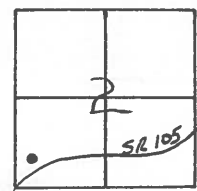
TYPE MONUMENT 1/2" IRON ROD

ON SURFACE - ~~BELOW~~ YES

LEFT - ~~C~~ PAV'T. - RIGHT 15.7' LT &

5.5' N TO N EDGE PAVEMENT

S.L.M. 538+01



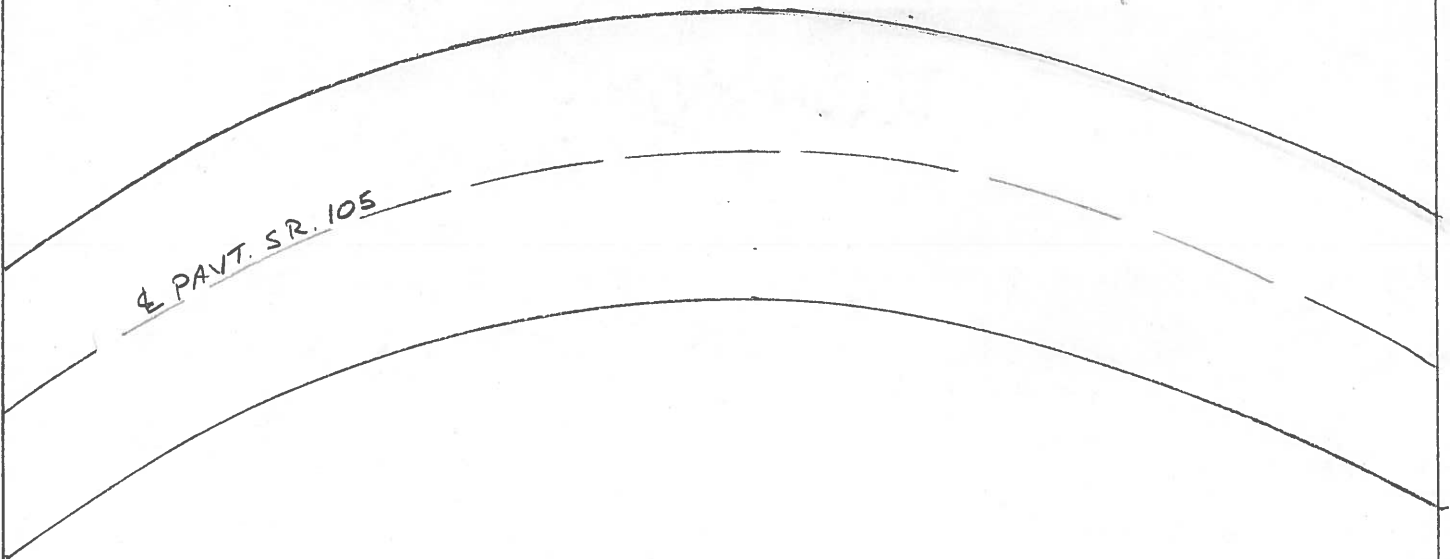
RECORD $\Delta = 25^\circ 38' R+$

P.I. "76 = 536+56.00

16.5' LT OF & PAVT

6.0' LT OF LEP

S. EDGE
SPEED ZONE SIGN POST
42.71' 0.3' UP FROM GRND.



County WOOD S.R. 105

Township FREEDOM

Section 2

TSN, R12E

Personnel BARUHISEZ HC

HOUSEHOLDER RC


LOEHRKE TI

Hoffman P

Date 8-10-84

Weather PT. CLOUDY

Temp. + 79



85

RECORD $\Delta = 25^{\circ} 38' R+$

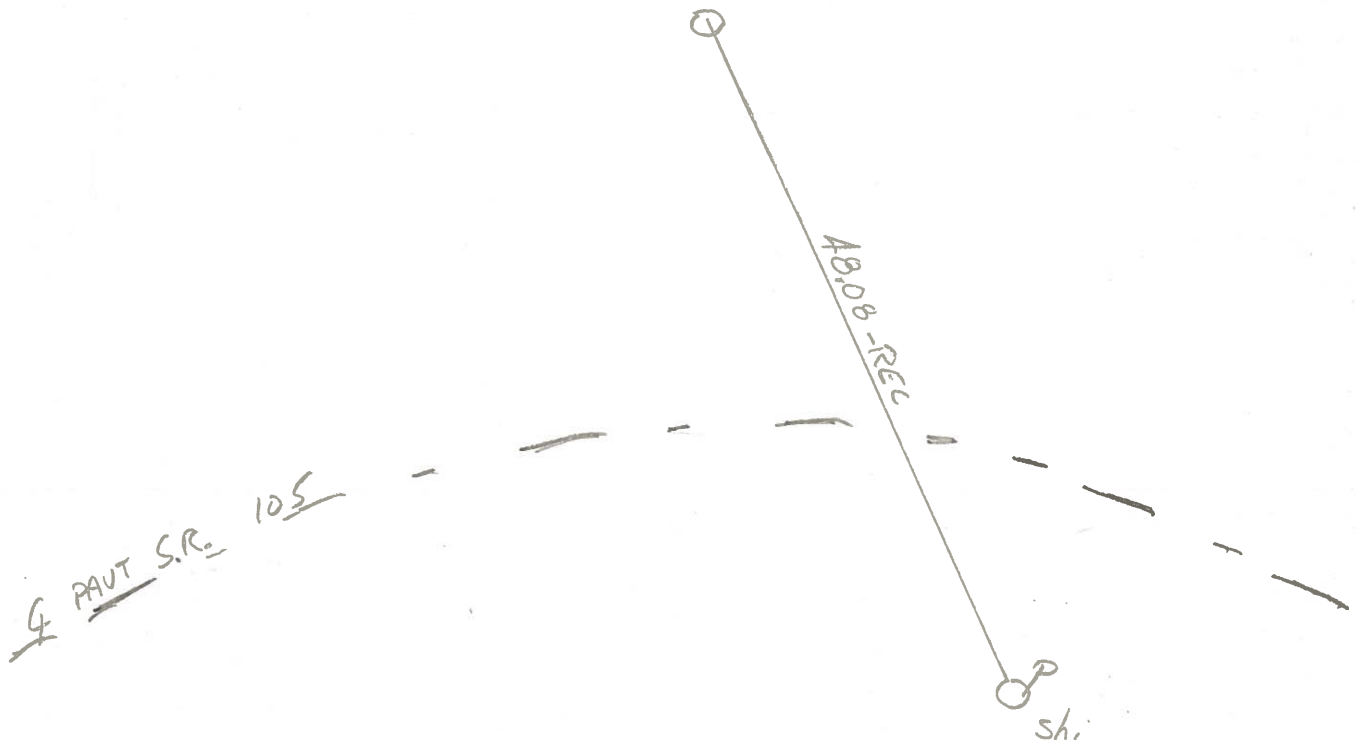
539 + 56.00

PI # 76

IRON PIPE

SLM 536 + 13

16.5' LF of $\frac{1}{4}$ PAVT
6.0' LF of LEP



PERSONNEL TITLE PERSONNEL TITLE

COUNTY Wood DATE Mar. 7, 74

Denno
Michalok
Curtis

S. R. 105 WEATHER Mild

SEC. _____ TEMP. 63°

DESCRIPTION References To Control Points

JOB NO. _____

LEFT CENTER LINE RIGHT

