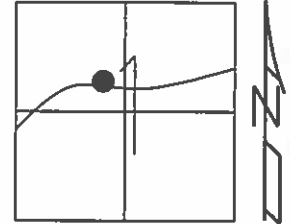


O.D.O.T. DISTRICT 2 SURVEY OFFICE (USE ONLY)

PERSONNEL _____ REFERENCE NO. 90 SHEET 9 OF 13
 NOTES WESTFALL DATE 10-17-13 ROUTE SR 105
 H.C. LEU WEATHER CLOUDY COUNTY WOOD
 R.C. WESTFALL TEMP. 47°F TOWNSHIP FREEDOM
 _____ SECTION 12
 _____ T 5 N R 12 E

TYPE MONUMENT P.K. NAIL
~~ON SURFACE~~ - BELOW 0.1'
 LEFT - ☉ PAV'T - ~~RIGHT~~ 12'
2' TO LT EDGE PAVEMENT
 S.L.M. 599+09.62
 Grid: Northing: 641426.5785 Easting: 1713703.2199



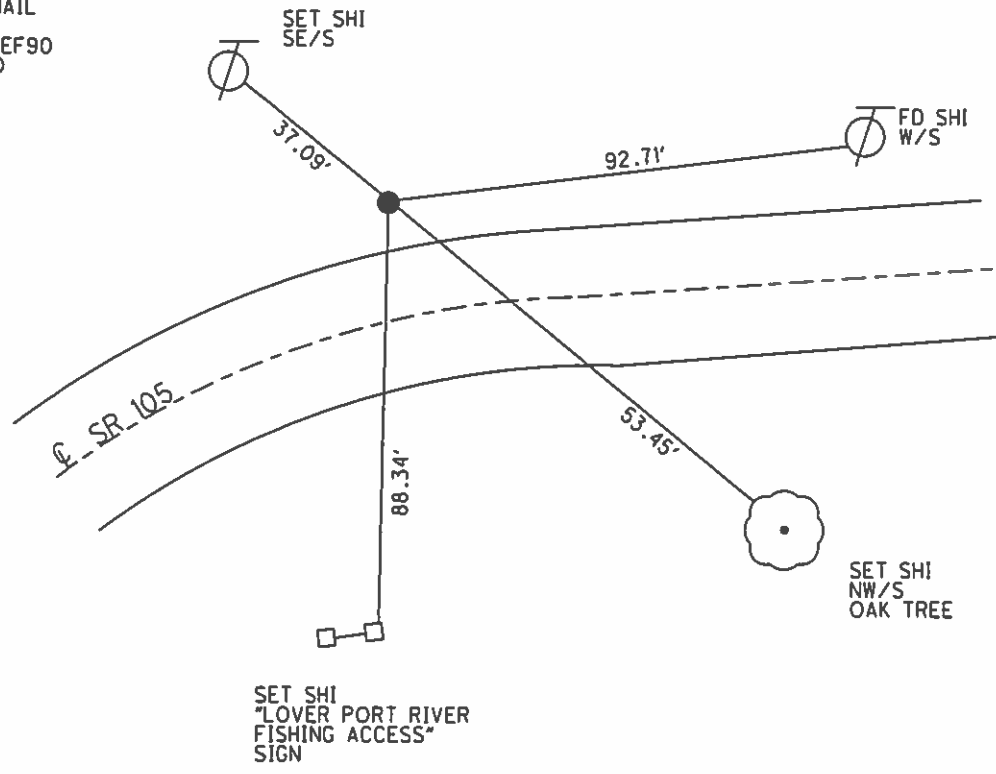
RECORD: STA. 602+09.08 P.I.#81
 $\Delta=8^{\circ}26'40''$

SET 60-0 SPIKE ON
 N. EDGE OF PAVED BERM
 11-17-94, MRC

GPS, REF90
 10-17-13, RJL

FD PK. NAIL
 0.1' DOWN
 GPS, REF90
 7-27-15, JFO

SET MAG NAIL
 ON LT. EB
 GPS, NEWREF90
 9-7-16, JFO



O.D.O.T. DISTRICT 2 SURVEY OFFICE

PERSONNEL _____

REFERENCE NO. 90

SHEET 46 OF 49

NOTES CHANEY

H.C. RIPPLE

R.C. BARBOUR

DATE 8-8-94

WEATHER FAIR

TEMP. +72°

ROUTE S.R. 105

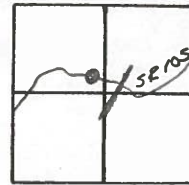
COUNTY WOOD

TOWNSHIP FREEDOM

SECTION 1

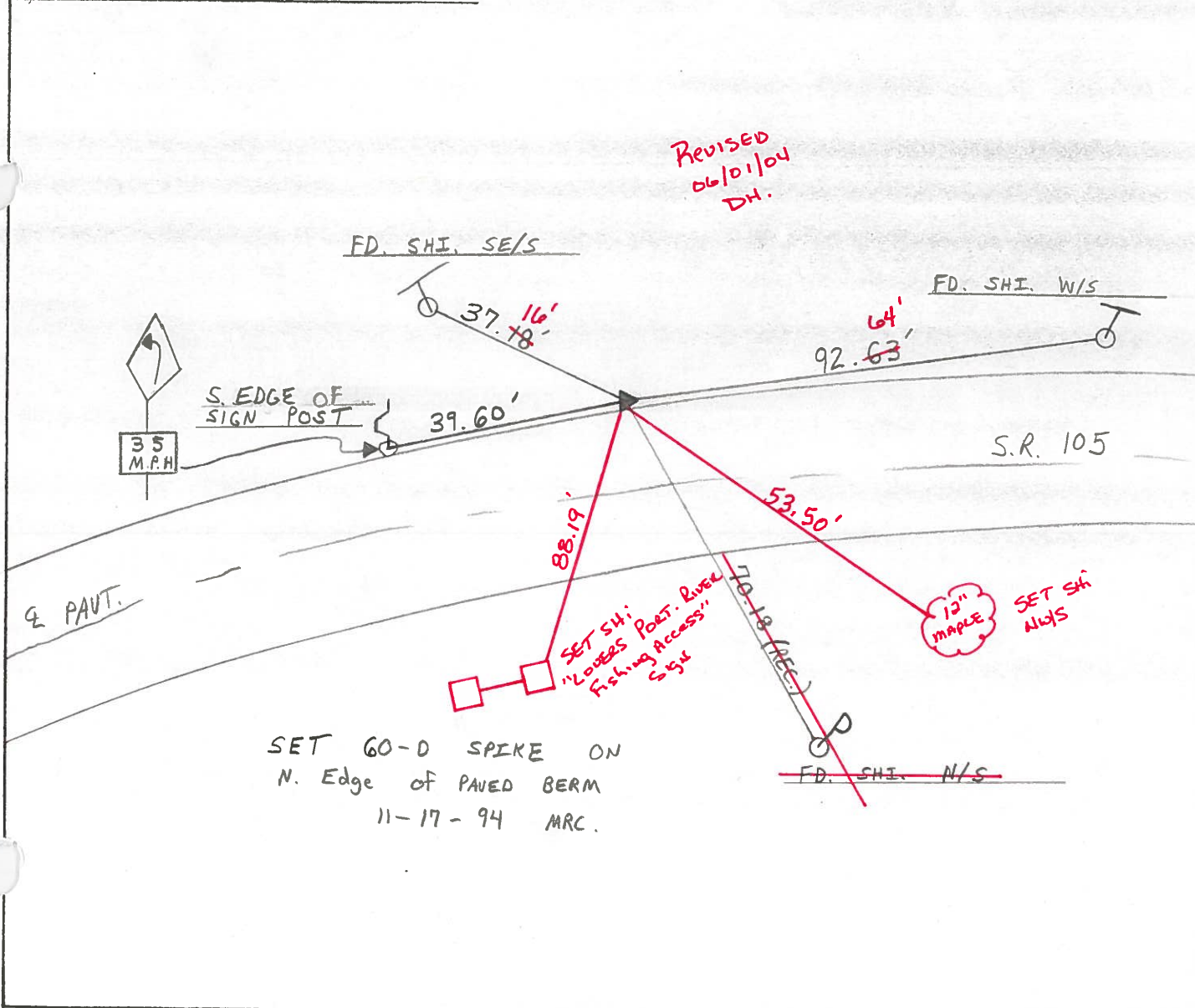
T 5 N R 12 E

TYPE MONUMENT HUB - DID NOT FIND / FD. PK
 ON SURFACE - BELOW Just BELOW PAVED BERM
 LEFT - ~~C~~ PAVT. - RIGHT 12.0 LT & PAVT
2.0 TO LT EDGE PAVEMENT
 S.L.M. 600 + 49



RECORD: STA 602 + 09.08 P.I. # 81
 $\Delta = 8^\circ - 26' - 40''$ RT.

Revised
06/01/04
DH.



SET 60-D SPIKE ON
 N. Edge of PAVED BERM
 11-17-94 MRC.

County WOOD S.R. 105

Township FREE DUM

Section 1

T5N, R12E

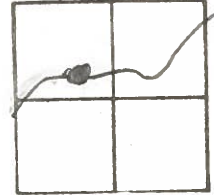
Personnel	<u>BARBY</u>	<u>HC</u>
	<u>HOUSEHOLDER</u>	<u>RC</u>
	<u>LOENRKE</u>	<u>JD</u>
	<u>Hoffman</u>	<u>P</u>

90

Date 8-10-84

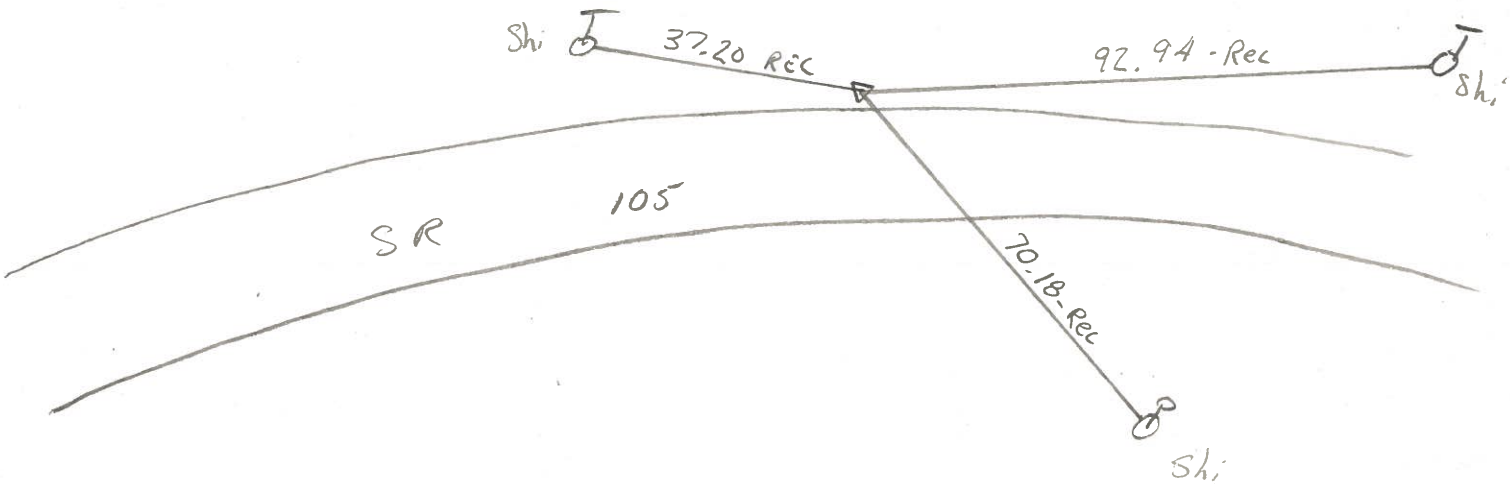
Weather PE CLOUDY

Temp. +83



Record
 602+09.08
 P.I. # 81
 D: 8°-26'-40" R/L
 HUB

HUB
 DID NOT FIND
 2.2 LF of LEP
 12.3 LF of Q PAUT
 SLM 598+47



PERSONNEL <u>Stone</u>	TITLE _____	PERSONNEL _____	TITLE _____
<u>Denna</u>	_____	_____	_____
<u>Curtis</u>	_____	_____	_____
COUNTY _____		DATE <u>Mar 12, '74</u>	
S. R. _____		WEATHER <u>cold</u>	
SEC. _____		TEMP. <u>34°</u>	

DESCRIPTION References To Control Points JOB NO. _____

