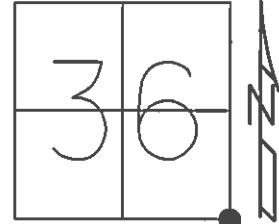


O.D.O.T. DISTRICT 2 SURVEY OFFICE (USE ONLY)

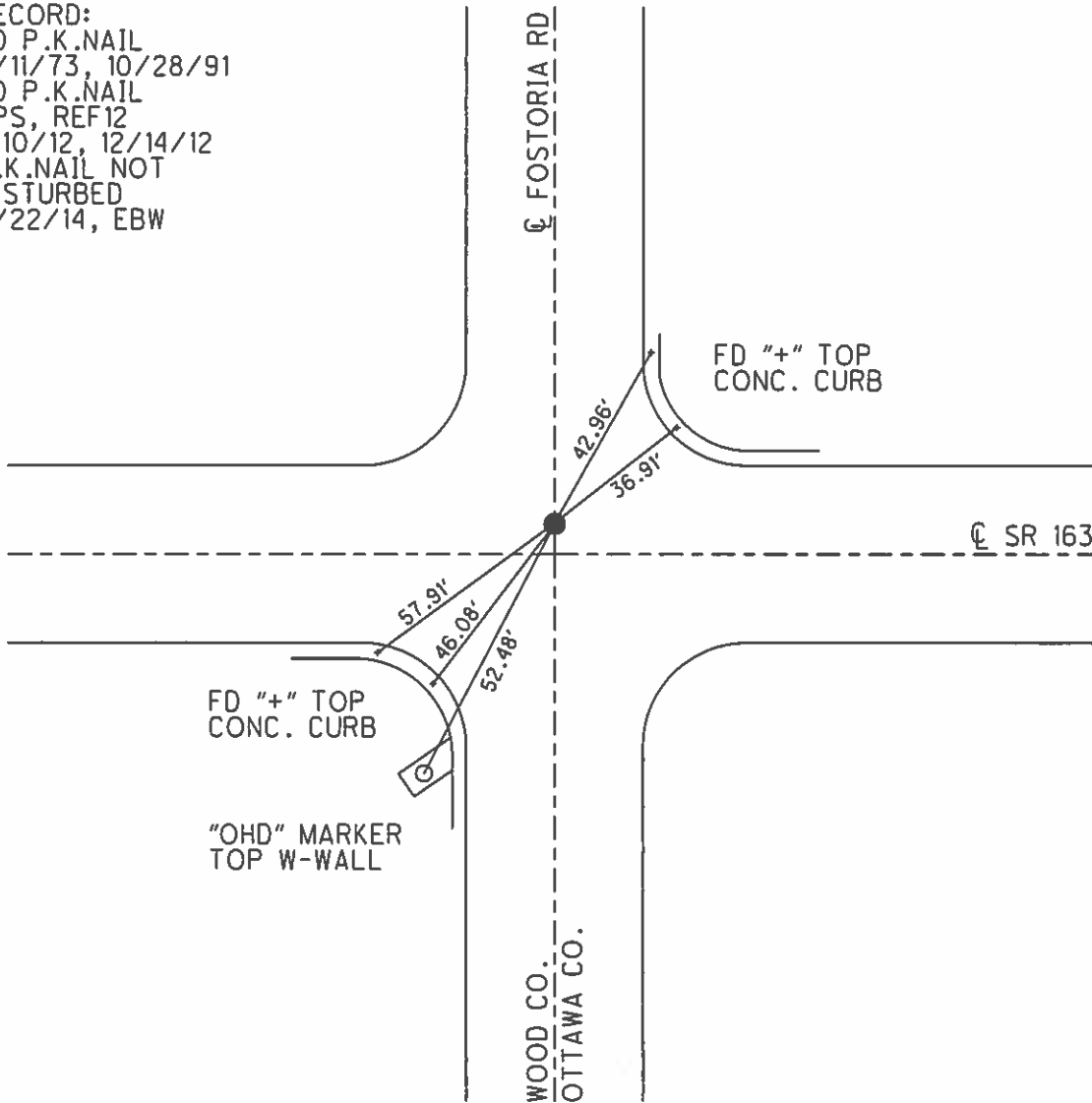
PERSONNEL _____ REFERENCE NO. 12 SHEET 21 OF 21
 NOTES ROUSOS DATE 7/3/13 ROUTE SR 163
 H.C. WESTFALL WEATHER SUNNY COUNTY WOOD
 R.C. ROUSOS TEMP. 80° TOWNSHIP LAKE
 _____ SECTION 36
 _____ T 7 N R 12 E

TYPE MONUMENT P.K.NAIL
 ON SURFACE - ~~BELOW~~ ON
 LEFT - ☉ PAV'T - ~~RIGHT~~ 3.6'
- TO - EDGE PAVEMENT
 S.L.M. 255+76.8



Grid: Northing: 674719.203 Easting: 1718034.044

RECORD:
 FD P.K.NAIL
 4/11/73, 10/28/91
 FD P.K.NAIL
 GPS, REF12
 1/10/12, 12/14/12
 P.K.NAIL NOT
 DISTURBED
 8/22/14, EBW



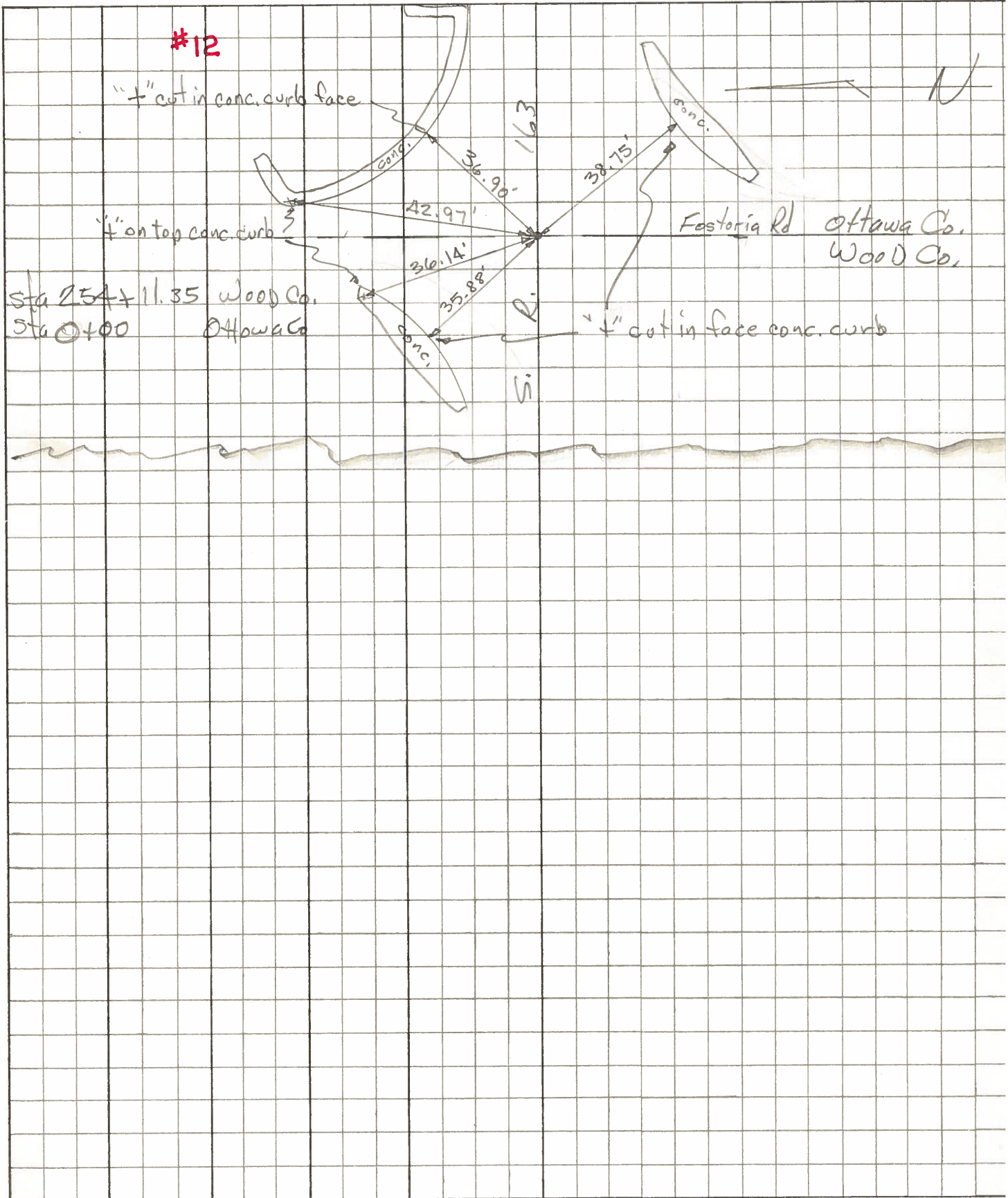
PERSONNEL	TITLE	PERSONNEL	TITLE
Tomasic			
Neuser			
Granata			

COUNTY Wood DATE April 11, 1973

S. R. 163 WEATHER _____

SEC. @ Ottawa Co Line TEMP. _____

DESCRIPTION _____ LEFT _____ CENTER LINE _____ RIGHT _____ JOB NO. _____



PERSONNEL	TITLE	PERSONNEL	TITLE
Sworden		Sage	
Blay		Dewitz	
Holcombe		Ambrose	
Bowers			

COUNTY Woo - OTT. DATE 12/21/61
 S. R. #163 WEATHER Cloudy
 SEC. S.R.#163 & Fostoria Rd. TEMP. + 28°
 DESCRIPTION Ties for P. 1. S.R.#163 & Fostoria Rd JOB NO. _____

