DESIGN DESIGNATION:

W00-199-7.70 & W00-199-9.08
CURRENT ADT (1991) -------- 2,440
DESIGN YEAR ADT (2011) ---- 2,920
D.H.V. (2011) ------------- 292
D (DIRECTIONAL) ----------- 55 %
T (TRUCK) ----------------- 15 %
V (DESIGN SPEED) ---------- 55 MPH
V (LEGAL SPEED) ----------- 55 MPH
FUNCTIONAL CLASSIFICATION: MAJOR COLLECTOR
HIGHWAY SYSTEM: SECONDARY (RURAL)

STATE OF OHIO
DEPARTMENT OF TRANSPORTATION

WOO-199-(7.70)(9.08)

MONTGOMERY TWP.

WOOD COUNTY

WOOD COUNTY	OHIO
WOO-199-(7.70)(9.08)	FHWA REGION 5
RS-BRS-327(13)	FEDERAL PROJECT

STATE JOB #022810 (PID#3617)

0/2

RS-BRS-327(13)

R/W ONLY

CONVENTIONAL SIGNS

County Line
Township Line
Section Line
Corporation Line ... or ...
Fence Line (existing) ... (proposed)
Center Line 352 353
Trees, Stumps, (to be removed)
Utility Poles: Telephone, Power, Light.

Limited Access (only) — LA —
Right of Way (only) — RW —
Limited Access & Right of Way — LA & RW —
Existing Right of Way
Property Line — (in existing fence)
Railroad — or
Guardrail (existing) — (proposed)

INDEX OF SHEETS

TITLE SHEET ---------- 0
PROPERTY MAP --------- 1, 2
SUMMARY OF R/W ------- 1, 2
DETAIL OF R/W PLAN --- 1, 2

WOO-199-9.08 END PROJECT STA. 479+90

RESUME PROJECT STA. 479+15

SUSPEND PROJECT STA. 408+70.5

WOO-199-7.70 BEGIN PROJECT STA. 405+25

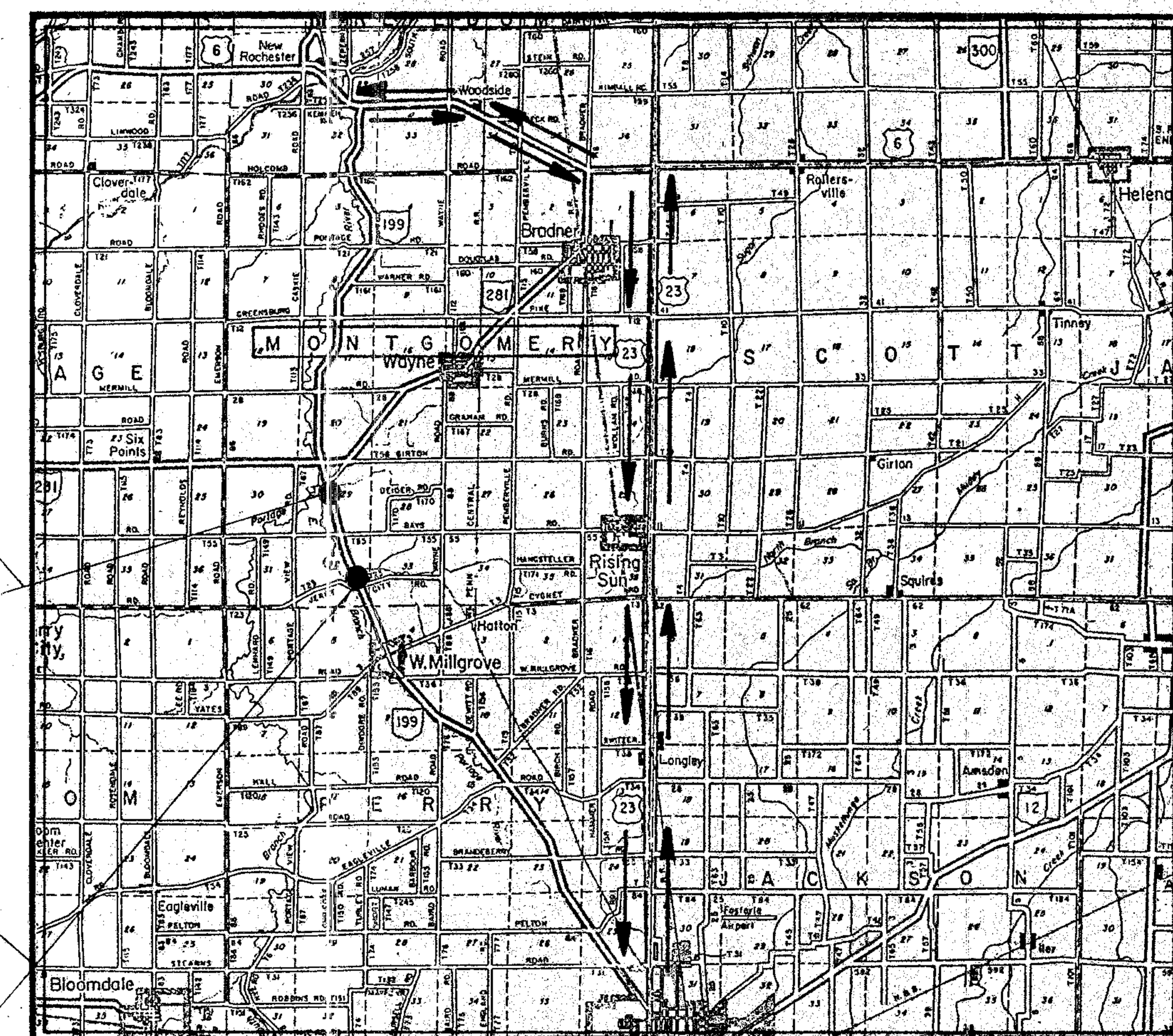

LOCATION MAP

SCALE IN MILES
0 1 2 4 6 8

Portion to be improved
State & Federal Routes
Detour

SCALES

Plan — 0' 20' 40'
Profile: Horizontal 0' 20' 40' Vertical 0' 5' 10'
Cross Section: Horizontal 0' 5' 10' Vertical 0' 5' 10'

1991 SPECIFICATIONS

The standard specifications of the State of Ohio, Department of Transportation, including changes and supplemental specifications listed in the proposal shall govern this improvement.

I hereby approve these plans and declare that the making of this improvement will REQUIRE THE CLOSING TO TRAFFIC OF THE HIGHWAY AND THAT DETOURS WILL BE PROVIDED AS INDICATED ON THE PLANS.

NAME OF ACQUIRING AGENCY: *STATE OF OHIO*

Approved ______
Date ______ *ASSISTANT DEPUTY DIRECTOR OF REAL ESTATE*

UNDERGROUND UTILITIES
TWO WORKING DAYS
BEFORE YOU DIG
Call...800-362-2764 (Toll free)
OHIO UTILITIES PROTECTION SERVICE
NON-MEMBERS
MUST BE CALLED DIRECTLY

SUPPLEMENTAL SPECIFICATIONS	

SUPPLEMENTAL PRINTS OF STANDARD CONSTRUCTION DRAWINGS				

Approved ______
Date ______ Director, Department of Transportation

R8199 #1A

Plan Prepared By:
PATRICK NG & ASSOCIATES
ENGINEERS ~ SURVEYORS
419 GOULD ST.
BOWLING GREEN, OHIO

SEAL

DEPARTMENT OF TRANSPORTATION
FEDERAL HIGHWAY ADMINISTRATION
APPROVED:
DIVISION ADMINISTRATOR ______ DATE ______

Project: *WOO-199-(7.70)(9.08)*
Date of Letting ______ 199__, Contract No. ______
LD0300 Rev. 1-1-81

NE. 1/4, SE. 1/4, SEC. 32, T. 4 N., R. 12 E., MONTGOMERY TWP., WOOD COUNTY

FHWA REGION	STATE	PROJECT	
5	OHIO		

30 / 31

1 / 2

WOOD COUNTY
WOO-199-7.70
STATE JOB NO. 0 22810
PID NO. 3617

R/W ONLY

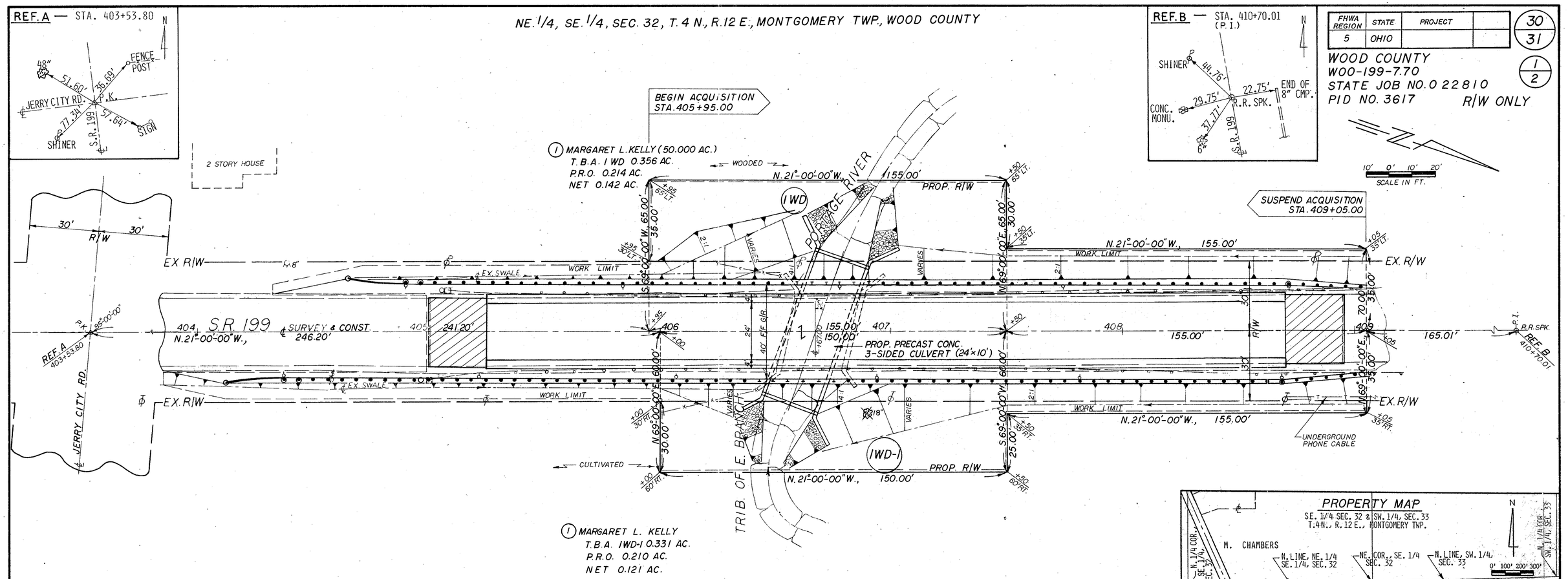

(1) MARGARET L. KELLY
T.B.A. 1WD-1 0.331 AC.
P.R.O. 0.210 AC.
NET 0.121 AC.

NE. 1/4, SE. 1/4, SEC. 32, T. 4 N., R. 12 E., MONTGOMERY TWP., WOOD COUNTY

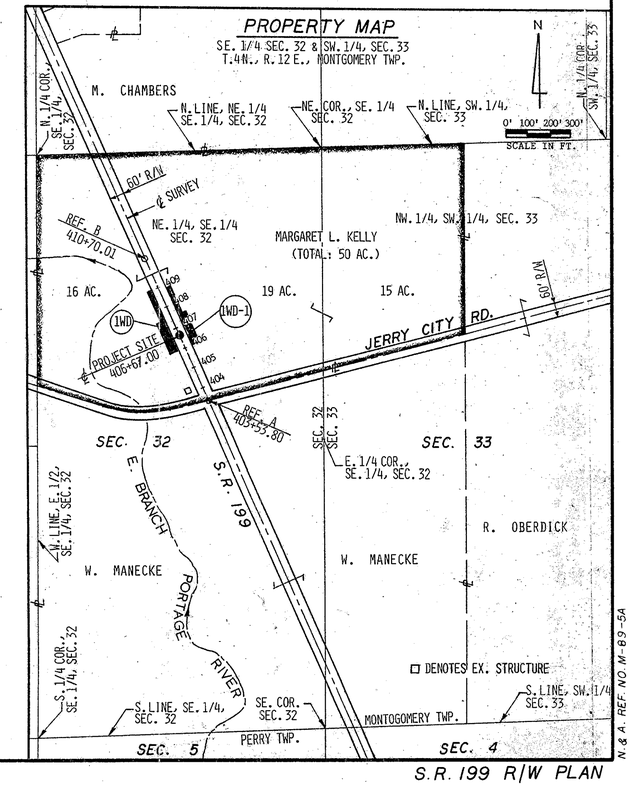

UTILITIES & PUBLIC SERVICES	
TYPE	NAME/ADDRESS/PHONE
PHONE	GTE NORTH 300 W. GYPSY LANE RD. BOWLING GREEN, OHIO 43402 TEL: (419)354-9453
POWER	TOLEDO EDISON 382 EDISON PLAZA 300 MADISON AVE. TOLEDO, OHIO 43652 TEL: (419)249-6148

NOTE: THE LOCATION OF UNDERGROUND UTILITIES SHOWN ON THE PLAN ARE AS OBTAINED FROM THE OWNERS OF THE UTILITIES AS REQUIRED BY SEC. 153.64 OF THE OHIO REVISED CODE.

REVISION	DATE	REMARKS
1	2-3-92	P.R.O. 1WD + 1WD-1 CHANGED AUD. No. + AREA

PLAN COMPLETION:

RIGHT-OF-WAY SUMMARY: NE. 1/4, SE. 1/4, SEC. 32 & NW. 1/4, SW. 1/4, SEC. 33, T. 4 N., R. 12 E., MONTGOMERY TWP., WOOD COUNTY, OHIO

PAR. NO.	OWNERS	AUDITOR NO.	DEED RECORD VOL.	DEED RECORD PAGE	DEED AREA (AC.)	TOTAL PRO (AC.)	TOTAL TAKE (AC.)	PRO IN TAKE (AC.)	NET TAKE (AC.)	RESIDUE (AC.)	RIGHT LEFT	REMARKS	AS ACQUIRED BOOK	AS ACQUIRED PAGE
1 WD	MARGARET L. KELLY	L4541233	595	519	15.000	1.680	0.356	0.214	0.142	13.178	LT.			
		0000011 00												
1WD-1	MARGARET L. KELLY	L4541232			35.000	1.680	0.331	0.210	0.121	33.199	RT.			
		000003800												

S.R. 199 R/W PLAN

N. & A. REF. NO. M-89-5A

FOR ANY QUESTIONS PLEASE CONTACT ODOT DISTRICT 2 REAL ESTATE AT 419-353-8131

FHWA REGION	STATE	PROJECT	
5	OHIO		

31/31

2/2

WOOD COUNTY
WOO-199-9.08
STATE JOB NO. 022810
PID NO. 3617

R/W ONLY

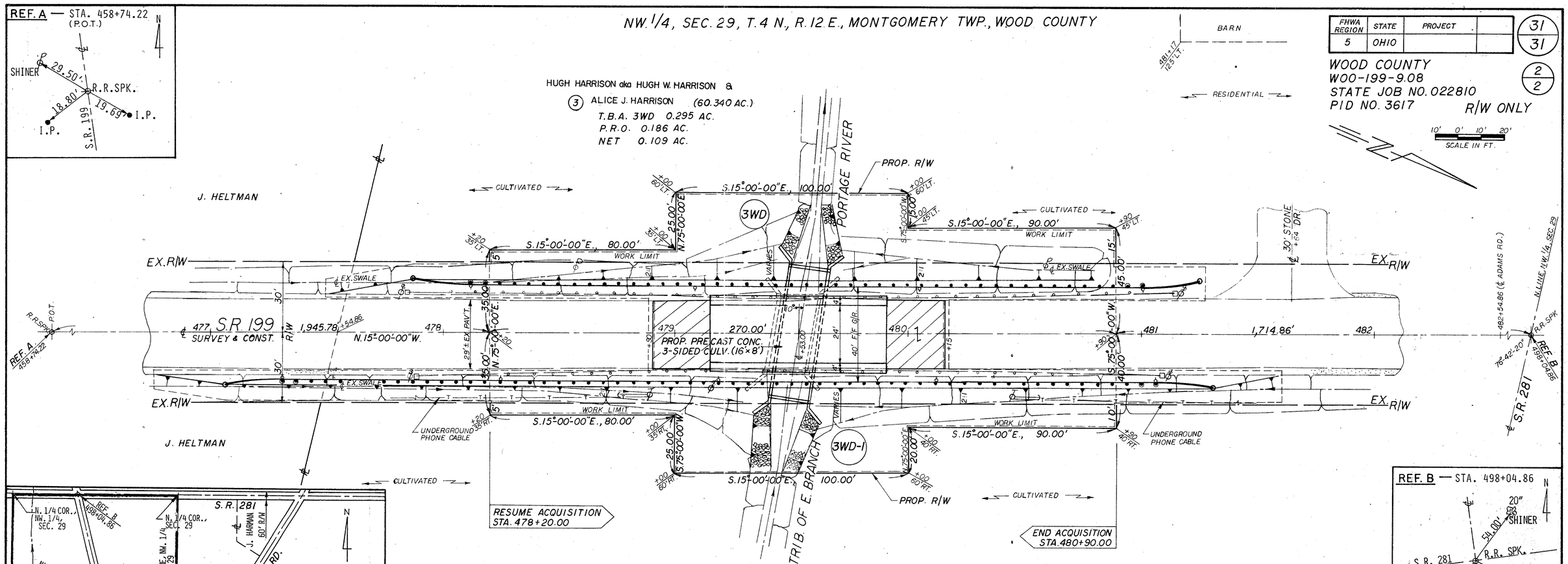

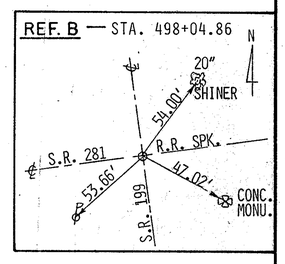

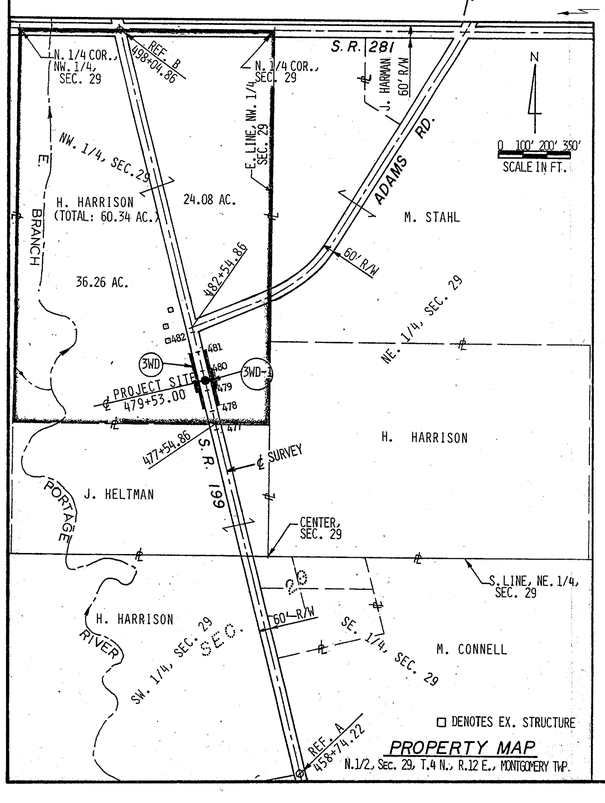

PROPERTY MAP
N.1/2, Sec. 29, T.4 N., R.12 E., MONTGOMERY TWP.

NW. 1/4, SEC. 29, T.4 N., R.12 E., MONTGOMERY TWP., WOOD COUNTY

RIGHT-OF-WAY SUMMARY: NW. 1/4, SEC. 29, T.4 N., R.12 E., MONTGOMERY TWP., WOOD COUNTY, OHIO.

PAR. NO.	OWNERS	AUDITOR NO.	DEED RECORD VOL.	DEED RECORD PAGE	DEED AREA (AC.)	TOTAL PRO (AC.)	TOTAL TAKE (AC.)	PRO IN TAKE (AC.)	NET TAKE (AC.)	RESIDUE (AC.)	RIGHT LEFT	REMARKS	AS ACQUIRED BOOK	AS ACQUIRED PAGE
3WD	HUGH HARRISON aka HUGH W.	L45412290	581	583	36.26	1.412	0.295	0.186	0.109	34.739	LT.			
	HARRISON & ALICE J. HARRISON	000003000	617	765										
3WD-1	HUGH HARRISON aka HUGH W.		614	632	24.08	1.412	0.285	0.186	0.099	22.569	RT.			
	HARRISON & ALICE J. HARRISON		581	581										
			581	579										
			563	715										
			332	55										

REVISION	DATE	REMARKS
1	2-3-22	ADDED POLE + PHONE PER 3WD + 3WD1 CHANGED WORK

PLAN COMPLETION:

UTILITIES & PUBLIC SERVICES

TYPE	NAME/ADDRESS/PHONE
PHONE	GTE NORTH 300 W. GYPSY LANE RD. BOWLING GREEN, OHIO 43402 TEL: (419)354-9453
POWER	TOLEDO EDISON 382 EDISON PLAZA 300 MADISON AVE. TOLEDO, OHIO 43652 TEL: (419)249-6148

NOTE: THE LOCATION OF UNDERGROUND UTILITIES SHOWN ON THE PLAN ARE AS OBTAINED FROM THE OWNERS OF THE UTILITIES AS REQUIRED BY SEC. 153.64 OF THE OHIO REVISED CODE.

N.&A. REF. NO. M-89-58

S.R. 199 R/W PLAN