

O.D.O.T. DISTRICT 2 SURVEY OFFICE (USE ONLY)

PERSONNEL

REFERENCE NO. 1

SHEET 1 OF 24

NOTES LOEHRKE

DATE 7-14-88

ROUTE SR 199

H.C. BARNHISEL

WEATHER CLOUDY, HUMID

COUNTY WOOD

R.C. REED

TEMP. 85°

TOWNSHIP PERRY

SECTION 36

DWG BY NIESE PID 105306

T 3 N R 12 E

TYPE MONUMENT SM.R.R.SPIKE

ON SURFACE - BELOW ON

OFFSET  $\varnothing$  PAVEMENT - LT : RT

8.9' TO RT EDGE PAVEMENT

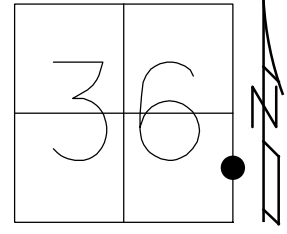
STATION: 18+48

HORZ.DATUM: NAD83(2011)

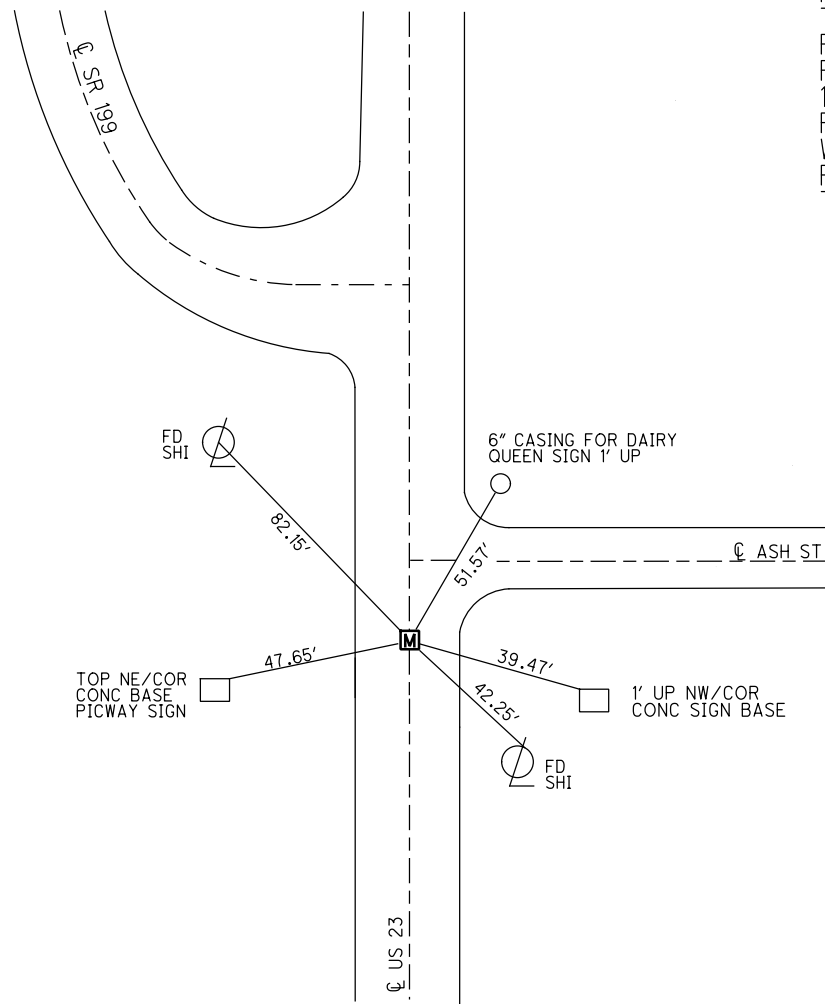
GEOID: 2012A

GRID: NORTHING: 549510.011

EASTING: 1714959.791



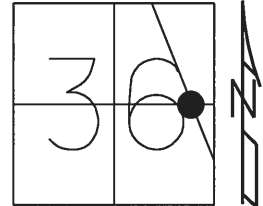
RECORD:  
 1950 PLAN  
 $\Delta = 35^\circ 46'$   
 FD SM.R.R.SPIKE  
 7/14/88, CL  
 FD MONBOX  
 REF1  
 10/12/11, MC  
 FD MON BOX  
 W/ 1" IPIN  
 REF1  
 7/21/17, JFO



**O.D.O.T. DISTRICT 2 SURVEY OFFICE (USE ONLY)**

PERSONNEL \_\_\_\_\_ REFERENCE NO. 2 SHEET 2 OF 24  
 NOTES RHOADES DATE 5-6-13 ROUTE SR 199  
 H.C. CODER WEATHER CLOUDY COUNTY WOOD  
 R.C. ROUSOS TEMP. 55° TOWNSHIP PERRY  
 SECTION 36  
 T 3 N R 12 E

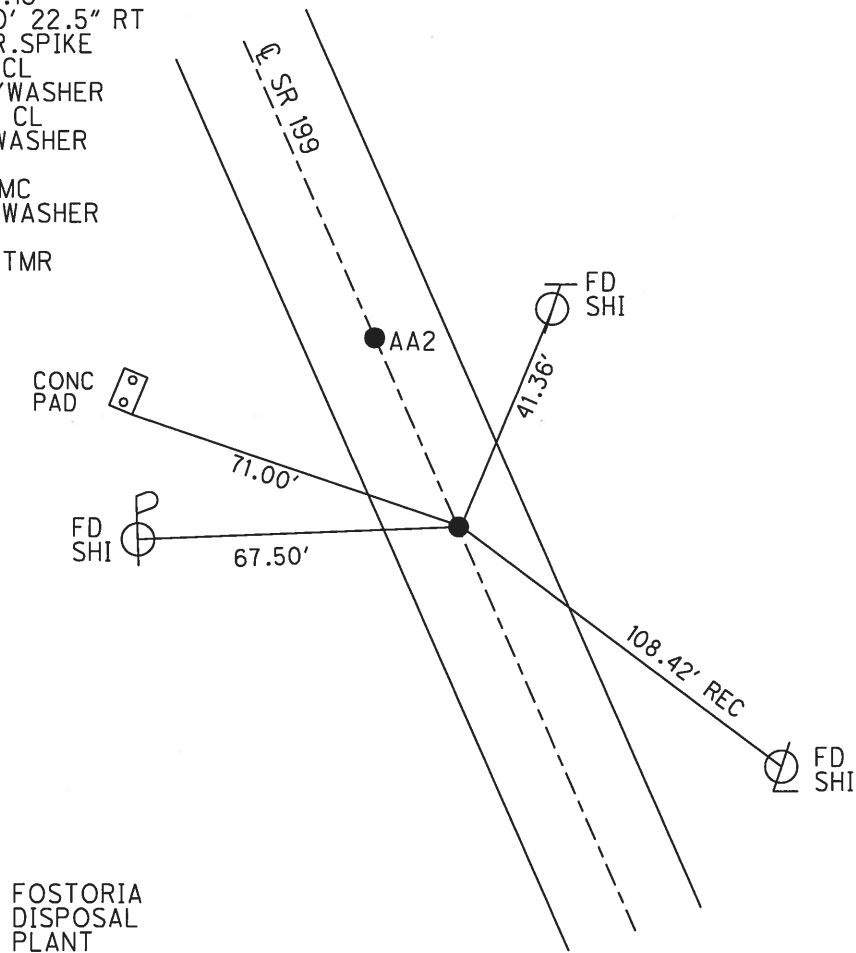
TYPE MONUMENT P.K./WASHER  
 ON SURFACE - ~~BELOW~~ ON  
 LEFT - C PAV'T - ~~RIGHT~~ 2.8  
10.3 TO LT EDGE PAVEMENT  
 S.L.M. 30+81.57



Grid: Northing: 550526.984 Easting: 1714261.482

RECORD: P.I.  
 STA 29+0.16  
 $\Delta = 0^\circ 00' 22.5''$  RT  
 FD SM.R.R.SPIKE  
 7/14/88, CL  
 SET P.K./WASHER  
 7/30/90, CL  
 FD P.K./WASHER  
 REF2  
 10/12/11, MC  
 SET MAG/WASHER  
 FINREF2  
 4/28/14, TMR

DIST 2-2A = 19.69'

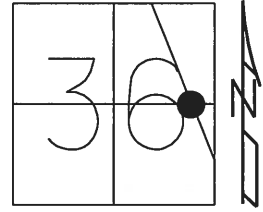


O.D.O.T. DISTRICT 2 SURVEY OFFICE (USE ONLY)

PERSONNEL \_\_\_\_\_ REFERENCE NO. 2 AA SHEET 3 OF 24

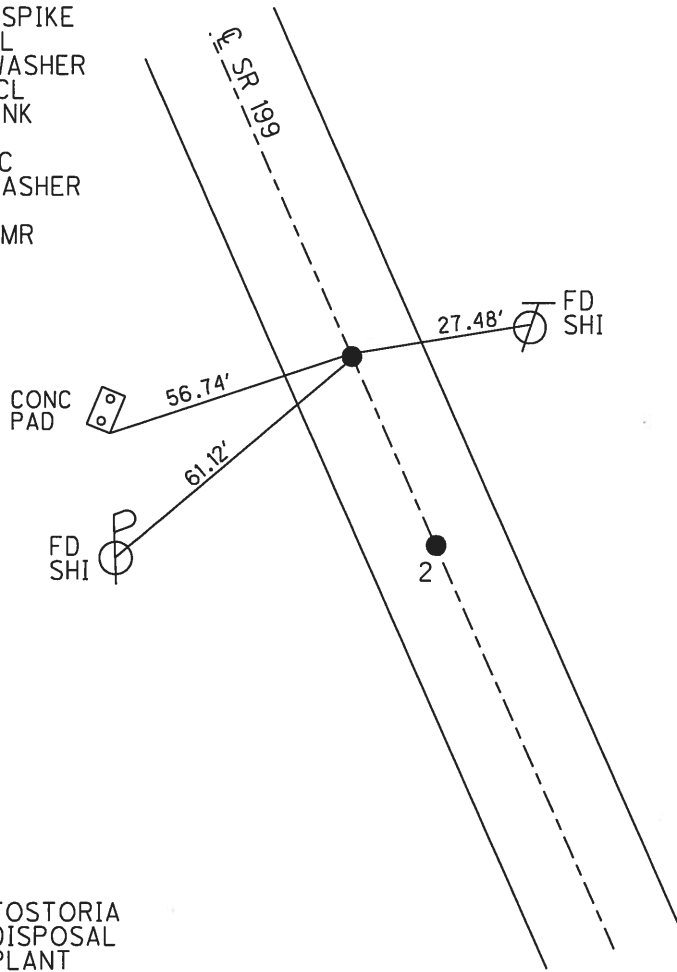
NOTES RHOADES DATE 5-6-13 ROUTE SR 199  
 H.C. CODER WEATHER CLOUDY COUNTY WOOD  
 R.C. ROUSOS TEMP. 55° TOWNSHIP PERRY  
 \_\_\_\_\_ SECTION 36  
 \_\_\_\_\_ T 3 N R 12 E

TYPE MONUMENT P.K.SHANK  
 ON SURFACE - ~~BELOW~~ ON \_\_\_\_\_  
 LEFT - C PAV'T - ~~RIGHT~~ 2.8  
10.3 TO LT EDGE PAVEMENT  
 S.L.M. 31+01.26  
 Grid: Northing: 550543.284 Easting: 1714250.418



DIST 2-2A = 19.69'

RECORD:  
 FD SM.R.R.SPIKE  
 7/14/88, CL  
 SET P.K./WASHER  
 7/30/90, CL  
 FD P.K.SHANK  
 REFAA2  
 10/12/11, MC  
 SET MAG/WASHER  
 FINREFAA2  
 4/28/14, TMR

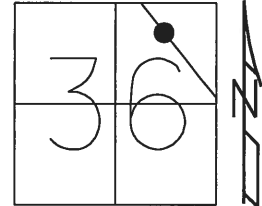


FOSTORIA  
 DISPOSAL  
 PLANT

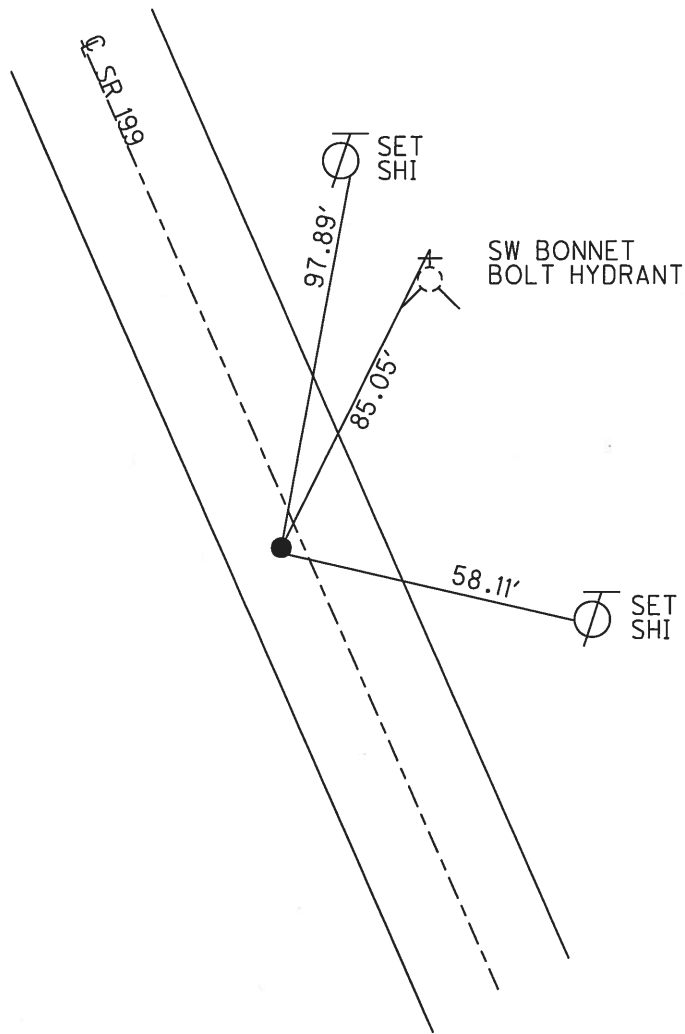
O.D.O.T. DISTRICT 2 SURVEY OFFICE (USE ONLY)

PERSONNEL \_\_\_\_\_ REFERENCE NO. 2 A SHEET 4 OF 24  
 NOTES RHOADES DATE 5-6-13 ROUTE SR 199  
 H.C. CODER WEATHER CLOUDY COUNTY WOOD  
 R.C. ROUSOS TEMP. 55° TOWNSHIP PERRY  
 \_\_\_\_\_ SECTION 36  
 \_\_\_\_\_ T 3 N R 12 E

TYPE MONUMENT P.K./WASHER  
 ON SURFACE - ~~BELOW~~ ON \_\_\_\_\_  
 LEFT - ℄ PAV'T - ~~RIGHT~~ 1.9'  
10.1 TO LT EDGE PAVEMENT  
 S.L.M. 51+99.28  
 Grid: Northing: 552272.834 Easting: 1713062.930



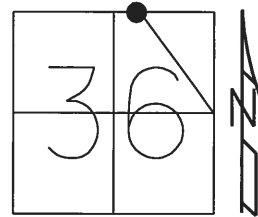
RECORD:  
 FD SM.R.R.SPIKE  
 7/14/88, CL  
 SET P.K./WASHER  
 7/30/90, CL  
 FD P.K./WASHER  
 REFA2  
 10/12/11, MC  
 SET MAG/WASHER  
 FINREFA2  
 4/28/14, TMR



O.D.O.T. DISTRICT 2 SURVEY OFFICE (USE ONLY)

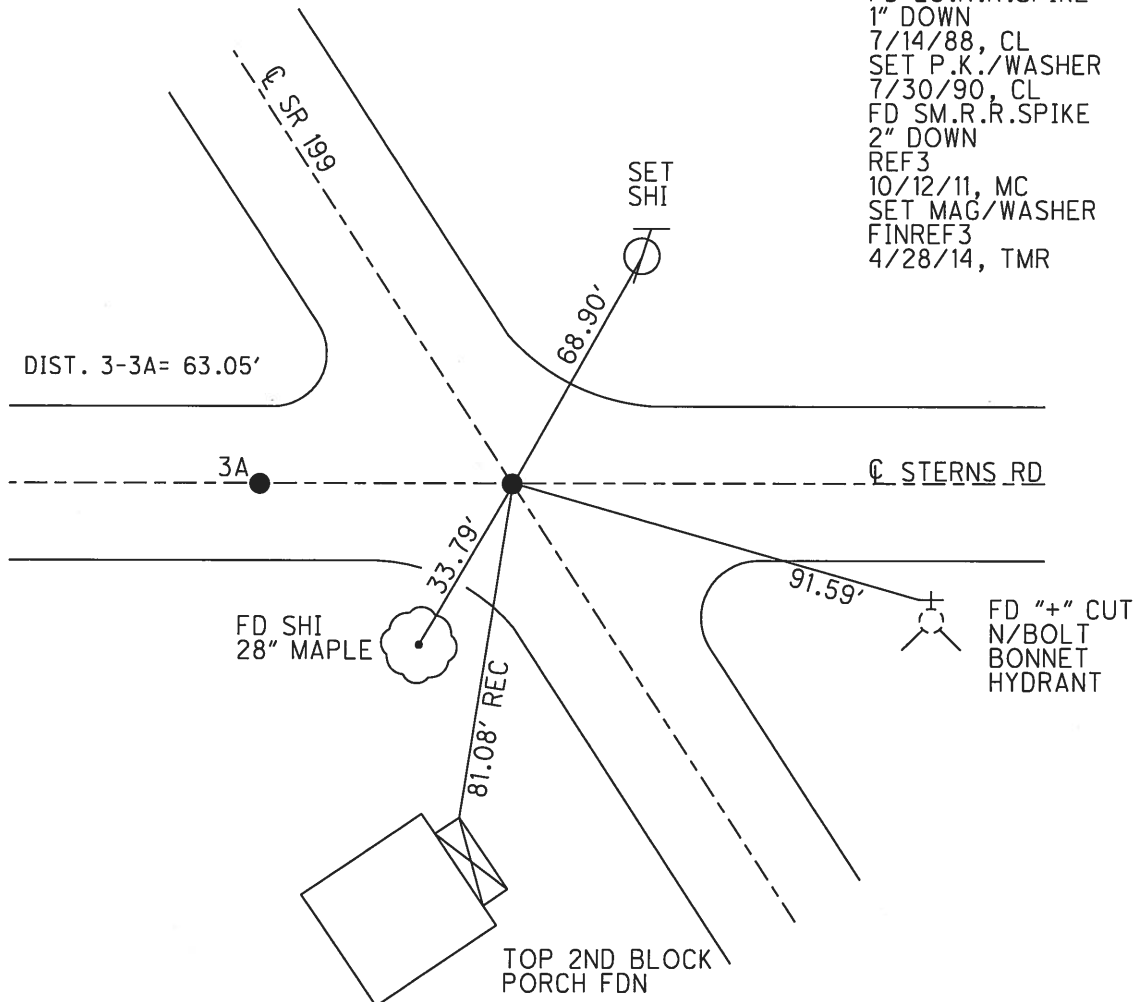
PERSONNEL	REFERENCE NO.	<u>3</u>	SHEET	<u>5</u>	OF	<u>24</u>
NOTES	RHOADES	DATE	<u>5-6-13</u>	ROUTE	<u>SR 199</u>	
H.C.	<u>CODER</u>	WEATHER	<u>CLOUDY</u>	COUNTY	<u>WOOD</u>	
R.C.	<u>ROUSOS</u>	TEMP.	<u>55°</u>	TOWNSHIP	<u>PERRY</u>	
				SECTION	<u>36</u>	
				T	<u>3</u>	N
				R	<u>12</u>	E

TYPE MONUMENT SM.R.R.SPIKE  
 ON SURFACE - BELOW 2"  
 LEFT - ☉ PAV'T - RIGHT 2'  
TO EDGE PAVEMENT  
 S.L.M. 62+87.90



Grid: Northing: 553170.482 Easting: 1712446.911

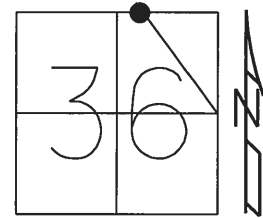
RECORD:  
 FD LG.R.R.SPIKE  
 1" DOWN  
 7/14/88, CL  
 SET P.K./WASHER  
 7/30/90, CL  
 FD SM.R.R.SPIKE  
 2" DOWN  
 REF3  
 10/12/11, MC  
 SET MAG/WASHER  
 FINREF3  
 4/28/14, TMR



O.D.O.T. DISTRICT 2 SURVEY OFFICE (USE ONLY)

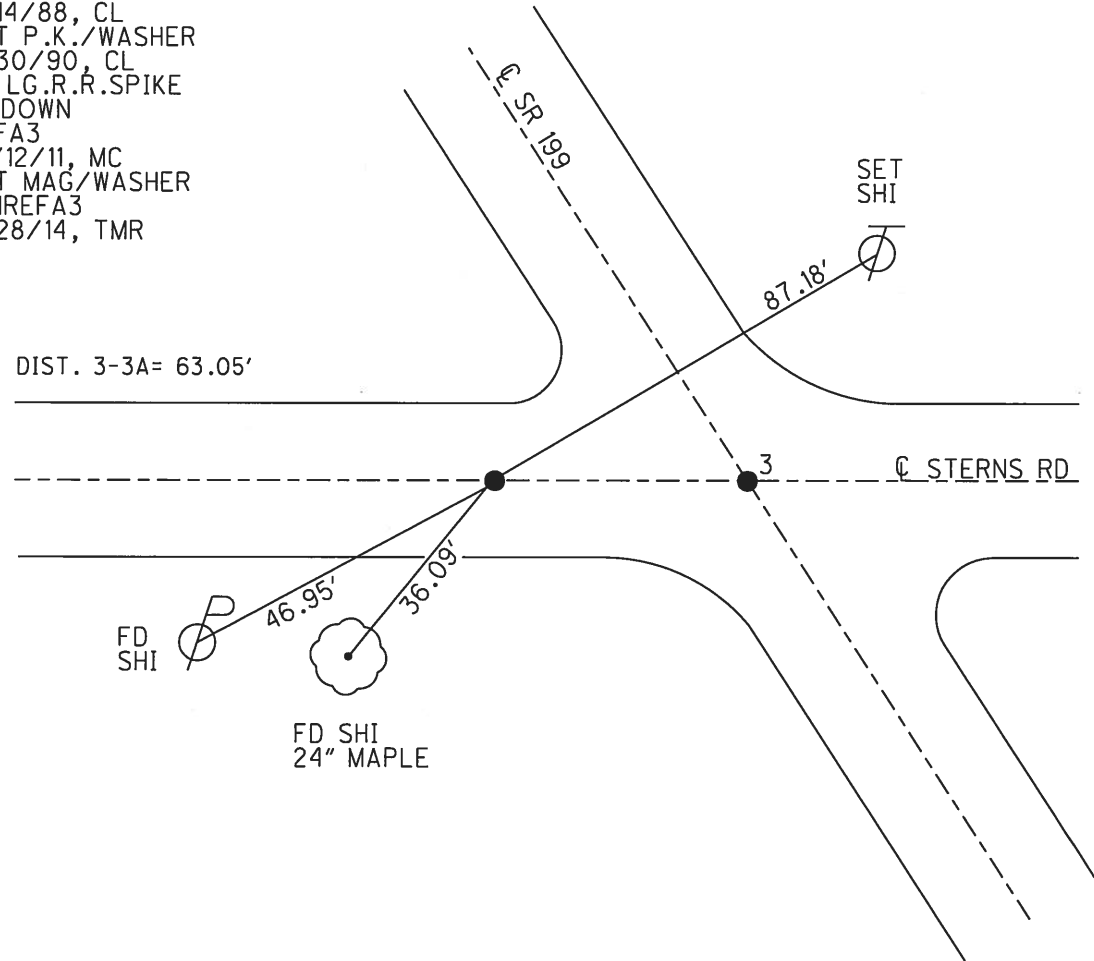
PERSONNEL	REFERENCE NO.	A3	SHEET	6	OF	24
NOTES	RHOADES	DATE	5-6-13	ROUTE	SR 199	
H.C.	CODER	WEATHER	CLOUDY	COUNTY	WOOD	
R.C.	ROUSOS	TEMP.	55°	TOWNSHIP	PERRY	
				SECTION	36	
				T	3	N
				R	12	E

TYPE MONUMENT LG.R.R.SPIKE  
 ON SURFACE - BELOW 3"  
 LEFT - CL PAV'T - ~~RIGHT~~ 64.8'  
 - TO - EDGE PAVEMENT  
 S.L.M. 62+87.90



Grid: Northing: 553170.732 Easting: 1712383.738

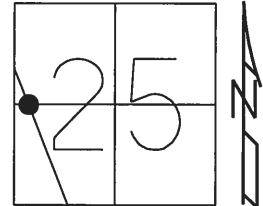
RECORD:  
 FD SM.R.R.SPIKE  
 7/14/88, CL  
 SET P.K./WASHER  
 7/30/90, CL  
 FD LG.R.R.SPIKE  
 3" DOWN  
 REFA3  
 10/12/11, MC  
 SET MAG/WASHER  
 FINREFA3  
 4/28/14, TMR



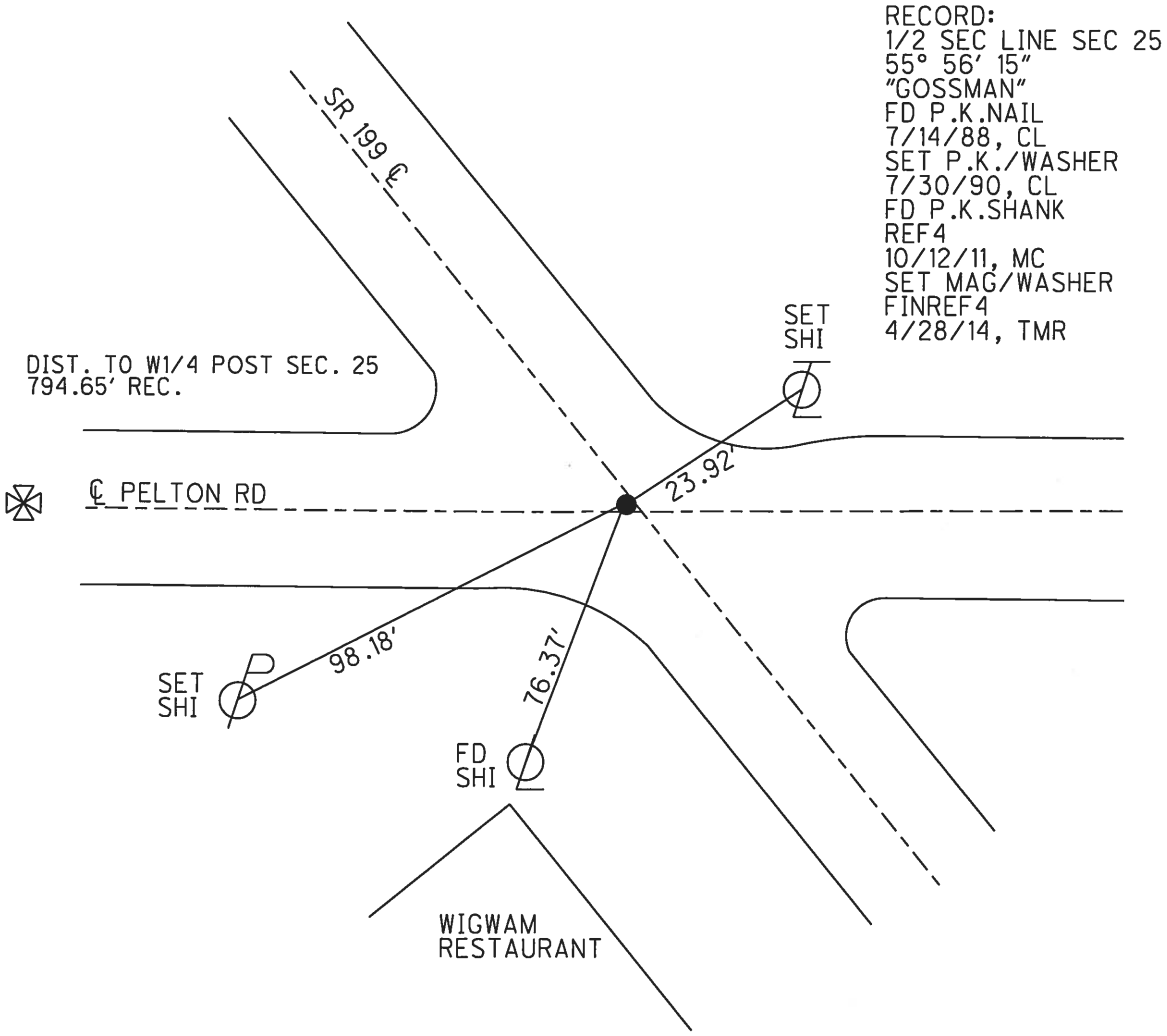
O.D.O.T. DISTRICT 2 SURVEY OFFICE (USE ONLY)

PERSONNEL \_\_\_\_\_ REFERENCE NO. 4 SHEET 7 OF 24  
 NOTES RHOADES DATE 5-6-13 ROUTE SR 199  
 H.C. CODER WEATHER CLOUDY COUNTY WOOD  
 R.C. ROUSOS TEMP. 55° TOWNSHIP PERRY  
 SECTION 25  
 T 3 N R 12 E

TYPE MONUMENT P.K./WASHER  
 ON SURFACE - ~~BELOW~~ ON \_\_\_\_\_  
 LEFT - ☉ PAV'T - ~~RIGHT~~ 1.5', 1' N OF ☉ W  
 - TO - EDGE PAVEMENT  
 S.L.M. 94+85.31



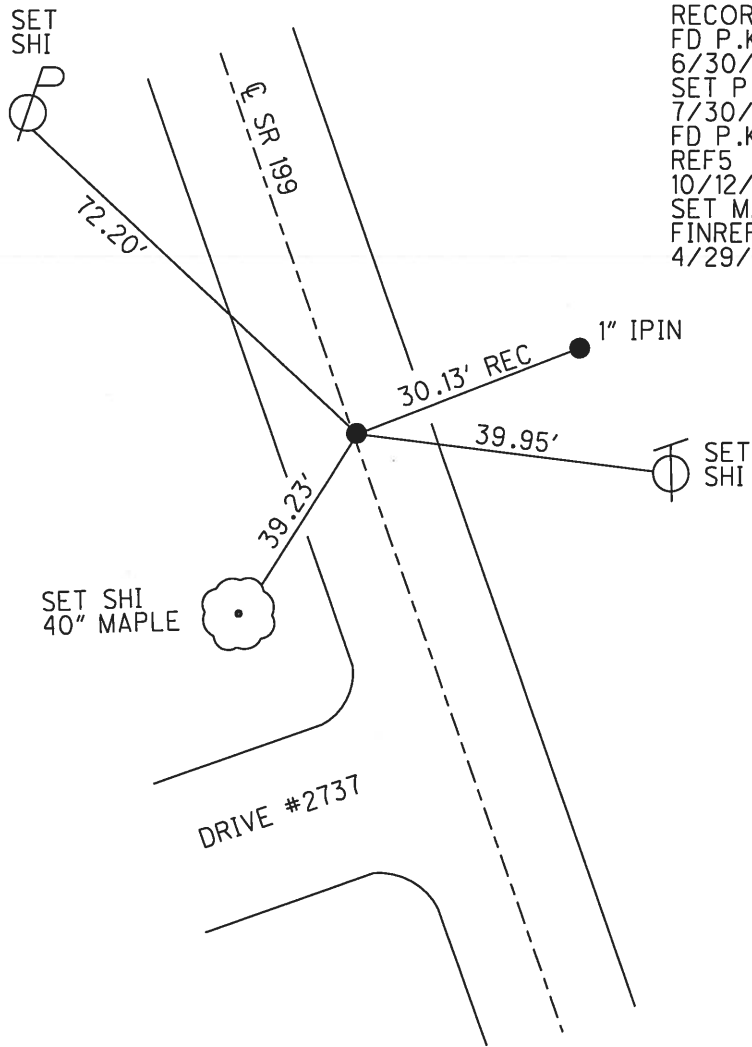

Grid: Northing: 555822.929 Easting: 1710661.491



O.D.O.T. DISTRICT 2 SURVEY OFFICE (USE ONLY)

PERSONNEL \_\_\_\_\_ REFERENCE NO. 5 SHEET 8 OF 24  
 NOTES RHOADES DATE 5-6-13 ROUTE SR 199  
 H.C. CODER WEATHER CLOUDY COUNTY WOOD  
 R.C. ROUSOS TEMP. 55° TOWNSHIP PERRY  
 \_\_\_\_\_ SECTION 25  
 \_\_\_\_\_ T 3 N R 12 E

TYPE MONUMENT P.K.NAIL  
 ON SURFACE - ~~BELOW~~ ON \_\_\_\_\_  
 LEFT - C PAV'T - ~~RIGHT~~ 1.4'  
7.2' TO LT EDGE PAVEMENT  
 S.L.M. 110+23.89  
 Grid: Northing: 557109.615 Easting: 1709817.853



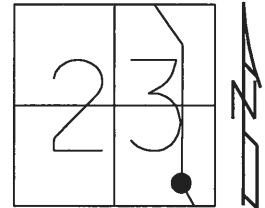
RECORD:  
 FD P.K.NAIL  
 6/30/88, CL  
 SET P.K./WASHER  
 7/30/90, CL  
 FD P.K.NAIL  
 REF5  
 10/12/11, MC  
 SET MAG/WASHER  
 FINREF5  
 4/29/14, TMR



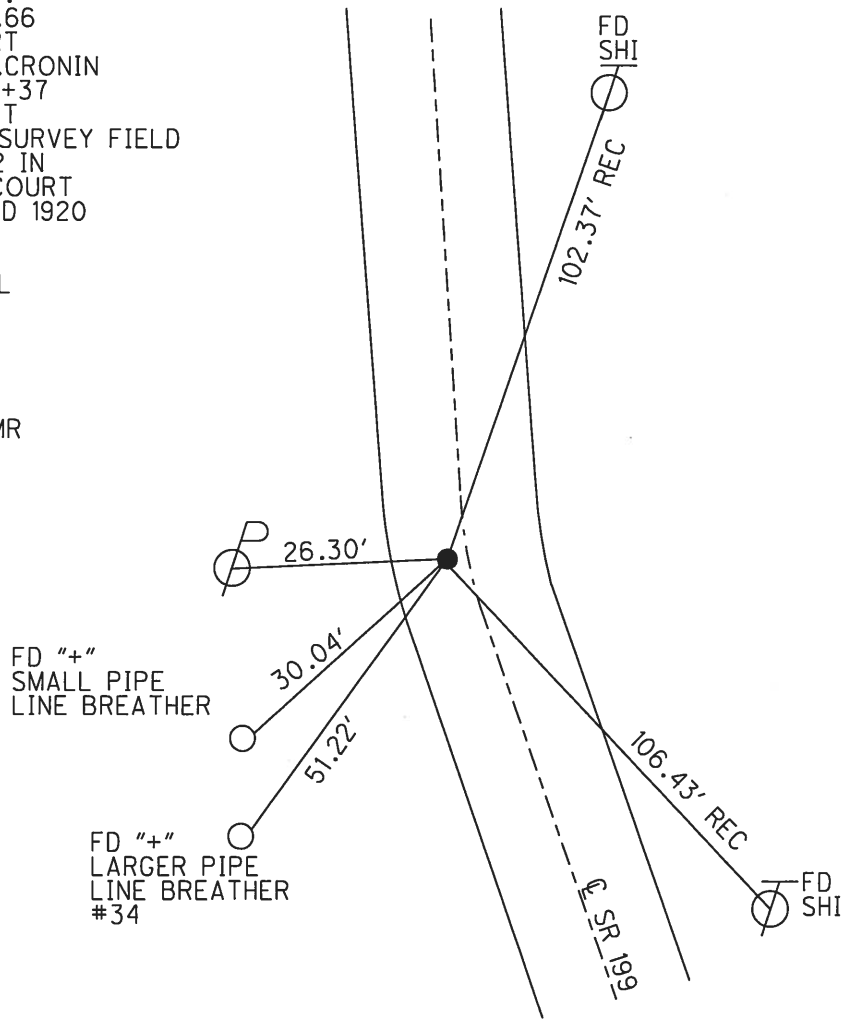
**O.D.O.T. DISTRICT 2 SURVEY OFFICE (USE ONLY)**

PERSONNEL \_\_\_\_\_ REFERENCE NO. 6 SHEET 9 OF 24  
 NOTES RHOADES DATE 5-6-2013 ROUTE SR 199  
 H.C. CODER WEATHER CLOUDY COUNTY WOOD  
 R.C. ROUSOS TEMP. 55° TOWNSHIP PERRY  
 \_\_\_\_\_ SECTION 25  
 \_\_\_\_\_ T 3 N R 12 E

TYPE MONUMENT 1" IPIN  
~~ON SURFACE~~ - BELOW 4"  
 LEFT - CL PAV'T - ~~RIGHT~~ 17.1'  
5.4' TO LT EDGE PAVEMENT  
 S.L.M. 131+91.37  
 Grid: Northing: 558922.157 Easting: 1708629.379



RECORD: P.I.  
 STA 129+92.66  
 $\Delta = 20^\circ 49' RT$   
 MEAS. BY J. CRONIN  
 P.I. STA 113+37  
 $\Delta = 20^\circ 55' RT$   
 INFO FROM SURVEY FIELD  
 BOOK #R-72 IN  
 WOOD CO. COURT  
 HOUSE DATED 1920  
 FD IPIPE  
 2" DOWN  
 6/30/88, CL  
 FD 1" IPIN  
 REF6  
 10/12/11, MC  
 4" DOWN  
 FINREF6  
 4/29/14, TMR



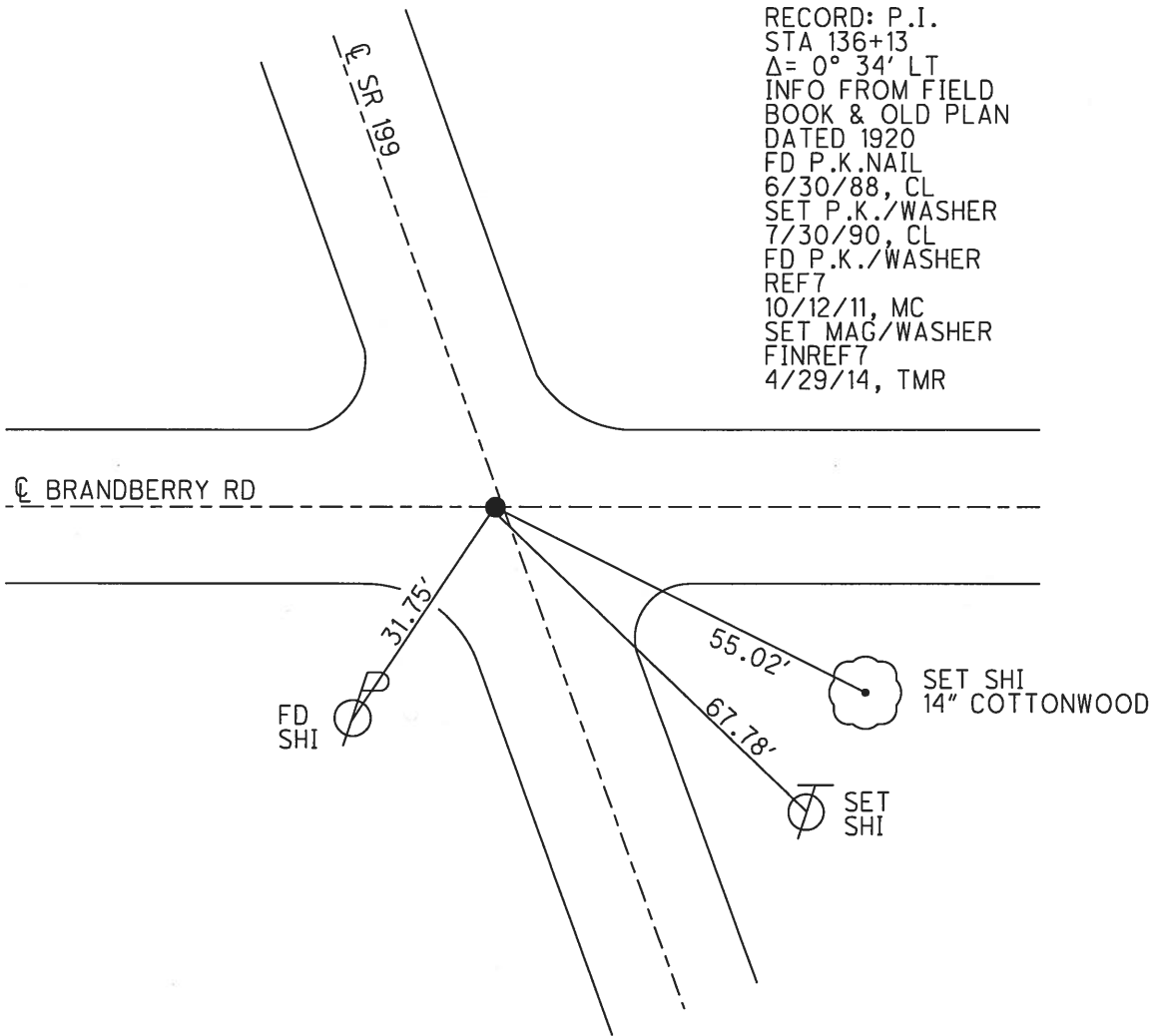
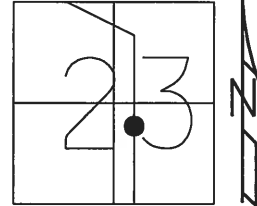
**O.D.O.T. DISTRICT 2 SURVEY OFFICE (USE ONLY)**

PERSONNEL \_\_\_\_\_ REFERENCE NO. 7 SHEET 10 OF 24

NOTES	<u>RHOADES</u>	DATE	<u>5-6-13</u>	ROUTE	<u>SR 199</u>
H.C.	<u>CODER</u>	WEATHER	<u>FAIR</u>	COUNTY	<u>WOOD</u>
R.C.	<u>ROUSOS</u>	TEMP.	<u>65°</u>	TOWNSHIP	<u>PERRY</u>
				SECTION	<u>23</u>
					<u>T 3 N R 12 E</u>

TYPE MONUMENT P.K./WASHER  
 ON SURFACE - ~~BELOW~~ ON \_\_\_\_\_  
 LEFT - ☉ PAV'T - ~~RIGHT~~ 0.8'  
 \_\_\_\_\_ TO \_\_\_\_\_ EDGE PAVEMENT  
 S.L.M. 154+54.22

Grid: Northing: 561134.193 Easting: 1708141.238

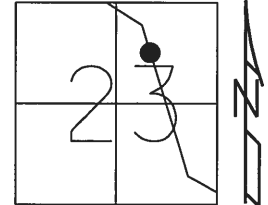


RECORD: P.I.  
 STA 136+13  
 $\Delta = 0^\circ 34' \text{ LT}$   
 INFO FROM FIELD  
 BOOK & OLD PLAN  
 DATED 1920  
 FD P.K.NAIL  
 6/30/88, CL  
 SET P.K./WASHER  
 7/30/90, CL  
 FD P.K./WASHER  
 REF7  
 10/12/11, MC  
 SET MAG/WASHER  
 FINREF7  
 4/29/14, TMR

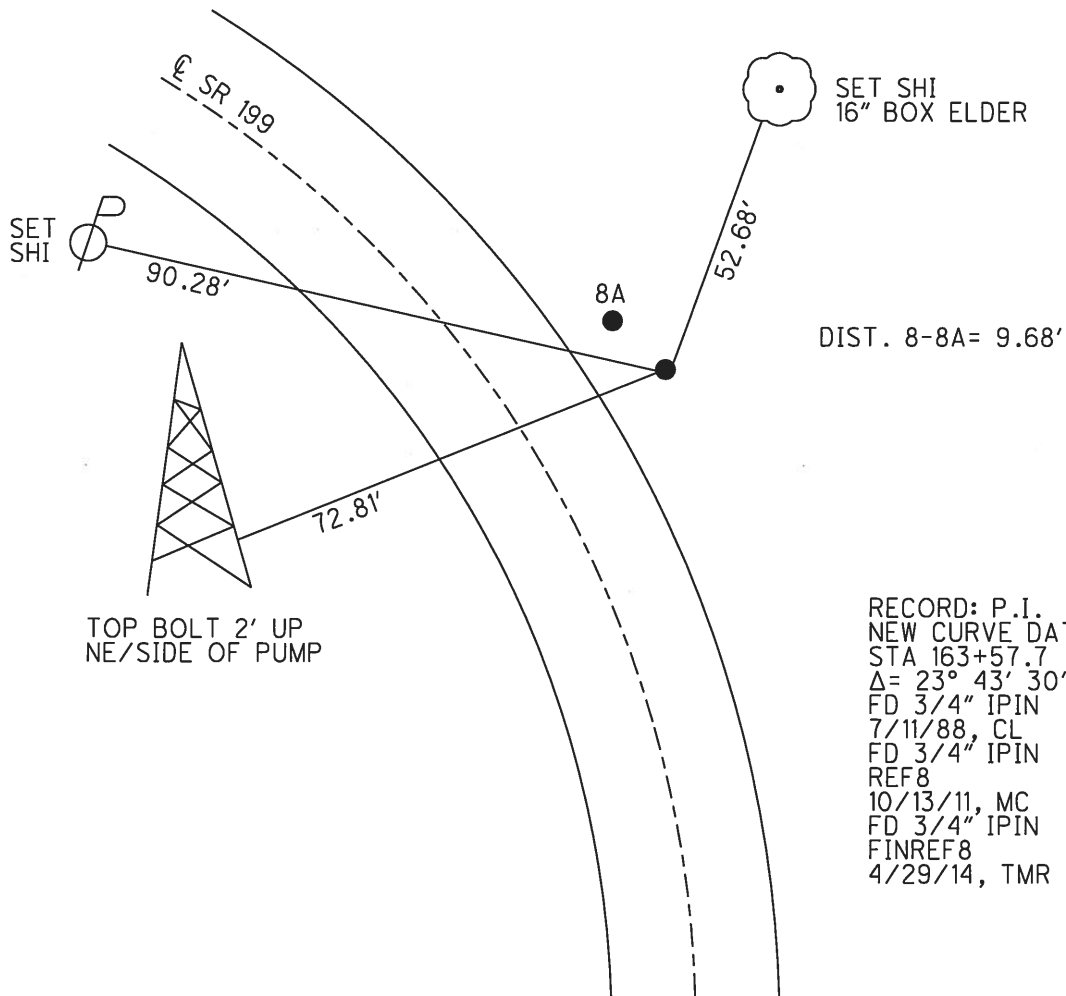
O.D.O.T. DISTRICT 2 SURVEY OFFICE (USE ONLY)

PERSONNEL \_\_\_\_\_ REFERENCE NO. 8 SHEET 11 OF 24  
 NOTES RHOADES DATE 5-6-13 ROUTE SR 199  
 H.C. CODER WEATHER FAIR COUNTY WOOD  
 R.C. ROUSOS TEMP. 65° TOWNSHIP PERRY  
 \_\_\_\_\_ SECTION 23  
 \_\_\_\_\_ T 3 N R 12 E

TYPE MONUMENT 3/4" IPIN  
~~ON SURFACE~~ - BELOW 4"  
~~LEFT~~ - CL PAV'T - RIGHT 5'  
7.4' RT TO RT EDGE PAVEMENT  
 S.L.M. 165+56.25



Grid: Northing: 562209.641 Easting: 1707898.411

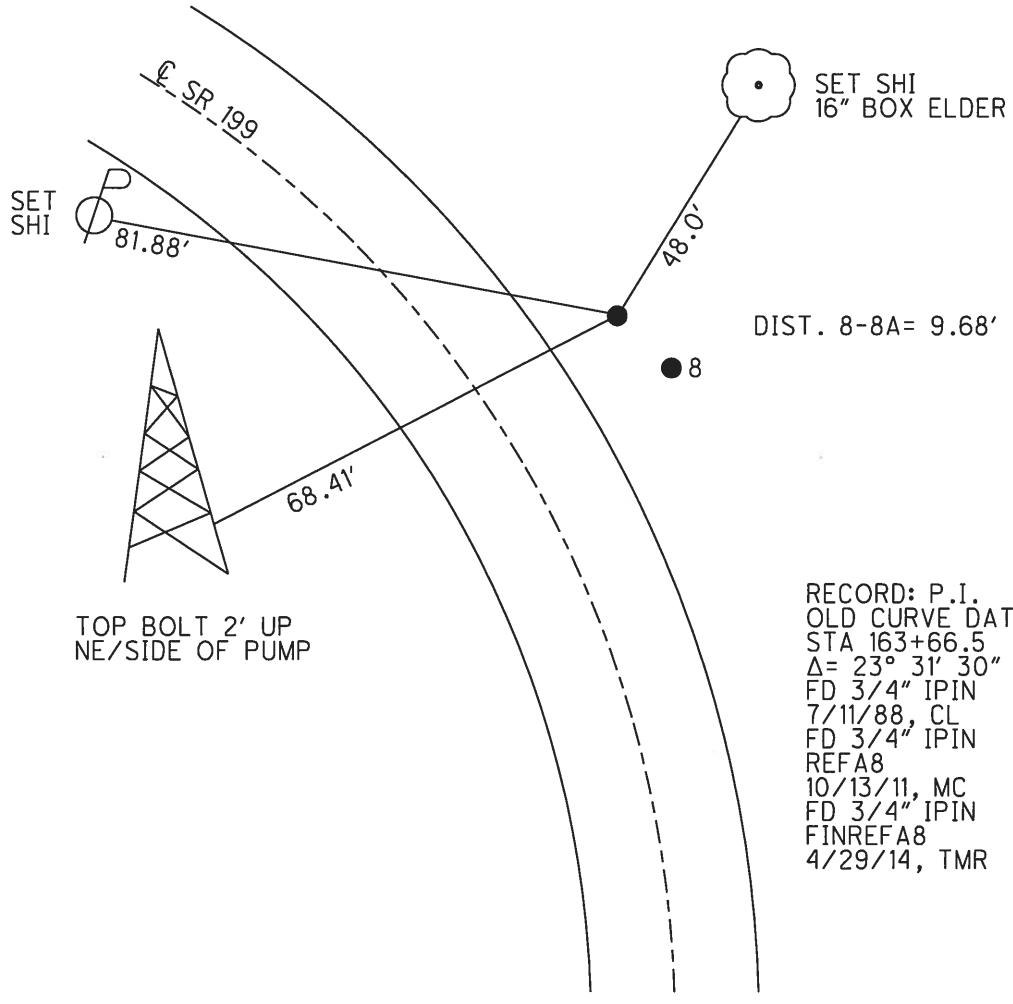
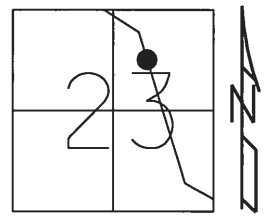


RECORD: P.I.  
 NEW CURVE DATUM  
 STA 163+57.7  
 $\Delta = 23^\circ 43' 30''$   
 FD 3/4" IPIN  
 7/11/88, CL  
 FD 3/4" IPIN  
 REF8  
 10/13/11, MC  
 FD 3/4" IPIN  
 FINREF8  
 4/29/14, TMR

O.D.O.T. DISTRICT 2 SURVEY OFFICE (USE ONLY)

PERSONNEL	REFERENCE NO.	<u>8 A</u>	SHEET	<u>12</u>	OF	<u>24</u>
NOTES	<u>RHOADES</u>	DATE	<u>5-6-13</u>	ROUTE	<u>SR 199</u>	
H.C.	<u>CODER</u>	WEATHER	<u>FAIR</u>	COUNTY	<u>WOOD</u>	
R.C.	<u>ROUSOS</u>	TEMP.	<u>65°</u>	TOWNSHIP	<u>PERRY</u>	
				SECTION	<u>23</u>	
				T	<u>3</u>	N
				R	<u>12</u>	E

TYPE MONUMENT 3/4" IPIN  
~~ON SURFACE~~ - BELOW 4"  
~~LEFT~~ - Q PAV'T - RIGHT 17.7'  
5.6' RT TO RT EDGE PAVEMENT  
 S.L.M. 165+65.85  
 Grid: Northing: 562217.297 Easting: 1707892.541



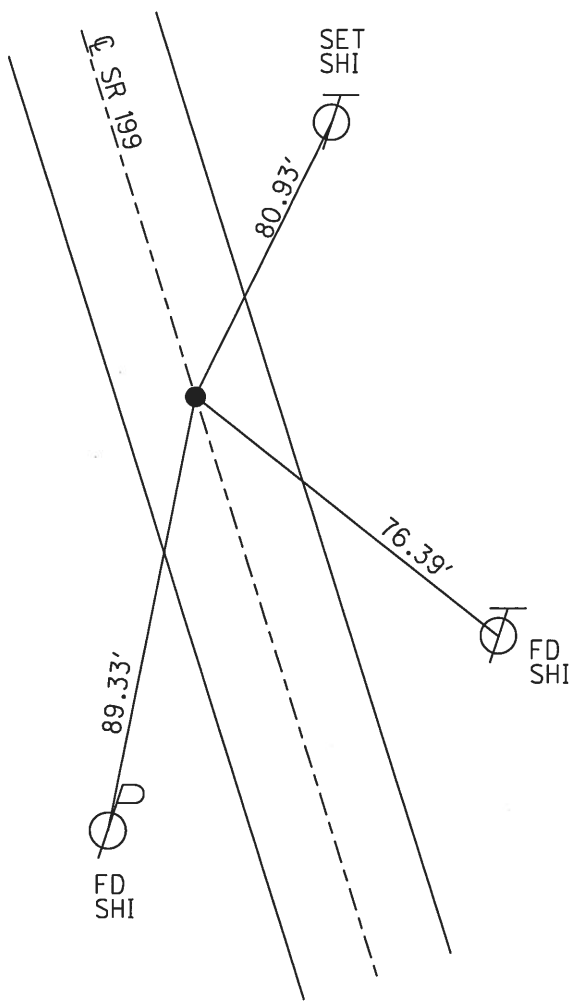
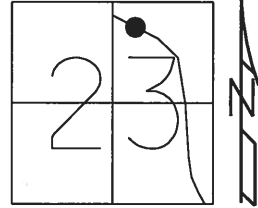
RECORD: P.I.  
 OLD CURVE DATUM  
 STA 163+66.5  
 $\Delta = 23^\circ 31' 30''$   
 FD 3/4" IPIN  
 7/11/88, CL  
 FD 3/4" IPIN  
 REFA8  
 10/13/11, MC  
 FD 3/4" IPIN  
 FINREFA8  
 4/29/14, TMR

O.D.O.T. DISTRICT 2 SURVEY OFFICE (USE ONLY)

PERSONNEL \_\_\_\_\_ REFERENCE NO. 9 SHEET 13 OF 24

NOTES RHOADES DATE 5-6-13 ROUTE SR 199  
 H.C. CODER WEATHER FAIR COUNTY WOOD  
 R.C. ROUSOS TEMP. 65° TOWNSHIP PERRY  
 \_\_\_\_\_ SECTION 23  
 \_\_\_\_\_ T 3 N R 12 E

TYPE MONUMENT P.K./WASHER  
 ON SURFACE - ~~BELOW~~ ON  
~~LEFT~~ - CL PAV'T - RIGHT 0.4  
11 TO RT EDGE PAVEMENT  
 S.L.M. 179+75.97  
 Grid: Northing: 563354.421 Easting: 1707054.538

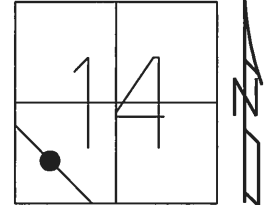


RECORD:  
 FD P.K.NAIL  
 7/11/88, CL  
 SET P.K./WASHER  
 7/30/90, CL  
 FD P.K./WASHER  
 REF9  
 10/13/11, MC  
 SET MAG/WASHER  
 FINREF9  
 4/29/14, TMR

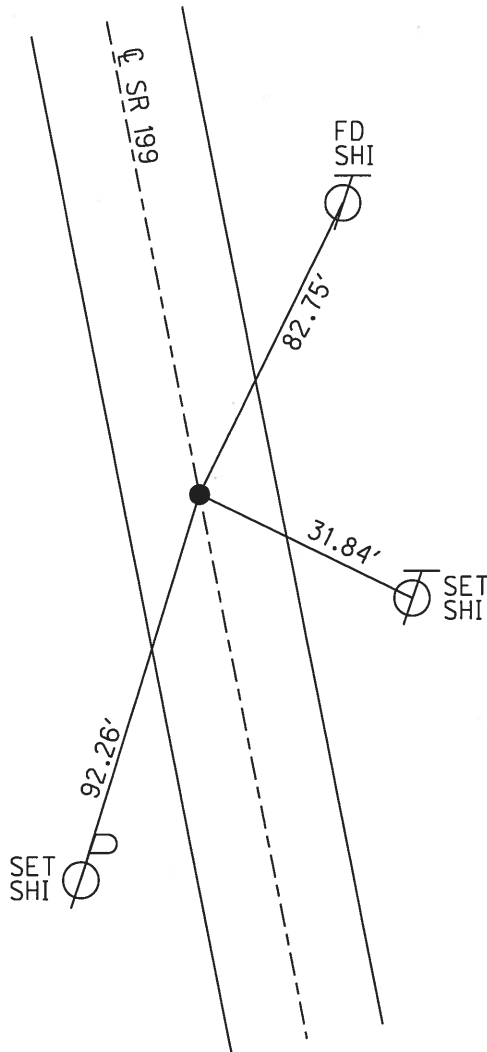
O.D.O.T. DISTRICT 2 SURVEY OFFICE (USE ONLY)

PERSONNEL \_\_\_\_\_ REFERENCE NO. 10 SHEET 14 OF 24  
 NOTES ROUSOS DATE 5-6-13 ROUTE SR 199  
 H.C. HOMAN WEATHER FAIR COUNTY WOOD  
 R.C. GABLE TEMP. 65° TOWNSHIP PERRY  
 \_\_\_\_\_ SECTION 14  
 \_\_\_\_\_ T 3 N R 12 E

TYPE MONUMENT P.K. NAIL  
 ON SURFACE - ~~BELOW~~ ON \_\_\_\_\_  
 LEFT - ☉ PAV'T - ~~RIGHT~~ 0.4'  
11.2 TO LT EDGE PAVEMENT  
 S.L.M. 194+06.07



Grid: Northing: 564505.605 Easting: 1706206.070

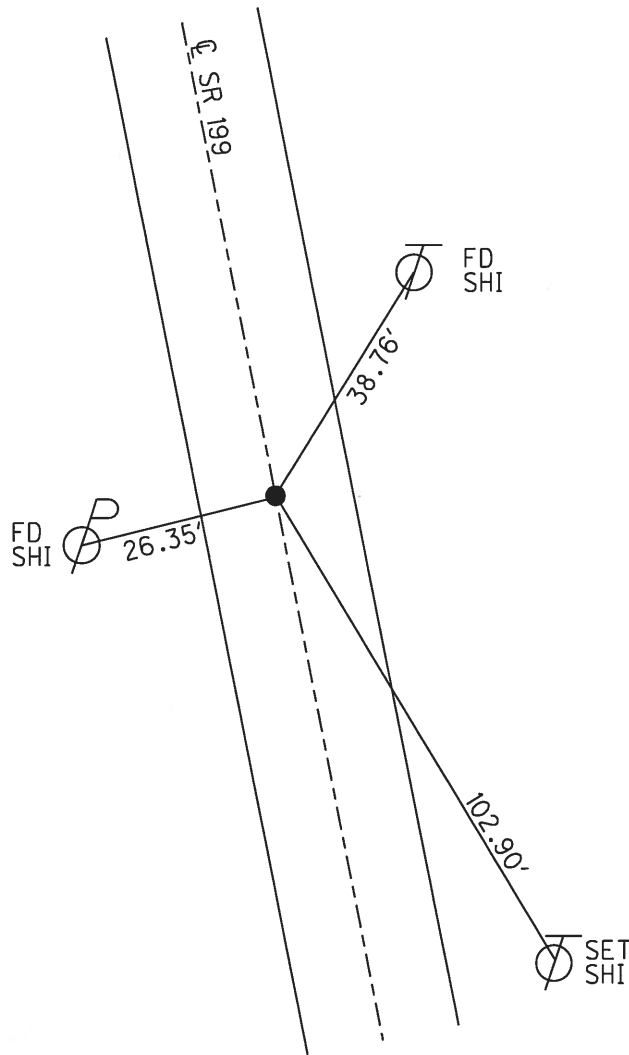
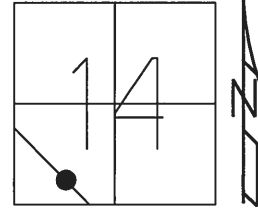


RECORD:  
 FD P.K.NAIL  
 7/11/88, CL  
 SET P.K./WASHER  
 7/30/90, CL  
 FD P.K./WASHER  
 REF10  
 10/13/11, MC  
 SET MAG/WASHER  
 FINREF10  
 4/29/14, TMR

O.D.O.T. DISTRICT 2 SURVEY OFFICE (USE ONLY)

PERSONNEL \_\_\_\_\_ REFERENCE NO. 10 A SHEET 15 OF 24  
NOTES ROUSOS DATE 5-6-13 ROUTE SR 199  
H.C. HOMAN WEATHER FAIR COUNTY WOOD  
R.C. GABLE TEMP. 65° TOWNSHIP PERRY  
SECTION 14  
T 3 N R 12 E

TYPE MONUMENT P.K.SHANK  
~~ON SURFACE~~ - BELOW 1"  
LEFT - ☉ PAV'T - ~~RIGHT~~ 1.4'  
9.7 TO LT EDGE PAVEMENT  
S.L.M. 201+50.50  
Grid: Northing: 565104.810 Easting: 1705764.248

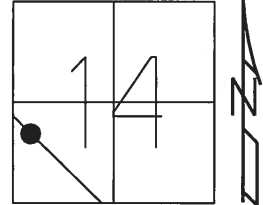


RECORD:  
FD P.K.NAIL  
7/11/88, CL  
SET P.K./WASHER  
7/30/90, CL  
FD P.K.SHANK  
REFA10  
10/13/11, MC  
D.N.SET  
TIES GONE  
4/29/14, TMR

O.D.O.T. DISTRICT 2 SURVEY OFFICE (USE ONLY)

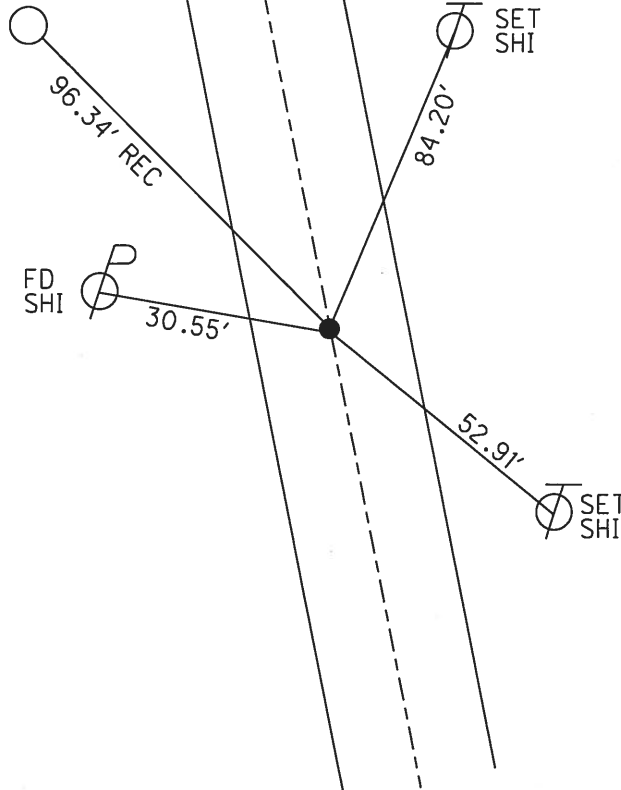
PERSONNEL \_\_\_\_\_ REFERENCE NO. 11 SHEET 16 OF 24  
 NOTES ROUSOS DATE 5-6-13 ROUTE SR 199  
 H.C. HOMAN WEATHER CLOUDY COUNTY WOOD  
 R.C. GABLE TEMP. 65° TOWNSHIP PERRY  
 SECTION 14  
 T 3 N R 12 E

TYPE MONUMENT P.K./WASHER  
 ON SURFACE - ~~BELOW~~ ON \_\_\_\_\_  
 LEFT - CL PAV'T - ~~RIGHT~~ 0.5'  
10.6 TO LT EDGE PAVEMENT  
 S.L.M. 208+94.11



Grid: Northing: 565703.211 Easting: 1705322.954

NEAR EDGE IRON  
HITCHING POST



RECORD:  
 FD P.K.NAIL  
 7/11/88, CL  
 SET P.K./WASHER  
 7/30/90, CL  
 FD P.K./WASHER  
 REF11  
 10/13/11, MC  
 SET MAG/WASHER  
 FINREF11  
 4/29/14, TMR

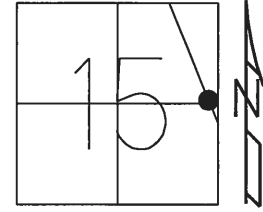


O.D.O.T. DISTRICT 2 SURVEY OFFICE (USE ONLY)

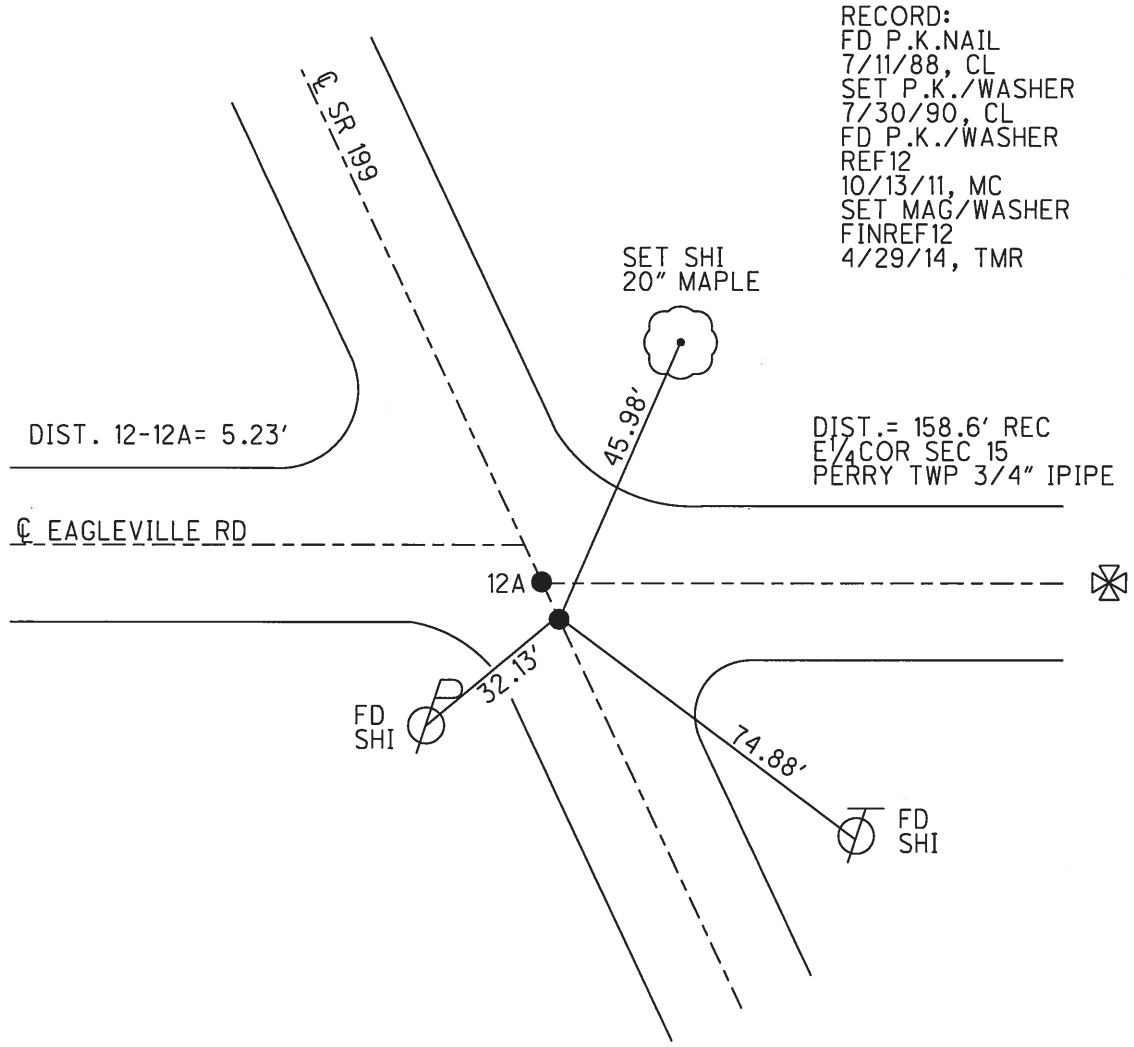
PERSONNEL \_\_\_\_\_ REFERENCE NO. 12 SHEET 17 OF 24

NOTES ROUSOS DATE 5-6-13 ROUTE SR 199  
 H.C. HOMAN WEATHER CLOUDY COUNTY WOOD  
 R.C. GABLE TEMP. 65° TOWNSHIP PERRY  
 SECTION 15  
 T 3 N R 12 E

TYPE MONUMENT P.K./WASHER  
 ON SURFACE - ~~BELOW~~ ON \_\_\_\_\_  
 LEFT - ☉ PAV'T - ~~RIGHT~~ 2.0'  
 - TO - EDGE PAVEMENT  
 S.L.M. 217+85.2



Grid: Northing: 566419.373 Easting: 1704792.590



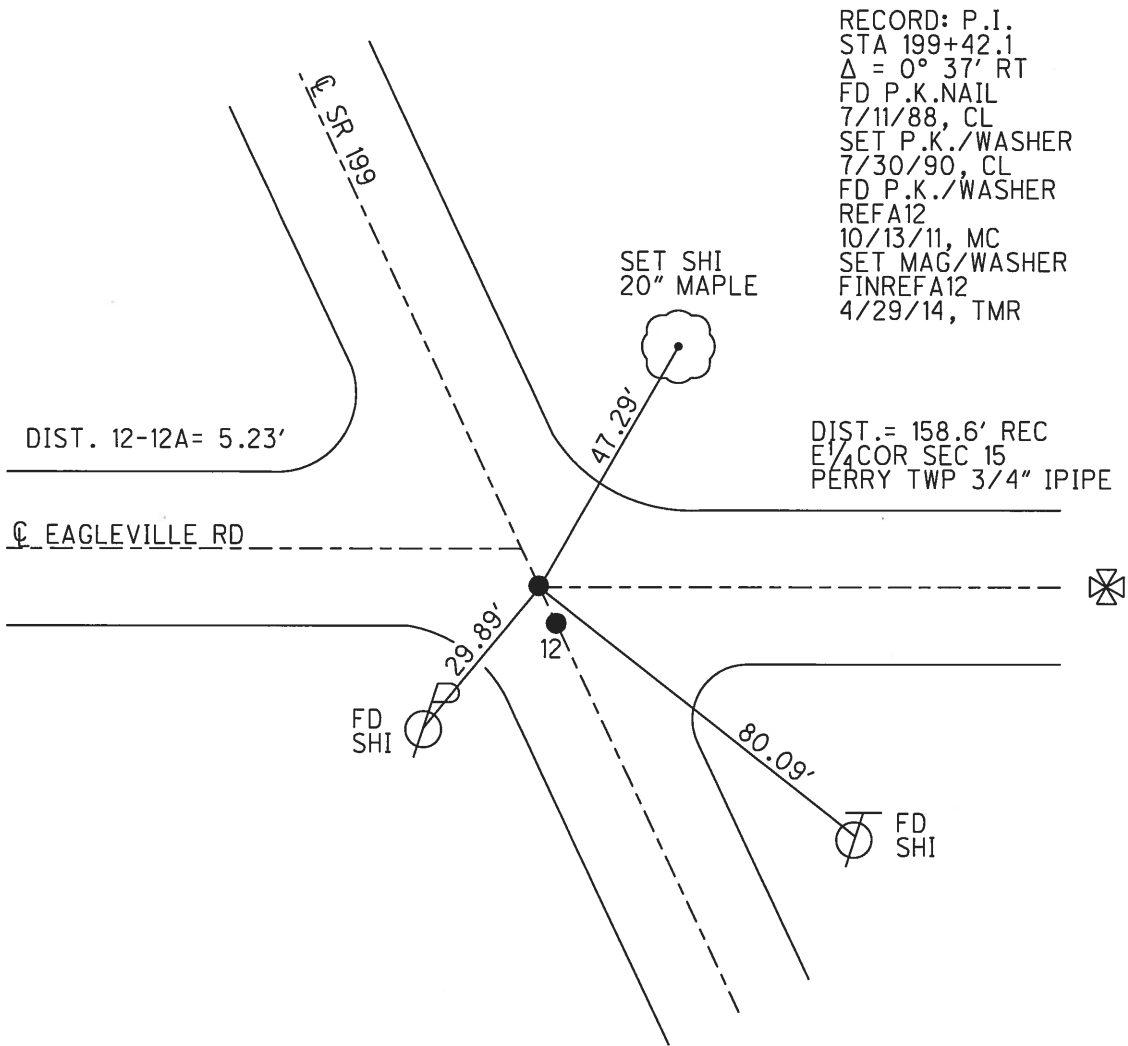
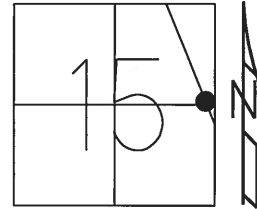
RECORD:  
 FD P.K.NAIL  
 7/11/88, CL  
 SET P.K./WASHER  
 7/30/90, CL  
 FD P.K./WASHER  
 REF12  
 10/13/11, MC  
 SET MAG/WASHER  
 FINREF12  
 4/29/14, TMR

DIST. = 158.6' REC  
 E 1/4 COR SEC 15  
 PERRY TWP 3/4" IPIPE

O.D.O.T. DISTRICT 2 SURVEY OFFICE (USE ONLY)

PERSONNEL \_\_\_\_\_ REFERENCE NO. 12 A SHEET 18 OF 24  
 NOTES ROUSOS DATE 5-6-13 ROUTE SR 199  
 H.C. HOMAN WEATHER CLOUDY COUNTY WOOD  
 R.C. GABLE TEMP. 65° TOWNSHIP PERRY  
 \_\_\_\_\_ SECTION 15  
 \_\_\_\_\_ T 3 N R 12 E

TYPE MONUMENT P.K./WASHERS  
 ON SURFACE - ~~BELOW~~ ON \_\_\_\_\_  
 LEFT - ☉ PAV'T - ~~RIGHT~~ 3.8'  
 \_\_\_\_\_ TO \_\_\_\_\_ EDGE PAVEMENT  
 S.L.M. 217+90.43  
 Grid: Northing: 566422.407 Easting: 1704788.365

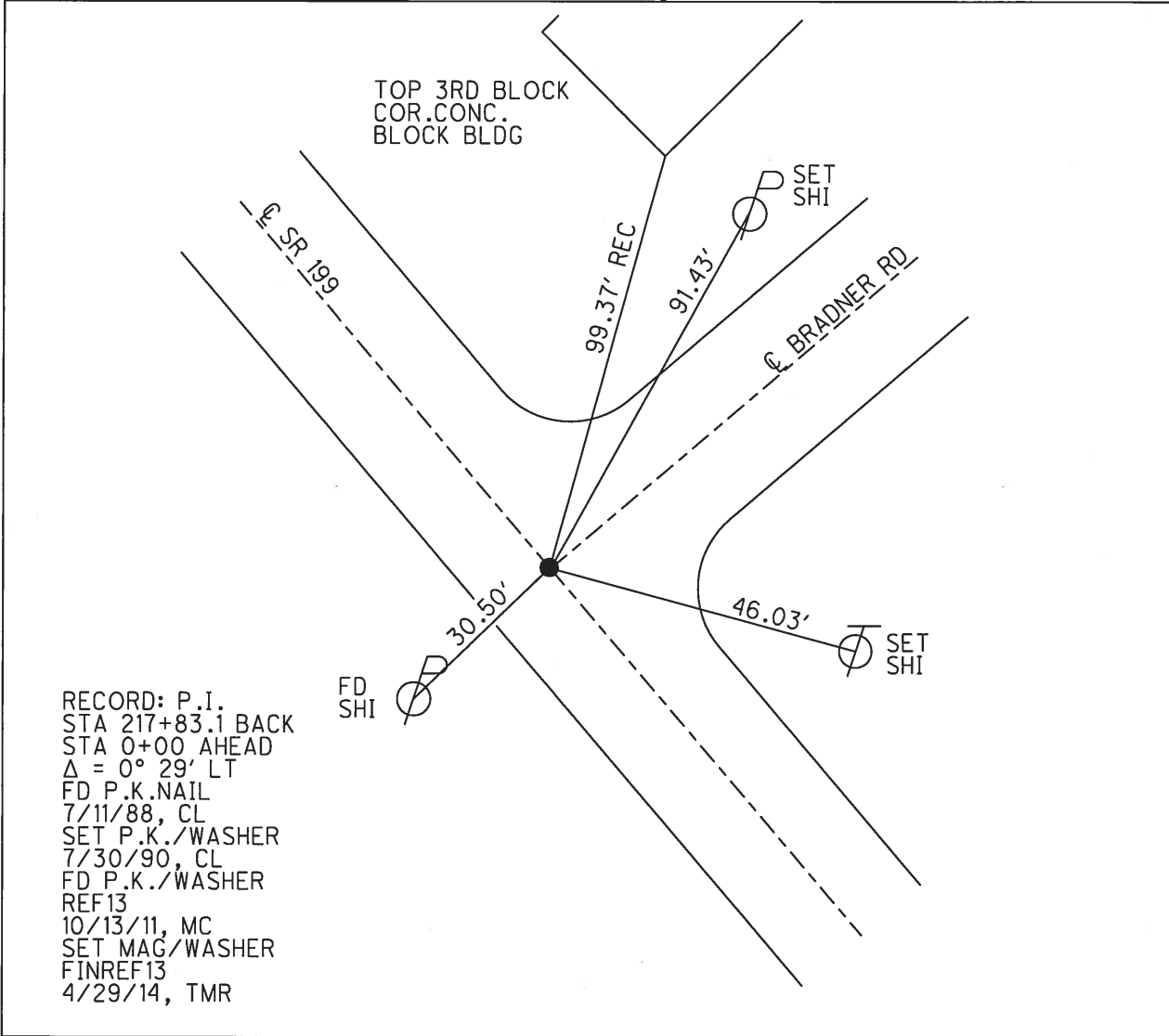
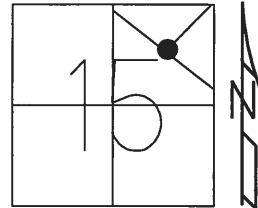


O.D.O.T. DISTRICT 2 SURVEY OFFICE (USE ONLY)

PERSONNEL	REFERENCE NO.	<u>13</u>	SHEET	<u>19</u>	OF	<u>24</u>
NOTES	ROUSOS	DATE	<u>5-6-13</u>	ROUTE	<u>SR 199</u>	
H.C.	<u>CODER</u>	WEATHER	<u>CLOUDY</u>	COUNTY	<u>WOOD</u>	
R.C.	<u>GABLE</u>	TEMP.	<u>65°</u>	TOWNSHIP	<u>PERRY</u>	
				SECTION	<u>15</u>	
				T	<u>3</u>	N
				R	<u>12</u>	E

TYPE MONUMENT P.K./WASHER  
 ON SURFACE - ~~BELOW~~ ON  
 LEFT - ☉ PAV'T - RIGHT ON  
10.7' TO LT EDGE PAVEMENT  
 S.L.M. 236+33.53

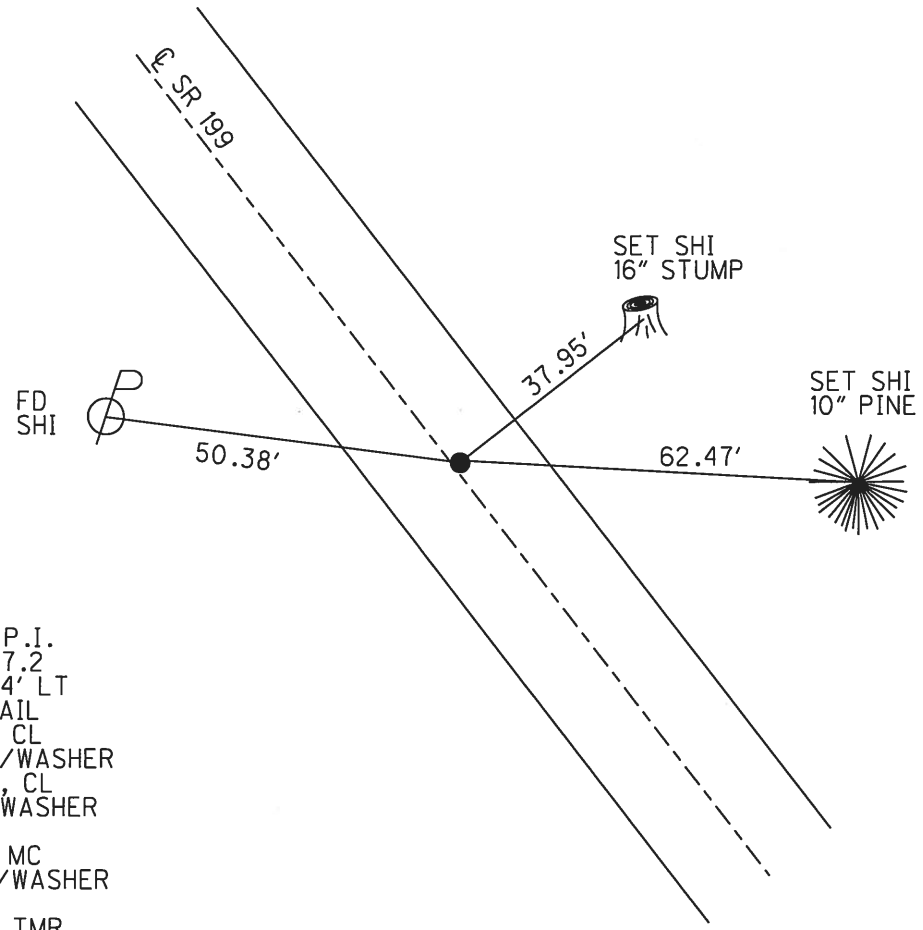
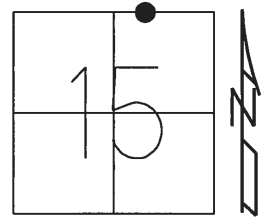
Grid: Northing: 567913.777 Easting: 1703704.871



O.D.O.T. DISTRICT 2 SURVEY OFFICE (USE ONLY)

PERSONNEL \_\_\_\_\_ REFERENCE NO. 15 SHEET 20 OF 24  
 NOTES ROUSOS DATE 5-6-13 ROUTE SR 199  
 H.C. HOMAN WEATHER CLOUDY COUNTY WOOD  
 R.C. GABLE TEMP. 65° TOWNSHIP PERRY  
 SECTION 15  
 T 3 N R 12 E

TYPE MONUMENT P.K./WASHER  
 ON SURFACE - ~~BELOW~~ ON \_\_\_\_\_  
~~LEFT~~ - CL PAV'T - RIGHT 1.5'  
10.2' TO LT EDGE PAVEMENT  
 S.L.M. 250+80.28  
 Grid: Northing: 569076.746 Easting: 1702844.922

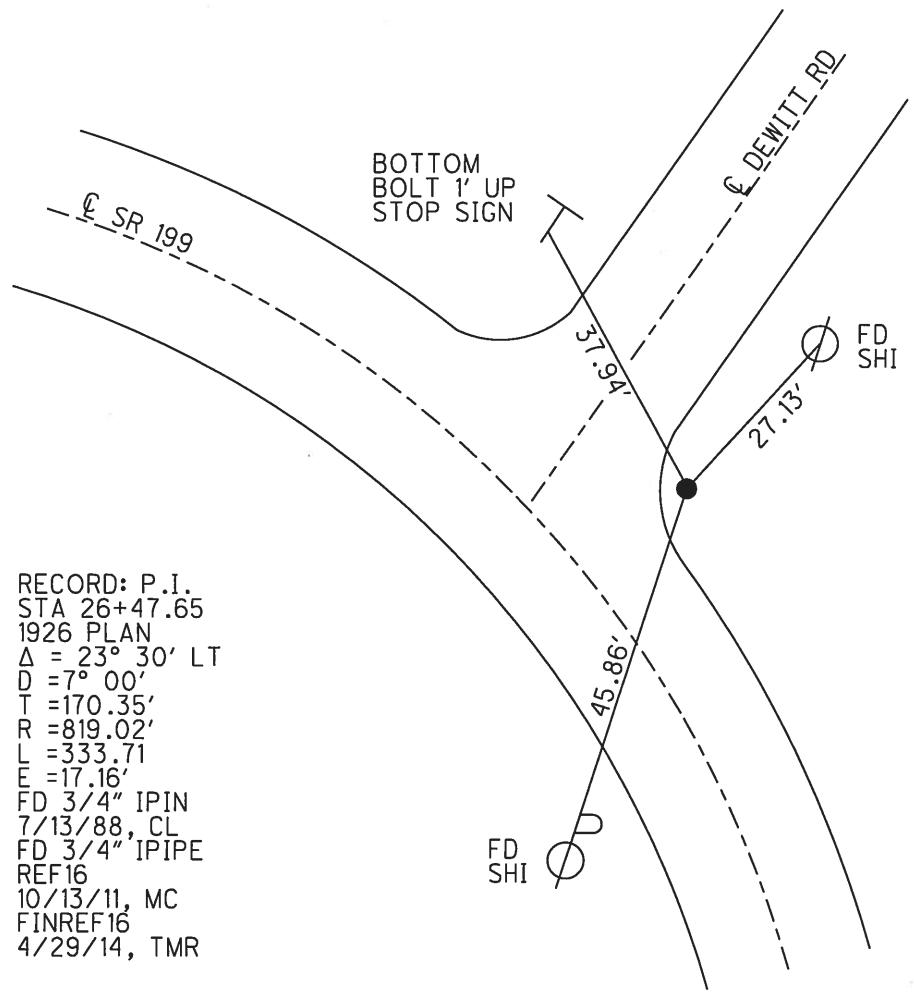
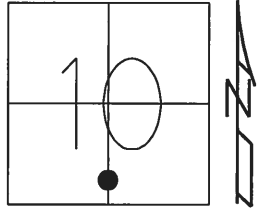


RECORD: P.I.  
 STA 14+47.2  
 $\Delta = 0^\circ 34' \text{ LT}$   
 FD P.K.NAIL  
 7/13/88, CL  
 SET P.K./WASHER  
 7/30/90, CL  
 FD P.K./WASHER  
 REF15  
 10/13/11, MC  
 SET MAG/WASHER  
 FINREF15  
 4/29/14, TMR

O.D.O.T. DISTRICT 2 SURVEY OFFICE (USE ONLY)

PERSONNEL	REFERENCE NO.	<u>16</u>	SHEET	<u>21</u>	OF	<u>24</u>
NOTES	<u>ROUSOS</u>	DATE	<u>5-6-13</u>	ROUTE	<u>SR 199</u>	
H.C.	<u>HOMAN</u>	WEATHER	<u>CLOUDY</u>	COUNTY	<u>WOOD</u>	
R.C.	<u>GABLE</u>	TEMP.	<u>72°</u>	TOWNSHIP	<u>PERRY</u>	
				SECTION	<u>10</u>	
				T	<u>3</u>	N
				R	<u>12</u>	E

TYPE MONUMENT 3/4" IPIPE  
 ON SURFACE - ~~BELOW~~ ON  
~~LEFT~~ - CL PAV'T - RIGHT 20.8'  
6.5' RT TO RT EDGE PAVEMENT  
 S.L.M. 262+80.16  
 Grid: Northing: 570035.583 Easting: 1702123.124

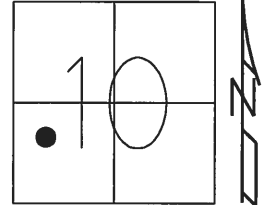


RECORD: P.I.  
 STA 26+47.65  
 1926 PLAN  
 $\Delta = 23^\circ 30' \text{ LT}$   
 $D = 7^\circ 00'$   
 $T = 170.35'$   
 $R = 819.02'$   
 $L = 333.71$   
 $E = 17.16'$   
 FD 3/4" IPIN  
 7/13/88, CL  
 FD 3/4" IPIPE  
 REF16  
 10/13/11, MC  
 FINREF16  
 4/29/14, TMR

O.D.O.T. DISTRICT 2 SURVEY OFFICE (USE ONLY)

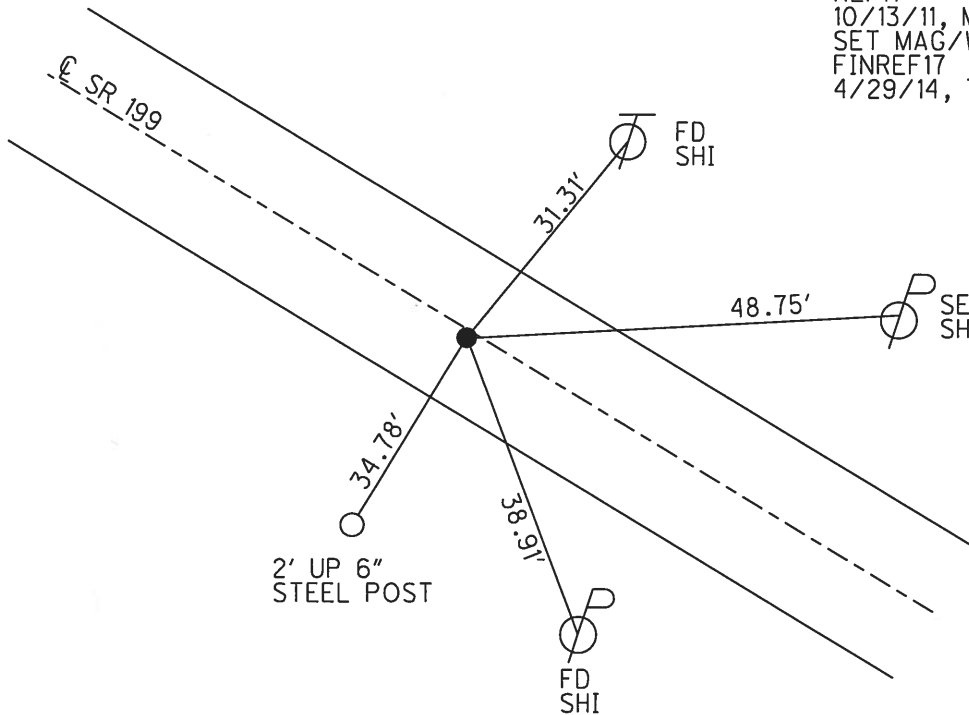
PERSONNEL \_\_\_\_\_ REFERENCE NO. 17 SHEET 22 OF 24  
 NOTES ROUSOS DATE 5-6-13 ROUTE SR 199  
 H.C. HOMAN WEATHER CLOUDY COUNTY WOOD  
 R.C. GABLE TEMP. 73° TOWNSHIP PERRY  
 SECTION 10  
 T 3 N R 12 E

TYPE MONUMENT P.K.NAIL  
 ON SURFACE - ~~BELOW~~ ON \_\_\_\_\_  
 LEFT - C PAV'T - ~~RIGHT~~ 0.3'  
10.8 TO LT EDGE PAVEMENT  
 S.L.M. 275+77.04



Grid: Northing: 570677.417 Easting: 1700989.326

RECORD: P.O.T.  
 FD P.K.NAIL  
 7/13/88, CL  
 SET P.K./WASHER  
 7/30/90, CL  
 FD P.K.SHANK  
 REF17  
 10/13/11, MC  
 SET MAG/WASHER  
 FINREF17  
 4/29/14, TMR

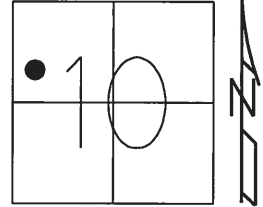


O.D.O.T. DISTRICT 2 SURVEY OFFICE (USE ONLY)

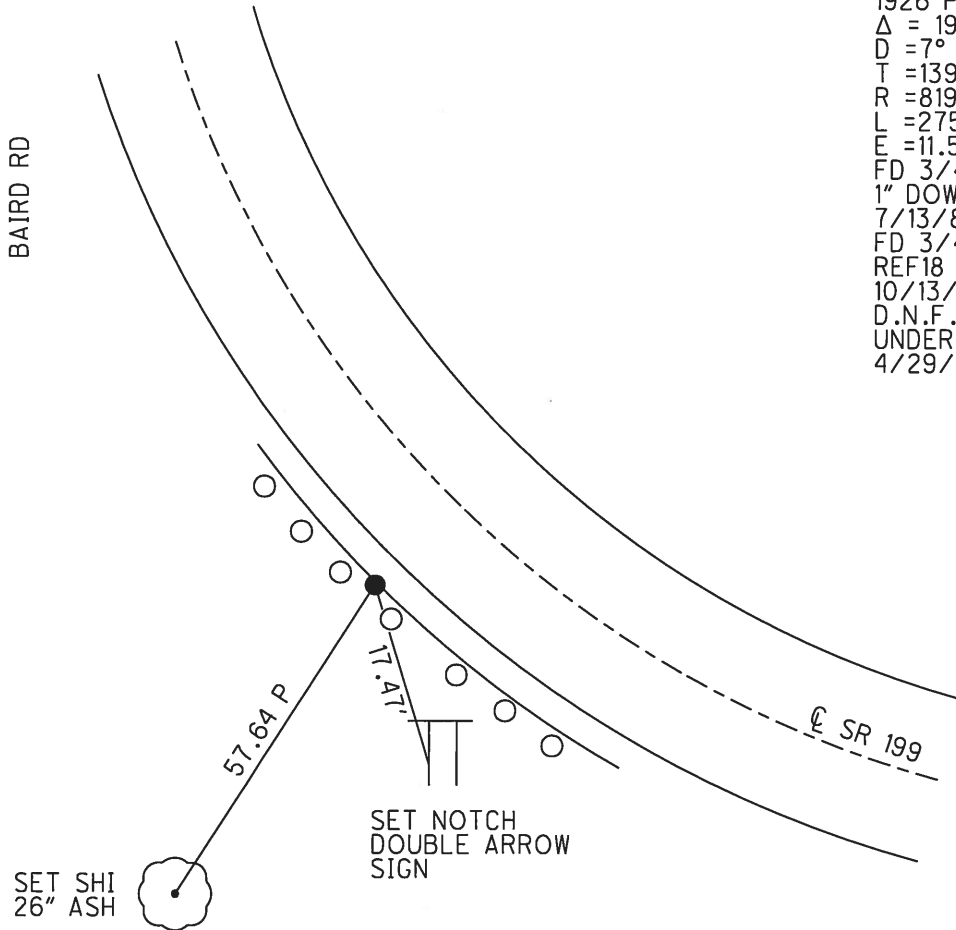
PERSONNEL \_\_\_\_\_ REFERENCE NO. 18 SHEET 23 OF 24  
 NOTES RHOADES DATE 5-6-13 ROUTE SR 199  
 H.C. CODER WEATHER CLOUDY COUNTY WOOD  
 R.C. TROUSOS TEMP. 65° TOWNSHIP PERRY  
 SECTION 10  
 T 3 N R 12 E

TYPE MONUMENT 3/4" IPIPE  
~~ON SURFACE~~ - BELOW 2"  
~~LEFT~~ - CL PAV'T - RIGHT 16.1'  
3.1 LT TO LT EDGE PAVEMENT  
 S.L.M. 289+38.07

Grid: Northing: 571348.140 Easting: 1699805.021



BAIRD RD

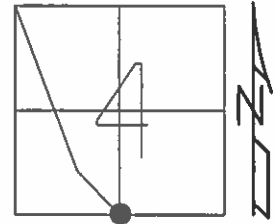


RECORD: P.I.  
 STA 53+07  
 1926 PLAN  
 $\Delta = 19^\circ 17' RT$   
 $D = 7^\circ 00'$   
 $T = 139.14'$   
 $R = 819.02'$   
 $L = 275.47$   
 $E = 11.57'$   
 FD 3/4" IPIPE  
 1" DOWN  
 7/13/88, CL  
 FD 3/4" IPIPE  
 REF18  
 10/13/11, MC  
 D.N.F.  
 UNDER NEW GR  
 4/29/14, TMR

O.D.O.T. DISTRICT 2 SURVEY OFFICE (USE ONLY)

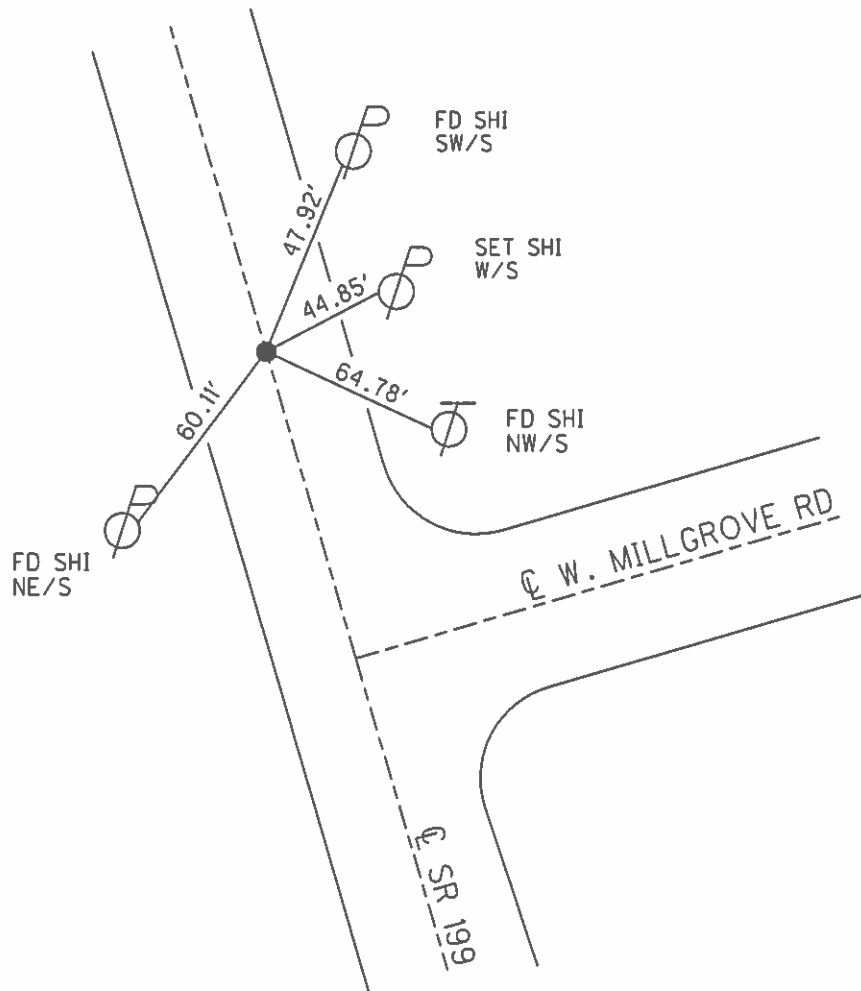
PERSONNEL	REFERENCE NO.	19	SHEET	1	OF	45
NOTES	LEU	DATE	04-25-16	ROUTE	SR 199	
H.C.	HOMAN	WEATHER	PARTLY CLDY	COUNTY	WOOD	
R.C.	LEU	TEMP.	80°F	TOWNSHIP	PERRY	
				SECTION	4	
				T	3	N
				R	12	E

TYPE MONUMENT SM.R.R.SPIKE  
 ON SURFACE - ~~BELOW~~ ON  
 LEFT - ☉ PAV'T - ~~RIGHT~~ 1'  
11.7' TORT EDGE PAVEMENT  
 S.L.M. 329+18



Grid: Northing: 574453.3092 Easting: 1697086.727

RECORD:  
 PI STA 94+33  
 $\Delta=0^{\circ}13'RT$  (REC)  
 $0^{\circ}16'RT$  (MEA.)  
 FD ADJ BRASS MON  
 4.5" BELOW  
 SET RR ON TOP  
  
 SET SM. RR. SPK  
 8-25-87, MDB  
  
 FD SM RR SPK  
 GPS, REF19  
 04-25-16  
  
 SET MAG/WASHER  
 GPS, NEWREF19  
 09-26-16

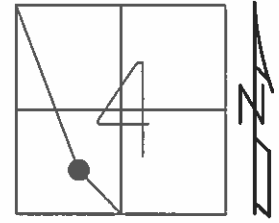




O.D.O.T. DISTRICT 2 SURVEY OFFICE (USE ONLY)

PERSONNEL	REFERENCE NO.	<u>20</u>	SHEET	<u>2</u>	OF	<u>45</u>
NOTES	LEU	DATE	<u>4-25-16</u>	ROUTE	<u>SR 199</u>	
H.C.	<u>HOMAN</u>	WEATHER	<u>PARTLY CLDY</u>	COUNTY	<u>WOOD</u>	
R.C.	<u>LEU</u>	TEMP.	<u>80°F</u>	TOWNSHIP	<u>PERRY</u>	
				SECTION	<u>4</u>	
				<u>T 3 N</u>	<u>R 12 E</u>	

TYPE MONUMENT SM.R.R.SPIKE  
 ON SURFACE - ~~BELOW~~ ON  
 LEFT - Q PAV'T - ~~RIGHT~~ 9.0'  
17.0' TO LT EDGE PAVEMENT  
 S.L.M. 341+51



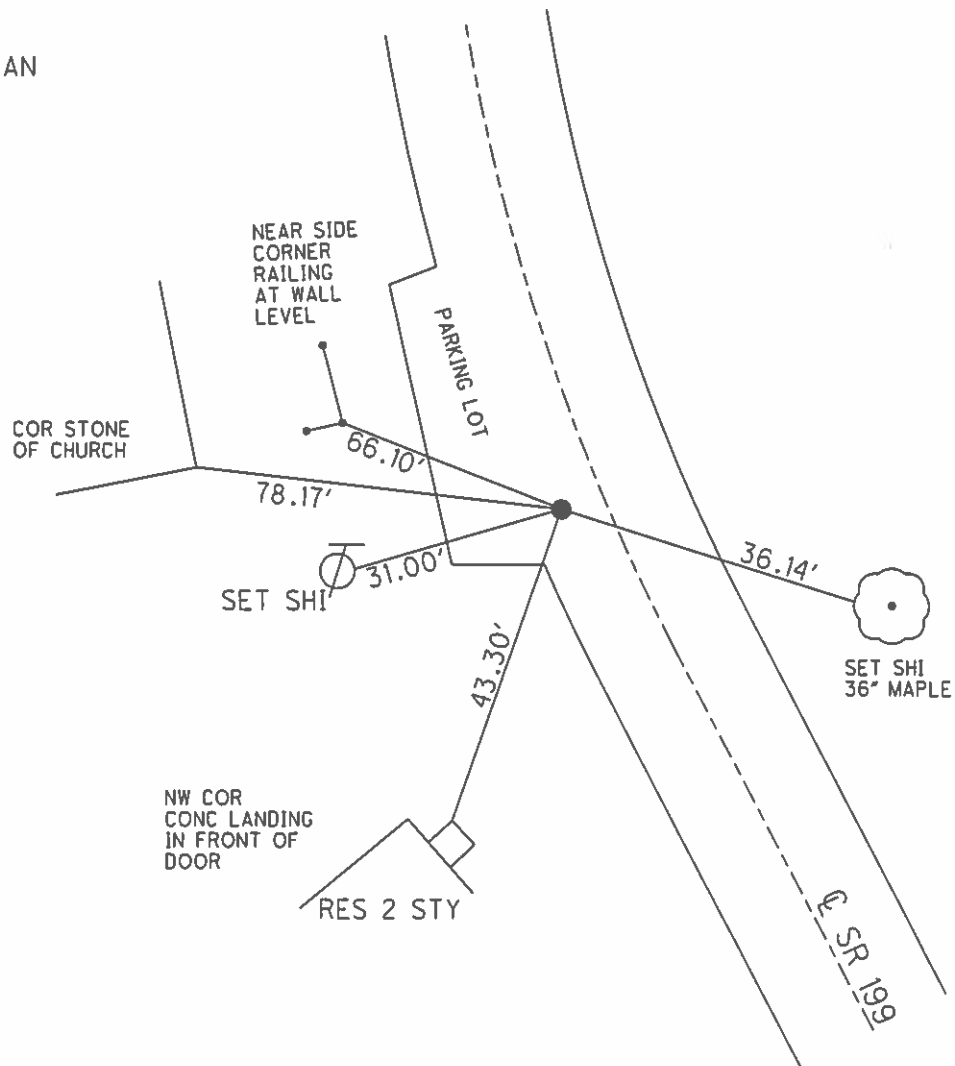
Grid: Northing: 575383.7211 Easting: 1696279.439

RECORD:  
 FD ADJ BRASS MON  
 1.5" BELOW  
 $\Delta=19^{\circ}00'$  RT  
 CURVE DATA OLD PLAN  
 $\Delta=19^{\circ}00'$   
 $D=12^{\circ}0'$   
 $R=478.34$   
 $T=80.05$   
 $L=158.33$   
 $E=6.64$

SET SM RR SPIKE  
 8-25-87, MDB

FD SM RR SPK  
 GPS, REF20  
 04-25-16

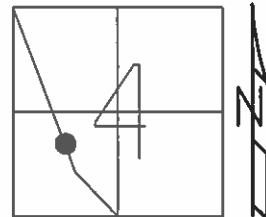
SET MAG/WASHER  
 GPS, NEWREF20  
 09-26-16, DCH



O.D.O.T. DISTRICT 2 SURVEY OFFICE (USE ONLY)

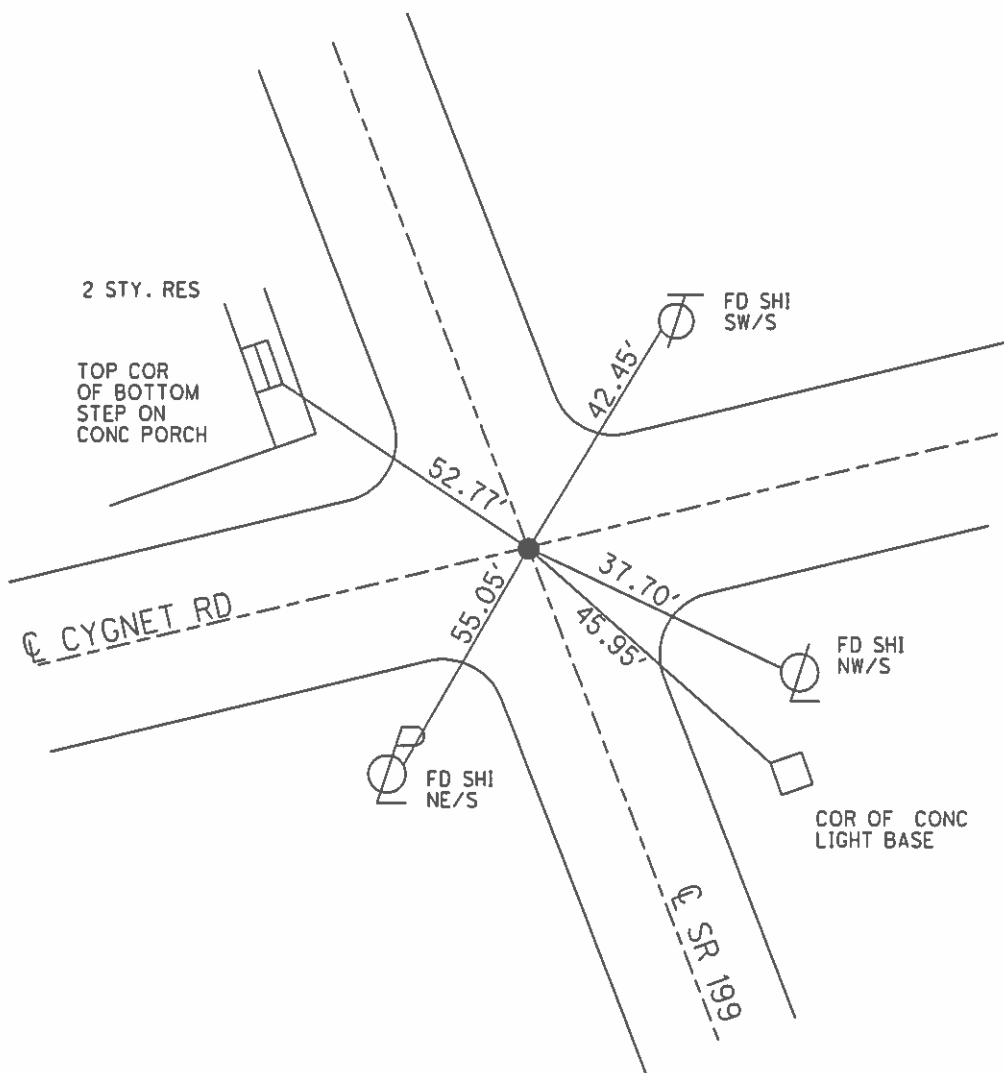
PERSONNEL \_\_\_\_\_ REFERENCE NO. 21 SHEET 3 OF 45  
 NOTES LEU DATE 04-25-16 ROUTE SR 199  
 H.C. HOMAN WEATHER PARTLY CLDY COUNTY WOOD  
 R.C. LEU TEMP. 80°F TOWNSHIP PERRY  
 \_\_\_\_\_ SECTION 4  
 \_\_\_\_\_ T 3 N R 12 E

TYPE MONUMENT SM.R.R.SPIKE  
~~ON SURFACE~~ - BELOW 1.5"  
 LEFT - ☉ PAV'T - RIGHT ON  
 \_\_\_\_\_ TO \_\_\_\_\_ EDGE PAVEMENT  
 S.L.M. 349+50



Grid: Northing: 576127.0814 Easting: 1695980.074

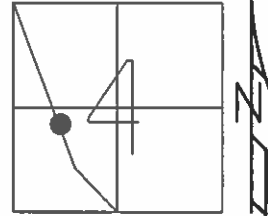
RECORD:  
 SET SM RR SPIKE  
 8-25-87, MDB  
  
 FD SM RR SPK  
 GPS, REF20  
 04-25-16  
  
 SET MAG/WASHER  
 GPS, NEWREF20  
 09-26-16, DCH



O.D.O.T. DISTRICT 2 SURVEY OFFICE (USE ONLY)

PERSONNEL	REFERENCE NO. <u>22</u>	SHEET <u>4</u> OF <u>45</u>
NOTES <u>HUSS</u>	DATE <u>08-18-09</u>	ROUTE <u>SR 199</u>
H.C. <u>CANTERBURY</u>	WEATHER <u>CLOUDY</u>	COUNTY <u>WOOD</u>
R.C. <u>HUSS</u>	TEMP. <u>80° F</u>	TOWNSHIP <u>PERRY</u>
		SECTION <u>4</u>
		T <u>3</u> N R <u>12</u> E

TYPE MONUMENT SM.R.R.SPIKE  
 ON SURFACE - ~~BELOW~~ ON  
 LEFT - ☉ PAV'T - RIGHT ON  
11.8' TO RT. EDGE PAVEMENT  
 S.L.M. 358+51  
 Grid: Northing: 576961.3235 Easting: 1695642.339



RECORD:

STA: 123+65.7  
 $\Delta = 00^{\circ}06'$  LT. (PLAN & REC)  
 $\Delta = 00^{\circ}03'$  LT. (MEAS.)

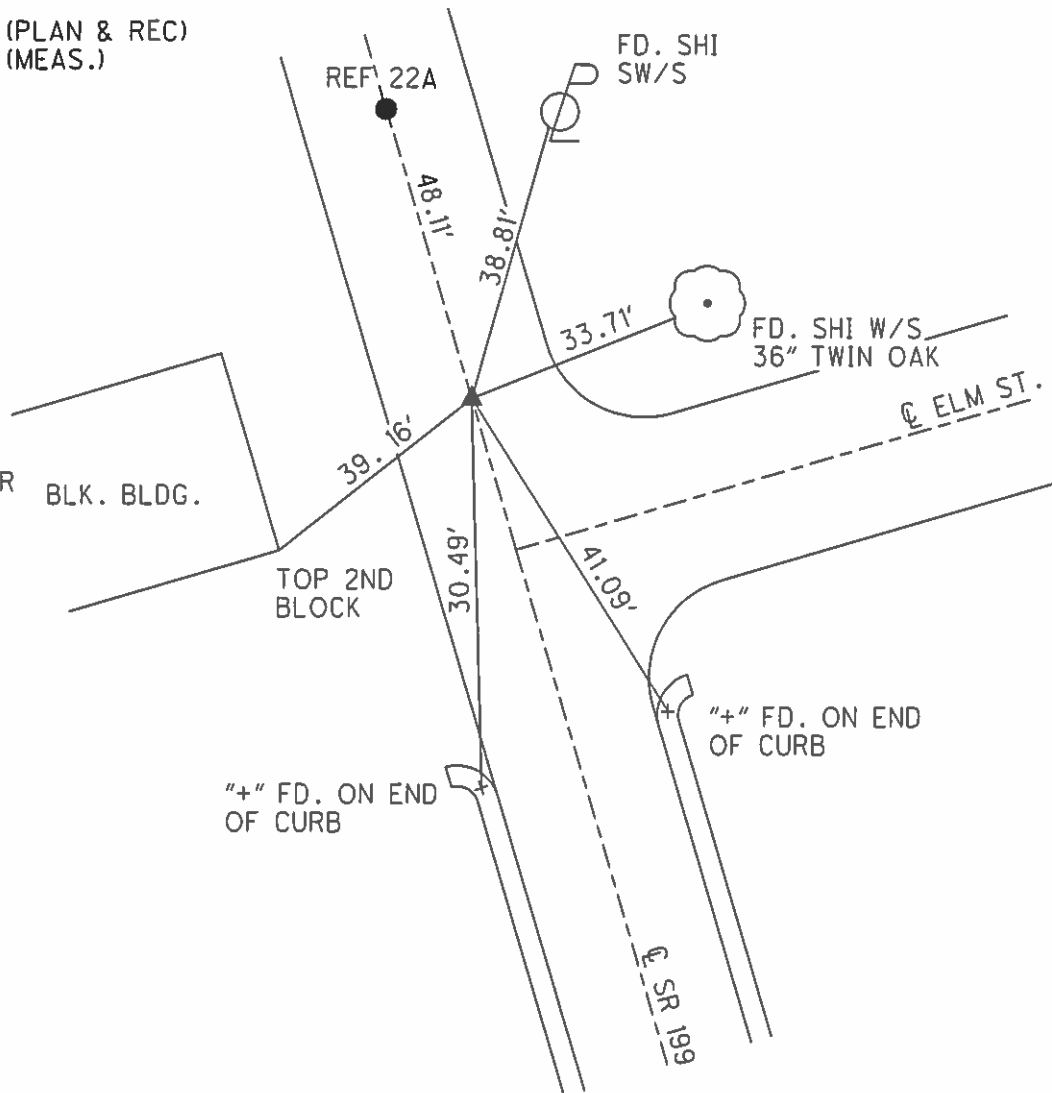
FD SM RR SPK  
 07-14-87 MDB

SET SM RR SPK  
 08-25-87 MDB

FD SM RRS PK  
 11-12-09 SAH

FD SM RR SPK  
 GPS, REF22  
 04-25-16

SET MAG/WASHER  
 GPS, NEWREF22  
 09-26-16, DCH



O.D.O.T. DISTRICT 2 SURVEY OFFICE (USE ONLY)

PERSONNEL

REFERENCE NO. 22 A

SHEET 5 OF 45

NOTES HUSS  
 H.C. CANTERBURY  
 R.C. HUSS

DATE 8/18/09  
 WEATHER CLOUDY  
 TEMP. 80°

ROUTE SR 199  
 COUNTY WOOD  
 TOWNSHIP PERRY  
 SECTION 4  
 T 3 N R 12 E

DWG BY RHOADES PID 101286

TYPE MONUMENT MAG NAIL

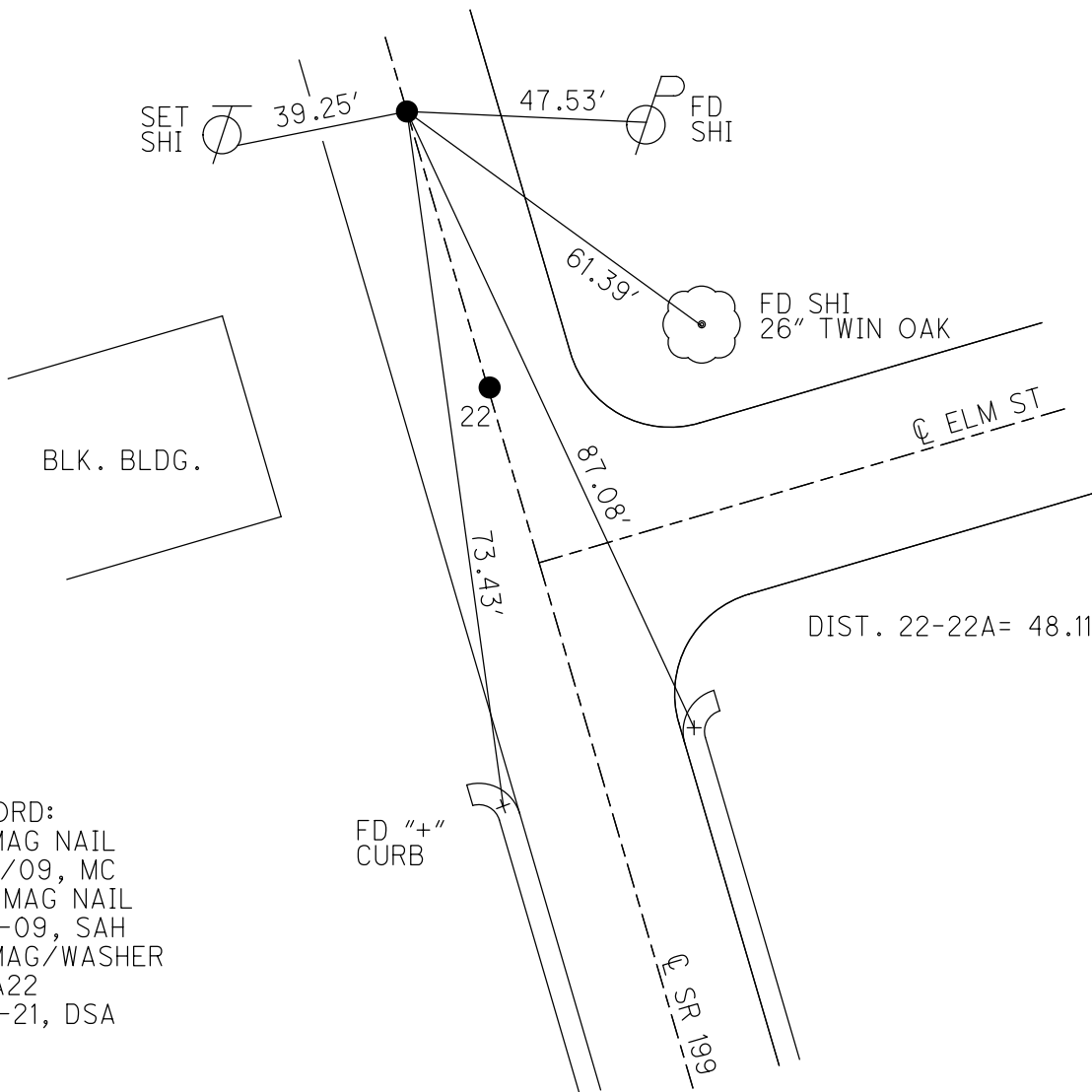
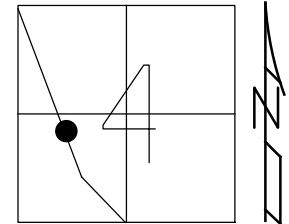
ON SURFACE - ~~BELOW~~ ON \_\_\_\_\_

OFFSET ☉ PAVEMENT ON \_\_\_\_\_ LT : RT  
11.8' TO RT EDGE PAVEMENT

STATION: 358+99

HORZ.DATUM: NAD83(2011) GEOID: 2012A

GRID: NORTHING: 577005.991 EASTING: 1695624.269



RECORD:  
 FD MAG NAIL  
 8/18/09, MC  
 SET MAG NAIL  
 11-12-09, SAH  
 FD MAG/WASHER  
 REFA22  
 9-16-21, DSA

FD "+"  
 CURB

DIST. 22-22A= 48.11

O.D.O.T. DISTRICT 2 SURVEY OFFICE (USE ONLY)

PERSONNEL

REFERENCE NO. 23

SHEET 6 OF 45

NOTES HUSS  
 H.C. CANTERBURY  
 R.C. HUSS

DATE 8/18/09  
 WEATHER CLOUDY  
 TEMP. 80°

ROUTE SR 199  
 COUNTY WOOD  
 TOWNSHIP MONTGOMERY  
 SECTION 4  
 T 4 N R 12 E

DWG BY RHOADES PID 101286

TYPE MONUMENT SM.R.R.SPIKE

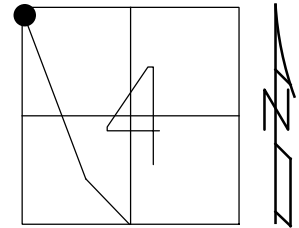
ON SURFACE - ~~BELOW~~ ON

OFFSET  $\text{C}$  PAVEMENT ON \_\_\_\_\_ LT : RT  
11.7' TO RT EDGE PAVEMENT

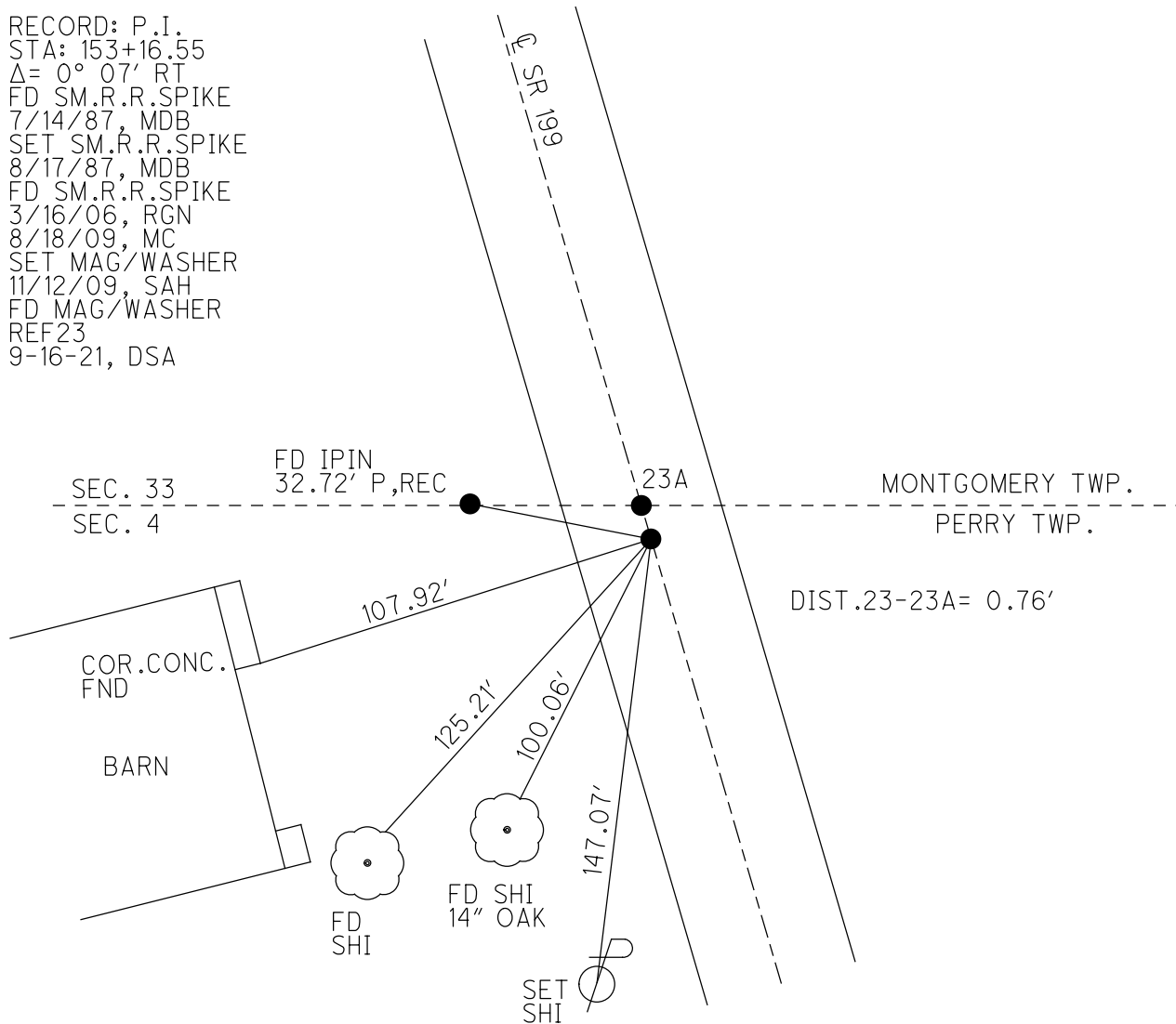
STATION: 388+01

HORZ.DATUM: NAD83(2011) GEOID: 2012A

GRID: NORTHING: 579695.251 EASTING: 1694533.440



RECORD: P.I.  
 STA: 153+16.55  
 $\Delta = 0^\circ 07' \text{ RT}$   
 FD SM.R.R.SPIKE  
 7/14/87, MDB  
 SET SM.R.R.SPIKE  
 8/17/87, MDB  
 FD SM.R.R.SPIKE  
 3/16/06, RGN  
 8/18/09, MC  
 SET MAG/WASHER  
 11/12/09, SAH  
 FD MAG/WASHER  
 REF23  
 9-16-21, DSA



O.D.O.T. DISTRICT 2 SURVEY OFFICE (USE ONLY)

PERSONNEL

REFERENCE NO. 23 A

SHEET 7 OF 45

NOTES HUSS

DATE 8/18/09

ROUTE SR 199

H.C. CANTERBURY

WEATHER CLOUDY

COUNTY WOOD

R.C. HUSS

TEMP. 80°

TOWNSHIP MONTGOMERY

SECTION 4

DWG BY RHOADES PID 101286

T 4 N R 12 E

TYPE MONUMENT P.K. NAIL

ON SURFACE - ~~BELOW~~ ON

OFFSET Q PAVEMENT ON LT : RT

11.7' TO RT EDGE PAVEMENT

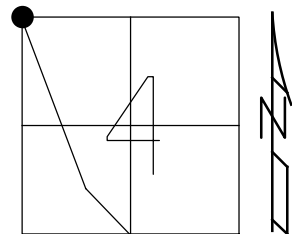
STATION: 388+01

HORIZ.DATUM: NAD83(2011)

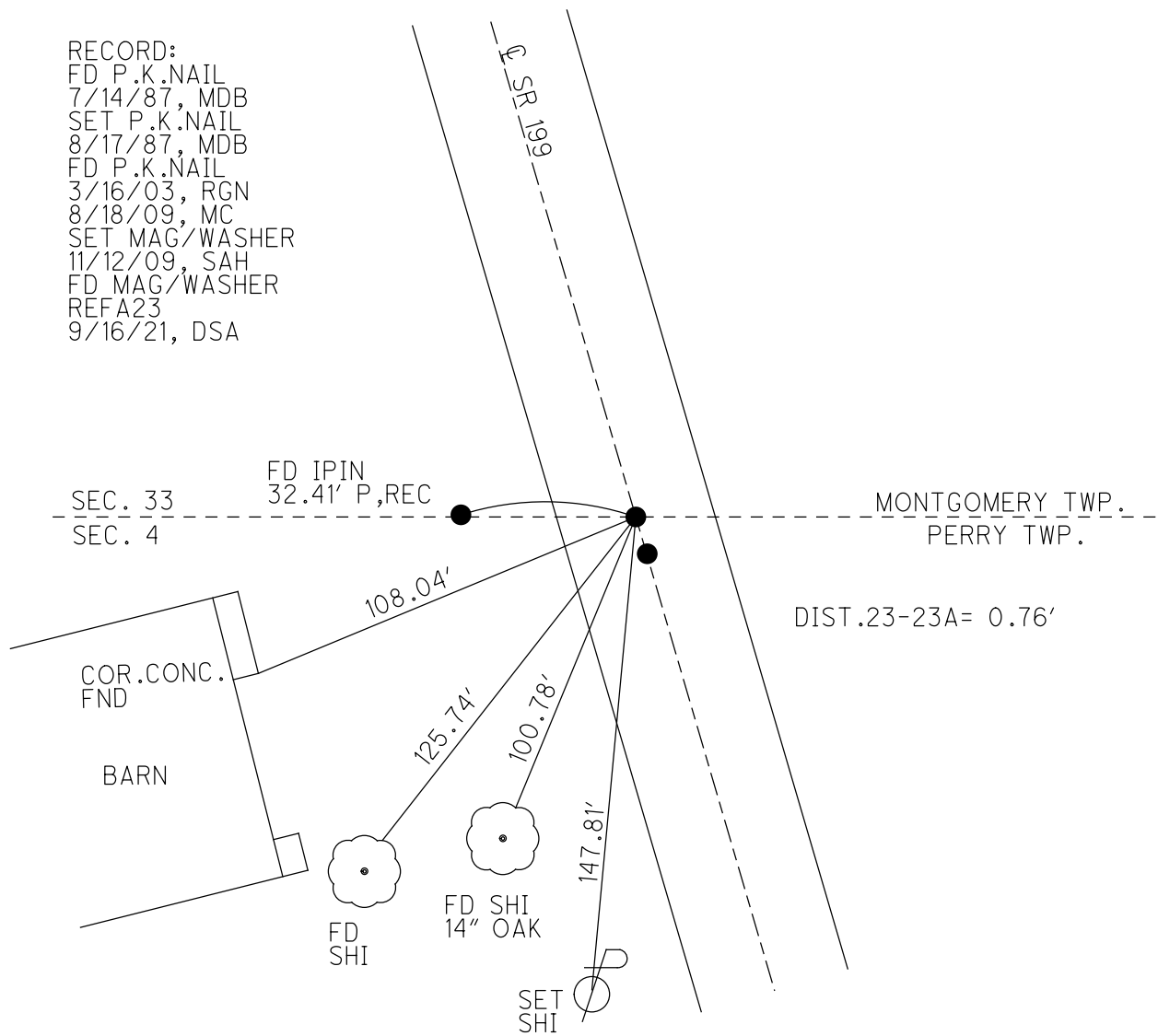
GEOID: 2012A

GRID: NORTHING: 579695.938

EASTING: 1694533.128



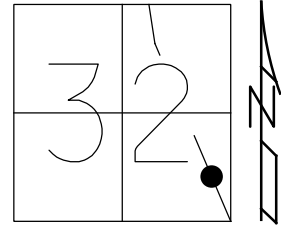
RECORD:  
 FD P.K.NAIL  
 7/14/87, MDB  
 SET P.K.NAIL  
 8/17/87, MDB  
 FD P.K.NAIL  
 3/16/03, RGN  
 8/18/09, MC  
 SET MAG/WASHER  
 11/12/09, SAH  
 FD MAG/WASHER  
 REFA23  
 9/16/21, DSA



O.D.O.T. DISTRICT 2 SURVEY OFFICE (USE ONLY)

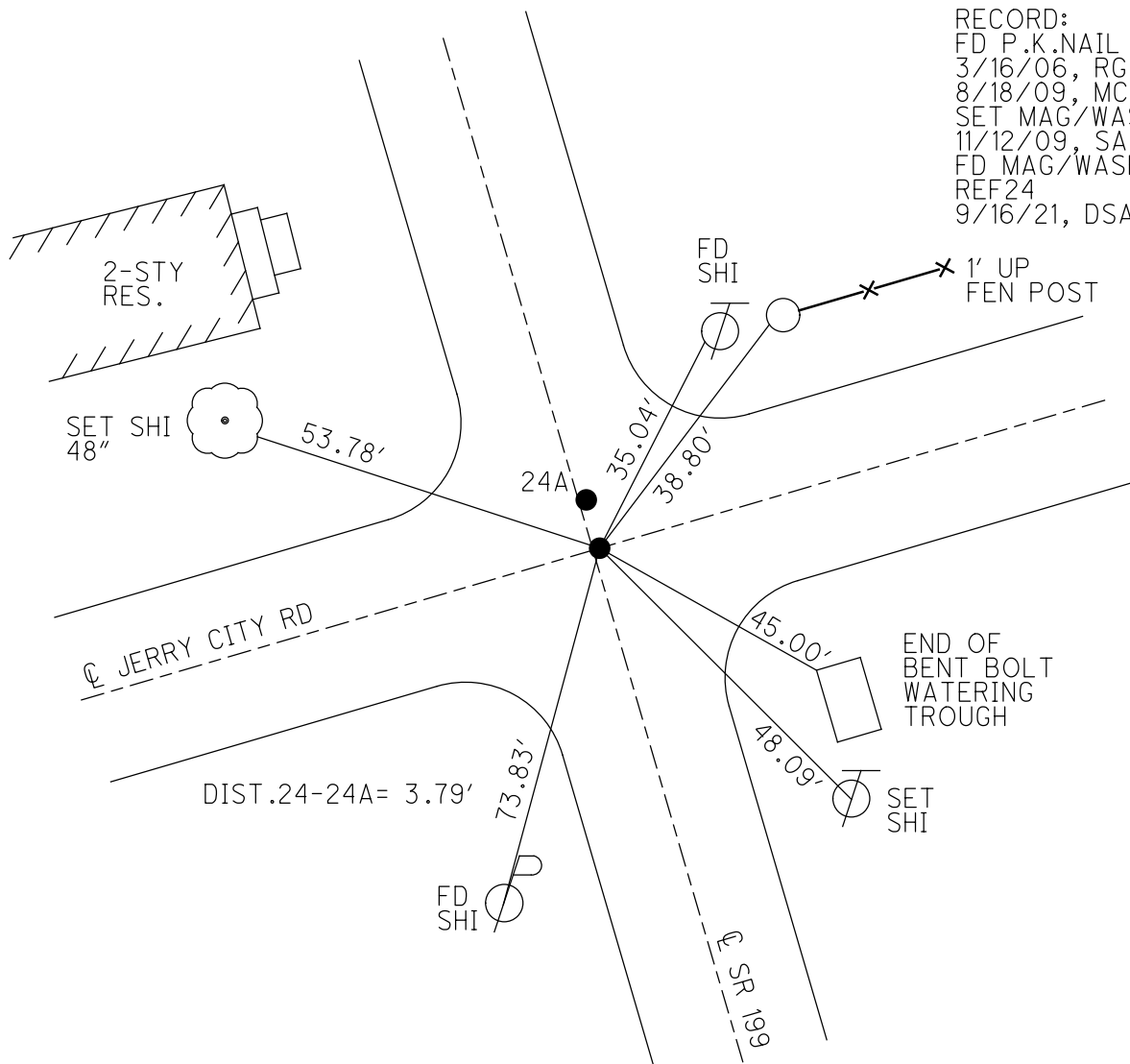
PERSONNEL \_\_\_\_\_ REFERENCE NO. 24 SHEET 8 OF 45  
 NOTES HUSS DATE 8/18/09 ROUTE SR 199  
 H.C. CANTERBURY WEATHER CLOUDY COUNTY WOOD  
 R.C. HUSS TEMP. 80° TOWNSHIP MONTGOMERY  
 DWG BY RHOADES PID 101286 SECTION 32  
 T 4 N R 12 E

TYPE MONUMENT P.K. NAIL  
 ON SURFACE - ~~BELOW~~ ON \_\_\_\_\_  
 OFFSET  $\odot$  PAVEMENT 0.6' ~~LT~~ : RT  
11.4' TO RT. EDGE PAVEMENT  
 STATION: 404+19



HORIZ.DATUM: NAD83(2011) GEOID: 2012A  
 GRID: NORTHING: 581191.065 EASTING: 1693930.403

RECORD:  
 FD P.K.NAIL  
 3/16/06, RGN  
 8/18/09, MC  
 SET MAG/WASHER  
 11/12/09, SAH  
 FD MAG/WASHER  
 REF24  
 9/16/21, DSA



O.D.O.T. DISTRICT 2 SURVEY OFFICE (USE ONLY)

PERSONNEL

REFERENCE NO. 24 A

SHEET 9 OF 45

NOTES HUSS

DATE 8/18/09

ROUTE SR 199

H.C. CANTERBURY

WEATHER CLOUDY

COUNTY WOOD

R.C. HUSS

TEMP. 80°

TOWNSHIP MONTGOMERY

SECTION 32

DWG BY RHOADES

PID 101286

T 4 N R 12 E

TYPE MONUMENT P.K. NAIL

ON SURFACE - ~~BELOW~~ ON

OFFSET  $\odot$  PAVEMENT 0.6' ~~LT~~ : RT

11.4' TO RT EDGE PAVEMENT

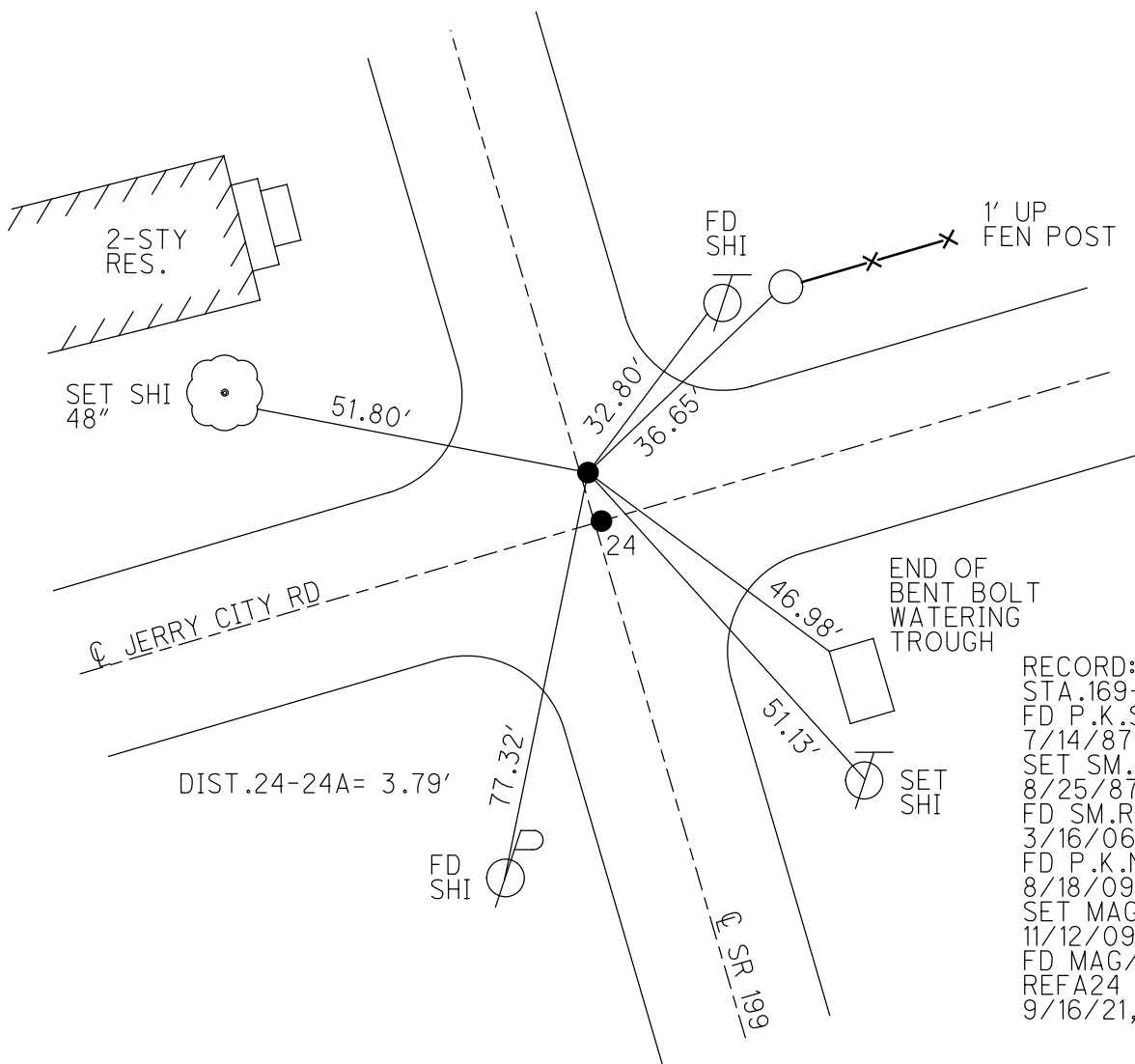
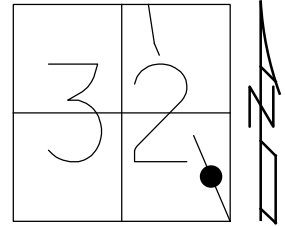
STATION: 404+23

HORZ. DATUM: NAD83(2011)

GEOID: 2012A

GRID: NORTHING: 581194.576

EASTING: 1693928.998



RECORD: P.O.T.  
 STA. 169+34.15  
 FD P.K. SHANK  
 7/14/87, MDB  
 SET SM.R.R. SPIKE  
 8/25/87, MDB  
 FD SM.R.R. SPIKE  
 3/16/06, RGN  
 FD P.K. NAIL  
 8/18/09, MC  
 SET MAG/WASHER  
 11/12/09, SAH  
 FD MAG/WASHER  
 REFA24  
 9/16/21, DSA



O.D.O.T. DISTRICT 2 SURVEY OFFICE (USE ONLY)

PERSONNEL

REFERENCE NO. 25

SHEET 10 OF 45

NOTES HUSS

DATE 8/18/09

ROUTE SR 199

H.C. CANTERBURY

WEATHER CLOUDY

COUNTY WOOD

R.C. HUSS

TEMP. 80°

TOWNSHIP MONTGOMERY

SECTION 32

DWG BY RHOADES

PID 101286

T 4 N R 12 E

TYPE MONUMENT SM.R.R.SPIKE

ON SURFACE - ~~BELOW~~ ON

OFFSET Q PAVEMENT 2.0' ~~LT~~ : RT

9.7' TO RT EDGE PAVEMENT

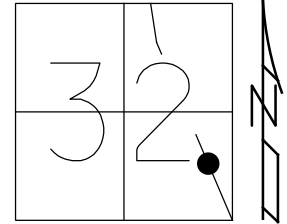
STATION: 411+34

HORZ.DATUM: NAD83(2011)

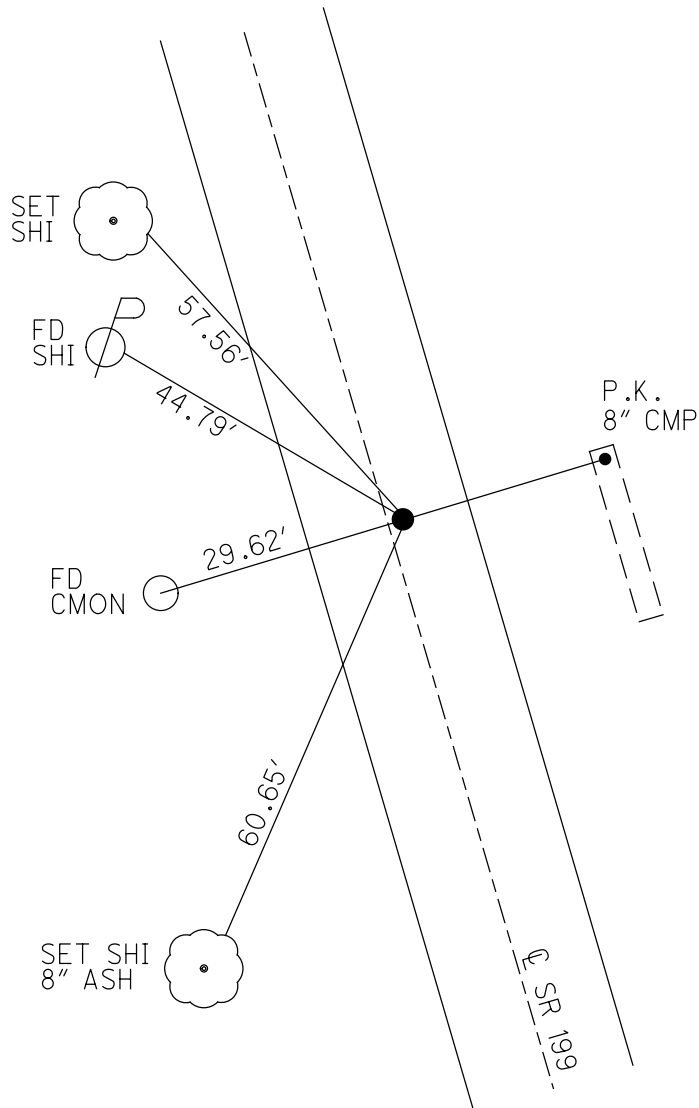
GEOID: 2012A

GRID: NORTHING: 581858.792

EASTING: 1693661.211



RECORD: P.I.  
 STA. 176+50  
 $\Delta = 01^\circ 22'$  LT REC  
 $\Delta = 01^\circ 26'$  LT MEAS.  
 FD SM.R.R.SPIKE  
 7/14/87, MDB  
 SET SM.R.R.SPIKE  
 8/25/87, MDB  
 FD SM.R.R.SPIKE  
 3/16/06, RGN  
 8/18/09, MC  
 SET MAG/WASHER  
 11/12/09, SAH  
 FD MAG/WASHER  
 REF25  
 9/24/21, DSA



O.D.O.T. DISTRICT 2 SURVEY OFFICE (USE ONLY)

PERSONNEL \_\_\_\_\_

REFERENCE NO. 26

SHEET 11 OF 45

NOTES HUSS DATE 8/18/09

ROUTE SR 199

H.C. CANTERBURY WEATHER SUNNY

COUNTY WOOD

R.C. HUSS TEMP. 82°

TOWNSHIP MONTGOMERY

SECTION 32

DWG BY RHOADES PID 101286

T 4 N R 12 E

TYPE MONUMENT SM.R.R.SPIKE

ON SURFACE - ~~BELOW~~ ON \_\_\_\_\_

OFFSET  $\phi$  PAVEMENT 0.5' LT : ~~RT~~

11.2' TO RT EDGE PAVEMENT

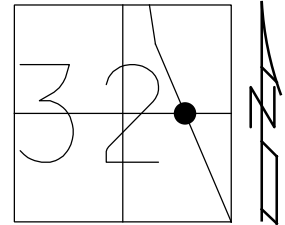
STATION: 423+28

HORZ.DATUM: NAD83(2011)

GEOID: 2012A

GRID: NORTHING: 582949.606

EASTING: 1693189.856



MIDDLE OF  
5TH BRICK



82.14'

$\phi$  SR 199

FD  
CMON

30.00' REC

SET  
SHI

35.04'



57.79'

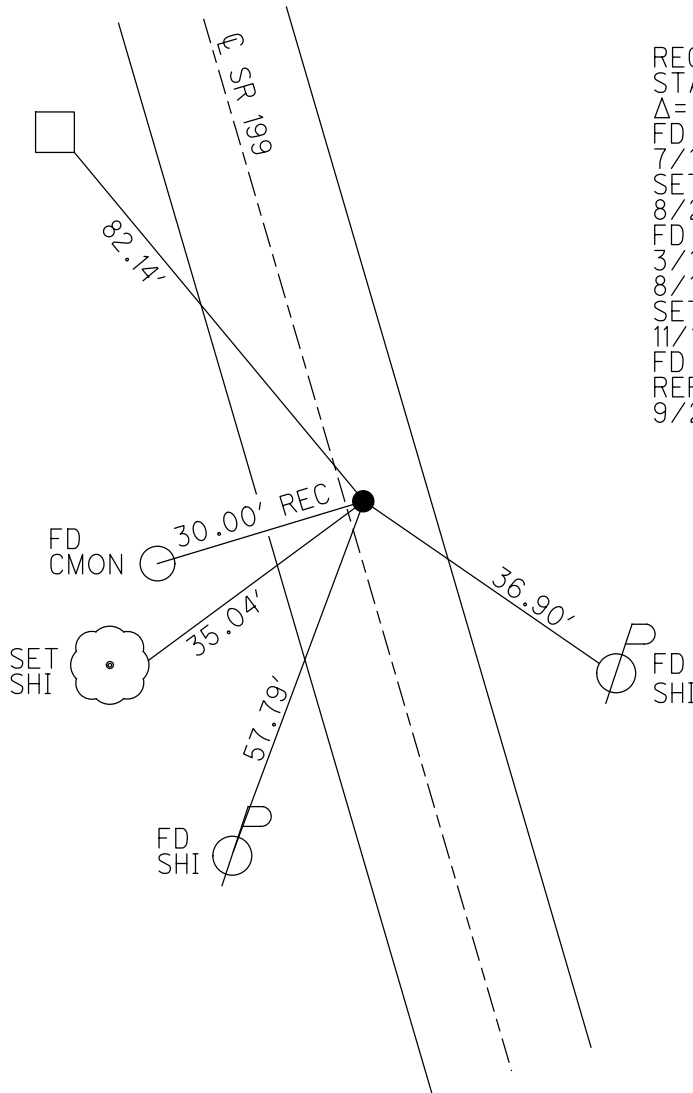
FD  
SHI



36.90'



RECORD: P.I.  
STA. 188+38.5  
 $\Delta = 01^\circ 04'$  RT  
FD SM.R.R.SPIKE  
7/14/87, MDB  
SET SM.R.R.SPIKE  
8/25/87, MDB  
FD SM.R.R.SPIKE  
3/16/06, RGN  
8/18/09, MC  
SET MAG/WASHER  
11/10/09, MC  
FD MAG/WASHER  
REF26  
9/24/21, DSA



O.D.O.T. DISTRICT 2 SURVEY OFFICE (USE ONLY)

PERSONNEL

REFERENCE NO. 27

SHEET 12 OF 45

NOTES HUSS  
 H.C. CANTERBURY  
 R.C. HUSS

DATE 8/18/09  
 WEATHER SUNNY  
 TEMP. 84°

ROUTE SR 199  
 COUNTY WOOD  
 TOWNSHIP MONTGOMERY  
 SECTION 32  
 T 4 N R 12 E

DWG BY RHOADES PID 101286

TYPE MONUMENT LG.R.R.SPIKE

ON SURFACE - ~~BELOW~~ ON

OFFSET 0.5' TO LT EDGE PAVEMENT  
13.2' LT : ~~RT~~

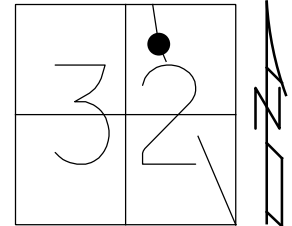
STATION: 423+28

HORZ.DATUM: NAD83(2011)

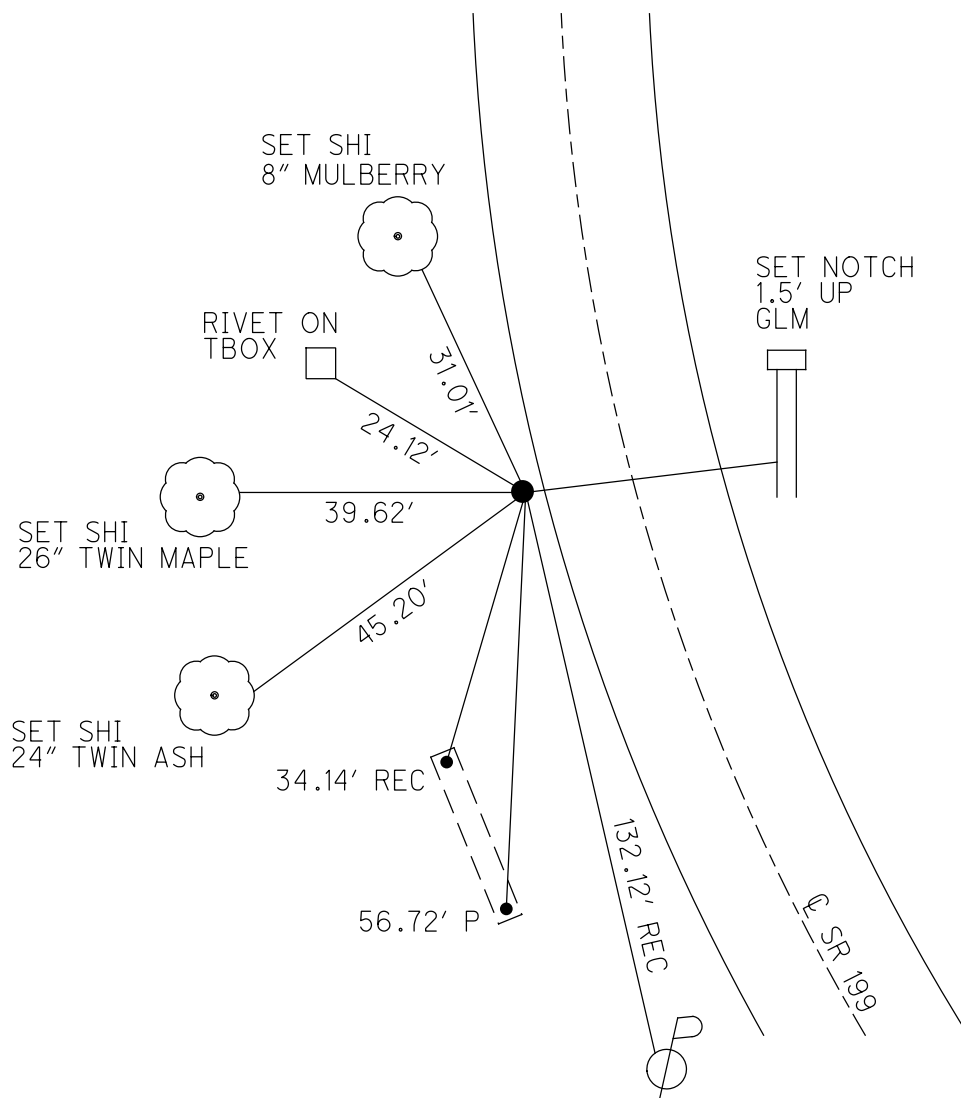
GEOID: 2012A

GRID: NORTHING: 584060.387

EASTING: 1692733.989



RECORD: P.I.  
 STA. 200+40.5  
 $\Delta = 09^\circ 14' RT REC$   
 $\Delta = 09^\circ 16' RT MEAS$   
 FD LG.R.R.SPIKE  
 7/14/87, MDB  
 SET SM.R.R.SPIKE  
 8/25/87, MDB  
 FD SM.R.R.SPIKE  
 3/16/06, RGN  
 8/18/09, MC  
 SET MAG/WASHER  
 11/10/09, MC  
 FD MAG/WASHER  
 REF27  
 9/24/21, DSA



O.D.O.T. DISTRICT 2 SURVEY OFFICE (USE ONLY)

PERSONNEL

REFERENCE NO. 28

SHEET 13 OF 45

NOTES HUSS DATE 8/18/09  
 H.C. CANTERBURY WEATHER SUNNY  
 R.C. HUSS TEMP. 84°

ROUTE SR 199  
 COUNTY WOOD  
 TOWNSHIP MONTGOMERY  
 SECTION 29

DWG BY RHOADES PID 101286

T 4 N R 12 E

TYPE MONUMENT SM.R.R.SPIKE

ON SURFACE - ~~BELOW~~ ON

OFFSET  $\phi$  PAVEMENT ON LT : RT

- TO - EDGE PAVEMENT

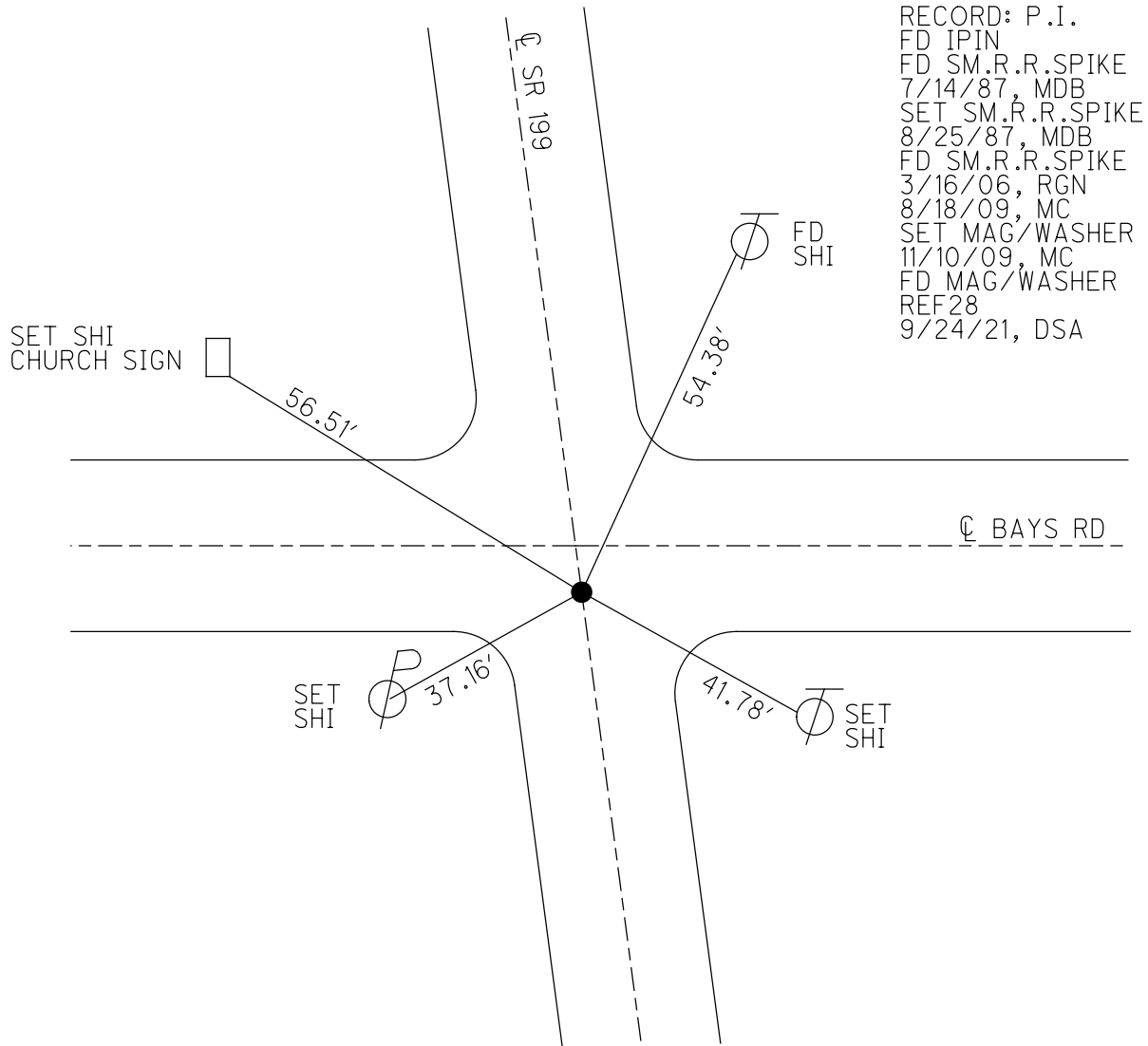
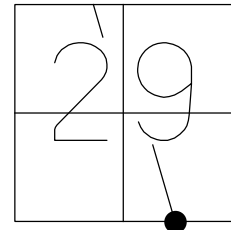
STATION: 444+90

HORZ.DATUM: NAD83(2011)

GEOID: 2012A

GRID: NORTHING: 585005.902

EASTING: 1692514.042



O.D.O.T. DISTRICT 2 SURVEY OFFICE (USE ONLY)

PERSONNEL

REFERENCE NO. 29

SHEET 14 OF 45

NOTES HUSS

DATE 8/18/09

ROUTE SR 199

H.C. CANTERBURY

WEATHER SUNNY

COUNTY WOOD

R.C. HUSS

TEMP. 84°

TOWNSHIP MONTGOMERY

DWG BY RHOADES PID 101286

SECTION 29

T 4 N R 12 E

TYPE MONUMENT P.K.NAIL

ON SURFACE - ~~BELOW~~ ON

OFFSET Q PAVEMENT 0.3' LT : ~~RT~~

11.8' TO RT EDGE PAVEMENT

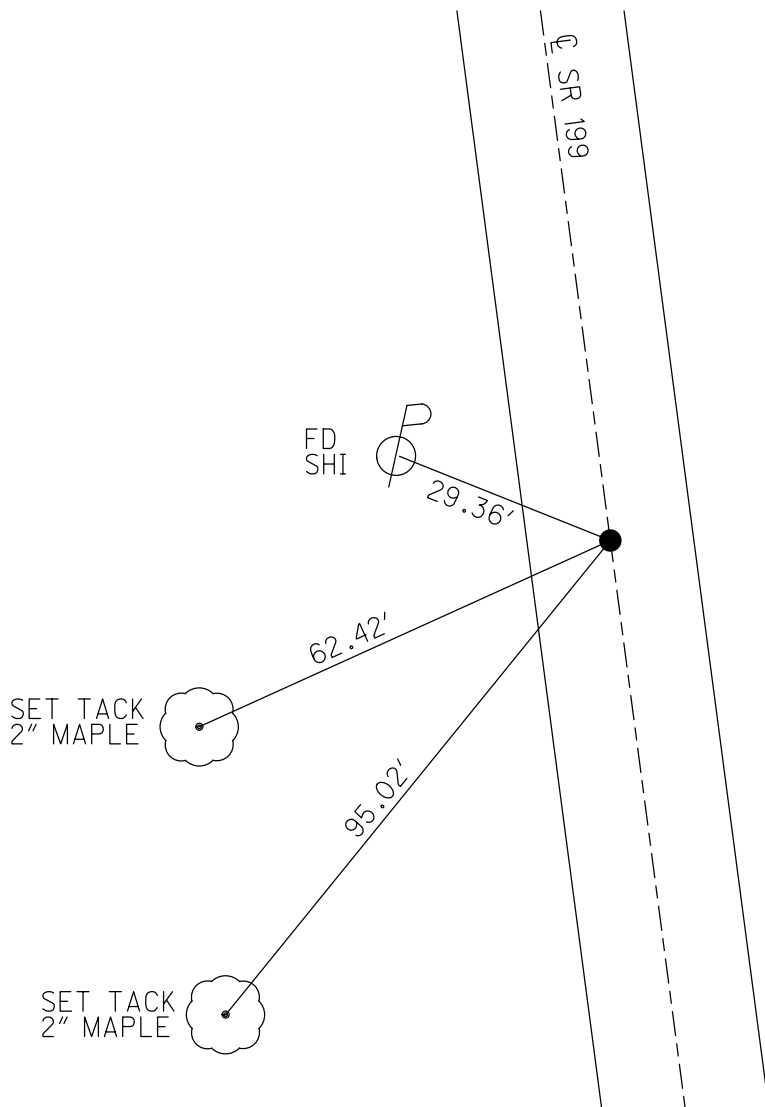
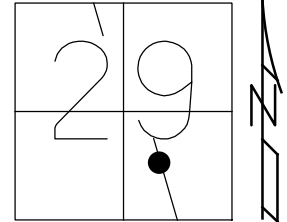
STATION: 460+09

HORZ.DATUM: NAD83(2011)

GEOID: 2012A

GRID: NORTHING: 586480.013

EASTING: 1692171.203



RECORD: P.O.T.  
 STA. 225+25  
 FD SM.R.R.SPIKE  
 7/14/87, MDB  
 SET SM.R.R.SPIKE  
 8/25/87, MDB  
 FD SM.R.R.SPIKE  
 3/16/06, RGN  
 8/18/09, MC  
 SET MAG/WASHER  
 11/10/09, MC  
 FD MAG/WASHER  
 REF29  
 9/24/21, DSA

O.D.O.T. DISTRICT 2 SURVEY OFFICE (USE ONLY)

PERSONNEL

REFERENCE NO. 29 B

SHEET 15 OF 45

NOTES HUSS

DATE 8/18/09

ROUTE SR 199

H.C. CANTERBURY

WEATHER SUNNY

COUNTY WOOD

R.C. HUSS

TEMP. 84°

TOWNSHIP MONTGOMERY

SECTION 29

DWG BY RHOADES

PID 101286

T 4 N R 12 E

TYPE MONUMENT P.K.NAIL

ON SURFACE - ~~BELOW~~ ON

OFFSET  $\varnothing$  PAVEMENT ON LT : RT

- TO - EDGE PAVEMENT

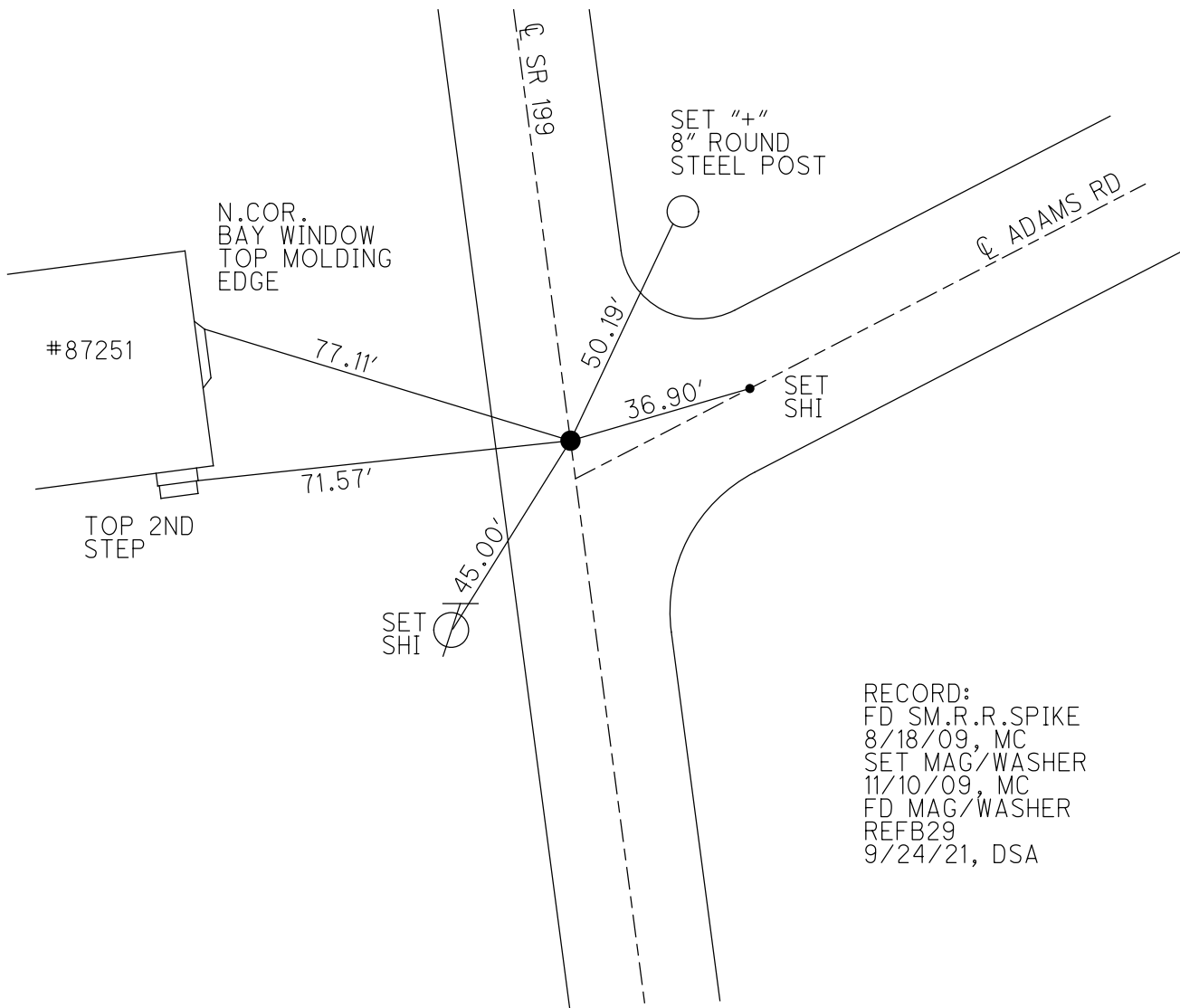

STATION: 484+37

HORZ.DATUM: NAD83(2011)

GEOID: 2012A

GRID: NORTHING: 588842.461

EASTING: 1691621.354



RECORD:  
 FD SM.R.R.SPIKE  
 8/18/09, MC  
 SET MAG/WASHER  
 11/10/09, MC  
 FD MAG/WASHER  
 REFB29  
 9/24/21, DSA



O.D.O.T. DISTRICT 2 SURVEY OFFICE (USE ONLY)

PERSONNEL

REFERENCE NO. 30 A

SHEET 17 OF 45

NOTES HUSS

DATE 8/18/09

ROUTE SR 199

H.C. CANTERBURY

WEATHER CLOUDY

COUNTY WOOD

R.C. HUSS

TEMP. 86°

TOWNSHIP MONTGOMERY

SECTION 20

DWG BY RHOADES

PID 101286

T 4 N R 12 E

TYPE MONUMENT P.K.NAIL

ON SURFACE - ~~BELOW~~ ON

OFFSET  $\varnothing$  PAVEMENT 0.3' LT : ~~RT~~

- TO - EDGE PAVEMENT

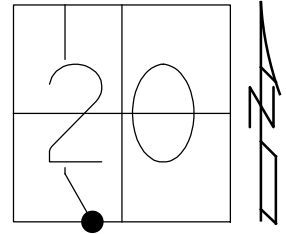
STATION: 499+35

HORZ.DATUM: NAD83(2011)

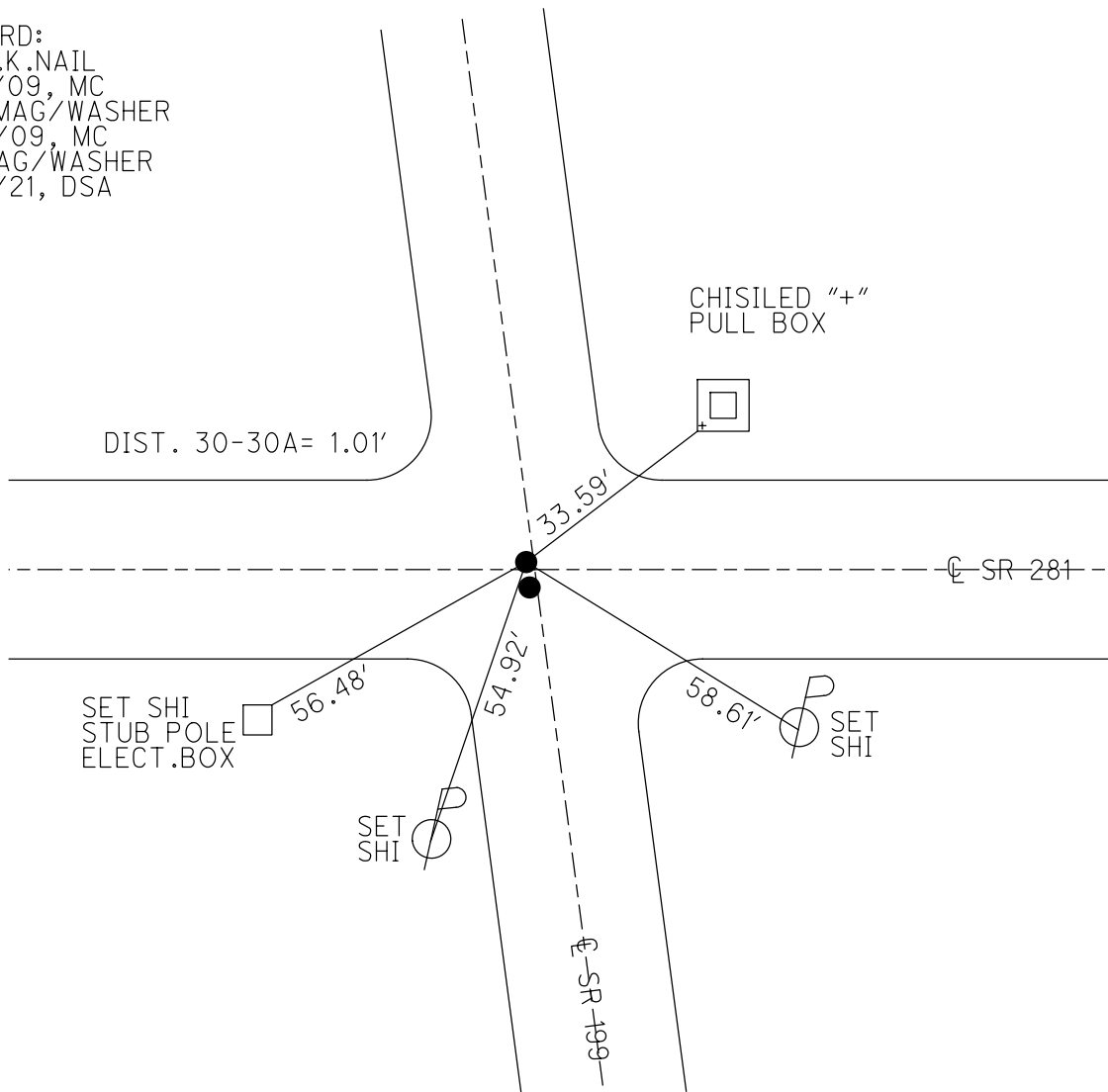
GEOID: 2012A

GRID: NORTHING: 590309.092

EASTING: 1691280.411



RECORD:  
 FD P.K.NAIL  
 8/18/09, MC  
 SET MAG/WASHER  
 11/10/09, MC  
 FD MAG/WASHER  
 9/10/21, DSA





O.D.O.T. DISTRICT 2 SURVEY OFFICE (USE ONLY)

PERSONNEL \_\_\_\_\_

REFERENCE NO. 31

SHEET 18 OF 45

NOTES HUSS

DATE 8/18/09

ROUTE SR 199

H.C. CANTERBURY

WEATHER SUNNY

COUNTY WOOD

R.C. HUSS

TEMP. 85°

TOWNSHIP MONTGOMERY

SECTION 20

DWG BY RHOADES PID 101286

T 4 N R 12 E

TYPE MONUMENT SM.R.R.SPIKE

ON SURFACE - ~~BELOW~~ ON

OFFSET  $\odot$  PAVEMENT 11' LT : ~~RT~~

1.8' TO LT EDGE PAVEMENT

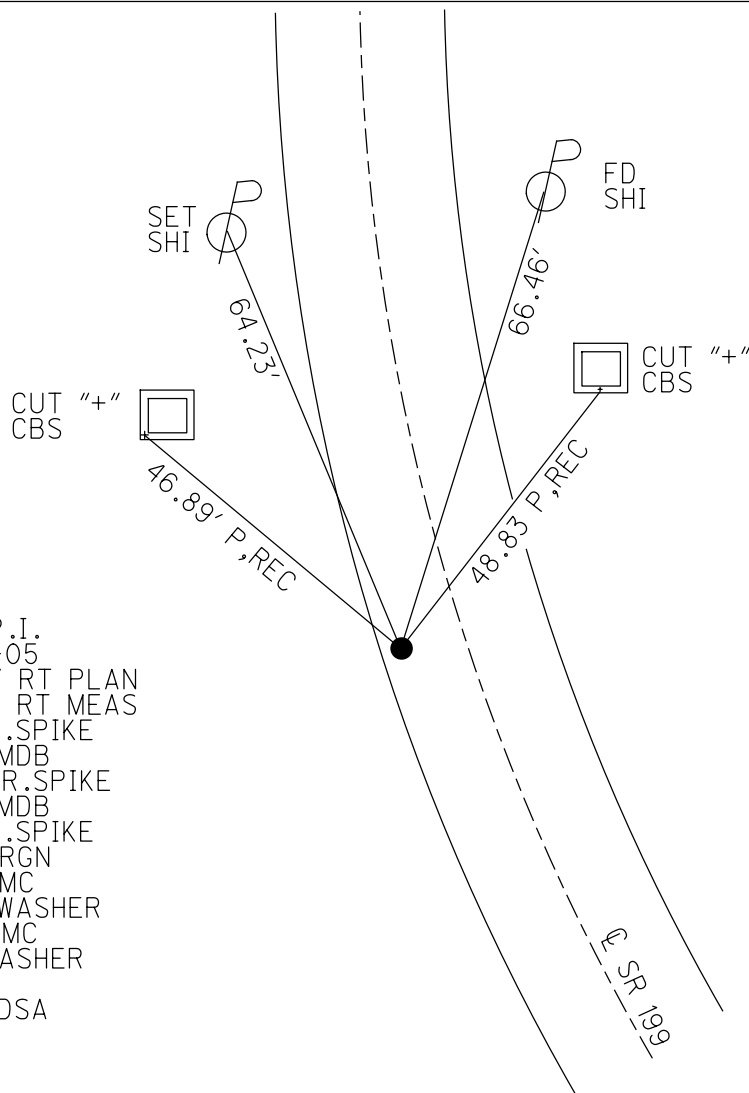
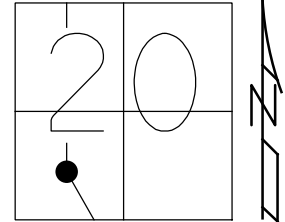
STATION: 512+86

HORZ.DATUM: NAD83(2011)

GEOID: 2012A

GRID: NORTHING: 591624.733

EASTING: 1690999.862



RECORD: P.I.  
 STA. 278+05  
 $\Delta = 12^\circ 50'$  RT PLAN  
 $\Delta = 12^\circ 48'$  RT MEAS  
 FD SM.R.R.SPIKE  
 7/14/87, MDB  
 SET SM.R.R.SPIKE  
 8/17/87, MDB  
 FD SM.R.R.SPIKE  
 3/16/06, RGN  
 8/18/09, MC  
 SET MAG/WASHER  
 11/10/09, MC  
 FD MAG/WASHER  
 REF31  
 9/24/21, DSA

O.D.O.T. DISTRICT 2 SURVEY OFFICE (USE ONLY)

PERSONNEL

REFERENCE NO. 32

SHEET 19 OF 45

NOTES HUSS DATE 8/20/09

H.C. CANTERBURY WEATHER SUNNY

R.C. BARNHISEL TEMP. 85°

ROUTE SR 199

COUNTY WOOD

TOWNSHIP MONTGOMERY

SECTION 20

DWG BY RHOADES PID 101286

T 4 N R 12 E

TYPE MONUMENT SM.R.R.SPIKE

ON SURFACE - ~~BELOW~~ ON

OFFSET Q PAVEMENT ON LT : RT

12.1' TO RT. EDGE PAVEMENT

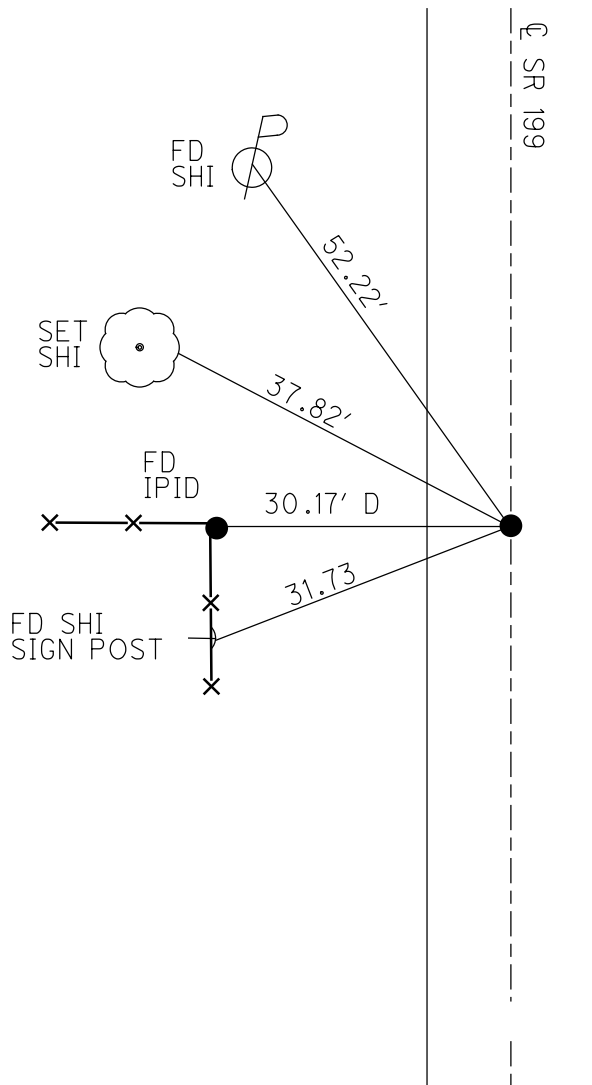
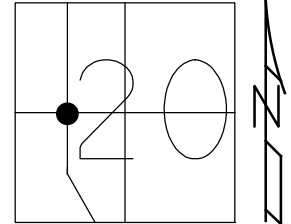
STATION: 525+86

HORZ.DATUM: NAD83(2011)

GEOID: 2012A

GRID: NORTHING: 592932.154

EASTING: 1691017.476



RECORD: P.I.  
 STA. 291+11.6  
 $\Delta = 00^{\circ}30'$  RT PLAN  
 $\Delta = 00^{\circ}02'$  LT MEAS  
 FD SM.R.R.SPIKE  
 7/14/87, MDB  
 SET SM.R.R.SPIKE  
 8/25/87, MDB  
 FD SM.R.R.SPIKE  
 3/16/06, RGN  
 8/20/09, MDB  
 SET MAG/WASHER  
 11/10/09, MC  
 FD MAG/WASHER  
 REF32  
 9/24/21, DSA

O.D.O.T. DISTRICT 2 SURVEY OFFICE (USE ONLY)

PERSONNEL

REFERENCE NO. 33

SHEET 20 OF 45

NOTES HUSS

DATE 8/20/09

ROUTE SR 199

H.C. CANTERBURY

WEATHER CLOUDY

COUNTY WOOD

R.C. BARNHISEL

TEMP. 78°

TOWNSHIP MONTGOMERY

DWG BY RHOADES PID 101286

SECTION 17

T 4 N R 12 E

TYPE MONUMENT MONBOW W/ 1" IPIN

ON SURFACE - ~~BELOW~~ ON

OFFSET ☉ PAVEMENT ON LT : RT

- TO - EDGE PAVEMENT

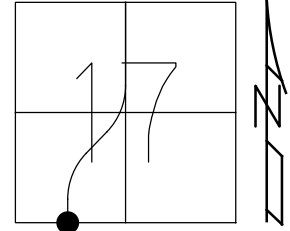
STATION: 552+24

HORIZ.DATUM: NAD83(2011)

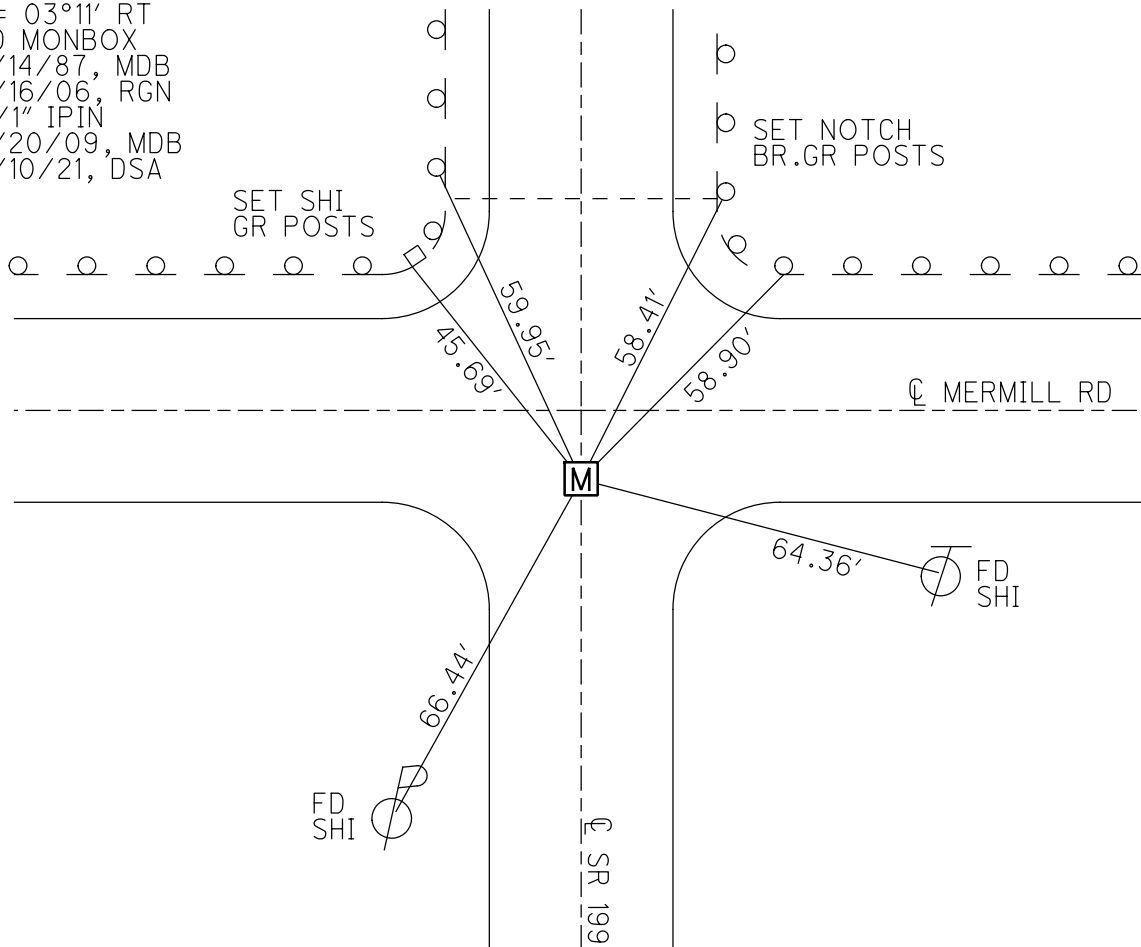
GEOID: 2012A

GRID: NORTHING: 595567.232

EASTING: 1691051.442



RECORD:  
 1926 PLANS  
 STA. 317+41.65  
 Δ= 03°15' RT  
 1962 PLANS  
 STA. 551+76  
 Δ= 03°11' RT  
 FD MONBOX  
 7/14/87, MDB  
 3/16/06, RGN  
 W/1" IPIN  
 8/20/09, MDB  
 9/10/21, DSA



O.D.O.T. DISTRICT 2 SURVEY OFFICE (USE ONLY)

PERSONNEL

REFERENCE NO. 34

SHEET 21 OF 45

NOTES HUSS

DATE 8/20/09

ROUTE SR 199

H.C. CANTERBURY

WEATHER CLOUDY

COUNTY WOOD

R.C. BARNHISEL

TEMP. 81°

TOWNSHIP MONTGOMERY

DWG BY RHOADES PID 101286

SECTION 17

T 4 N R 12 E

TYPE MONUMENT MONBOX

ON SURFACE - ~~BELOW~~ ON

OFFSET Q PAVEMENT 0.5' LT : ~~RT~~  
11.5' TO LT EDGE PAVEMENT

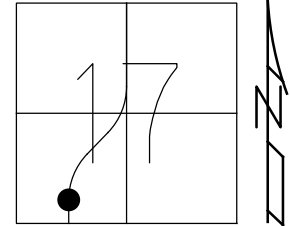
STATION: 558+98

HORZ.DATUM: NAD83(2011)

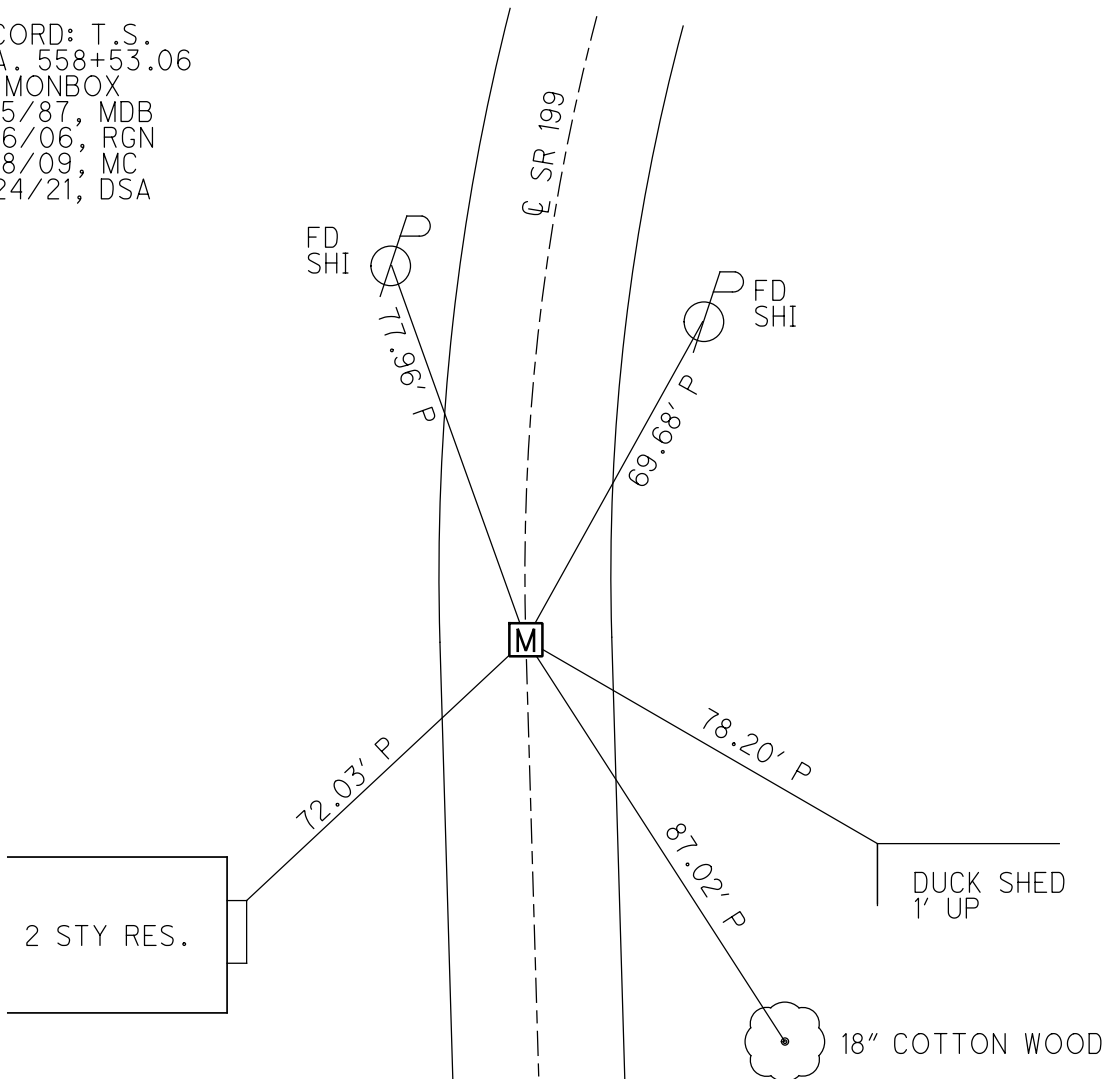
GEOID: 2012A

GRID: NORTHING: 596242.754

EASTING: 1691097.543



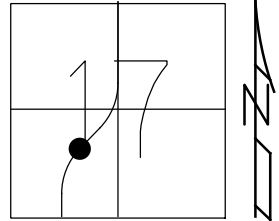
RECORD: T.S.  
 STA. 558+53.06  
 FD MONBOX  
 7/15/87, MDB  
 3/16/06, RGN  
 8/18/09, MC  
 9/24/21, DSA



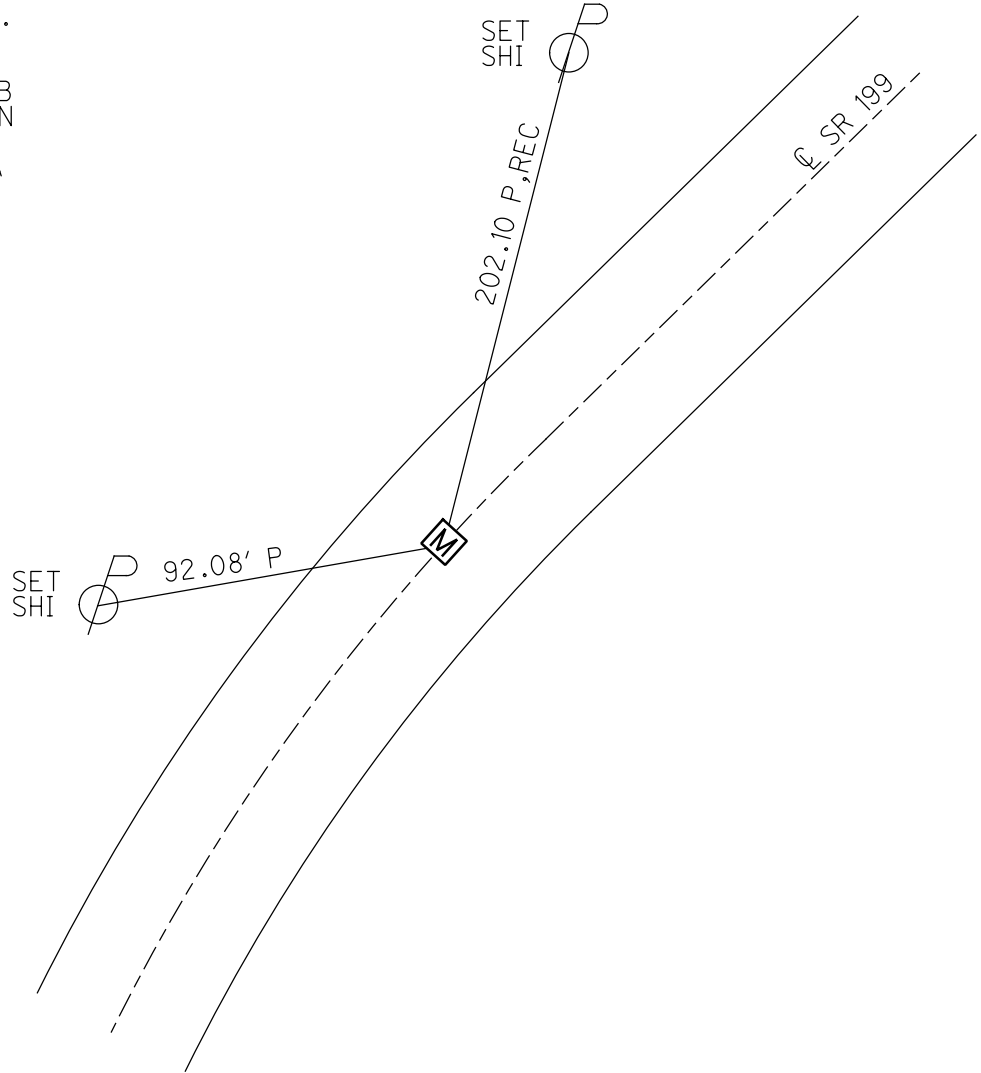
O.D.O.T. DISTRICT 2 SURVEY OFFICE (USE ONLY)

PERSONNEL \_\_\_\_\_ REFERENCE NO. 34 A SHEET 22 OF 45  
NOTES HUSS DATE 8/21/09 ROUTE SR 199  
H.C. CANTERBURY WEATHER CLOUDY COUNTY WOOD  
R.C. BARNHISEL TEMP. 81° TOWNSHIP MONTGOMERY  
DWG BY RHOADES PID 101286 SECTION 17  
T 4 N R 12 E

TYPE MONUMENT MONBOX  
ON SURFACE - ~~BELOW~~ ON \_\_\_\_\_  
OFFSET  $\varnothing$  PAVEMENT 0.3' ~~±~~ : RT  
11.9' TO RT EDGE PAVEMENT  
STATION: 571+25  
HORIZ.DATUM: NAD83(2011) GEOID: 2012A  
GRID: NORTHING: 597369.107 EASTING: 1691517.807



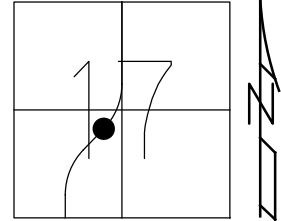
RECORD: S.T.  
STA. 571+03  
FD MONBOX  
7/15/87, MDB  
3/16/06, RGN  
8/18/09, MC  
9/16/21, DSA



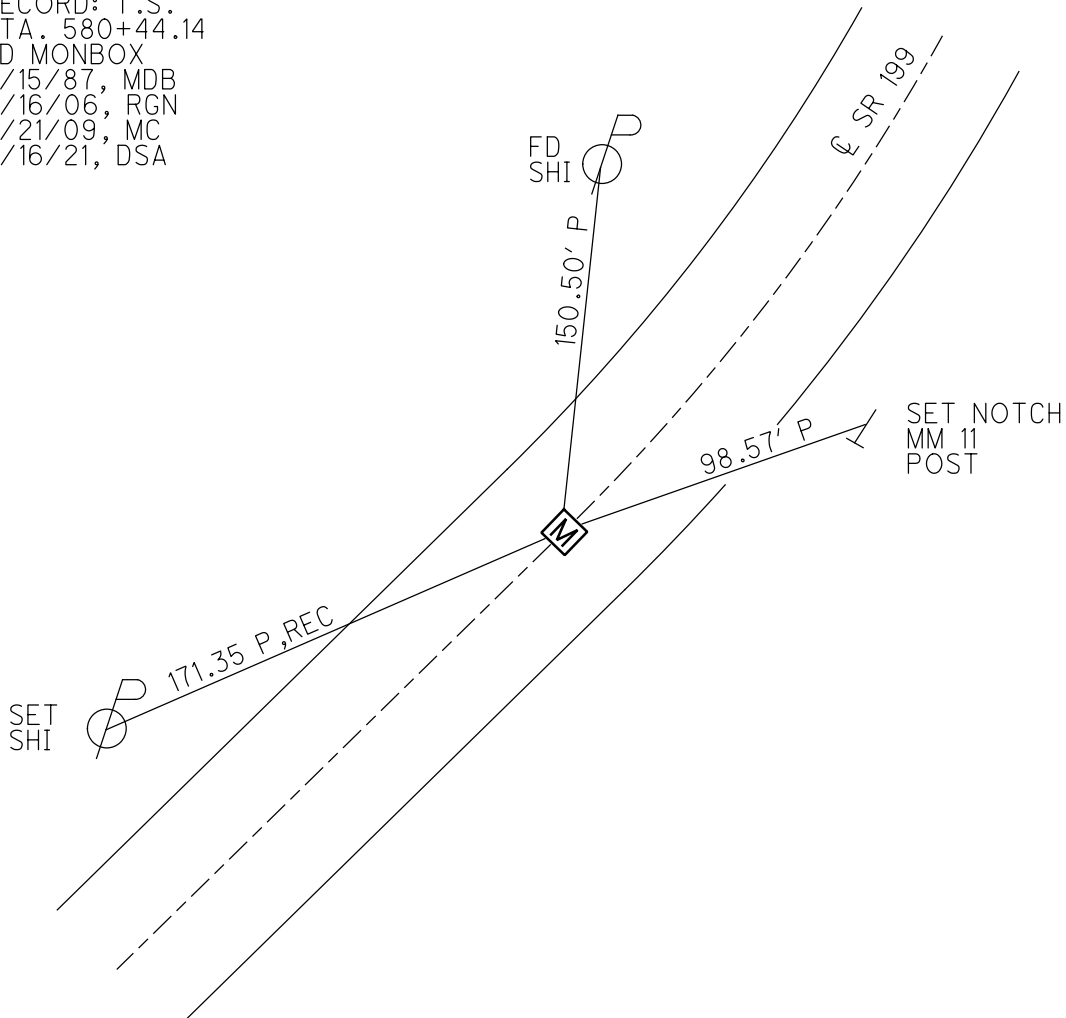
O.D.O.T. DISTRICT 2 SURVEY OFFICE (USE ONLY)

PERSONNEL \_\_\_\_\_ REFERENCE NO. 35 SHEET 23 OF 45  
NOTES HUSS DATE 8/21/09 ROUTE SR 199  
H.C. CANTERBURY WEATHER SUNNY COUNTY WOOD  
R.C. HUSS TEMP. 84° TOWNSHIP MONTGOMERY  
SECTION 17  
DWG BY RHOADES PID 101286 T 4 N R 12 E

TYPE MONUMENT MONBOX  
ON SURFACE - ~~BELOW~~ ON  
OFFSET ☉ PAVEMENT ON LT : RT  
11.9' TO RT EDGE PAVEMENT  
STATION: 580+68  
HORZ.DATUM: NAD83(2011) GEOID: 2012A  
GRID: NORTHING: 598120.540 EASTING: 1692084.545



RECORD: T.S.  
STA. 580+44.14  
FD MONBOX  
7/15/87, MDB  
3/16/06, RGN  
8/21/09, MC  
9/16/21, DSA



O.D.O.T. DISTRICT 2 SURVEY OFFICE (USE ONLY)

PERSONNEL

REFERENCE NO. 35 A

SHEET 24 OF 45

NOTES HUSS DATE 8/21/09

ROUTE SR 199

H.C. CANTERBURY WEATHER CLOUDY

COUNTY WOOD

R.C. HUSS TEMP. 84°

TOWNSHIP MONTGOMERY

SECTION 17

DWG BY RHOADES PID 101286

T 4 N R 12 E

TYPE MONUMENT MONBOX

ON SURFACE - ~~BELOW~~ ON

OFFSET ☉ PAVEMENT ON LT : RT

12.5' TO RT EDGE PAVEMENT

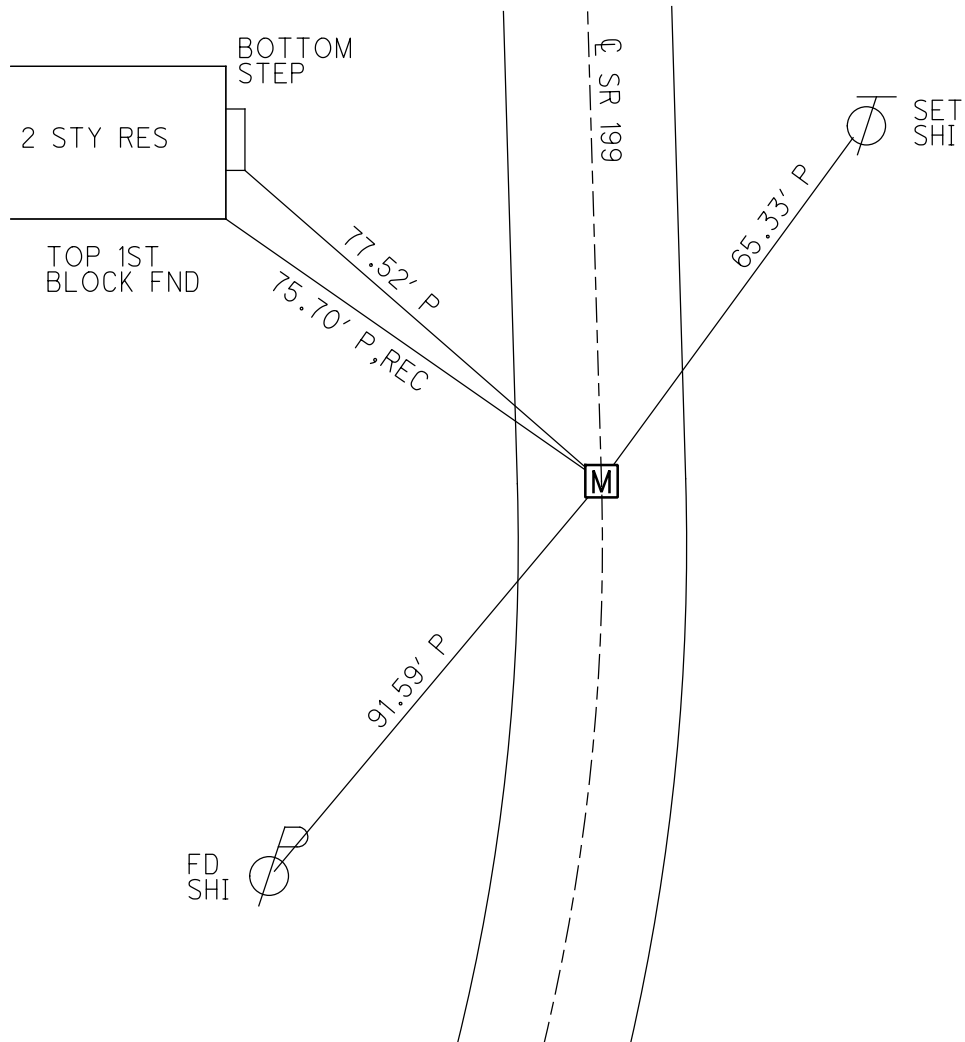
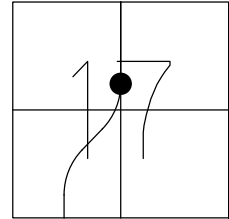
STATION: 593+39

HORZ.DATUM: NAD83(2011)

GEOID: 2012A

GRID: NORTHING: 599291.945

EASTING: 1692500.992



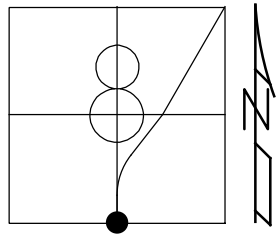
RECORD: S.T.  
 STA. 593+40.30  
 FD MONBOX  
 7/15/87, MDB  
 3/16/06, RGN  
 8/21/09, MC  
 9/16/21, DSA

O.D.O.T. DISTRICT 2 SURVEY OFFICE (USE ONLY)

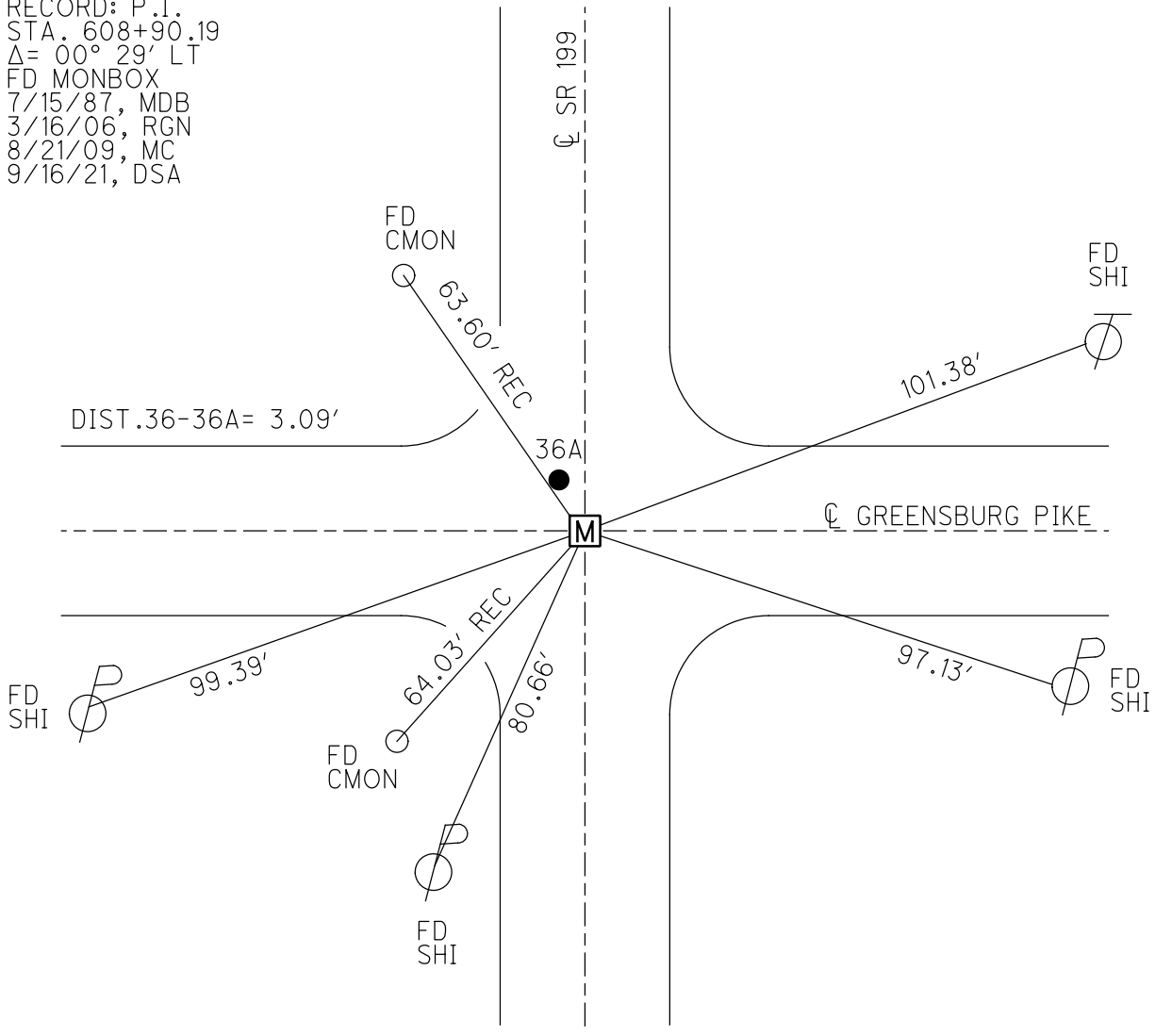
PERSONNEL \_\_\_\_\_ REFERENCE NO. 36 SHEET 25 OF 45  
 NOTES HUSS DATE 8/21/09 ROUTE SR 199  
 H.C. CANTERBURY WEATHER SUNNY COUNTY WOOD  
 R.C. HUSS TEMP. 85° TOWNSHIP MONTGOMERY  
 DWG BY RHOADES PID 101286 SECTION 8  
 T 4 N R 12 E

TYPE MONUMENT MONBOX  
 ON SURFACE - ~~BELOW~~ ON  
 OFFSET  $\text{C}$  PAVEMENT ON LT : RT  
- TO - EDGE PAVEMENT  
 STATION: 608+91

HORZ. DATUM: NAD83(2011) GEOID: 2012A  
 GRID: NORTHING: 600840.767 EASTING: 1692557.816



RECORD: P.I.  
 STA. 608+90.19  
 $\Delta = 00^\circ 29' \text{ LT}$   
 FD MONBOX  
 7/15/87, MDB  
 3/16/06, RGN  
 8/21/09, MC  
 9/16/21, DSA

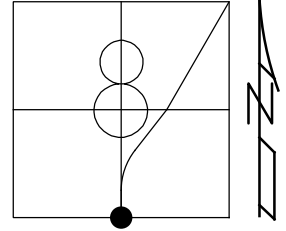




O.D.O.T. DISTRICT 2 SURVEY OFFICE (USE ONLY)

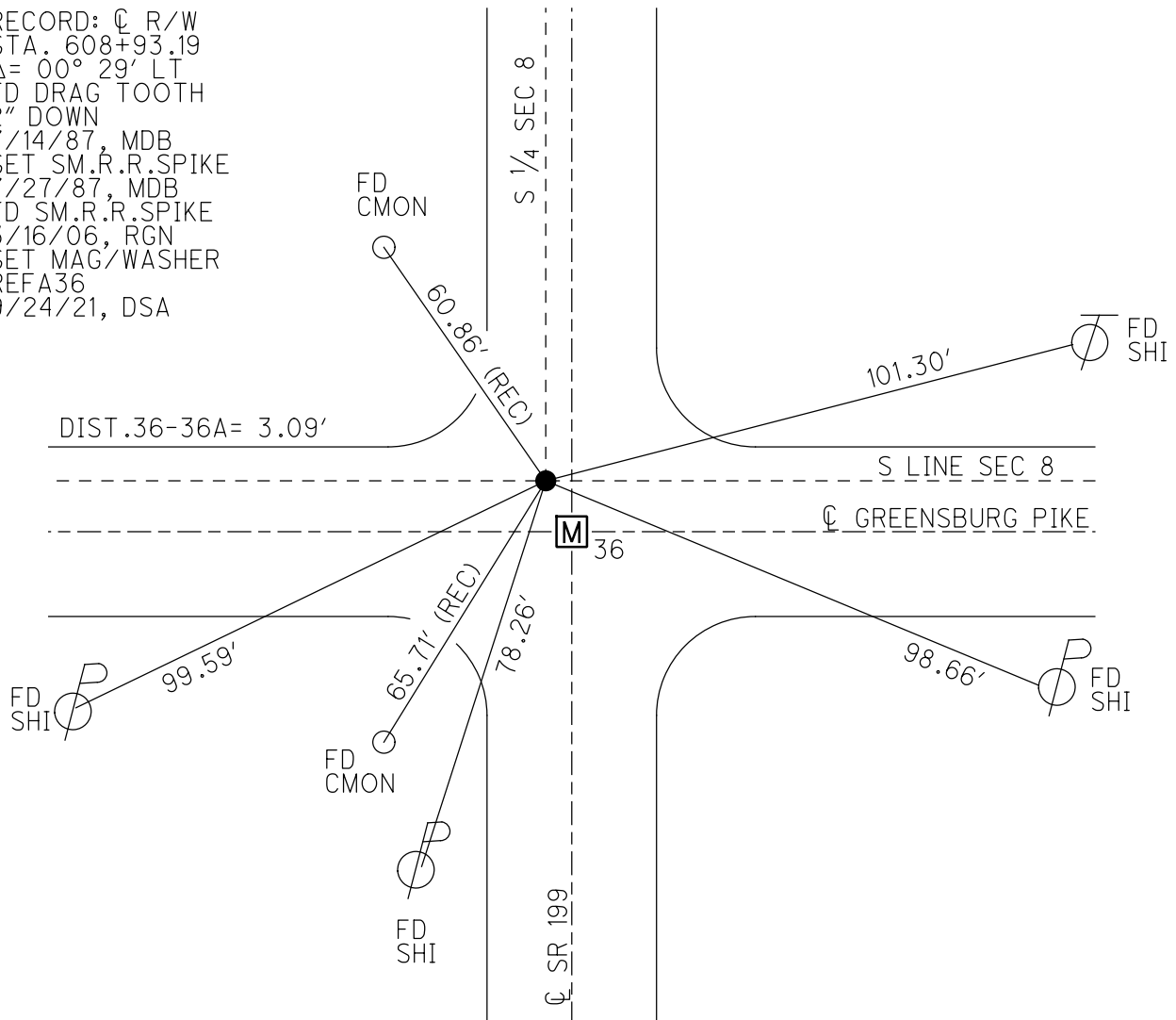
PERSONNEL \_\_\_\_\_ REFERENCE NO. 36 A SHEET 26 OF 45  
 NOTES O'DONNELL DATE 6/1/21 ROUTE SR 199  
 H.C. AUBLE WEATHER CLOUDY COUNTY WOOD  
 R.C. O'DONNELL TEMP. 70° TOWNSHIP MONTGOMERY  
 \_\_\_\_\_ SECTION 8  
 DWG BY RHOADES PID 101286 T 4 N R 12 E

TYPE MONUMENT MAG/WASHER  
 ON SURFACE - ~~BELOW~~ ON \_\_\_\_\_  
 OFFSET ☐ PAVEMENT 0.5' LT : ~~RT~~  
 \_\_\_\_\_ TO \_\_\_\_\_ EDGE PAVEMENT  
 STATION: 608+94



HORZ. DATUM: NAD83(2011) GEOID: 2012A  
 GRID: NORTHING: 600843.723 EASTING: 1692557.137

RECORD: ☐ R/W  
 STA. 608+93.19  
 $\Delta = 00^\circ 29' \text{ LT}$   
 FD DRAG TOOTH  
 2" DOWN  
 7/14/87, MDB  
 SET SM.R.R.SPIKE  
 7/27/87, MDB  
 FD SM.R.R.SPIKE  
 3/16/06, RGN  
 SET MAG/WASHER  
 REFA36  
 9/24/21, DSA



O.D.O.T. DISTRICT 2 SURVEY OFFICE (USE ONLY)

PERSONNEL

REFERENCE NO. 37

SHEET 27 OF 45

NOTES HUSS

DATE 8/21/09

ROUTE SR 199

H.C. CANTERBURY

WEATHER CLOUDY

COUNTY WOOD

R.C. HUSS

TEMP. 85°

TOWNSHIP MONTGOMERY

DWG BY RHOADES PID 101286

SECTION 8

T 4 N R 12 E

TYPE MONUMENT MONBOX

ON SURFACE - ~~BELOW~~ ON

OFFSET Q PAVEMENT ON LT : RT

12.0' TO RT EDGE PAVEMENT

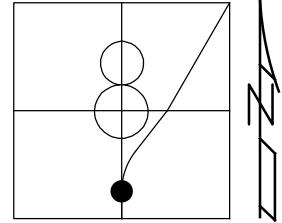
STATION: 618+42

HORIZ.DATUM: NAD83(2011)

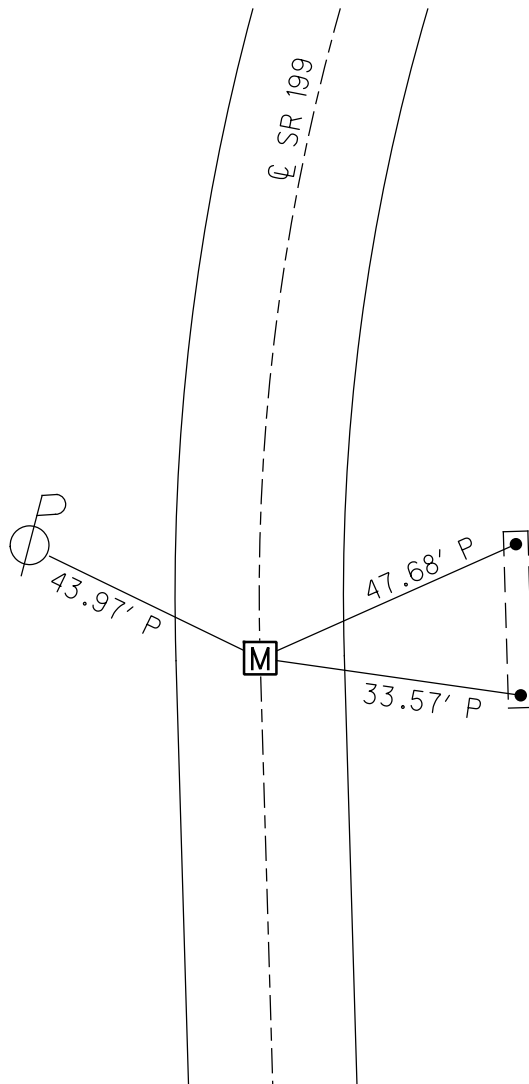
GEOID: 2012A

GRID: NORTHING: 601793.351

EASTING: 1692584.636



RECORD: T.S.  
STA. 618+43.23  
FD MONBOX  
7/15/87, MDB  
3/16/06, RGN  
8/21/09, MC  
9/16/21, DSA



O.D.O.T. DISTRICT 2 SURVEY OFFICE (USE ONLY)

PERSONNEL

REFERENCE NO. 37 A

SHEET 28 OF 45

NOTES HUSS

DATE 8/21/09

ROUTE SR 199

H.C. CANTERBURY

WEATHER SUNNY

COUNTY WOOD

R.C. HUSS

TEMP. 85°

TOWNSHIP MONTGOMERY

DWG BY RHOADES PID 101286

SECTION 8

T 4 N R 12 E

TYPE MONUMENT MONBOX

ON SURFACE - ~~BELOW~~ ON

OFFSET 0 PAVEMENT ON LT : RT

12.4' TO RT EDGE PAVEMENT

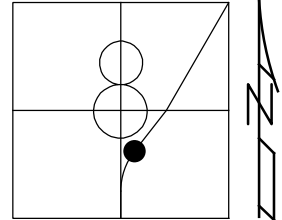
STATION: 632+85

HORZ.DATUM: NAD83(2011)

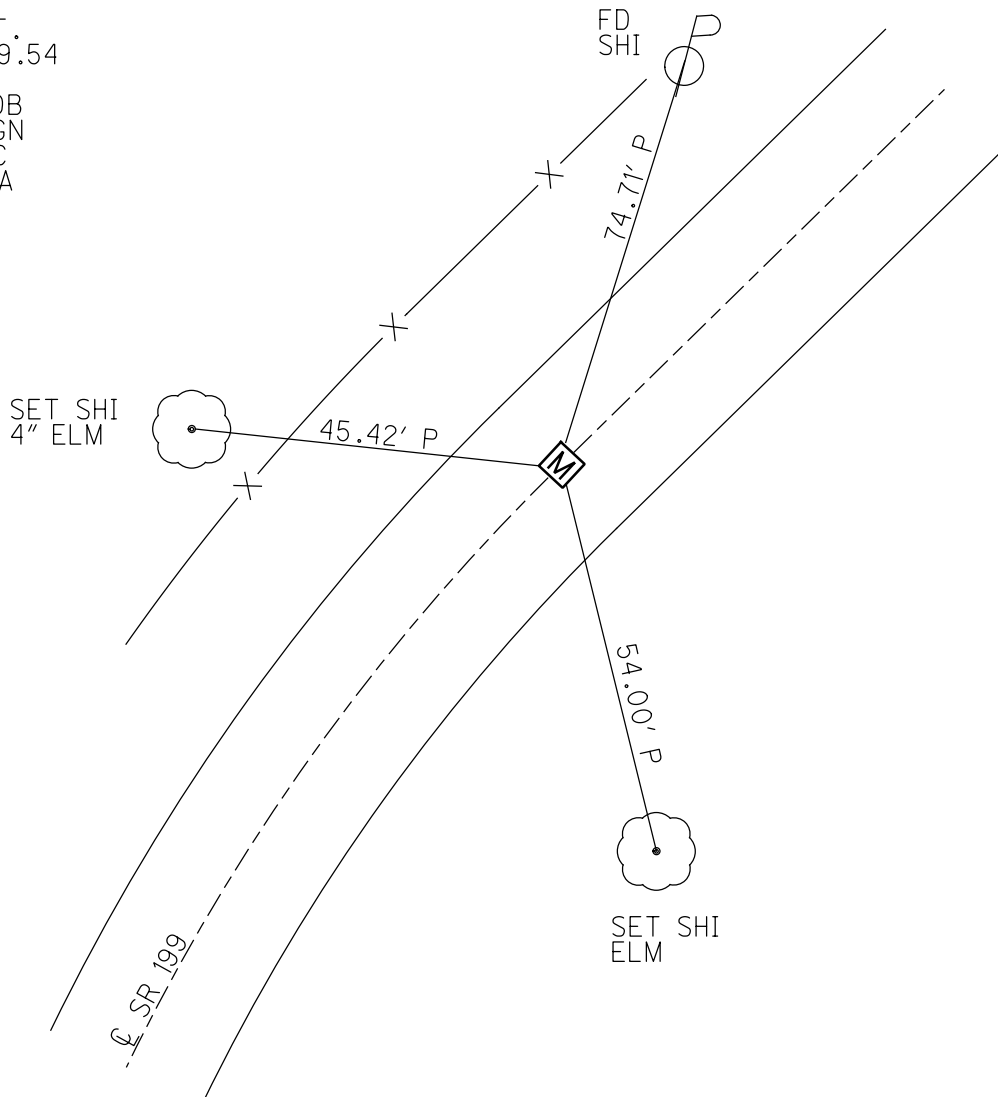
GEOID: 2012A

GRID: NORTHING: 603083.802

EASTING: 1693118.343



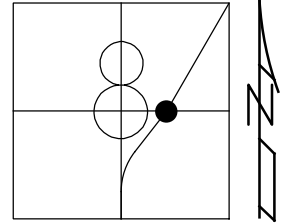
RECORD: S.T.  
 STA. 633+29.54  
 FD MONBOX  
 7/15/87, MDB  
 3/16/06, RGN  
 8/21/09, MC  
 9/16/21, DSA



O.D.O.T. DISTRICT 2 SURVEY OFFICE (USE ONLY)

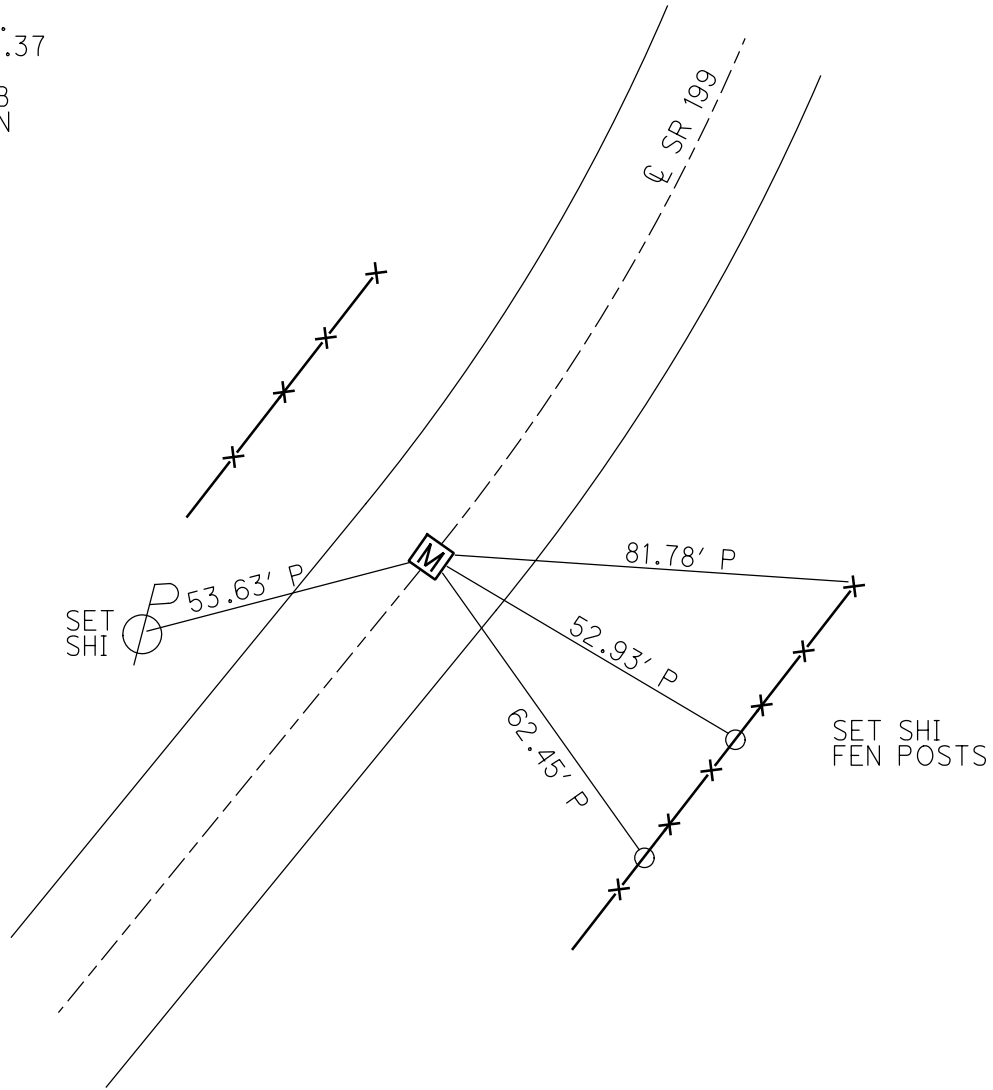
PERSONNEL \_\_\_\_\_ REFERENCE NO. 38 SHEET 29 OF 45  
 NOTES HUSS DATE 8/21/09 ROUTE SR 199  
 H.C. CANTERBURY WEATHER SUNNY COUNTY WOOD  
 R.C. HUSS TEMP. 85° TOWNSHIP MONTGOMERY  
 DWG BY \_\_\_\_\_ PID 101286 SECTION 8  
 T 4 N R 12 E

TYPE MONUMENT MONBOX  
 ON SURFACE - ~~BELOW~~ ON  
 OFFSET Q PAVEMENT ON LT : RT  
12.3' TO RT EDGE PAVEMENT  
 STATION: 636+45



HORIZ.DATUM: NAD83(2011) GEOID: 2012A  
 GRID: NORTHING: 603345.517 EASTING: 1693365.380

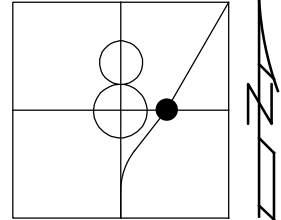
RECORD: T.S.  
 STA. 636+89.37  
 FD MONBOX  
 7/15/87, MDB  
 3/16/06, RGN  
 8/21/09, MC  
 9/16/21, DSA



O.D.O.T. DISTRICT 2 SURVEY OFFICE (USE ONLY)

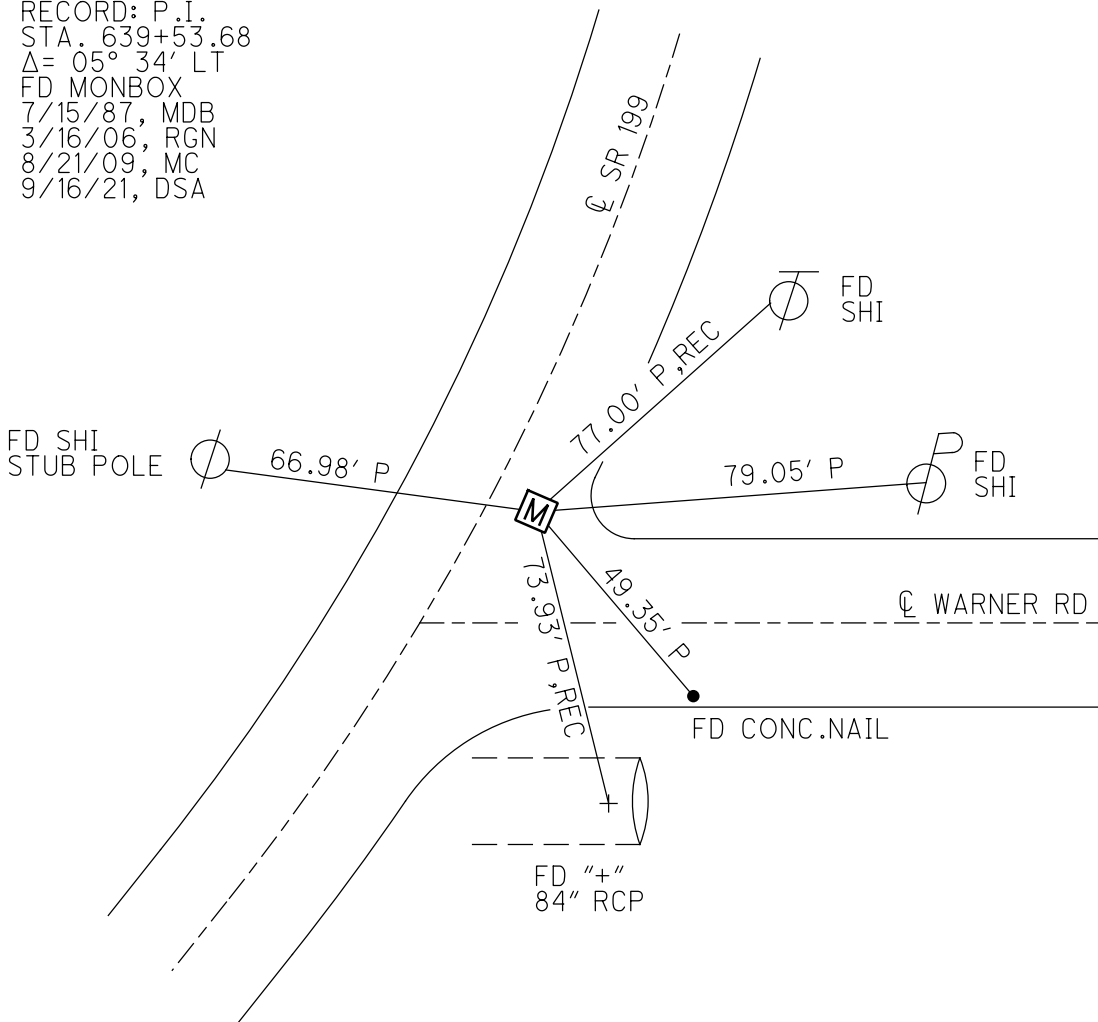
PERSONNEL \_\_\_\_\_ REFERENCE NO. 38 A SHEET 30 OF 45  
 NOTES HUSS DATE 8/21/09 ROUTE SR 199  
 H.C. CANTERBURY WEATHER SUNNY COUNTY WOOD  
 R.C. HUSS TEMP. 85° TOWNSHIP MONTGOMERY  
 SECTION 8  
 DWG BY \_\_\_\_\_ PID 101286 T 4 N R 12 E

TYPE MONUMENT MONBOX  
 ON SURFACE - ~~BELOW~~ ON \_\_\_\_\_  
 OFFSET  $\odot$  PAVEMENT 4.9' ~~LT~~ : RT  
16.5' TO LT EDGE PAVEMENT  
 STATION: 639+09



HORZ. DATUM: NAD83(2011) GEOID: 2012A  
 GRID: NORTHING: 603537.856 EASTING: 1693546.695

RECORD: P.I.  
 STA. 639+53.68  
 $\Delta = 05^\circ 34' \text{ LT}$   
 FD MONBOX  
 7/15/87, MDB  
 3/16/06, RGN  
 8/21/09, MC  
 9/16/21, DSA

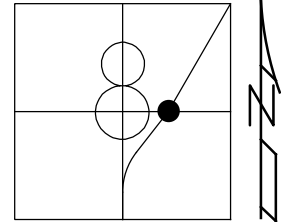


O.D.O.T. DISTRICT 2 SURVEY OFFICE (USE ONLY)

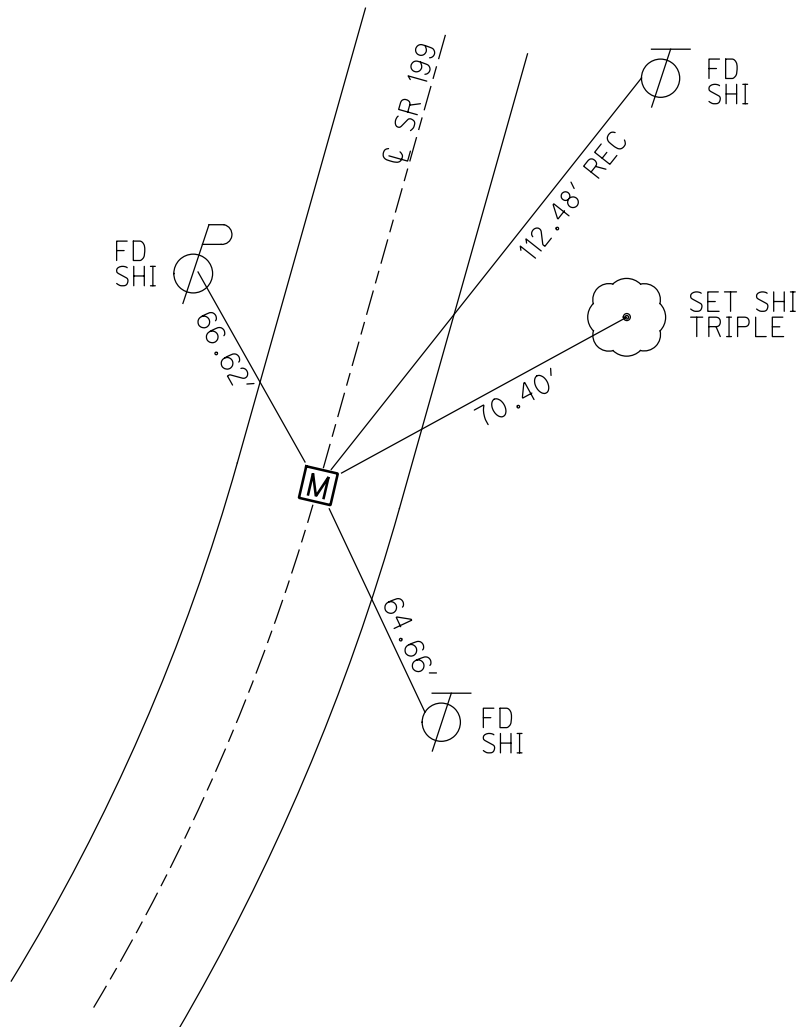
PERSONNEL \_\_\_\_\_ REFERENCE NO. 38 B SHEET 31 OF 45  
 NOTES HUSS DATE 8/24/09 ROUTE SR 199  
 H.C. CANTERBURY WEATHER SUNNY COUNTY WOOD  
 R.C. HUSS TEMP. 85° TOWNSHIP MONTGOMERY  
 \_\_\_\_\_ SECTION 8  
 DWG BY RHOADES PID 101286 T 4 N R 12 E

TYPE MONUMENT MONBOX  
 ON SURFACE - ~~BELOW~~ ON \_\_\_\_\_  
 OFFSET Q PAVEMENT ON \_\_\_\_\_ LT : RT  
11.9' TO RT EDGE PAVEMENT  
 STATION: 641+74

HORIZ.DATUM: NAD83(2011) GEOID: 2012A  
 GRID: NORTHING: 603746.770 EASTING: 1693708.489



RECORD: S.T.  
 STA. 642+17.62  
 FD MONBOX  
 7/15/87, MDB  
 3/16/06, RGN  
 8/24/09, MC  
 9/16/21, DSA



O.D.O.T. DISTRICT 2 SURVEY OFFICE (USE ONLY)

PERSONNEL

REFERENCE NO. 39

SHEET 32 OF 45

NOTES HUSS

DATE 8/24/09

ROUTE SR 199

H.C. CANTERBURY

WEATHER SUNNY

COUNTY WOOD

R.C. CORDES

TEMP. 84°

TOWNSHIP MONTGOMERY

SECTION 8

DWG BY RHOADES

PID 101286

T 4 N R 12 E

TYPE MONUMENT MONBOX

ON SURFACE - ~~BELOW~~ ON

OFFSET 11.1'  $\oslash$  PAVEMENT 1.0' LT : RT

11.1' TO LT EDGE PAVEMENT

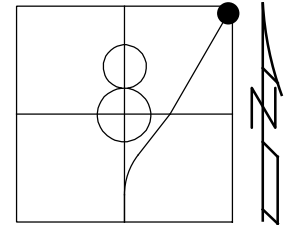
STATION: 659+00

HORZ.DATUM: NAD83(2011)

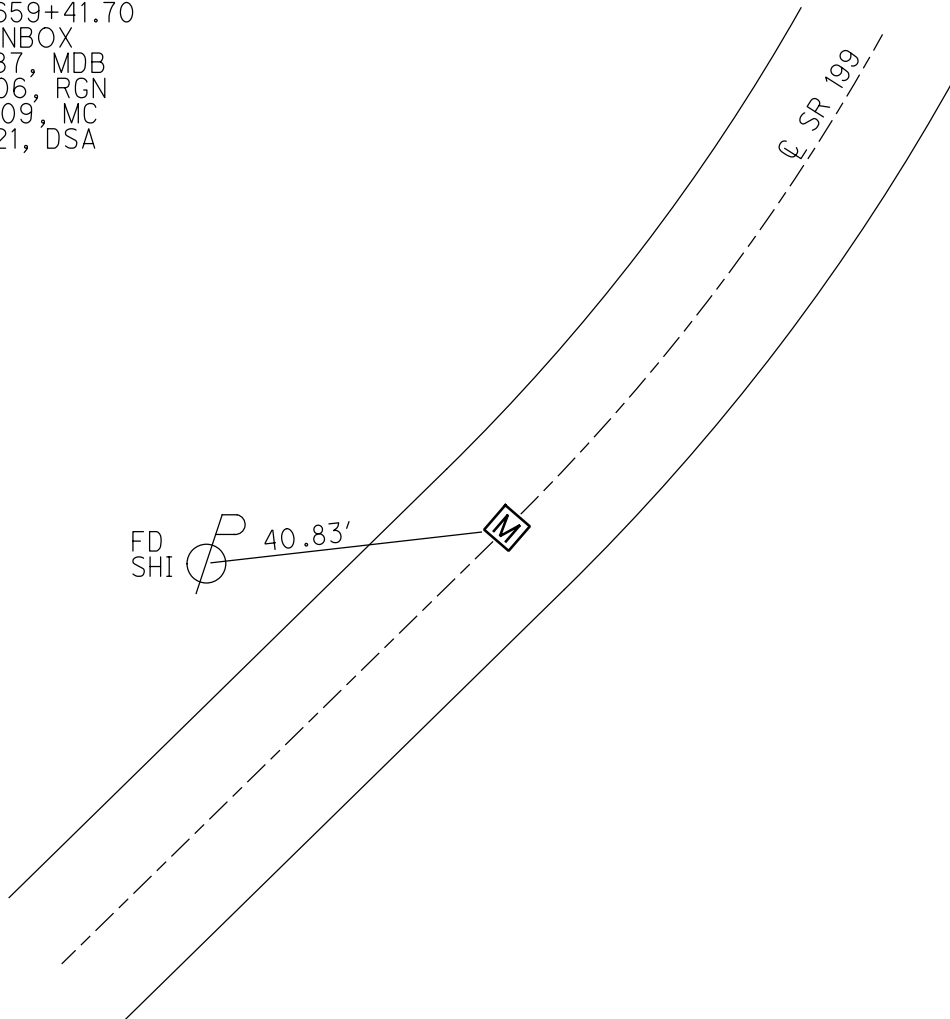
GEOID: 2012A

GRID: NORTHING: 605109.642

EASTING: 1694764.390



RECORD: T.S.  
STA. 659+41.70  
FD MONBOX  
7/15/87, MDB  
3/16/06, RGN  
8/24/09, MC  
9/16/21, DSA



O.D.O.T. DISTRICT 2 SURVEY OFFICE (USE ONLY)

PERSONNEL

REFERENCE NO. 40

SHEET 33 OF 45

NOTES O'DONNELL

DATE 6/1/21

ROUTE SR 199

H.C. AUBLE

WEATHER CLOUDY

COUNTY WOOD

R.C. O'DONNELL

TEMP. 70°

TOWNSHIP MONTGOMERY

SECTION 8

DWG BY RHOADES

PID 101286

T 4 N R 12 E

TYPE MONUMENT MONBOX

ON SURFACE - ~~BELOW~~ ON

OFFSET  $\varnothing$  PAVEMENT 59'  $\pm$  : RT

4.2' TO RT EDGE PAVEMENT

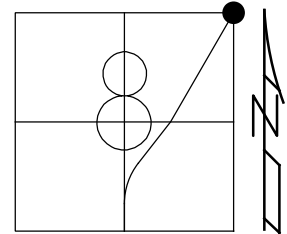
STATION: 670+35

HORZ.DATUM: NAD83(2011)

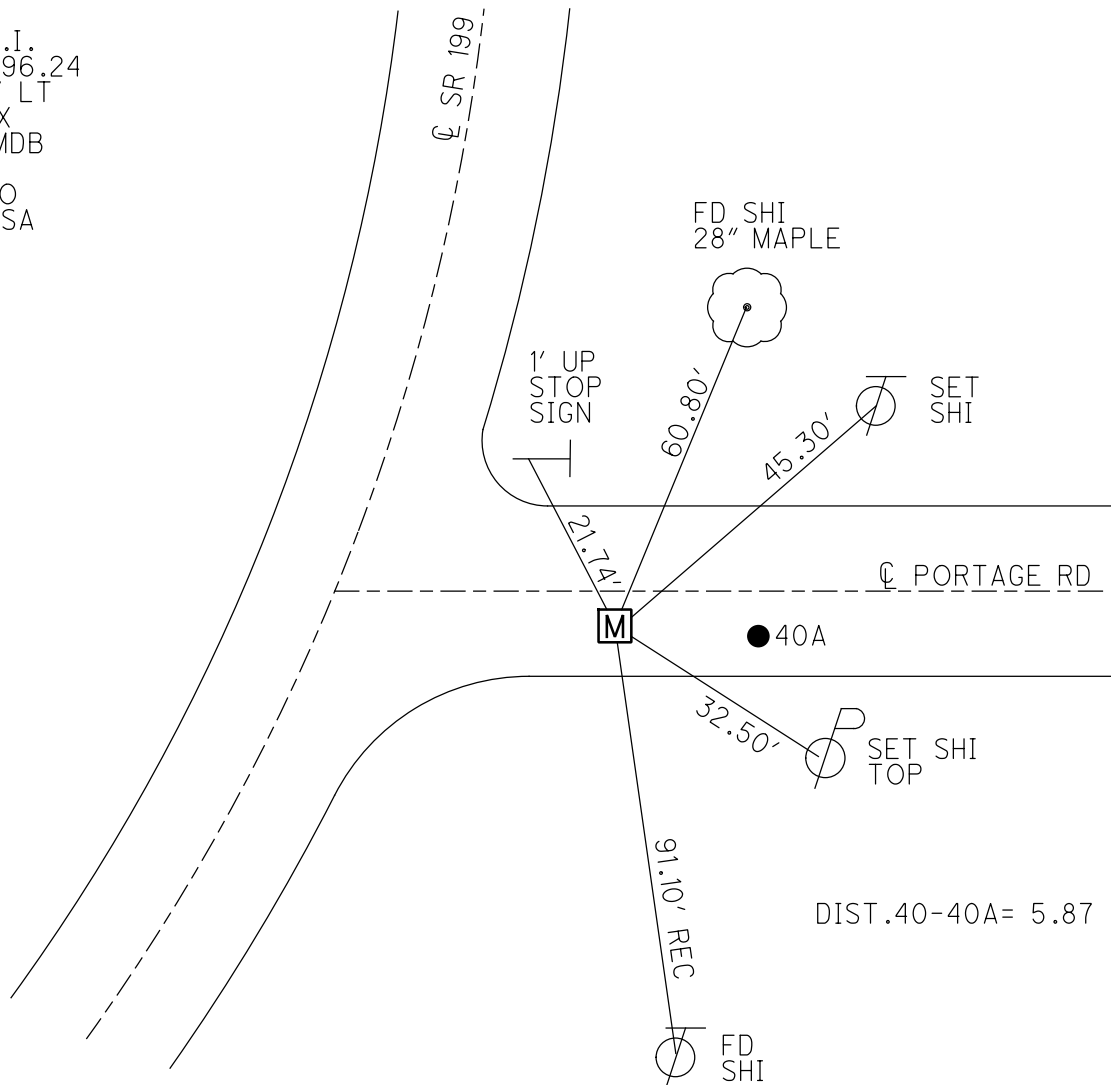
GEOID: 2012A

GRID: NORTHING: 626327.529

EASTING: 1654939.310



RECORD: P.I.  
STA. 670+96.24  
 $\Delta = 25^\circ 56' \text{ LT}$   
FD MONBOX  
7/15/87, MDB  
REF40  
6/1/21, JFO  
9/16/21, DSA



DIST. 40-40A = 5.87



O.D.O.T. DISTRICT 2 SURVEY OFFICE (USE ONLY)

PERSONNEL

REFERENCE NO. 40 A

SHEET 34 OF 45

NOTES O'DONNELL

DATE 6/1/21

ROUTE SR 199

H.C. AUBLE

WEATHER CLOUDY

COUNTY WOOD

R.C. O'DONNELL

TEMP. 70°

TOWNSHIP MONTGOMERY

DWG BY RHOADES

PID 101286

SECTION 5

T 4 N R 12 E

TYPE MONUMENT LG.R.R.SPIKE W/DIMPLE

~~ON SURFACE~~ - BELOW 2"

OFFSET  $\text{C}$  PAVEMENT 65' ~~LT~~ : RT

7.0' TO RT EDGE PAVEMENT

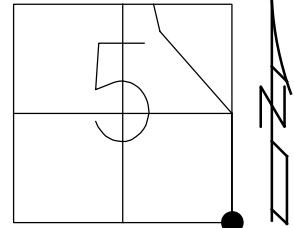
STATION: 670+35

HORIZ.DATUM: NAD83(2011)

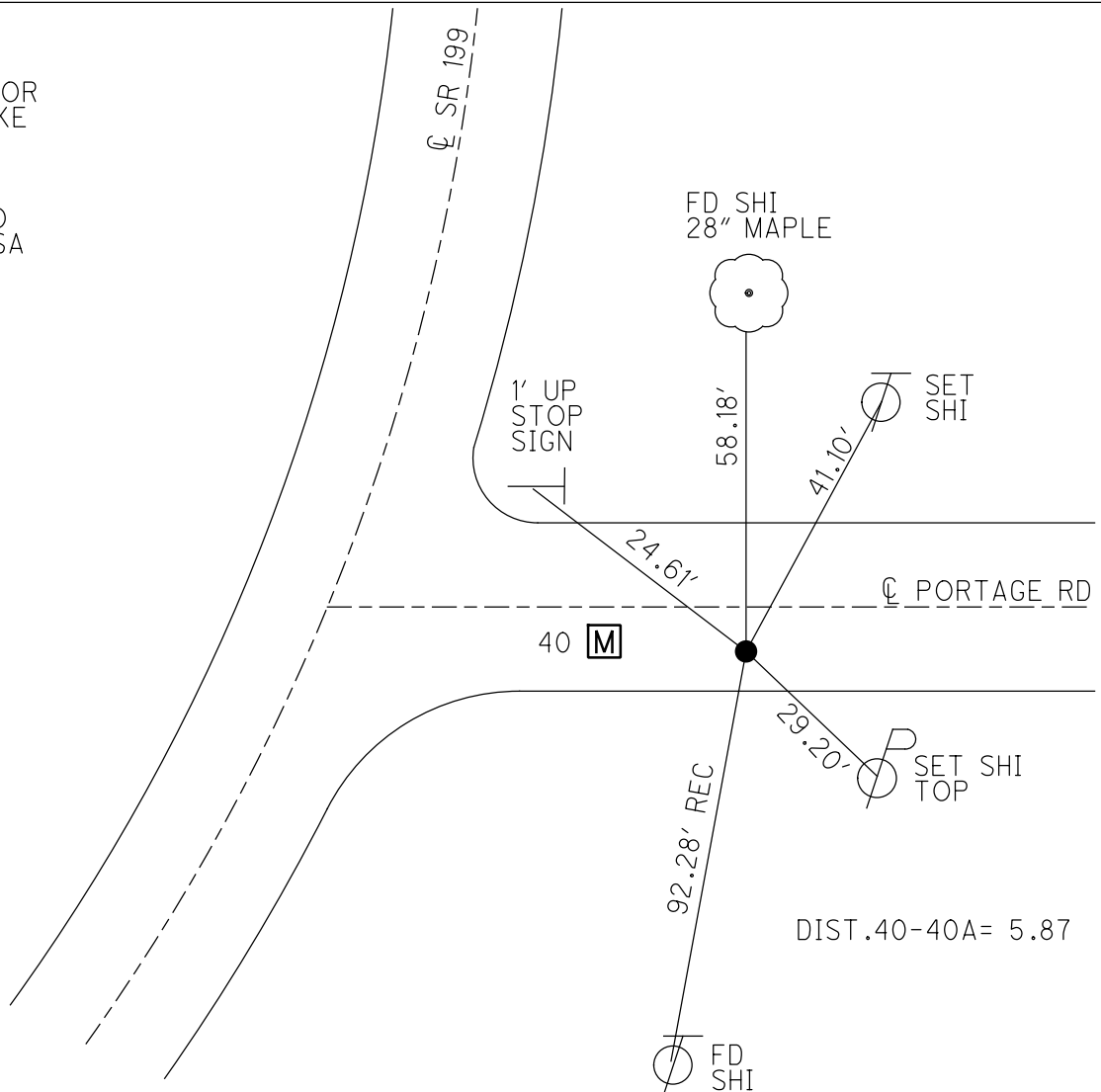
GEOID: 2012A

GRID: NORTHING: 606100.416

EASTING: 1695338.301



RECORD:  
SEC 5 SE COR  
FD R.R.SPIKE  
W/DIMPLE  
2" DOWN  
REFA40  
6/1/21, JFO  
9/16/21, DSA



DIST.40-40A= 5.87

O.D.O.T. DISTRICT 2 SURVEY OFFICE (USE ONLY)

PERSONNEL

REFERENCE NO. 40 B

SHEET 35 OF 45

NOTES HUSS  
H.C. CANTERBURY  
R.C. CORDES

DATE 8/24/09  
WEATHER SUNNY  
TEMP. 84°

ROUTE SR 199  
COUNTY WOOD  
TOWNSHIP MONTGOMERY  
SECTION 5  
T 4 N R 12 E

DWG BY RHOADES PID 101286

TYPE MONUMENT MONBOX

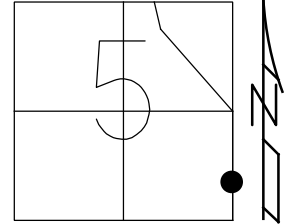
ON SURFACE - ~~BELOW~~ ON

OFFSET Q PAVEMENT ON LT : RT  
11.8' TO RT EDGE PAVEMENT

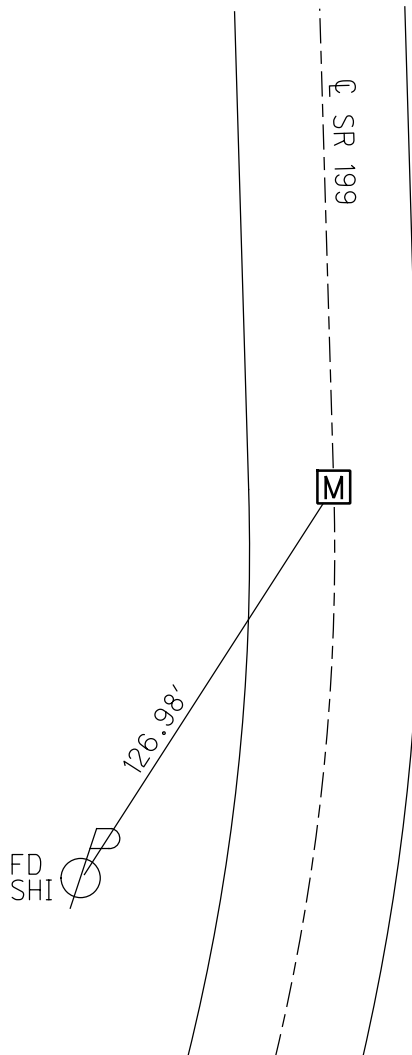
STATION: 677+21

HORIZ.DATUM: NAD83(2011) GEOID: 2012A

GRID: NORTHING: 606779.732 EASTING: 1695336.692



RECORD: S.T.  
STA. 677+66.63  
FD MONBOX  
7/15/87, MDB  
3/16/06, RGN  
REFA39  
8/24/09, MC  
9/16/21, DSA



O.D.O.T. DISTRICT 2 SURVEY OFFICE (USE ONLY)

PERSONNEL

REFERENCE NO. 41

SHEET 36 OF 45

NOTES HUSS

DATE 8/24/09

ROUTE SR 199

H.C. CANTERBURY

WEATHER SUNNY

COUNTY WOOD

R.C. CORDES

TEMP. 84°

TOWNSHIP MONTGOMERY

DWG BY RHOADES PID 101286

SECTION 5

T 4 N R 12 E

TYPE MONUMENT MONBOX

ON SURFACE - ~~BELOW~~ ON

OFFSET Q PAVEMENT ON LT : RT

11.4' TO LT EDGE PAVEMENT

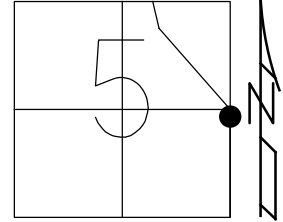
STATION: 686+43

HORZ.DATUM: NAD83(2011)

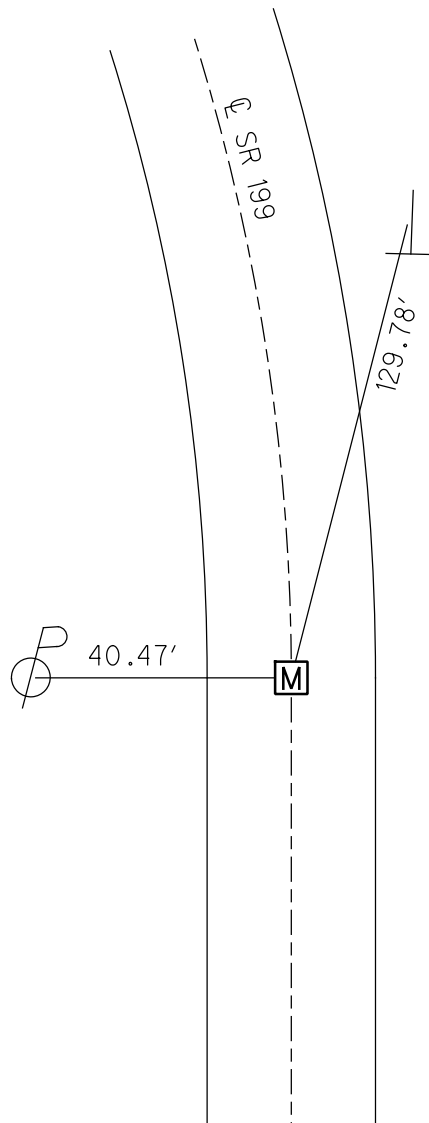
GEOID: 2012A

GRID: NORTHING: 607715.586

EASTING: 1695338.003



RECORD: T.S.  
STA. 687+02.17  
FD MONBOX  
7/15/87, MDB  
3/16/06, RGN  
8/24/09, MC  
9/16/21, DSA



O.D.O.T. DISTRICT 2 SURVEY OFFICE (USE ONLY)

PERSONNEL

REFERENCE NO. 41 A

SHEET 37 OF 45

NOTES HUSS DATE 8/24/09  
H.C. CANTERBURY WEATHER SUNNY  
R.C. CORDES TEMP. 84°

ROUTE SR 199  
COUNTY WOOD  
TOWNSHIP MONTGOMERY  
SECTION 5  
T 4 N R 12 E

DWG BY RHOADES PID 101286

TYPE MONUMENT MONBOX

ON SURFACE - ~~BELOW~~ ON

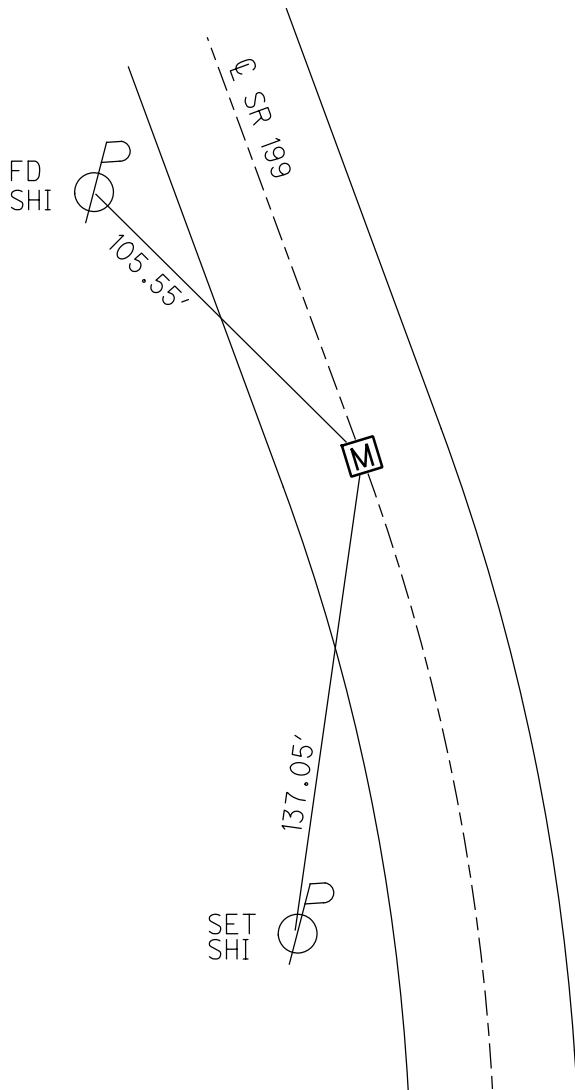
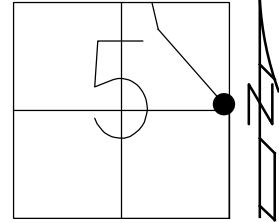
OFFSET ☉ PAVEMENT ON LT : RT

12.2' TO RT EDGE PAVEMENT

STATION: 698+32

HORIZ.DATUM: NAD83(2011) GEOID: 2012A

GRID: NORTHING: 608839.003 EASTING: 1695021.831



RECORD: S.T.  
STA. 699+09.70  
FD MONBOX  
7/15/87, MDB  
3/16/06, RGN  
8/24/09, MC  
9/16/21, DSA

O.D.O.T. DISTRICT 2 SURVEY OFFICE (USE ONLY)

PERSONNEL

REFERENCE NO. 42

SHEET 38 OF 45

NOTES HUSS DATE 8/25/09

ROUTE SR 199

H.C. CANTERBURY WEATHER SUNNY

COUNTY WOOD

R.C. HUSS TEMP. 84°

TOWNSHIP MONTGOMERY

SECTION 5

DWG BY RHOADES PID 101286

T 4 N R 12 E

TYPE MONUMENT MONBOX W/1" IPIN

ON SURFACE - ~~BELOW~~ ON

OFFSET CL PAVEMENT ON LT : RT

11.7' TO RT EDGE PAVEMENT

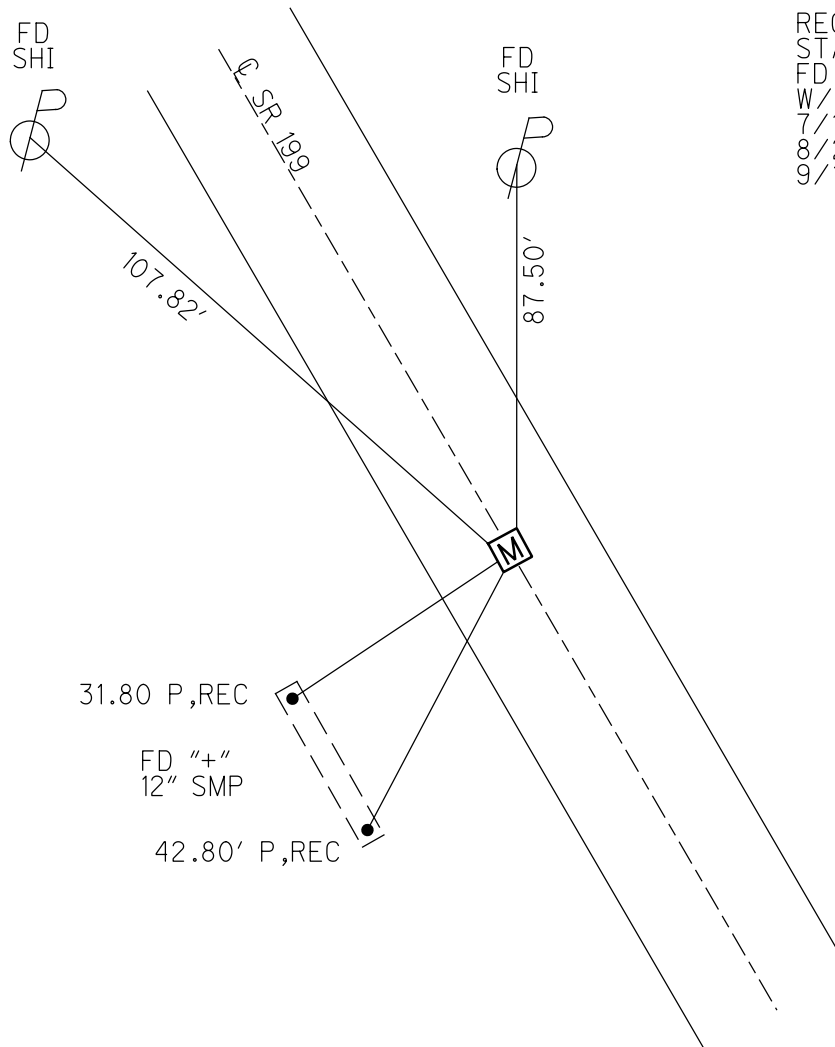
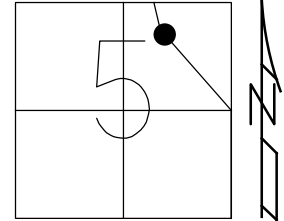
STATION: 717+82

HORZ.DATUM: NAD83(2011)

GEOID: 2012A

GRID: NORTHING: 610501.462

EASTING: 1694002.448



RECORD: T.S.  
 STA. 718+59.94  
 FD MONBOX  
 W/1" IPIN  
 7/15/87, MDB  
 8/25/09, MC  
 9/16/21, DSA

O.D.O.T. DISTRICT 2 SURVEY OFFICE (USE ONLY)

PERSONNEL

REFERENCE NO. 42 A

SHEET 39 OF 45

NOTES HUSS

DATE 8/25/09

ROUTE SR 199

H.C. CANTERBURY

WEATHER SUNNY

COUNTY WOOD

R.C. HUSS

TEMP. 84°

TOWNSHIP MONTGOMERY

DWG BY RHOADES PID 101286

SECTION 5

T 4 N R 12 E

TYPE MONUMENT MONBOX

ON SURFACE - ~~BELOW~~ ON

OFFSET Q PAVEMENT ON LT : RT

11.7' TO RT EDGE PAVEMENT

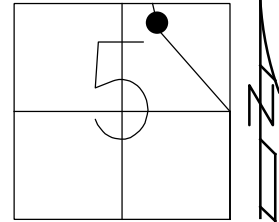
STATION: 734+58

HORZ.DATUM: NAD83(2011)

GEOID: 2012A

GRID: NORTHING: 612073.801

EASTING: 1693571.181



SET  
SHI



105.57'

Q SR 199

M

FD  
SHI



173.10' REC

RECORD: P.C.C.  
STA. 735+23.94  
FD MONBOX  
7/15/87, MDB  
8/25/09, MC  
9/16/21, DSA

O.D.O.T. DISTRICT 2 SURVEY OFFICE (USE ONLY)

PERSONNEL

REFERENCE NO. 43

SHEET 40 OF 45

NOTES HUSS

DATE 8/25/09

ROUTE SR 199

H.C. CANTERBURY

WEATHER SUNNY

COUNTY WOOD

R.C. HUSS

TEMP. 84°

TOWNSHIP MONTGOMERY

DWG BY RHOADES PID 101286

SECTION 32

T 5 N R 12 E

TYPE MONUMENT 3/4" IPIN

~~ON SURFACE~~ - BELOW 3"

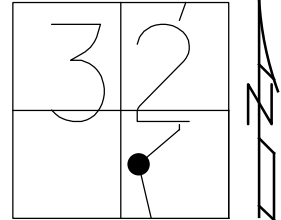
OFFSET  $\odot$  PAVEMENT 164' LT : ~~RT~~

- TO - EDGE PAVEMENT

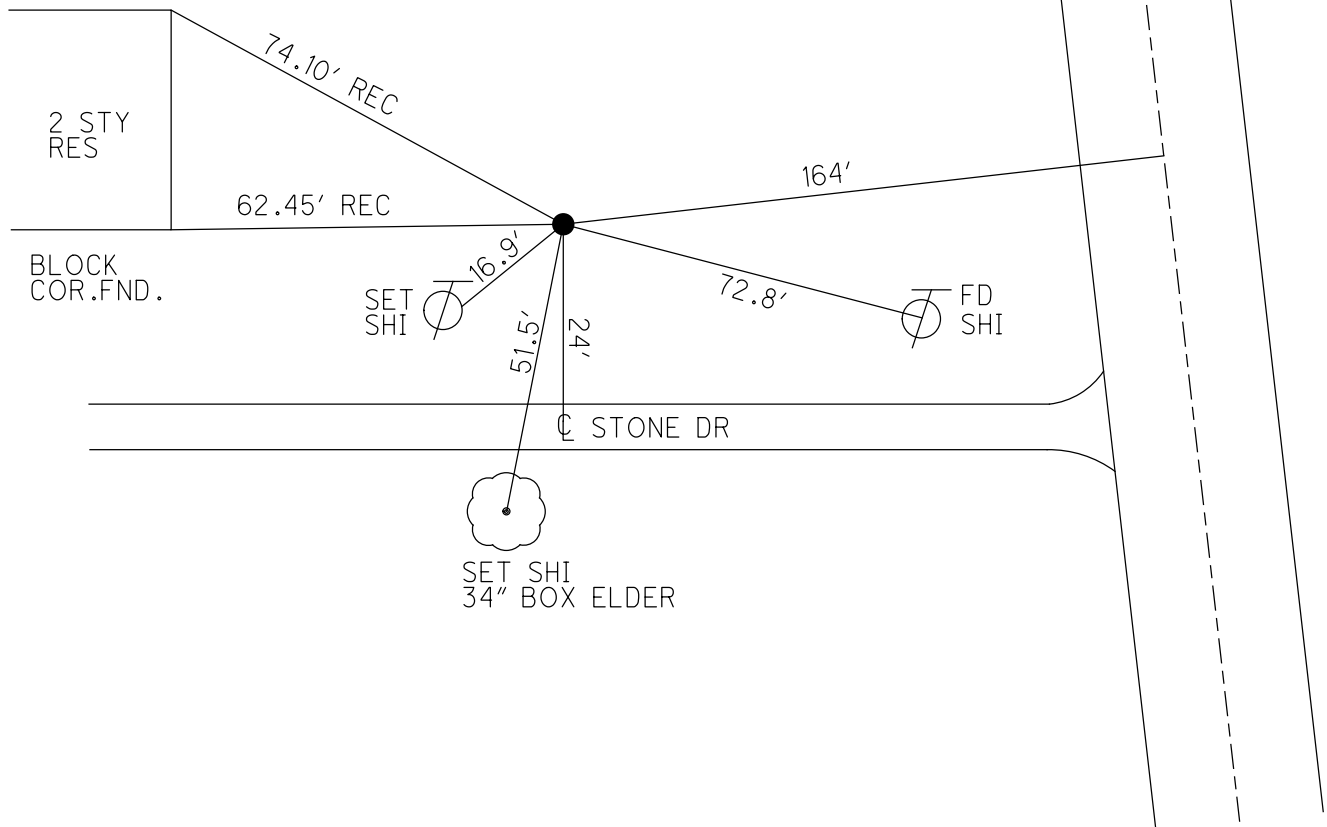
STATION: 736+65

HORIZ.DATUM: \_\_\_\_\_ GEOID: \_\_\_\_\_

GRID: NORTHING: \_\_\_\_\_ EASTING: \_\_\_\_\_



RECORD: P.I.  
 STA. 737+96.36  
 $\Delta = 48^\circ 06' RT$   
 FD R.R.SPIKE  
 SET 3/4" IPIN  
 FD 3/4" IPIN  
 3" DOWN  
 8/25/09, MC



O.D.O.T. DISTRICT 2 SURVEY OFFICE (USE ONLY)

PERSONNEL

REFERENCE NO. 44

SHEET 41 OF 45

NOTES HUSS

DATE 8/25/09

ROUTE SR 199

H.C. CANTERBURY

WEATHER SUNNY

COUNTY WOOD

R.C. HUSS

TEMP. 85°

TOWNSHIP MONTGOMERY

SECTION 32

DWG BY RHOADES PID 101286

T 5 N R 12 E

TYPE MONUMENT MONBOX W/1" IPIN

ON SURFACE - ~~BELOW~~ ON

OFFSET 0.5' LT : RT

13.0' TO RT EDGE PAVEMENT

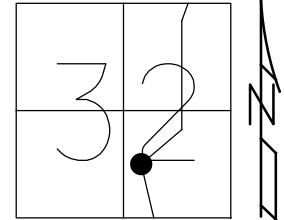
STATION: 743+58

HORZ. DATUM: NAD83(2011)

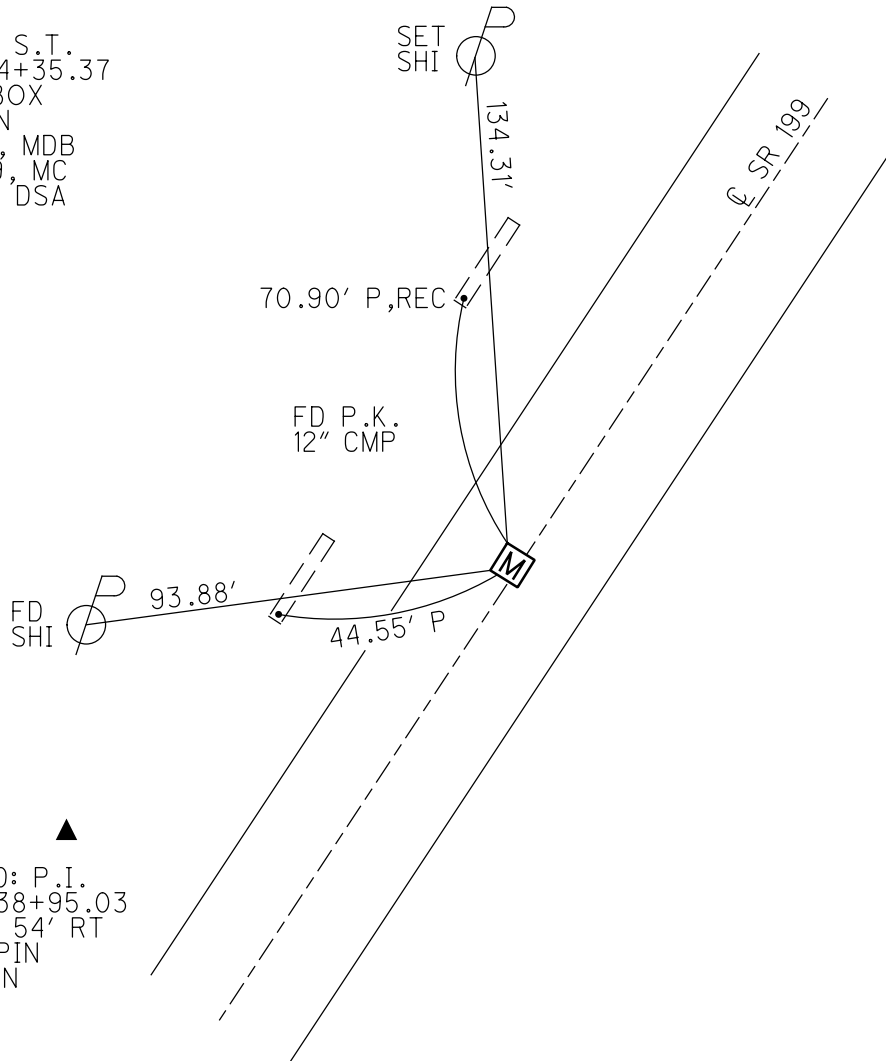
GEOID: 2012A

GRID: NORTHING: 612922.370

EASTING: 1693879.670



RECORD: S.T.  
 STA. 744+35.37  
 FD MONBOX  
 W/1" IPIN  
 7/15/87, MDB  
 8/25/09, MC  
 9/16/21, DSA



RECORD: P.I.  
 STA: 738+95.03  
 $\Delta = 24^\circ 54' RT$   
 FD 1" IPIN  
 IN CMON



O.D.O.T. DISTRICT 2 SURVEY OFFICE (USE ONLY)

PERSONNEL

REFERENCE NO. 45

SHEET 42 OF 45

NOTES HUSS  
 H.C. CANTERBURY  
 R.C. HUSS

DATE 8/25/09  
 WEATHER SUNNY  
 TEMP. 85°

ROUTE SR 199  
 COUNTY WOOD  
 TOWNSHIP MONTGOMERY  
 SECTION 32  
 T 5 N R 12 E

DWG BY RHOADES PID 101286

TYPE MONUMENT MONBOX W/1" IPIN

ON SURFACE - ~~BELOW~~ ON

OFFSET  $\varnothing$  PAVEMENT 0.4' ~~LT~~ : RT

11.5' TO RT EDGE PAVEMENT

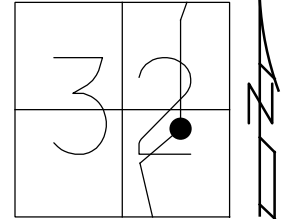
STATION: 754+93

HORZ.DATUM: NAD83(2011)

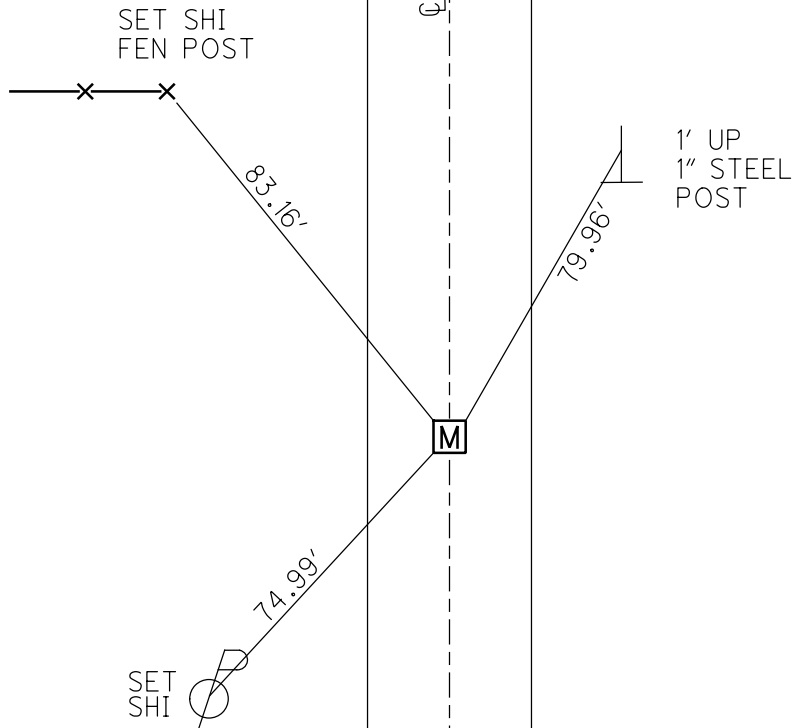
GEOID: 2012A

GRID: NORTHING: 613996.000

EASTING: 1694174.765



RECORD:  
 FD MONBOX  
 7/15/87, MDB  
 8/25/09, MC  
 FD MONBOX  
 W/ 1" IPIN  
 REF45  
 5/18/18, JLL  
 9/16/21, DSA



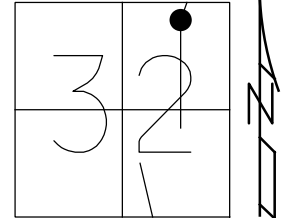
RECORD: P.I.  
 STA: 750+12.21  
 $\Delta = 29^\circ 18' \text{ LT}$   
 FD 1" IPIN  
 IN CMON



O.D.O.T. DISTRICT 2 SURVEY OFFICE (USE ONLY)

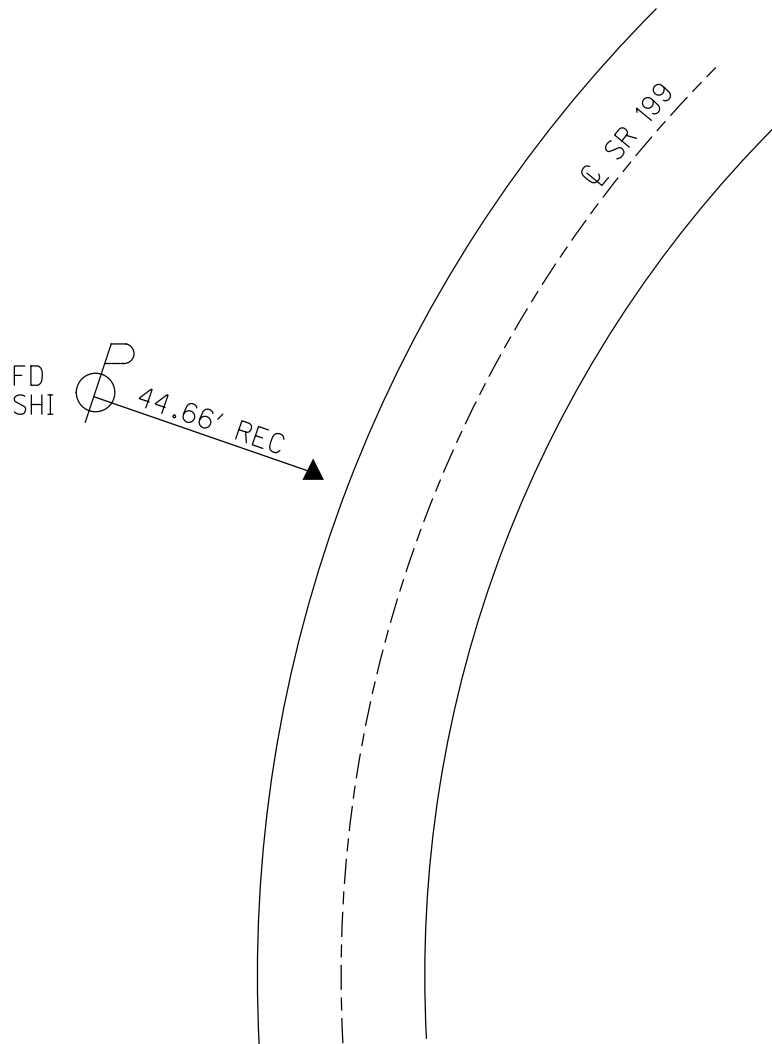
PERSONNEL \_\_\_\_\_ REFERENCE NO. 46 SHEET 43 OF 45  
NOTES LEU DATE 5/18/18 ROUTE SR 199  
H.C. LEU WEATHER BREEZY COUNTY WOOD  
R.C. TRENKA TEMP. 60° TOWNSHIP MONTGOMERY  
O'DONNELL SECTION 32  
DWG BY HAGEMeyer PID 101286 T 5 N R 12 E

TYPE MONUMENT 1" IPIN  
~~ON SURFACE~~ - BELOW 4"  
OFFSET  $\odot$  PAVEMENT 14.9' LT : ~~RT~~  
0.6' TO LT EDGE PAVEMENT  
STATION: 770+75



HORZ.DATUM: NAD83(2011) GEOID: 2012A  
GRID: NORTHING: 615578.575 EASTING: 1694193.657

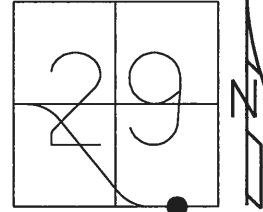
RECORD:  
FD IPIN  
7/15/87, MDB  
FD 3/4" IPIN  
BENT TO SW  
8/25/09, SAH  
4" DOWN  
5/18/18, JLL  
9/16/21 DSA



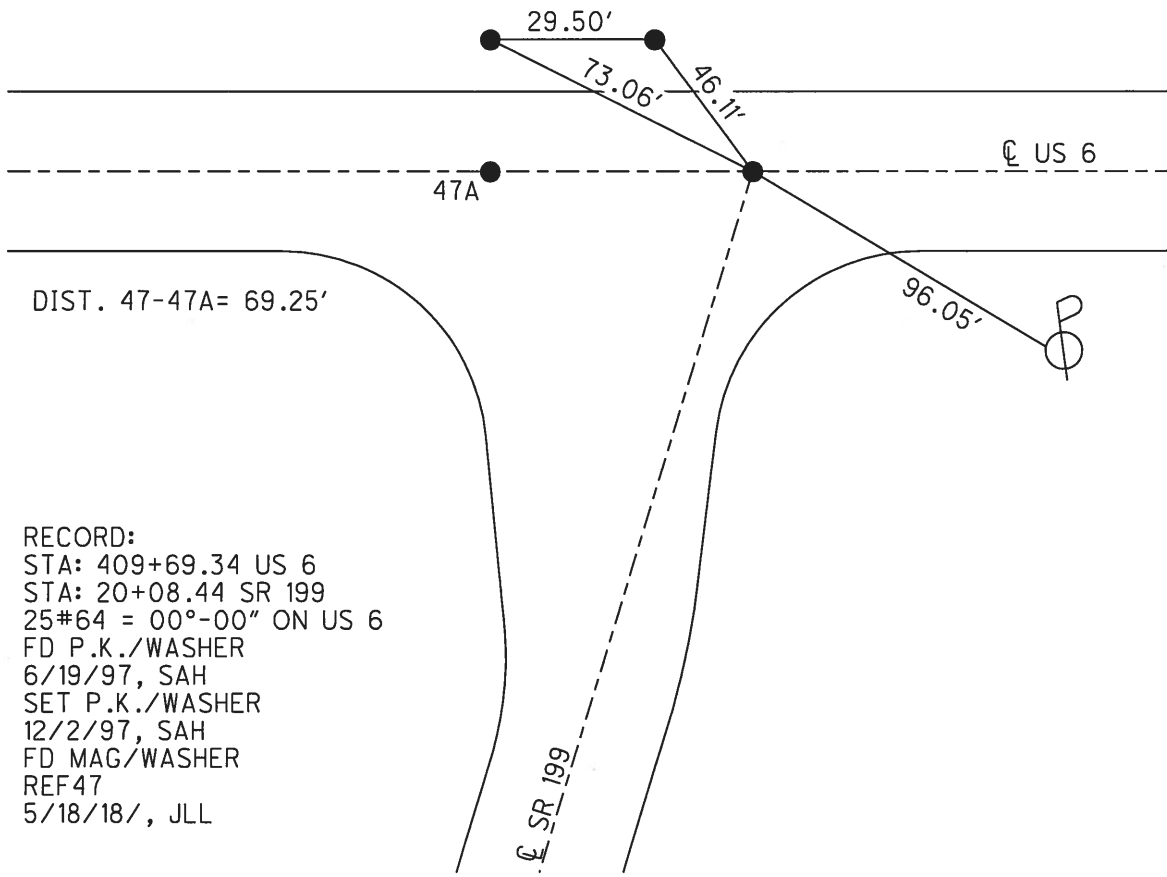
O.D.O.T. DISTRICT 2 SURVEY OFFICE (USE ONLY)

PERSONNEL	REFERENCE NO. <u>47</u>	SHEET <u>44</u> OF <u>45</u>
NOTES <u>HUSS</u>	DATE <u>06-19-97</u>	ROUTE <u>SR 199</u>
H.C. <u>CORDES</u>	WEATHER <u>CLOUDY</u>	COUNTY <u>WOOD</u>
R.C. <u>VAN DUSEN</u>	TEMP. <u>70° F</u>	TOWNSHIP <u>FREEDOM</u>
		SECTION <u>29</u>
		T <u>5</u> N R <u>12</u> E

TYPE MONUMENT \_\_\_\_\_ PK/WASHER \_\_\_\_\_  
 ON SURFACE - ~~BELOW~~ \_\_\_\_\_ ON \_\_\_\_\_  
 LEFT - ℄ PAV'T - ~~RIGHT~~ \_\_\_\_\_ 0.4' \_\_\_\_\_  
11.7' TO LT EDGE PAVEMENT  
 S.L.M. \_\_\_\_\_ 782+49 ±  
 Grid: Northing: \_\_\_\_\_ 616712.854 Easting: \_\_\_\_\_ 1694505.520



SET 5/8" IRON RODS



RECORD:  
 STA: 409+69.34 US 6  
 STA: 20+08.44 SR 199  
 25#64 = 00°-00" ON US 6  
 FD P.K./WASHER  
 6/19/97, SAH  
 SET P.K./WASHER  
 12/2/97, SAH  
 FD MAG/WASHER  
 REF47  
 5/18/18/, JLL

O.D.O.T. DISTRICT 2 SURVEY OFFICE (USE ONLY)

PERSONNEL

REFERENCE NO. 47 A

SHEET 45 OF 45

NOTES HUSS

DATE 06-19-97

ROUTE SR 199 / US 6

H.C. CORDES

WEATHER CLOUDY

COUNTY WOOD

R.C. VAN DUSEN

TEMP. 70° F

TOWNSHIP FREEDOM

SECTION 29

T 5 N R 12 E

TYPE MONUMENT PK/WASHER

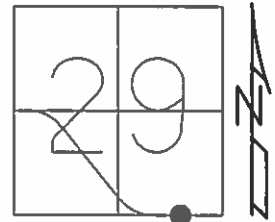
ON SURFACE - ~~BELOW~~ ON

~~LEFT~~ - Q PAV'T - ~~RIGHT~~ ON

12.0' TO LT. EDGE PAVEMENT

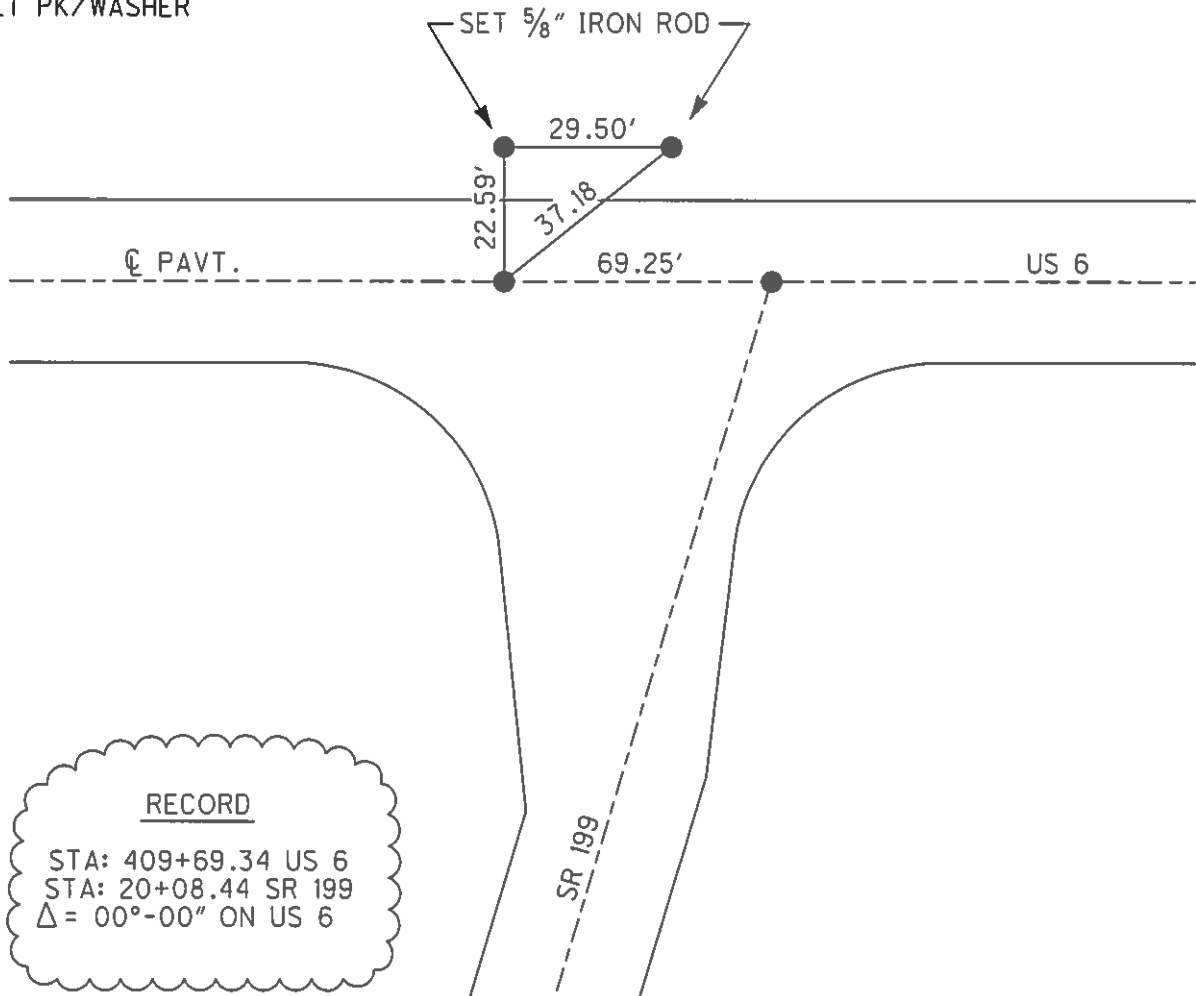
S.L.M. 782+49 ±

Grid: Northing: - Easting: -



RECORD

12-02-97 SAH  
SET PK/WASHER

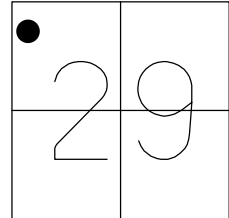


RECORD  
STA: 409+69.34 US 6  
STA: 20+08.44 SR 199  
Δ = 00°-00" ON US 6

O.D.O.T. DISTRICT 2 SURVEY OFFICE (USE ONLY)


PERSONNEL \_\_\_\_\_ REFERENCE NO. 49 SHEET 46 OF 46  
NOTES AUBLE DATE 5/10/23 ROUTE SR 199  
H.C. AUBLE WEATHER SUNNY COUNTY WOOD  
R.C. NIESE TEMP. \_\_\_\_\_ TOWNSHIP FREEDOM  
SECTION 29  
DWG BY RHOADES PID R/W, NO PID T 5 N R 12 E

TYPE MONUMENT IPIPE  
ON SURFACE - ~~BELOW~~ 2"  
OFFSET  $\text{\textcircled{C}}$  PAVEMENT \_\_\_\_\_ LT : RT  
\_\_\_\_\_ TO \_\_\_\_\_ EDGE PAVEMENT  
STATION: 855+50



HORZ.DATUM: NAD83 2011 GEOID: NAVD88 2018  
GRID: NORTHING: 621355.014 EASTING: 1690415.266

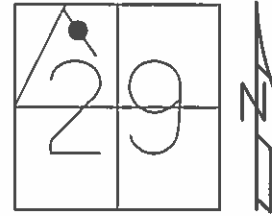
RECORD: P.I.  
STA.20+30.27  
 $\Delta = 21^\circ 08' \text{ RT}$   
1951  
FD IPIPE  
REF 49  
5-10-23, DSA



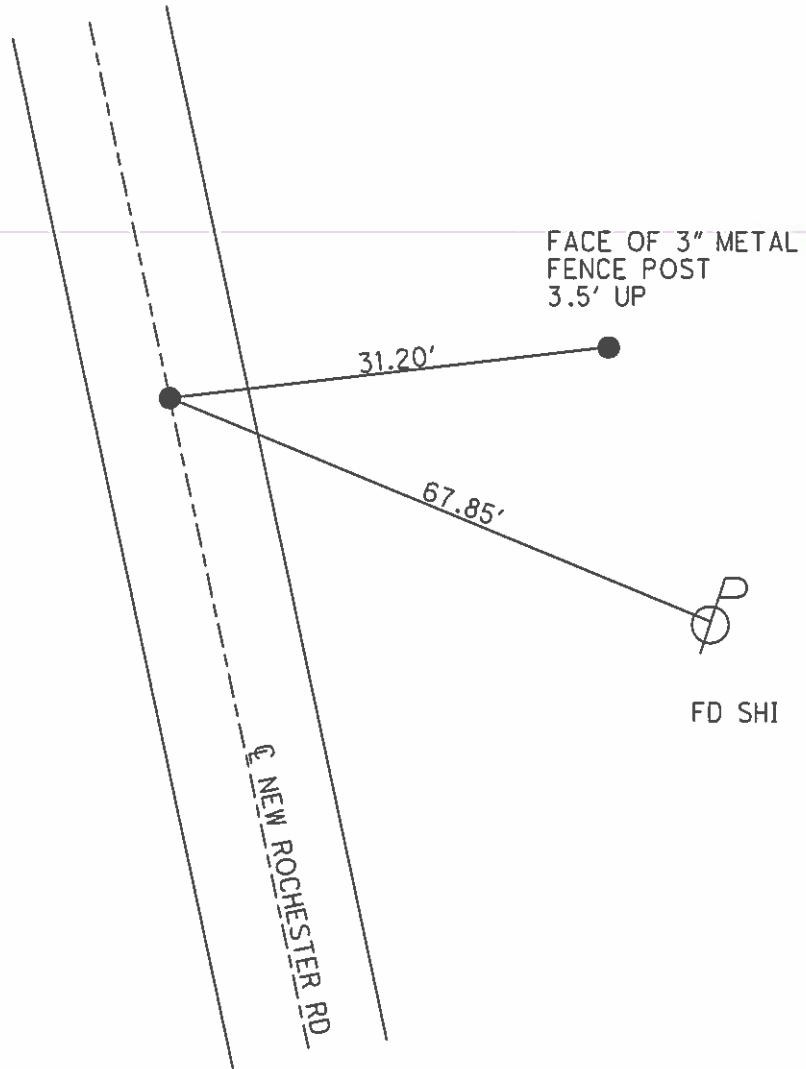
O.D.O.T. DISTRICT 2 SURVEY OFFICE (USE ONLY)

PERSONNEL \_\_\_\_\_ REFERENCE NO. 49 A SHEET 1 OF 72  
 NOTES HUSS DATE 6/31/11 ROUTE NEW ROCHESTER  
 H.C. HUSS WEATHER CLOUDY/RAIN COUNTY WOOD  
 R.C. CANTERBURY TEMP. 70° TOWNSHIP FREEDOM  
 \_\_\_\_\_ SECTION 29  
 \_\_\_\_\_ T 5 N R 12 E

TYPE MONUMENT LG RR SPIKE  
~~ON SURFACE~~ - BELOW 5"  
~~LEFT~~ - ☉ PAV'T - ~~RIGHT~~ ON  
- TO - EDGE PAVEMENT  
 S.L.M. -  
 GRID: NORTHING: - EASTING: -



POINT IS IN SEC 29 OF  
 FREEDOM TWP - .15  
 MILE SOUTH OF SR 199  
 & NEW ROCHESTER RD,  
 ON NEW ROCHESTER RD,  
 FD 2/1/10, SAH

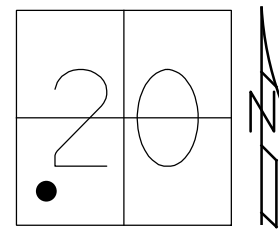


FD SHI

O.D.O.T. DISTRICT 2 SURVEY OFFICE (USE ONLY)

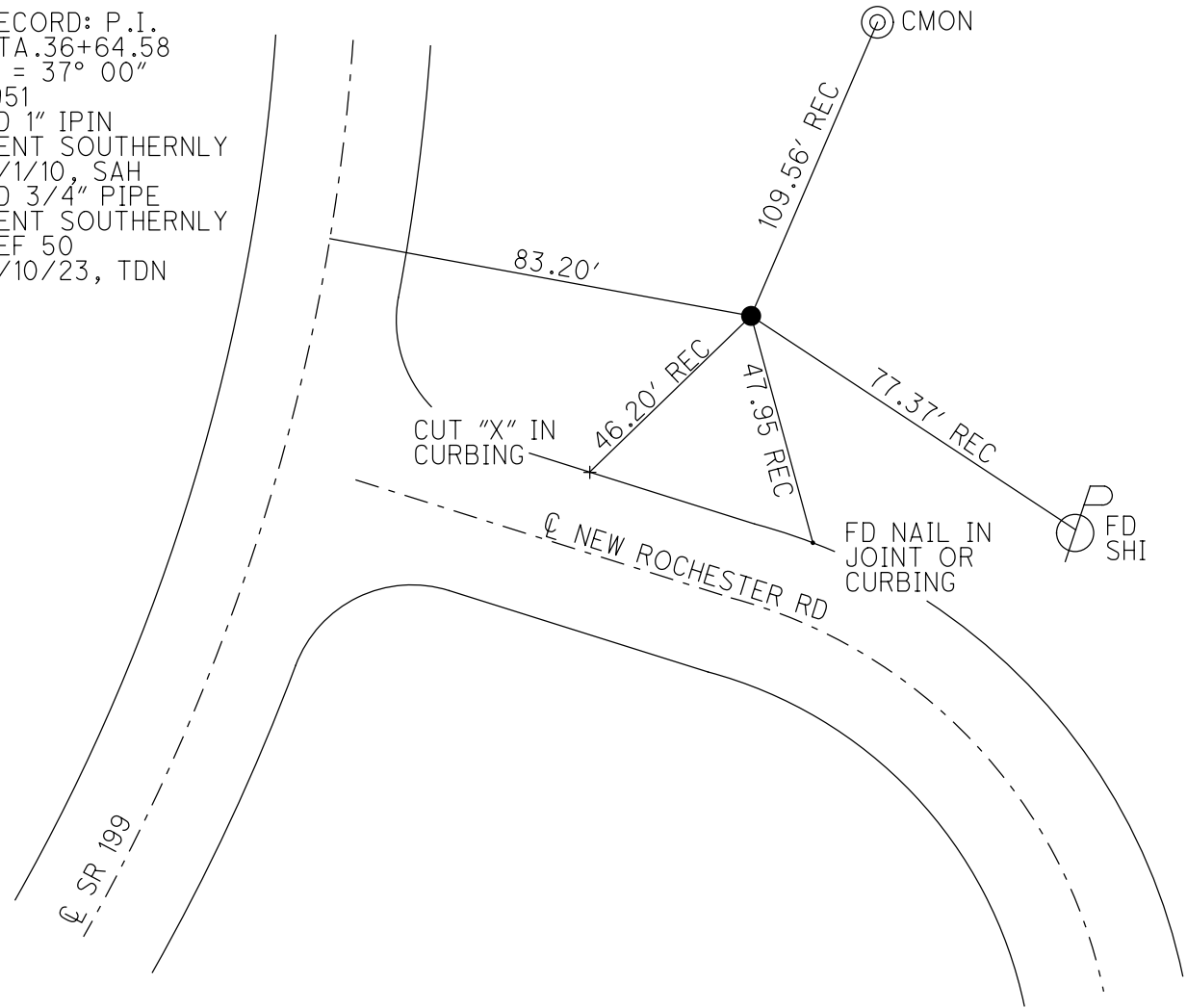
PERSONNEL \_\_\_\_\_ REFERENCE NO. 50 SHEET 2 OF 78  
 NOTES HUSS DATE 6/23/11 ROUTE SR 199  
 H.C. HUSS WEATHER CLOUDY/RAIN COUNTY WOOD  
 R.C. CANTERBURY TEMP. 70° TOWNSHIP FREEDOM  
 DWG BY RHOADES PID R/W, NO PID SECTION 20  
 T 5 N R 12 E

TYPE MONUMENT 1" IPIN  
~~ON SURFACE~~ - BELOW 0.3'  
 OFFSET  $\odot$  PAVEMENT 83.2'  $\pm$  : RT  
 \_\_\_\_\_ TO \_\_\_\_\_ EDGE PAVEMENT  
 STATION: 870+68.27



HORZ.DATUM: NAD83 2011 GEOID: NAVD88 2018  
 GRID: NORTHING: 622872.917 EASTING: 1691048.277

RECORD: P.I.  
 STA. 36+64.58  
 $\Delta = 37^\circ 00''$   
 1951  
 FD 1" IPIN  
 BENT SOUTHERNLY  
 2/1/10, SAH  
 FD 3/4" PIPE  
 BENT SOUTHERNLY  
 REF 50  
 5/10/23, TDN



O.D.O.T. DISTRICT 2 SURVEY OFFICE (USE ONLY)

PERSONNEL \_\_\_\_\_ REFERENCE NO. 50 A SHEET 3 OF 72

NOTES HUSS DATE 2/1/10 ROUTE SR 199

H.C. HUSS WEATHER CLEAR COUNTY WOOD

R.C. CANTERBURY TEMP. 20° TOWNSHIP FREEDOM

SECTION 20

T 5 N R 12 E

TYPE MONUMENT PK NAIL (DNF)

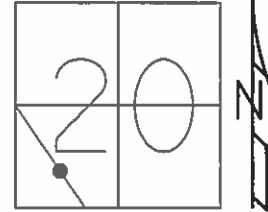
ON SURFACE - ~~BELOW~~ ON

LEFT - ☉ PAV'T - RIGHT -

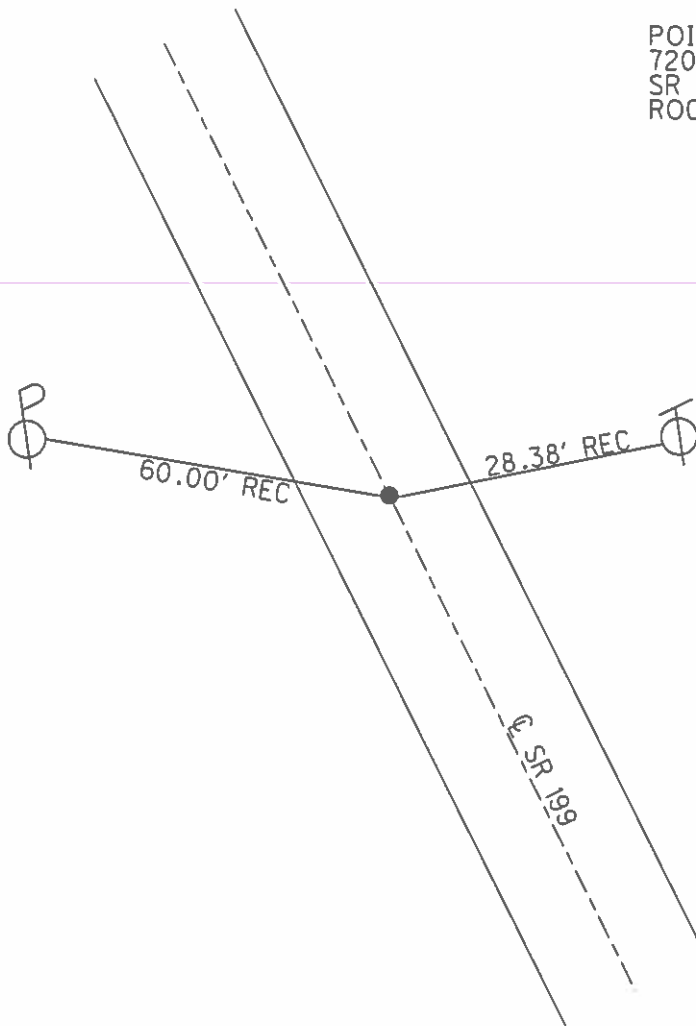
- TO - EDGE PAVEMENT

S.L.M. (43+20) REC, 877+88.27

GRID: NORTHING: - EASTING: -



POINT IS LOCATED  
720' N OF INTER OF  
SR 199 & NEW  
ROCHESTER





O.D.O.T. DISTRICT 2 SURVEY OFFICE (USE ONLY)

PERSONNEL \_\_\_\_\_ REFERENCE NO. 50 B SHEET 4 OF 78  
 NOTES HUSS DATE 6/23/11 ROUTE SR 199  
 H.C. HUSS WEATHER CLOUDY/RAIN COUNTY WOOD  
 R.C. CANTERBURY TEMP. 70° TOWNSHIP FREEDOM  
 DWG BY NIESE PID 107613 SECTION 20  
 T 5 N R 12 E

TYPE MONUMENT SM.R.R.SPIKE

ON SURFACE - ~~BELOW~~ ON

OFFSET 0.6' RT : ~~RT~~

10.2' TO RT EDGE PAVEMENT

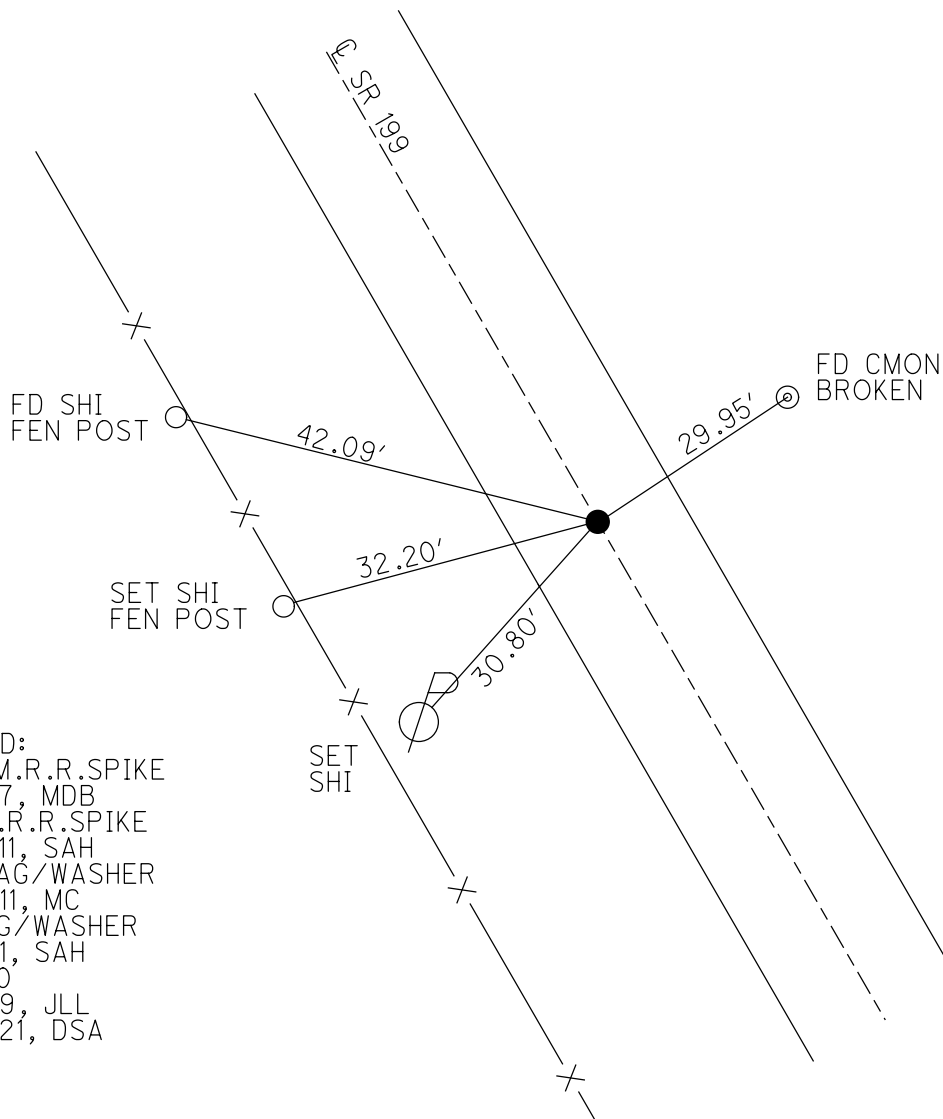

STATION: 880+56.14

HORZ.DATUM: NAD83(2011)

GEOID: NAVD88 2012A

GRID: NORTHING: 623846.266

EASTING: 1690798.916

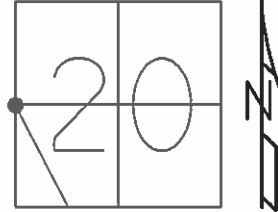


RECORD:  
 SET SM.R.R.SPIKE  
 9/4/87, MDB  
 FD SM.R.R.SPIKE  
 6/23/11, SAH  
 SET MAG/WASHER  
 11/23/11, MC  
 FD MAG/WASHER  
 12/7/11, SAH  
 REFB50  
 8/13/19, JLL  
 11/23/21, DSA

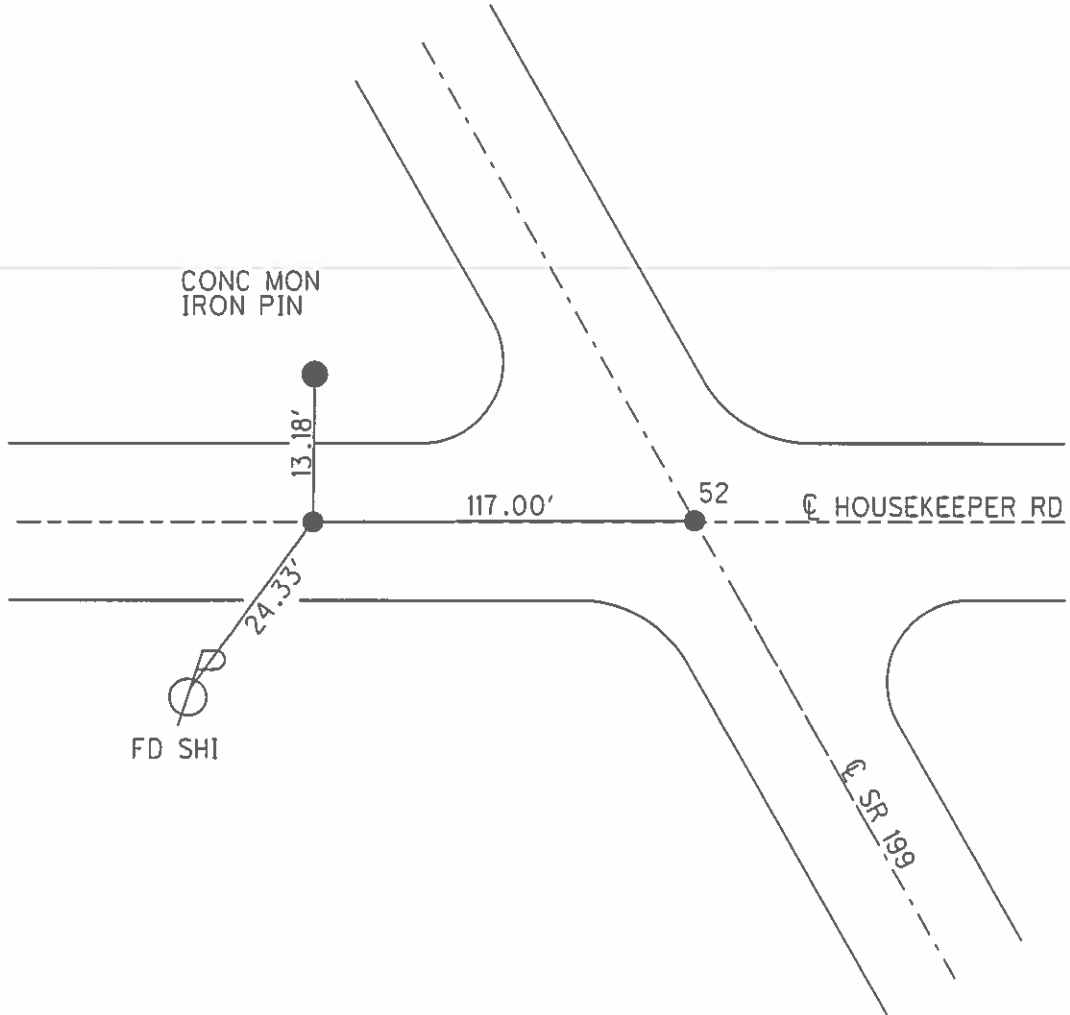
O.D.O.T. DISTRICT 2 SURVEY OFFICE (USE ONLY)

PERSONNEL \_\_\_\_\_ REFERENCE NO. 50 C SHEET 5 OF 72  
 NOTES HUSS DATE 6/23/11 ROUTE SR 199  
 H.C. HUSS WEATHER CLOUDY/RAIN COUNTY WOOD  
 R.C. CANTERBURY TEMP. 70° TOWNSHIP FREEDOM  
 SECTION 20  
 T 5 N R 12 E

TYPE MONUMENT 5/8" IPIPE  
 ON SURFACE - ~~BELOW~~ ON  
~~LEFT - C PAV'T~~ - RIGHT 7.8', 117' W OF C  
6.0' TO LT EDGE PAVEMENT  
 S.L.M. 888+86.67



GRID: NORTHING: \_\_\_\_\_ - EASTING: \_\_\_\_\_



O.D.O.T. DISTRICT 2 SURVEY OFFICE (USE ONLY)

PERSONNEL

REFERENCE NO. 52

SHEET 5 OF 78

NOTES HUSS

DATE 6/23/11

ROUTE SR 199

H.C. HUSS

WEATHER CLOUDY/RAIN

COUNTY WOOD

R.C. CANTERBURY

TEMP. 70°

TOWNSHIP FREEDOM

SECTION 20

DWG BY NIESE PID 107613

T 5 N R 12 E

TYPE MONUMENT P.K./WASHER

ON SURFACE - ~~BELOW~~ ON

OFFSET  $\varnothing$  PAVEMENT 0.2' RT

- TO - EDGE PAVEMENT

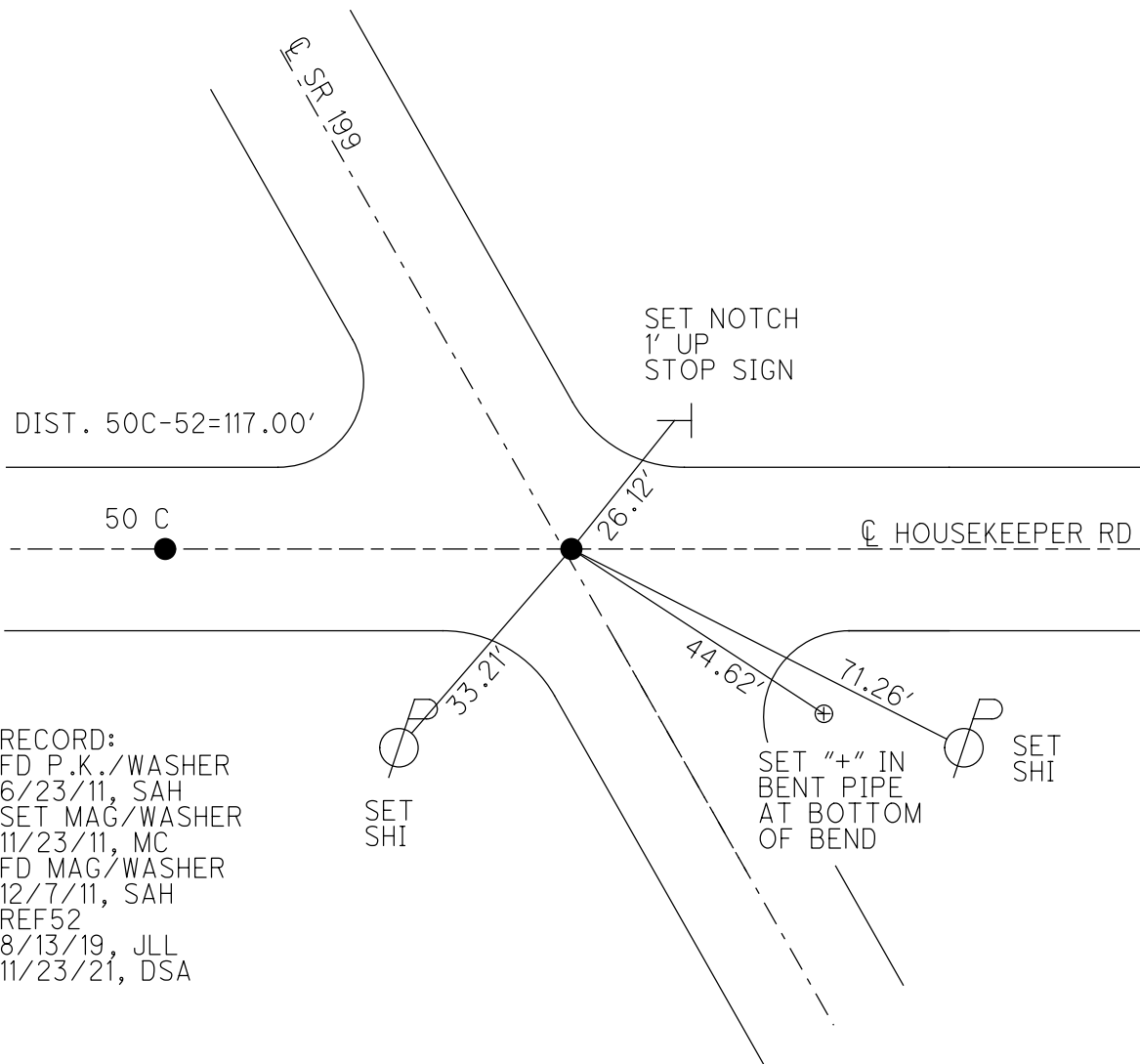
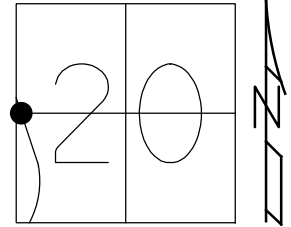
STATION: 888+86.67

HORIZ.DATUM: NAD83(2011)

GEOID: NAVD88 2012A

GRID: NORTHING: 624650.899

EASTING: 1690593.554



RECORD:  
 FD P.K./WASHER  
 6/23/11, SAH  
 SET MAG/WASHER  
 11/23/11, MC  
 FD MAG/WASHER  
 12/7/11, SAH  
 REF52  
 8/13/19, JLL  
 11/23/21, DSA

O.D.O.T. DISTRICT 2 SURVEY OFFICE (USE ONLY)

PERSONNEL

REFERENCE NO. 52 A

SHEET 7 OF 78

NOTES TOMSIK  
H.C. NEUSER  
R.C. VANYO  
GRANATA

DATE 2/28/72  
WEATHER FAIR  
TEMP. 39°

ROUTE SR 199  
COUNTY WOOD  
TOWNSHIP FREEDOM  
SECTION 17  
T 5 N R 12 E

DWG BY NIESE PID \_\_\_\_\_

TYPE MONUMENT P.K./WASHER

ON SURFACE - BELOW \_\_\_\_\_

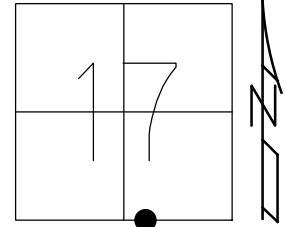
OFFSET  $\phi$  PAVEMENT \_\_\_\_\_ LT : RT

\_\_\_\_\_ TO \_\_\_\_\_ EDGE PAVEMENT

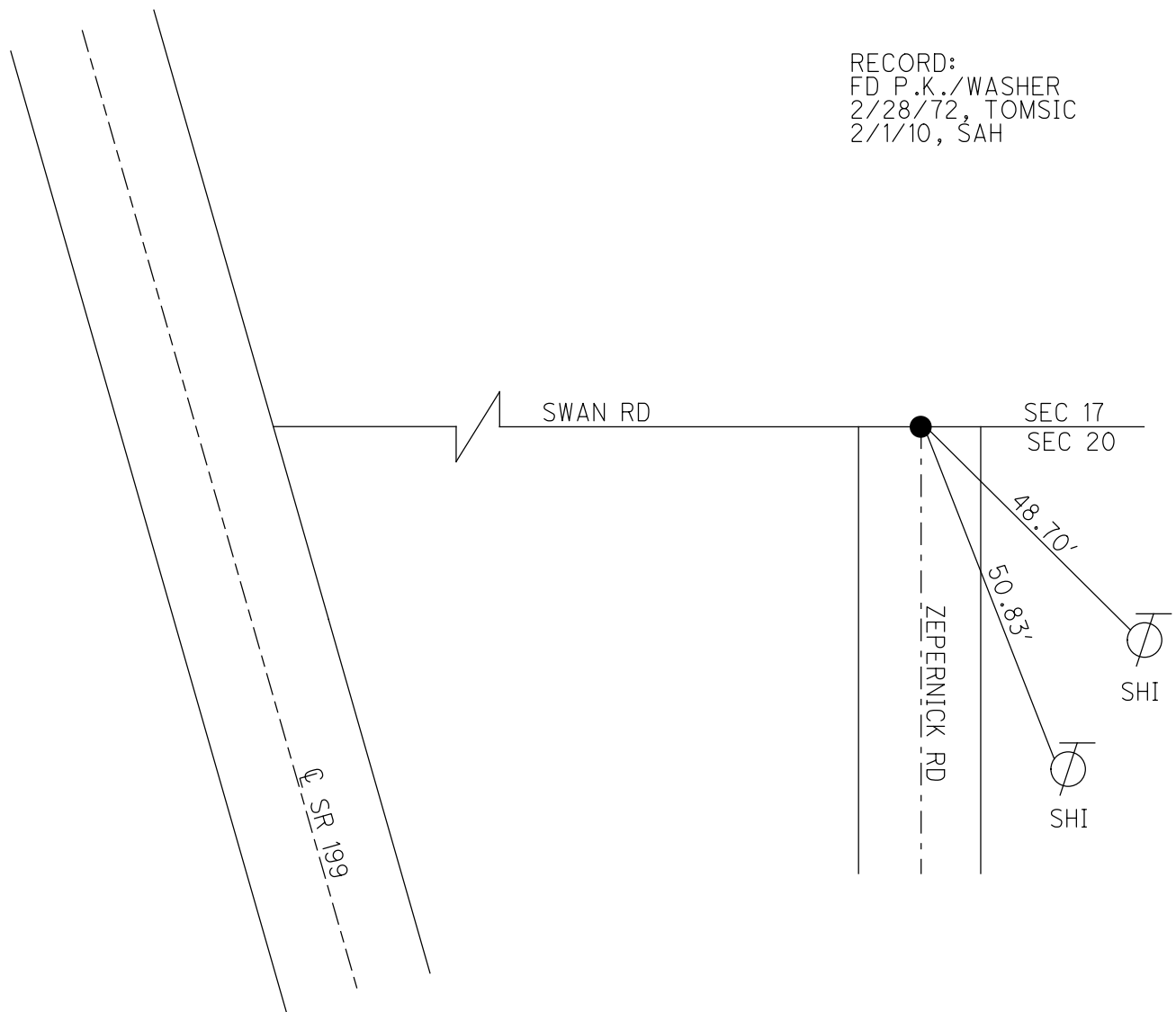
STATION: \_\_\_\_\_

HORZ. DATUM: \_\_\_\_\_ GEOID: \_\_\_\_\_

GRID: NORTHING: \_\_\_\_\_ EASTING: \_\_\_\_\_



RECORD:  
FD P.K./WASHER  
2/28/72, TOMSIK  
2/1/10, SAH



O.D.O.T. DISTRICT 2 SURVEY OFFICE (USE ONLY)

PERSONNEL

REFERENCE NO. 52 AA

SHEET 8 OF 78

NOTES NIESE

DATE 11/24/21

ROUTE SR 199

H.C. AUBLE

WEATHER SUNNY

COUNTY WOOD

R.C. \_\_\_\_\_

TEMP. 41°

TOWNSHIP FREEDOM

SECTION 18

DWG BY NIESE

PID 107613

T 5 N R 12 E

TYPE MONUMENT MONBOX W/ 1" IPIN

ON SURFACE - ~~BELOW~~ ON

OFFSET  $\varnothing$  PAVEMENT ON LT : RT

- TO - EDGE PAVEMENT

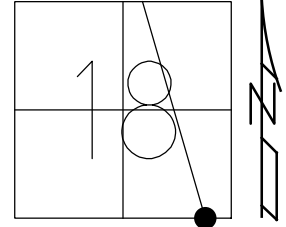
STATION: 916+12.17

HORZ.DATUM: NAD83(2011)

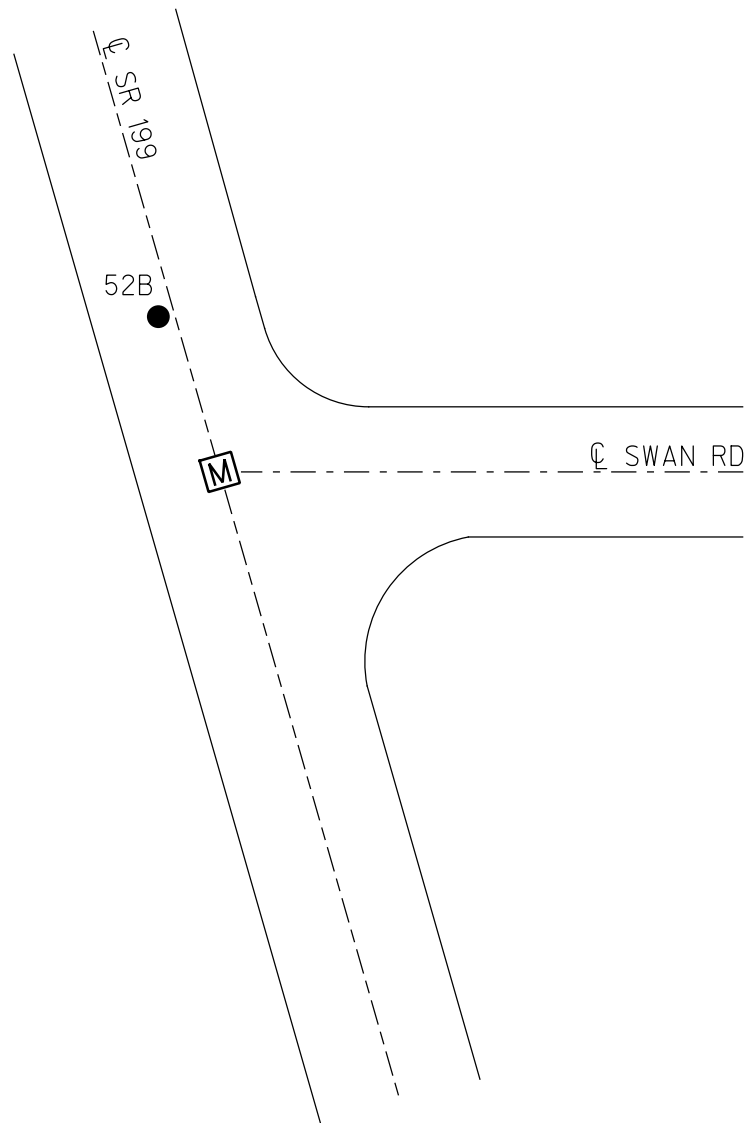
GEOID: NAVD88 2012A

GRID: NORTHING: 627291.760

EASTING: 1689919.868



RECORD:  
FD MONBOX  
W/1" IPIN  
NEWREFAA52  
11/24/21, DSA



O.D.O.T. DISTRICT 2 SURVEY OFFICE (USE ONLY)

PERSONNEL

REFERENCE NO. 52 B

SHEET 9 OF 78

NOTES NIESE

DATE 8/26/21

ROUTE SR 199

H.C. AUBLE

WEATHER SUNNY

COUNTY WOOD

R.C. NIESE

TEMP. 76°

TOWNSHIP FREEDOM

SECTION 18

DWG BY NIESE PID 107613

T 5 N R 12 E

TYPE MONUMENT MAG/WASHER

ON SURFACE - ~~BELOW~~ ON

OFFSET  $\text{C}$  PAVEMENT 1.4' LT : ~~RT~~

8.6' TO LT EDGE PAVEMENT 21.2' N OF  $\text{C}$  E.

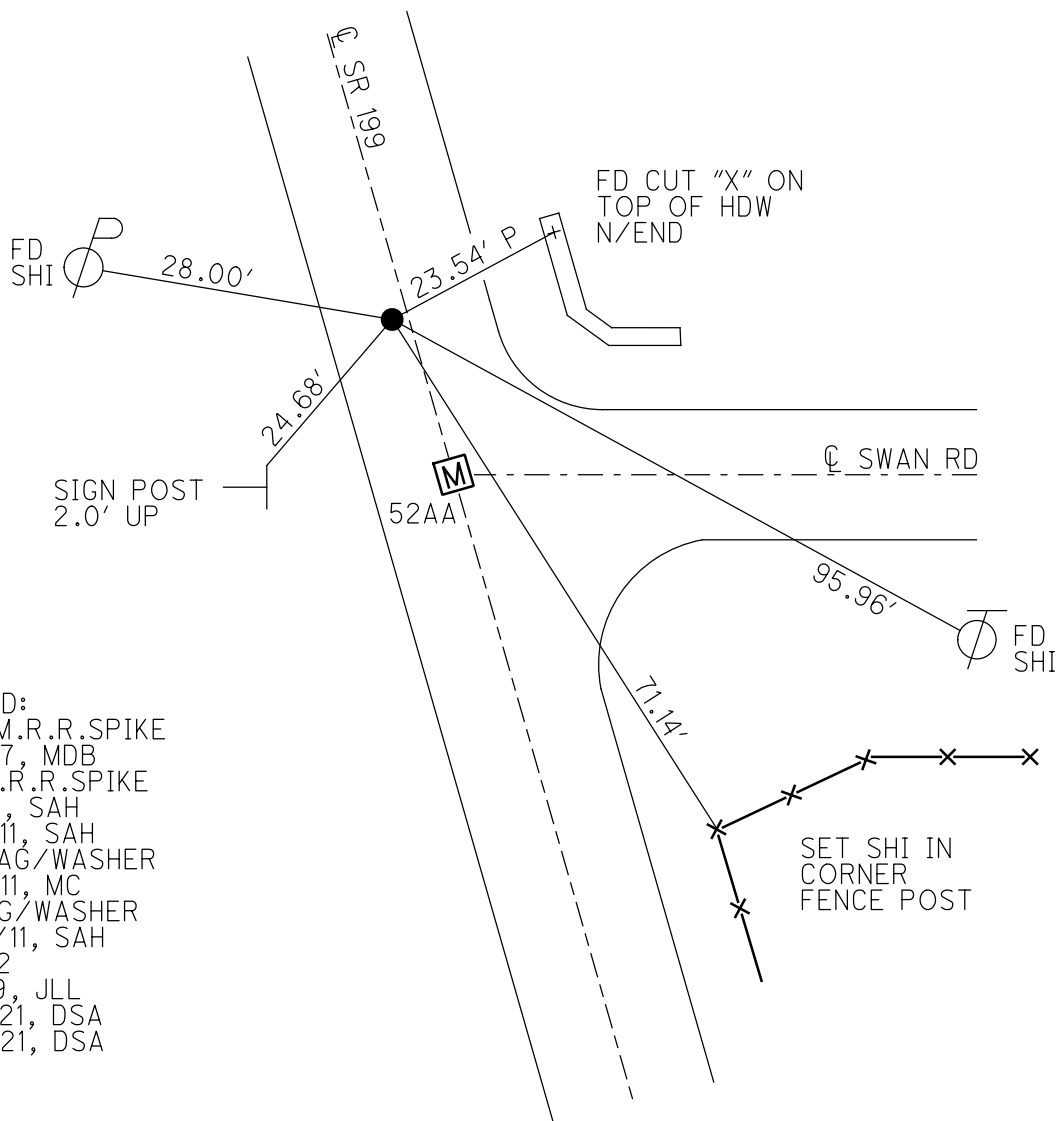
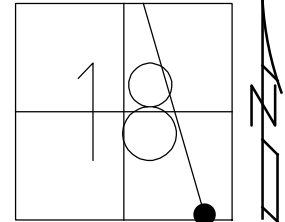
STATION: 916+30.04

HORZ. DATUM: NAD83(2011)

GEOID: NAVD88 2012A

GRID: NORTHING: 627308.818

EASTING: 1689914.314

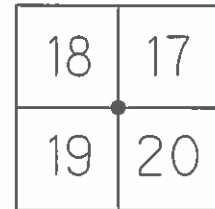


RECORD:  
 SET SM.R.R.SPIKE  
 9/4/87, MDB  
 FD SM.R.R.SPIKE  
 2/1/10, SAH  
 6/23/11, SAH  
 SET MAG/WASHER  
 11/23/11, MC  
 FD MAG/WASHER  
 12/07/11, SAH  
 REFB52  
 8/7/19, JLL  
 8/26/21, DSA  
 11/23/21, DSA

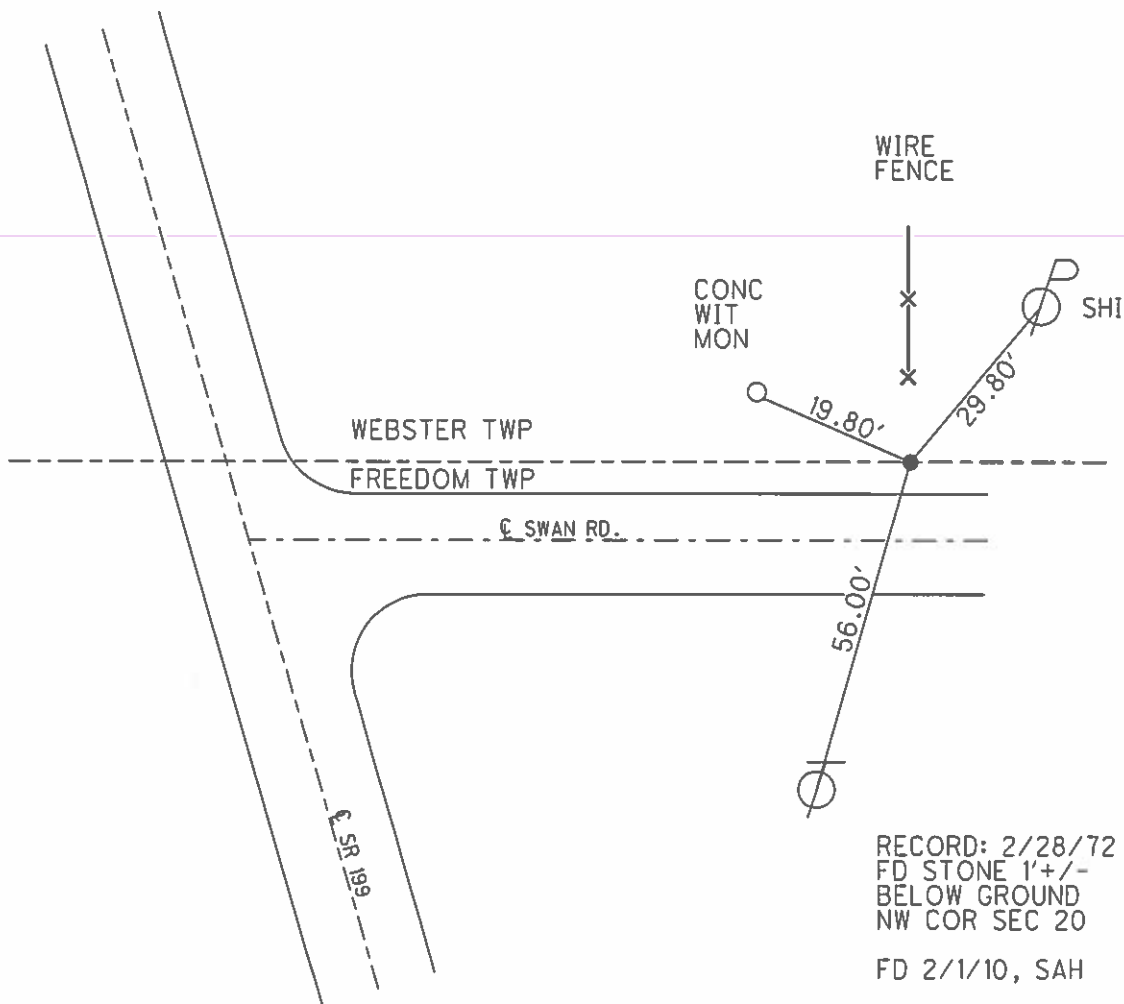
**O.D.O.T. DISTRICT 2 SURVEY OFFICE (USE ONLY)**

PERSONNEL \_\_\_\_\_ REFERENCE NO. 53 SHEET 9 OF 72  
 NOTES HUSS DATE 2/01/10 ROUTE SR 199  
 H.C. HUSS WEATHER CLEAR COUNTY WOOD  
 R.C. CANTERBURY TEMP. 23° TOWNSHIP WEBSTER  
 \_\_\_\_\_ SECTION 20  
 \_\_\_\_\_ T 5 N R 12 E

TYPE MONUMENT \_\_\_\_\_ STONE \_\_\_\_\_  
~~ON SURFACE~~ - BELOW \_\_\_\_\_ 1'± \_\_\_\_\_  
 LEFT - ☉ PAV'T - RIGHT \_\_\_\_\_  
 \_\_\_\_\_ TO \_\_\_\_\_ EDGE PAVEMENT  
 S.L.M. \_\_\_\_\_



GRID: NORTHING: 628567.962 EASTING: 1689592.807



RECORD: 2/28/72  
 FD STONE 1'±/-  
 BELOW GROUND  
 NW COR SEC 20  
 FD 2/1/10, SAH

O.D.O.T. DISTRICT 2 SURVEY OFFICE (USE ONLY)

PERSONNEL

REFERENCE NO. 53 A

SHEET 11 OF 78

NOTES NIESE

DATE 8/26/21

ROUTE SR 199

H.C. AUBLE

WEATHER SUNNY

COUNTY WOOD

R.C. NIESE

TEMP. 79°

TOWNSHIP WEBSTER

DWG BY NIESE PID 107613

SECTION 18

T 5 N R 12 E

TYPE MONUMENT MAG/WASHER

ON SURFACE - ~~BELOW~~ ON

OFFSET 0.4' LT : ~~RT~~

9.0' TO LT EDGE PAVEMENT

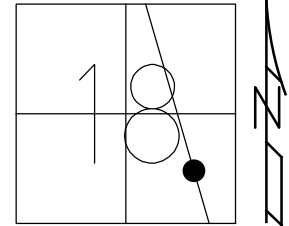
STATION: 929+29.50

HORZ.DATUM: NAD83(2011)

GEOID: NAVD88 2012A

GRID: NORTHING: 628567.939

EASTING: 1689592.816



RECORD:  
 POINT SET BY OTHERS  
 SET SM.R.R.SPIKE  
 9/4/87, MDB  
 FD SM.R.R.SPIKE  
 2/1/10  
 6/23/11, SAH  
 SET MAG/WASHER  
 9/1/11, SAH  
 FD MAG/WASHER  
 12/7/11, SAH  
 REFA53  
 8/7/19, JLL  
 8/26/21, DSA  
 11/23/21, DSA

SET SHI  
30" ELM



107.69'

SET SHI  
38" ELM



59.92'

FD SHI  
30" ELM

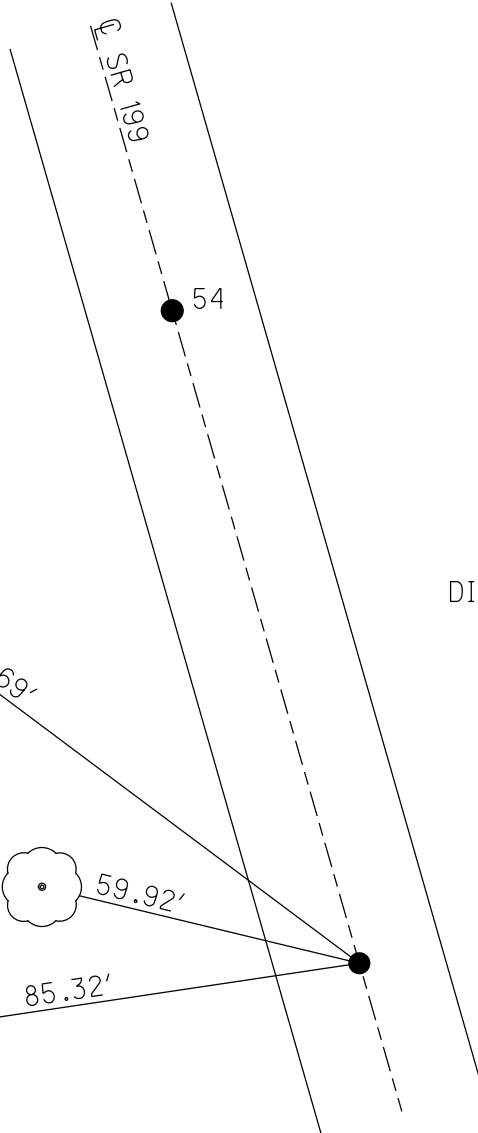


85.32'

54

SR 199

DIST. 53A-54=134.69' REC





O.D.O.T. DISTRICT 2 SURVEY OFFICE (USE ONLY)

PERSONNEL

REFERENCE NO. 54

SHEET 12 OF 78

NOTES NIESE

DATE 8/26/21

ROUTE SR 199

H.C. AUBLE

WEATHER SUNNY

COUNTY WOOD

R.C. NIESE

TEMP. 79°

TOWNSHIP WEBSTER

DWG BY NIESE PID 107613

SECTION 18

T 5 N R 12 E

TYPE MONUMENT MAG/WASHER

ON SURFACE - ~~BELOW~~ ON

OFFSET  $\text{C}$  PAVEMENT 0.4' LT : ~~RT~~

9.2' TO LT EDGE PAVEMENT

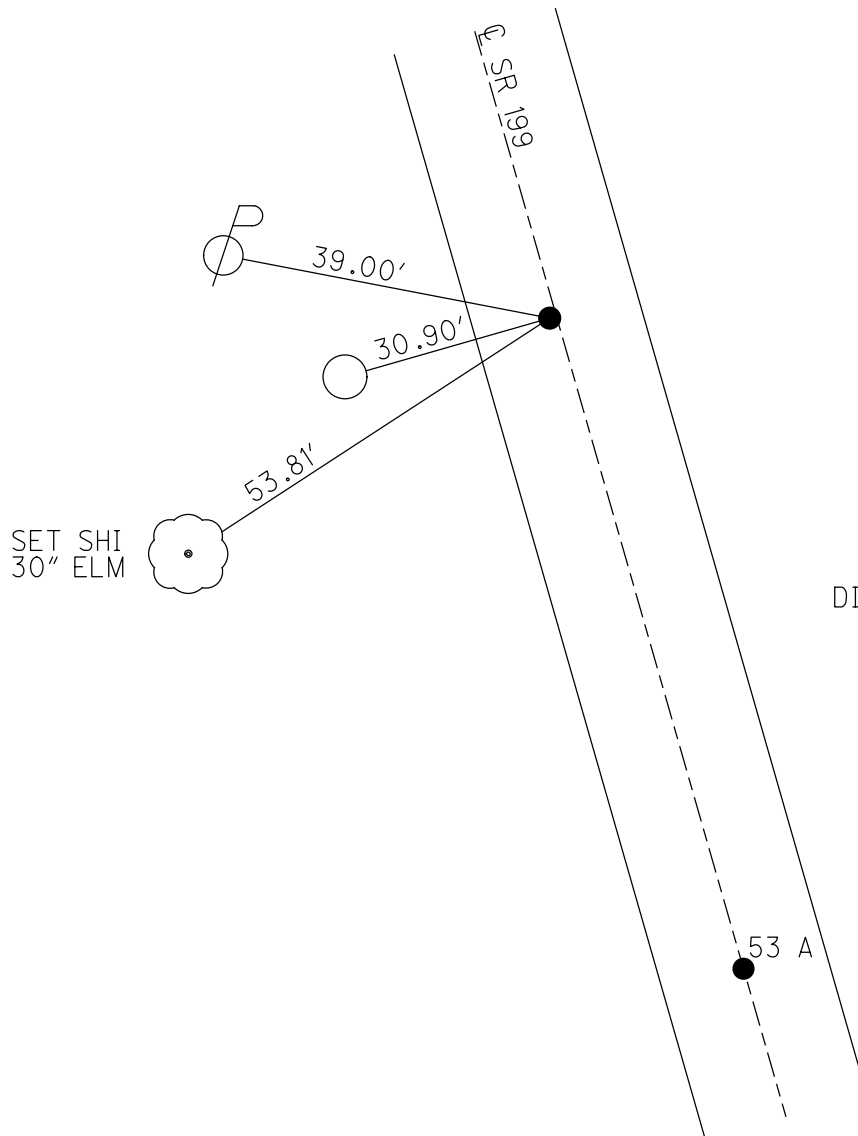
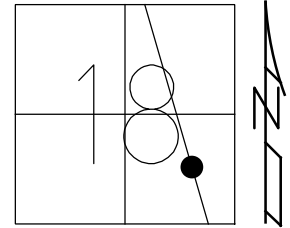
STATION: 930+64.15

HORZ.DATUM: NAD83(2011)

GEOID: NAVD88 2012A

GRID: NORTHING: 628698.391

EASTING: 1689559.441



RECORD:  
 POINT SET BY OTHERS  
 SET SM.R.R.SPIKE  
 9/4/87, MDB  
 FD SM.R.R.SPIKE  
 2/1/10  
 6/23/11, SAH  
 SET MAG/WASHER  
 9/1/11, SAH  
 FD MAG/WASHER  
 12/7/11, SAH  
 REF54  
 8/7/19, JLL  
 8/26/21, DSA  
 11/23/21, DSA

DIST. 53A-54=134.69' REC

O.D.O.T. DISTRICT 2 SURVEY OFFICE (USE ONLY)

PERSONNEL \_\_\_\_\_

REFERENCE NO. 54 AA

SHEET 13 OF 78

NOTES AUBLE

DATE 11/24/21

ROUTE SR 199

H.C. \_\_\_\_\_

WEATHER SUNNY

COUNTY WOOD

R.C. \_\_\_\_\_

TEMP. 41°

TOWNSHIP FREEDOM

DWG BY NIESE

PID 107613

SECTION 18

T 5 N R 12 E

TYPE MONUMENT MONBOX W/ 1" IPIN

ON SURFACE - ~~BELOW~~ ON

OFFSET ☉ PAVEMENT ON LT : RT

- TO - EDGE PAVEMENT

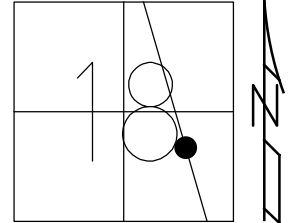
STATION: 934+62.93

HORZ.DATUM: NAD83(2011)

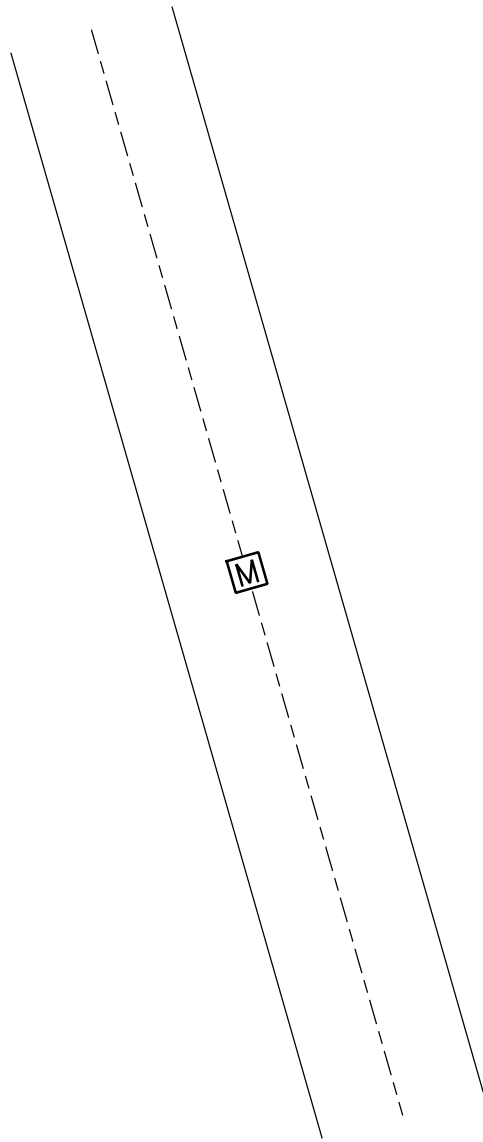
GEOID: NAVD88 2012A

GRID: NORTHING: 629084.687

EASTING: 1689460.717



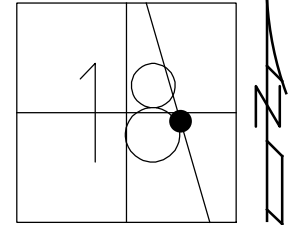
RECORD:  
FD MONBOX  
W/1" IPIN  
REFAA54  
11/24/21, DSA



O.D.O.T. DISTRICT 2 SURVEY OFFICE (USE ONLY)

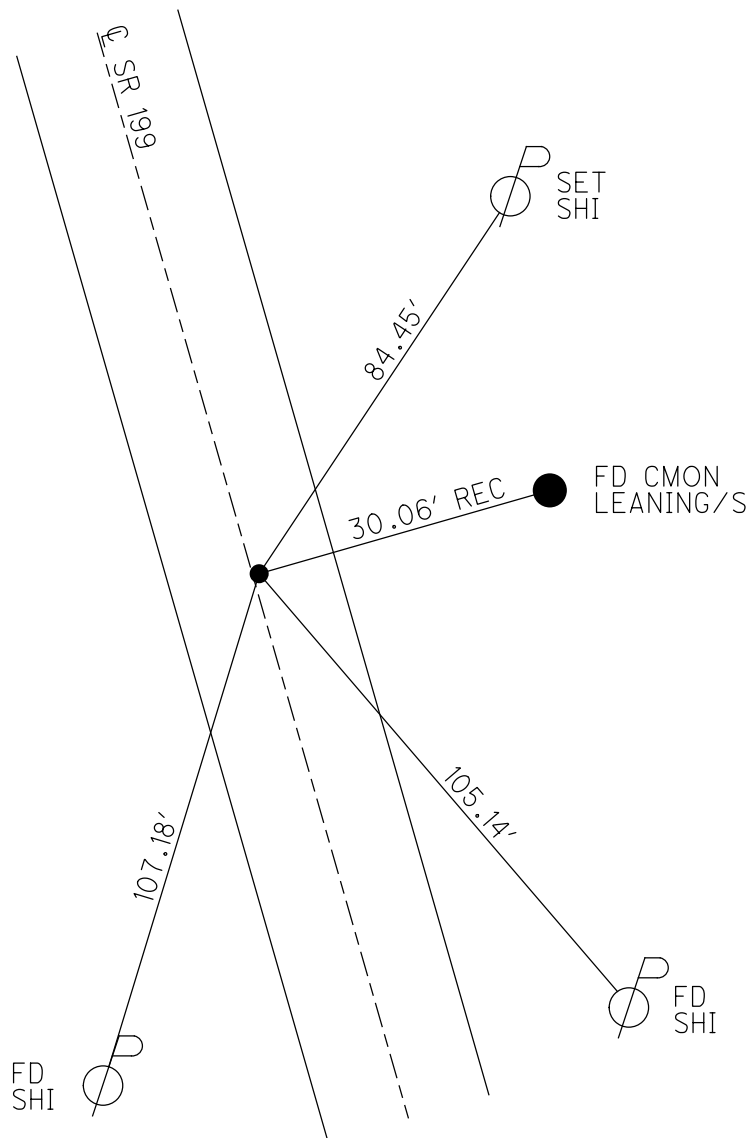
PERSONNEL	REFERENCE NO. <u>55</u>	SHEET <u>14</u> OF <u>78</u>
NOTES <u>NIESE</u>	DATE <u>8/26/21</u>	ROUTE <u>SR 199</u>
H.C. <u>AUBLE</u>	WEATHER <u>SUNNY</u>	COUNTY <u>WOOD</u>
R.C. <u>NIESE</u>	TEMP. <u>79°</u>	TOWNSHIP <u>WEBSTER</u>
		SECTION <u>18</u>
DWG BY <u>NIESE</u>	PID <u>107613</u>	T <u>5</u> N R <u>12</u> E

TYPE MONUMENT MAG/WASHER  
 ON SURFACE - ~~BELOW~~ ON  
 OFFSET 0.3' LT : RT  
9.8' TO RT EDGE PAVEMENT  
 STATION: 940+51.49



HORZ. DATUM: NAD83(2011) GEOID: NAVD88 2012A  
 GRID: NORTHING: 629653.631 EASTING: 1689309.924

RECORD:  
 SET SM.R.R.SPIKE  
 8/17/87, MDB  
 FD SM.R.R.SPIKE  
 2/1/10  
 6/23/11, SAH  
 SET MAG/WASHER  
 11/21/11, MC  
 FD MAG/WASHER  
 12/7/11, SAH  
 REF55  
 8/7/19, JLL  
 8/26/21, DSA  
 11/23/21, DSA



O.D.O.T. DISTRICT 2 SURVEY OFFICE (USE ONLY)

PERSONNEL

REFERENCE NO. 55 AA

SHEET 15 OF 78

NOTES AUBLE

DATE 11/24/21

ROUTE SR 199

H.C. \_\_\_\_\_

WEATHER SUNNY

COUNTY WOOD

R.C. \_\_\_\_\_

TEMP. 41°

TOWNSHIP FREEDOM

DWG BY NIESE

PID 107613

SECTION 18  
T 5 N R 12 E

TYPE MONUMENT MONBOX W/ 1" IPIN

ON SURFACE - ~~BELOW~~ ON

OFFSET ☐ PAVEMENT ON LT : RT

- TO - EDGE PAVEMENT

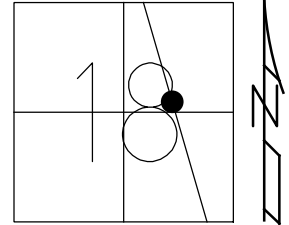
STATION: 945+34.86

HORZ. DATUM: NAD83(2011)

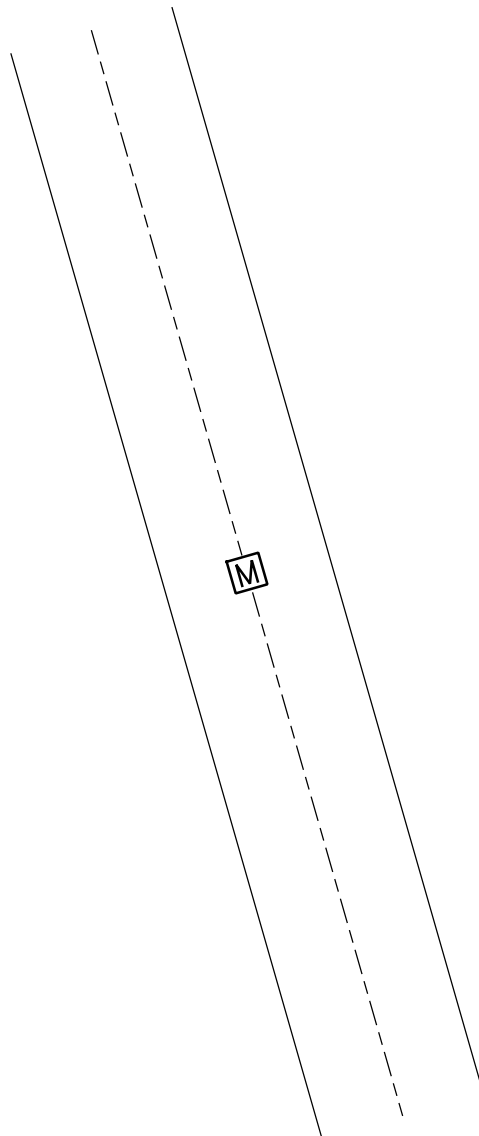
GEOID: NAVD88 2012A

GRID: NORTHING: 630120.997

EASTING: 1689186.626



RECORD:  
FD MONBOX  
W/1" IPIN  
REFAA55  
11/24/21, DSA



O.D.O.T. DISTRICT 2 SURVEY OFFICE (USE ONLY)

PERSONNEL

REFERENCE NO. 55 A

SHEET 16 OF 78

NOTES NIESE DATE 8/26/21  
 H.C. AUBLE WEATHER SUNNY  
 R.C. NIESE TEMP. 79°

ROUTE SR 199  
 COUNTY WOOD  
 TOWNSHIP WEBSTER  
 SECTION 18  
 T 5 N R 12 E

DWG BY NIESE PID 107613

TYPE MONUMENT MAG/WASHER

ON SURFACE - ~~BELOW~~ ON

OFFSET 0.7' LT : ~~RT~~  
10.1' TO LT EDGE PAVEMENT

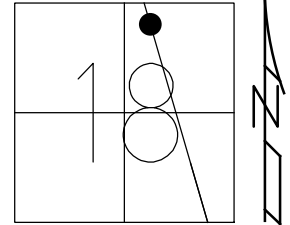
STATION: 965+00.82

HORZ.DATUM: NAD83(2011)

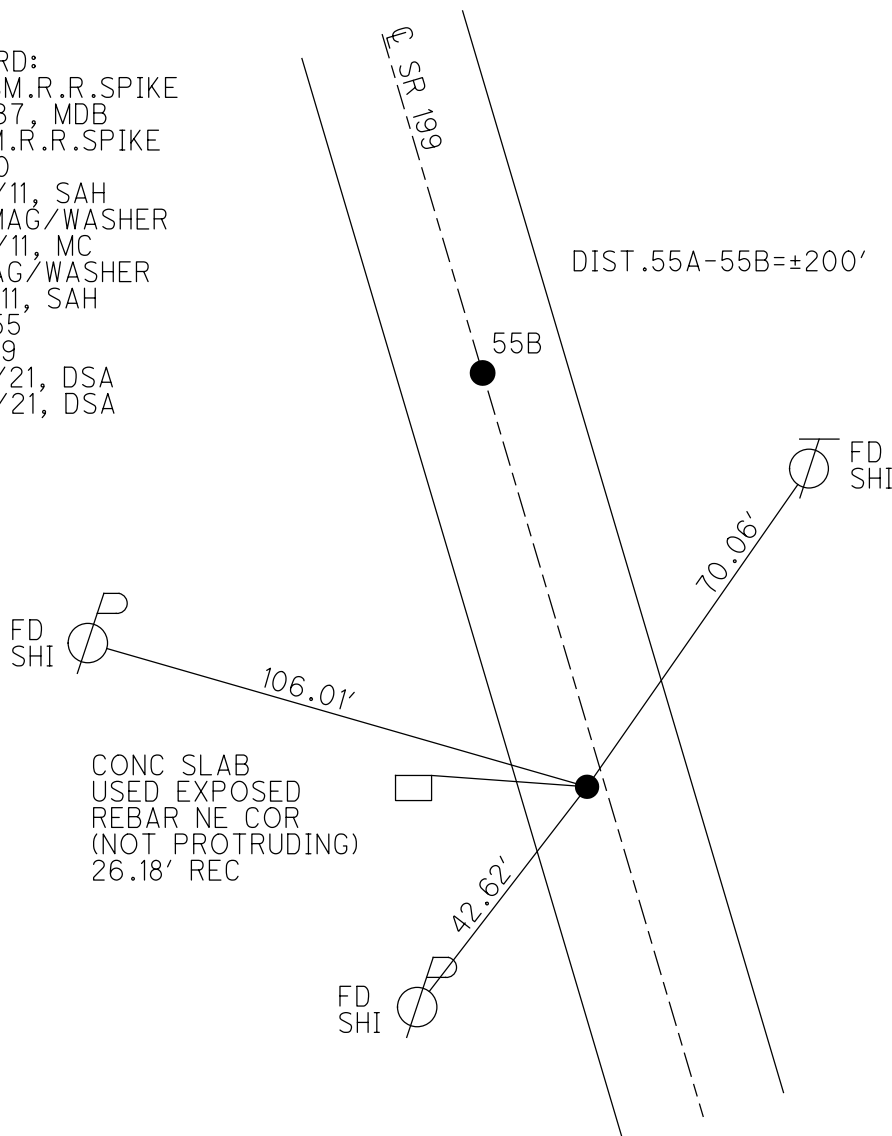
GEOID: NAVD88 2012A

GRID: NORTHING: 632027.622

EASTING: 1688706.678



RECORD:  
 SET SM.R.R.SPIKE  
 9/4/87, MDB  
 FD SM.R.R.SPIKE  
 2/1/10  
 6/23/11, SAH  
 SET MAG/WASHER  
 11/23/11, MC  
 FD MAG/WASHER  
 12/7/11, SAH  
 REFA55  
 8/7/19  
 8/26/21, DSA  
 11/23/21, DSA



O.D.O.T. DISTRICT 2 SURVEY OFFICE (USE ONLY)

PERSONNEL

REFERENCE NO. 55 B

SHEET 17 OF 78

NOTES NIESE DATE 8/26/21  
 H.C. AUBLE WEATHER SUNNY  
 R.C. NIESE TEMP. 79°

ROUTE SR 199  
 COUNTY WOOD  
 TOWNSHIP WEBSTER  
 SECTION 18  
 T 5 N R 12 E

DWG BY NIESE PID 107613

TYPE MONUMENT MAG/WASHER

ON SURFACE - ~~BELOW~~ ON

OFFSET 0.5' LT : ~~RT~~  
10.1' TO LT EDGE PAVEMENT

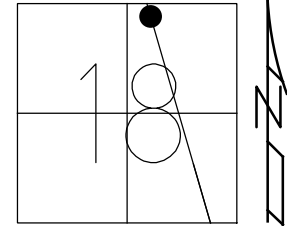
STATION: 967+00.87

HORZ.DATUM: NAD83(2011)

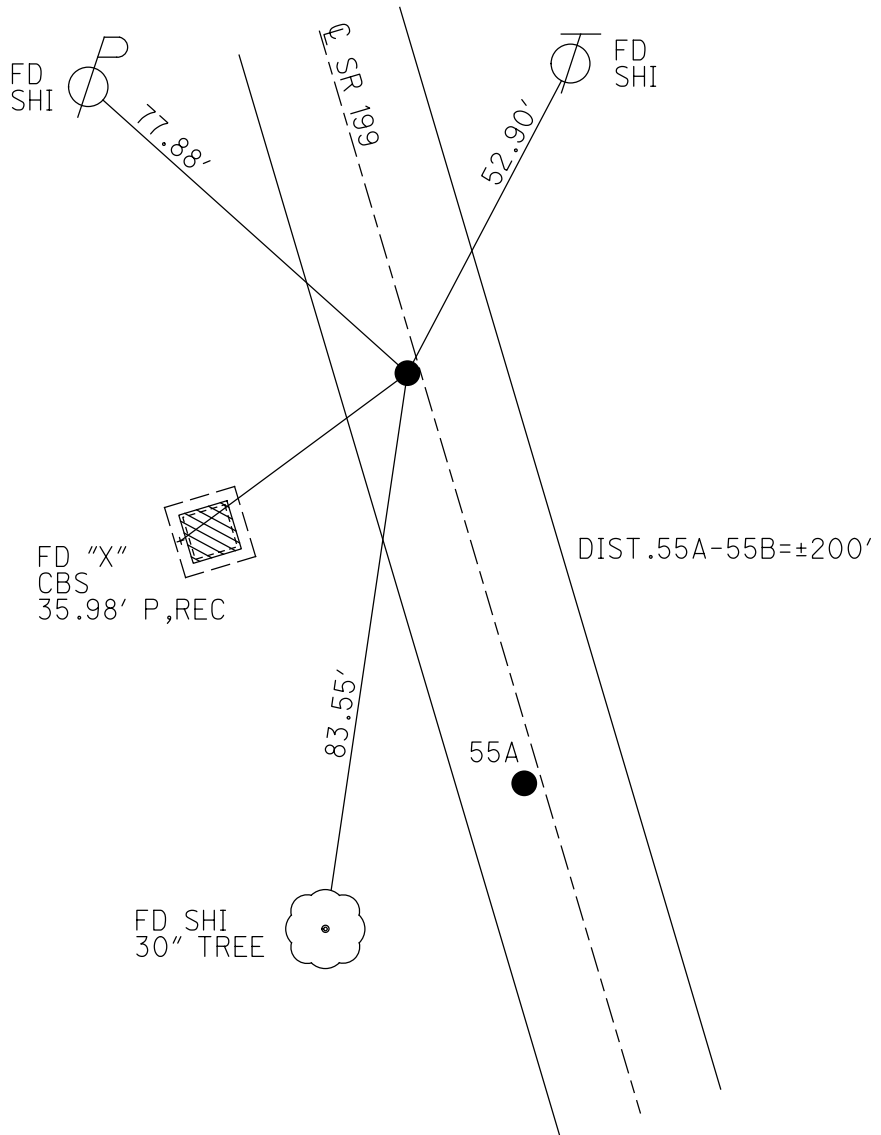
GEOID: NAVD88 2012A

GRID: NORTHING: 632221.614

EASTING: 1688657.816



RECORD:  
 SET SM.R.R.SPIKE  
 9/4/87, MDB  
 FD SM.R.R.SPIKE  
 2/1/10  
 6/23/11, SAH  
 SET MAG/WASHER  
 11/23/11, MC  
 FD MAG/WASHER  
 12/7/11, SAH  
 REFB55  
 8/7/19, JLL  
 8/26/21, DSA  
 11/23/21, DSA



O.D.O.T. DISTRICT 2 SURVEY OFFICE (USE ONLY)

PERSONNEL

REFERENCE NO. 55 C

SHEET 18 OF 78

NOTES HUSS

DATE 6/23/11

ROUTE SR 199

H.C. HUSS

WEATHER CLOUDY/RAIN

COUNTY WOOD

R.C. CANTERBURY

TEMP. 71°

TOWNSHIP WEBSTER

DWG BY NIESE PID 107613

SECTION 7

T 5 N R 12 E

TYPE MONUMENT SM.R.R.SPIKE

ON SURFACE - ~~BELOW~~ ON

OFFSET 0.5' LT : ~~RT~~

10.0' TO LT EDGE PAVEMENT

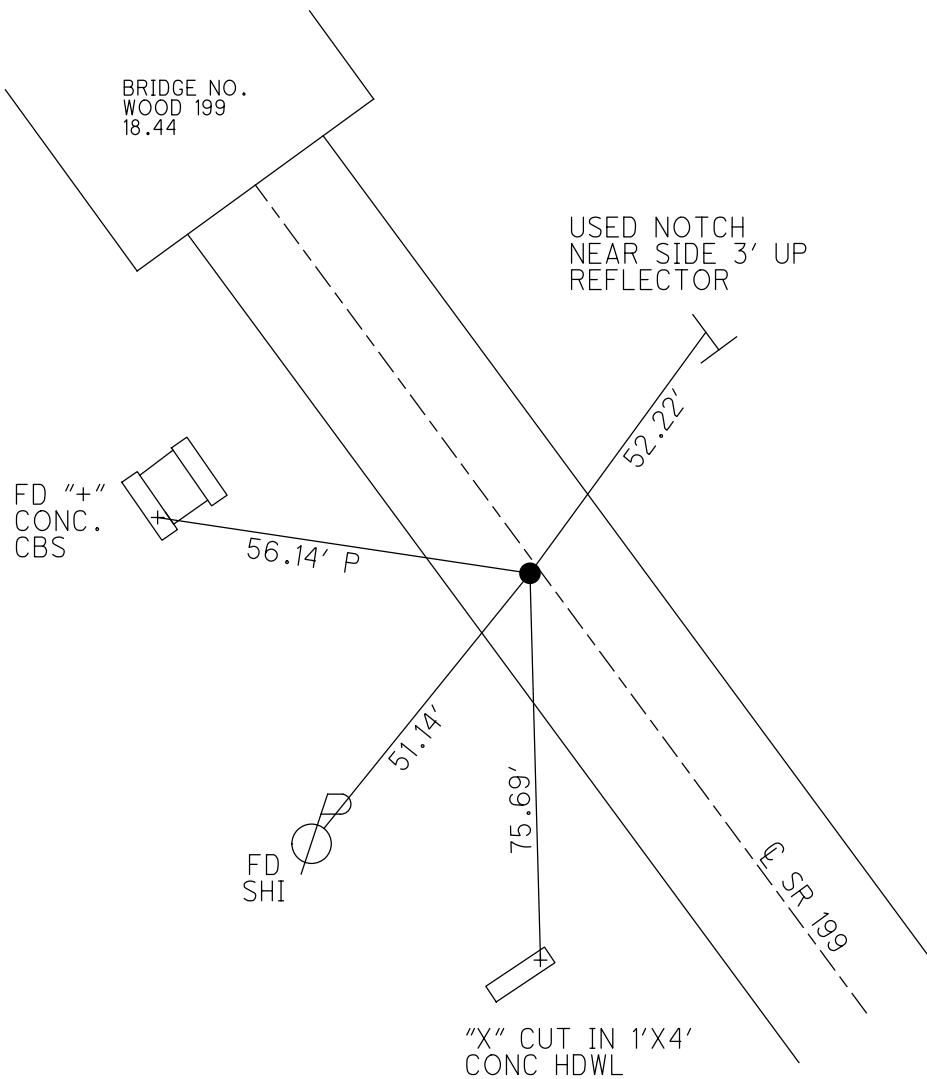
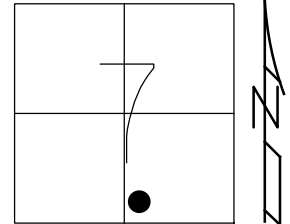
STATION: 976+57.90

HORZ.DATUM: NAD83(2011)

GEOID: NAVD88 2012A

GRID: NORTHING: 633149.844

EASTING: 1688424.669

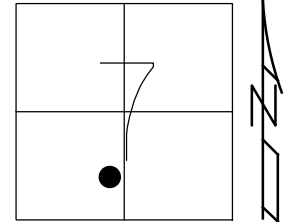


RECORD: P.C.  
 POINT ORIGINALLY  
 SET BY CONSULTANT  
 FOR BRIDGE WORK  
 ±498' TO SOUTH  
 END OF BRIDGE  
 RAILING ON C  
 SET P.K./WASHER  
 6/13/02, DCH  
 FD SM.R.R.SPIKE  
 2/1/10  
 6/23/11, SAH  
 SET MAG/WASHER  
 11/23/11, MC  
 FD MAG/WASHER  
 12/7/11, SAH  
 REFC55  
 9/12/19, JLL

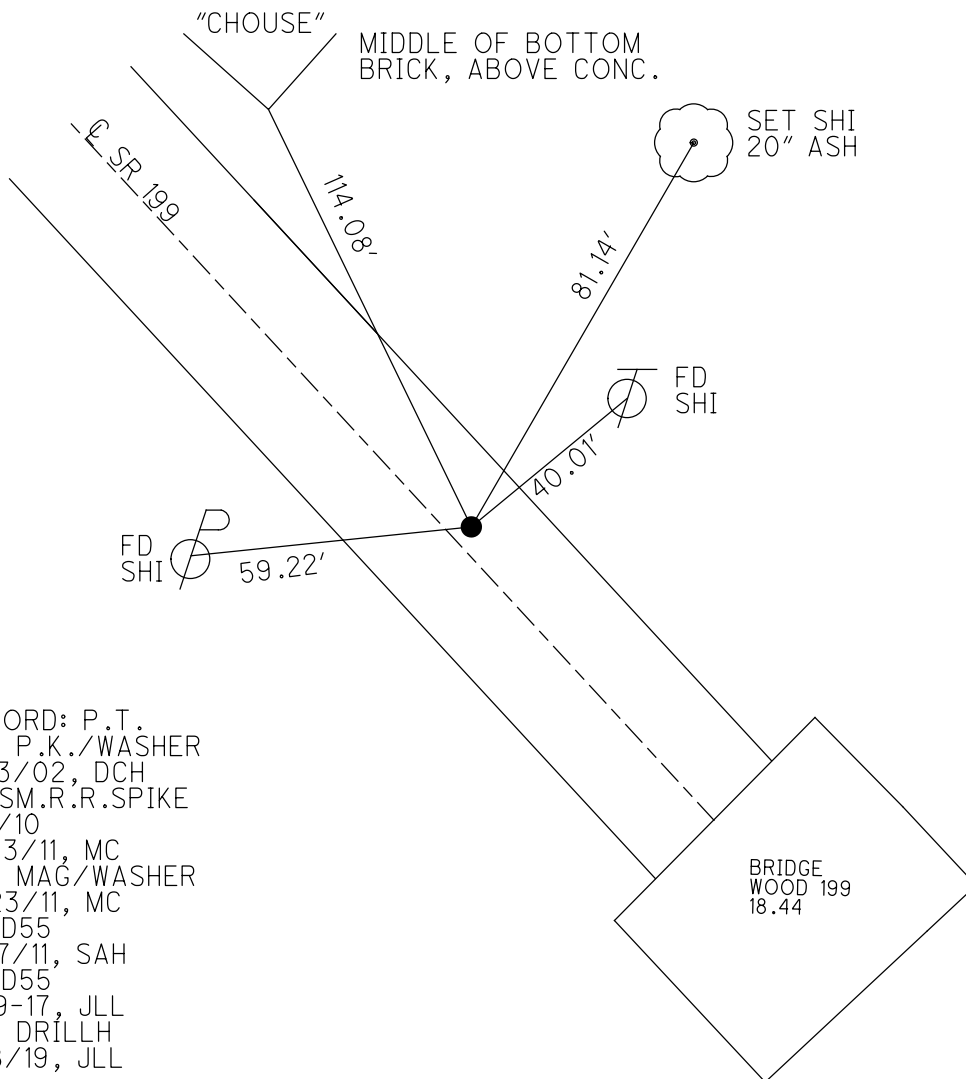
O.D.O.T. DISTRICT 2 SURVEY OFFICE (USE ONLY)

PERSONNEL	REFERENCE NO. <u>55 D</u>	SHEET <u>16</u> OF <u>75</u>
NOTES <u>RHOADES</u>	DATE <u>6-19-17</u>	ROUTE <u>SR 199</u>
H.C. <u>LEU</u>	WEATHER <u>FAIR</u>	COUNTY <u>WOOD</u>
R.C. <u>CARSON</u>	TEMP. <u>70°</u>	TOWNSHIP <u>WEBSTER</u>
<u>POORE</u>		SECTION <u>7</u>
DWG BY <u>AUBLE</u>	PID <u>101221</u>	T <u>5</u> N R <u>12</u> E

TYPE MONUMENT MAG/WASHER  
 ON SURFACE - ~~BELOW~~ ON  
 OFFSET 0.5 ± : RT  
10' TO RT EDGE PAVEMENT  
 STATION: 985+80.65



HORZ. DATUM: NAD83 (2011) GEOID: 2012A  
 GRID: NORTHING: 633928.091 EASTING: 1687945.558



RECORD: P.T.  
 SET P.K./WASHER  
 6/13/02, DCH  
 FD SM.R.R.SPIKE  
 2/1/10  
 6/23/11, MC  
 SET MAG/WASHER  
 11/23/11, MC  
 REFD55  
 12/7/11, SAH  
 REFD55  
 6-19-17, JLL  
 SET DRILLH  
 1/18/19, JLL

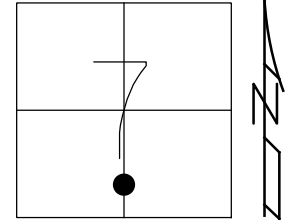


O.D.O.T. DISTRICT 2 SURVEY OFFICE (USE ONLY)

PERSONNEL	REFERENCE NO. <u>56</u>	SHEET <u>20</u> OF <u>78</u>
NOTES <u>AUBLE</u>	DATE <u>5/23/23</u>	ROUTE <u>SR 199</u>
H.C. <u>NIESE</u>	WEATHER <u>CLEAR</u>	COUNTY <u>WOOD</u>
R.C. <u>AUBLE</u>	TEMP. <u>63°</u>	TOWNSHIP <u>WEBSTER</u>
DWG BY <u>RHOADES</u>	PID <u>PAVING TRAIN</u>	SECTION <u>7</u>
		T <u>5</u> N R <u>12</u> E

TYPE MONUMENT MAG NAIL  
 ON SURFACE - ~~BELOW~~ ON  
 OFFSET  $\odot$  PAVEMENT 6.3' LT : ~~RT~~  
- TO - EDGE PAVEMENT  
 STATION: 982+38

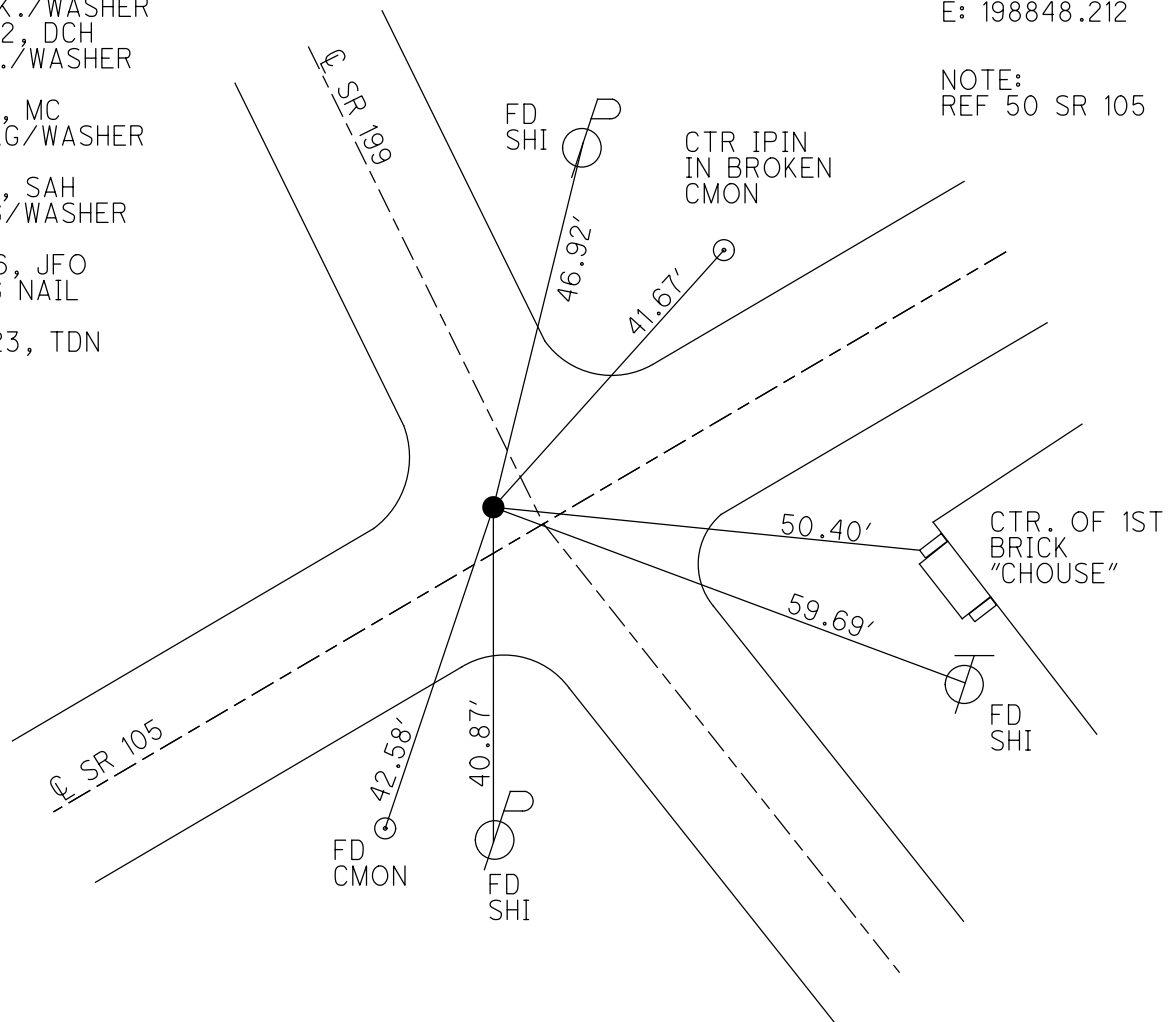
HORZ. DATUM: NAD83 2011 GEOID: NAVD88 2018  
 GRID: NORTHING: 634071.996 EASTING: 1687824.984



RECORD:  
 SET P.K./WASHER  
 6/13/02, DCH  
 FD P.K./WASHER  
 SV56  
 7/21/11, MC  
 SET MAG/WASHER  
 RN8  
 12/7/11, SAH  
 FD MAG/WASHER  
 REF50  
 6/10/16, JFO  
 FD MAG NAIL  
 REF56  
 5/23/23, TDN

WOOD LPD:  
 N: 456381.120  
 E: 198848.212

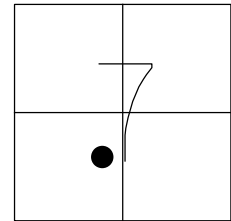
NOTE:  
 REF 50 SR 105



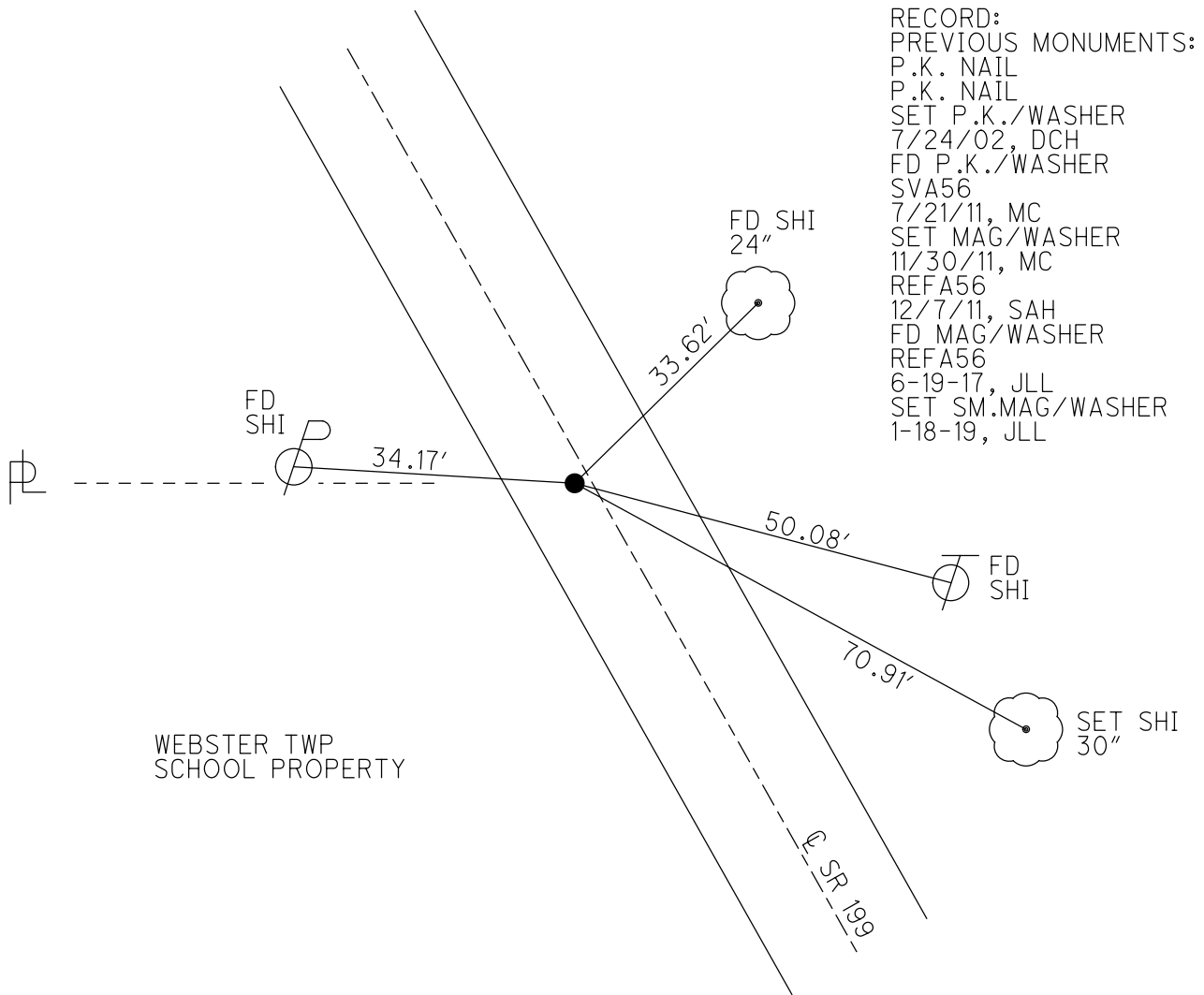
O.D.O.T. DISTRICT 2 SURVEY OFFICE (USE ONLY)

PERSONNEL	REFERENCE NO. <u>56 A</u>	SHEET <u>18</u> OF <u>75</u>
NOTES <u>RHOADES</u>	DATE <u>6-19-17</u>	ROUTE <u>SR 199</u>
H.C. <u>LEU</u>	WEATHER <u>FAIR</u>	COUNTY <u>WOOD</u>
R.C. <u>CARSON</u>	TEMP. <u>70°</u>	TOWNSHIP <u>WEBSTER</u>
<u>POORE</u>		SECTION <u>7</u>
DWG BY <u>AUBLE</u>	PID <u>101221</u>	T <u>5</u> N R <u>12</u> E

TYPE MONUMENT MAG/WASHER  
 ON SURFACE - ~~BELOW~~ ON  
 OFFSET  $\varnothing$  PAVEMENT 2.8' LT : ~~RT~~  
7.7' TO LT EDGE PAVEMENT  
 STATION: 985+56



HORZ.DATUM: NAD83 (2011) GEOID: 2012A  
 GRID: NORTHING: 634573.373 EASTING: 1687576.867



RECORD:  
 PREVIOUS MONUMENTS:  
 P.K. NAIL  
 P.K. NAIL  
 SET P.K./WASHER  
 7/24/02, DCH  
 FD P.K./WASHER  
 SVA56  
 7/21/11, MC  
 SET MAG/WASHER  
 11/30/11, MC  
 REFA56  
 12/7/11, SAH  
 FD MAG/WASHER  
 REFA56  
 6-19-17, JLL  
 SET SM.MAG/WASHER  
 1-18-19, JLL

O.D.O.T. DISTRICT 2 SURVEY OFFICE (USE ONLY)

PERSONNEL

REFERENCE NO. 56 B

SHEET 19 OF 75

NOTES RHOADES DATE 6-19-17  
 H.C. LEU WEATHER FAIR  
 R.C. CARSON TEMP. 70°  
POORE

ROUTE SR 199  
 COUNTY WOOD  
 TOWNSHIP WEBSTER  
 SECTION 7  
 T 5 N R 12 E

DWG BY AUBLE PID 101221

TYPE MONUMENT MAG/WASHER

ON SURFACE - ~~BELOW~~ ON

OFFSET 0.8'  $\text{C}$  PAVEMENT LT : ~~RT~~

7.5' TO LT EDGE PAVEMENT

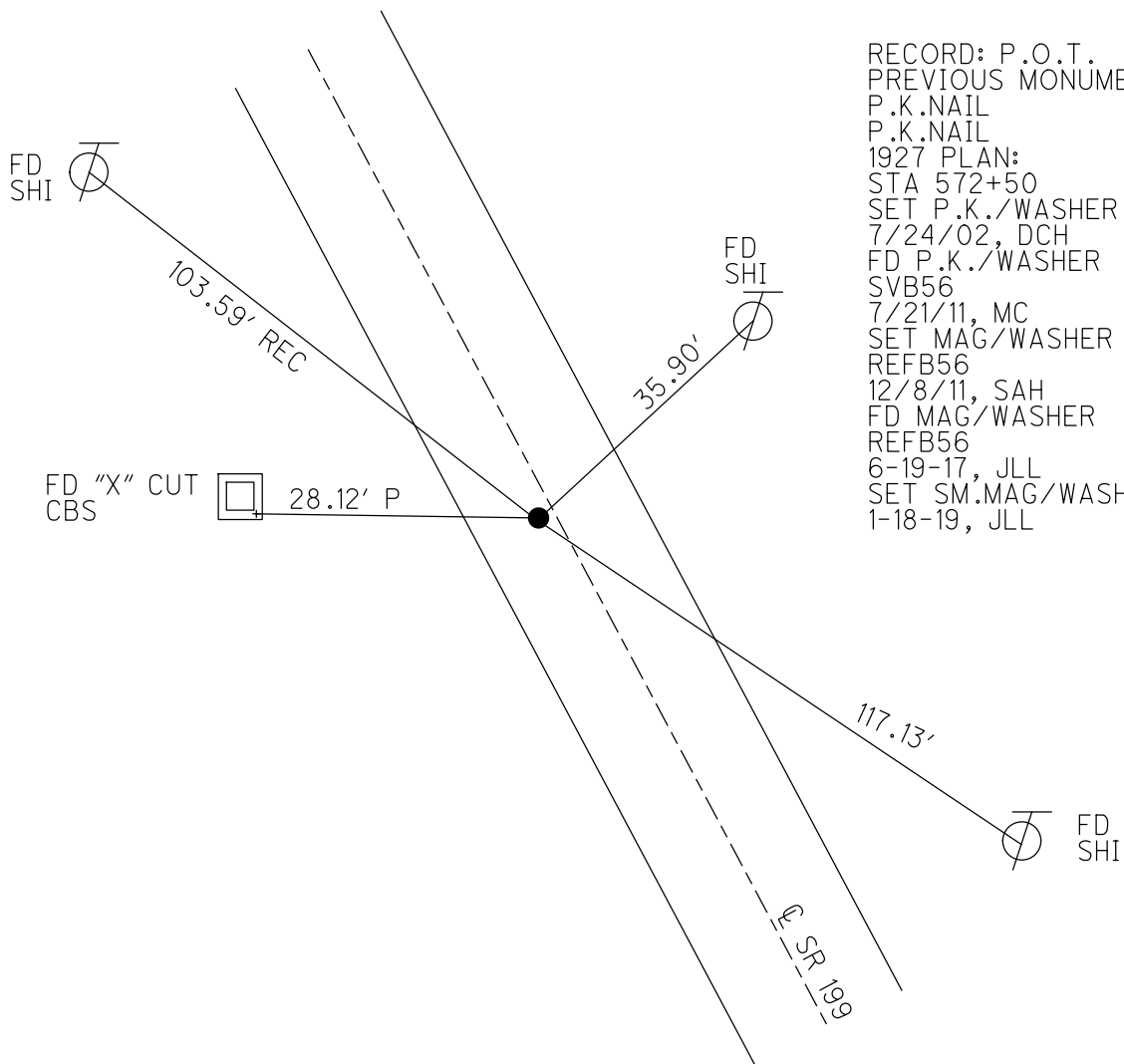
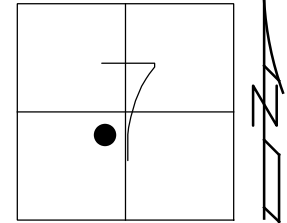
STATION: 992+87

HORZ.DATUM: NAD83 (2011)

GEOID: 2012A

GRID: NORTHING: 635229.689

EASTING: 1687253.143



RECORD: P.O.T.  
 PREVIOUS MONUMENTS:  
 P.K.NAIL  
 P.K.NAIL  
 1927 PLAN:  
 STA 572+50  
 SET P.K./WASHER  
 7/24/02, DCH  
 FD P.K./WASHER  
 SVB56  
 7/21/11, MC  
 SET MAG/WASHER  
 REFB56  
 12/8/11, SAH  
 FD MAG/WASHER  
 REFB56  
 6-19-17, JLL  
 SET SM.MAG/WASHER  
 1-18-19, JLL



O.D.O.T. DISTRICT 2 SURVEY OFFICE (USE ONLY)

PERSONNEL

REFERENCE NO. 57

SHEET 21 OF 75

NOTES RHOADES  
 H.C. LEU  
 R.C. CARSON  
POORE

DATE 6-19-17  
 WEATHER FAIR  
 TEMP. 70°

ROUTE SR 199  
 COUNTY WOOD  
 TOWNSHIP WEBSTER  
 SECTION 7

DWG BY AUBLE PID 101221

T 5 N R 12 E

TYPE MONUMENT MAG/WASHER

ON SURFACE - ~~BELOW~~ ON

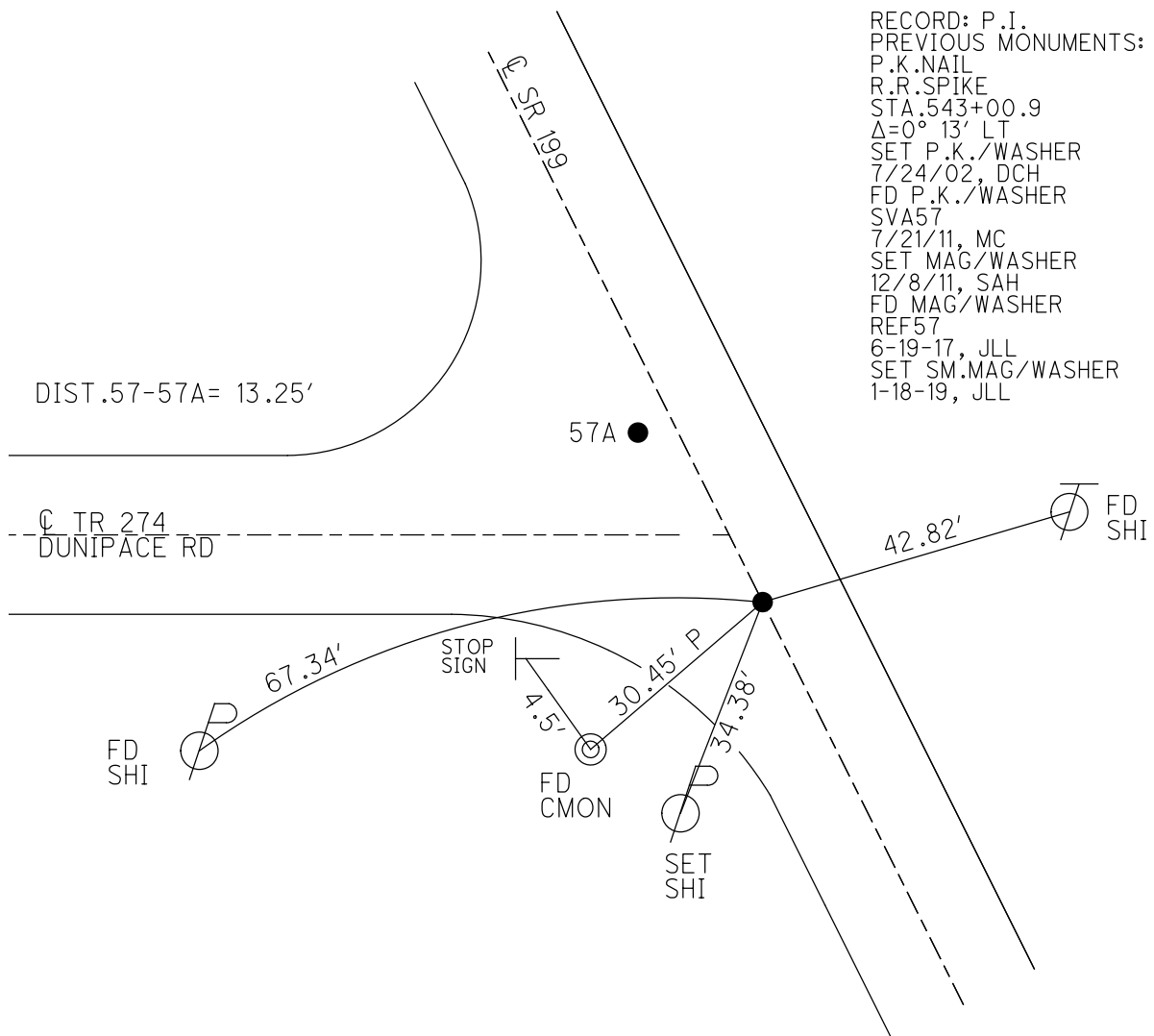
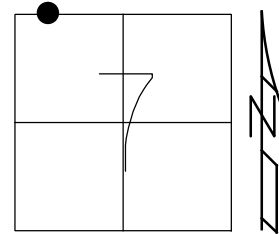
OFFSET 0.7' ~~±~~ : RT

9.9' TO RT EDGE PAVEMENT

STATION: 1022+37

HORZ.DATUM: NAD83 (2011) GEOID: 2012A

GRID: NORTHING: 637864.947 EASTING: 1685929.029



RECORD: P.I.  
 PREVIOUS MONUMENTS:  
 P.K.NAIL  
 R.R.SPIKE  
 STA.543+00.9  
 $\Delta=0^{\circ} 13' LT$   
 SET P.K./WASHER  
 7/24/02, DCH  
 FD P.K./WASHER  
 SVA57  
 7/21/11, MC  
 SET MAG/WASHER  
 12/8/11, SAH  
 FD MAG/WASHER  
 REF57  
 6-19-17, JLL  
 SET SM.MAG/WASHER  
 1-18-19, JLL

O.D.O.T. DISTRICT 2 SURVEY OFFICE (USE ONLY)

PERSONNEL

REFERENCE NO. 57 A

SHEET 22 OF 75

NOTES RHOADES

DATE 6-19-17

ROUTE SR 199

H.C. LEU

WEATHER FAIR

COUNTY WOOD

R.C. CARSON

TEMP. 70°

TOWNSHIP WEBSTER

POORE

DWG BY AUBLE

PID 101221

SECTION 7

T 5 N R 12 E

TYPE MONUMENT MAG/WASHER

ON SURFACE - ~~BELOW~~ ON

OFFSET 0.8' LT : ~~RT~~

10.9' TO LT EDGE PAVEMENT

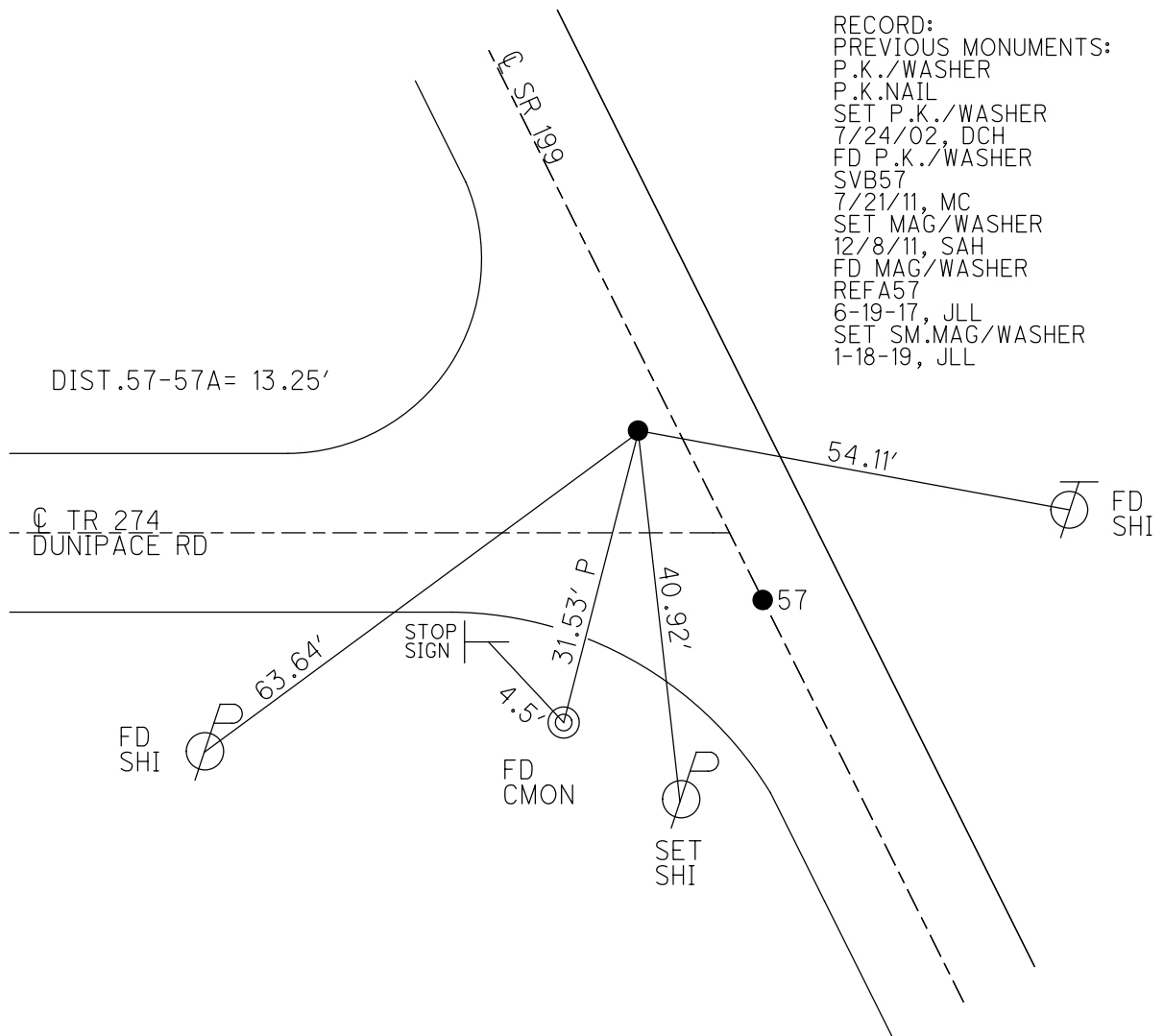
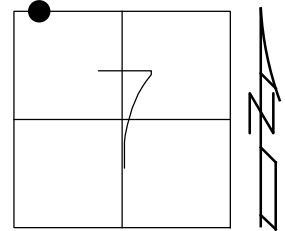
STATION: 1022+37

HORIZ.DATUM: NAD83 (2011)

GEOID: 2012A

GRID: NORTHING: 637876.056

EASTING: 1685921.842



O.D.O.T. DISTRICT 2 SURVEY OFFICE (USE ONLY)

PERSONNEL

REFERENCE NO. 58

SHEET 23 OF 75

NOTES RHOADES

DATE 6-19-17

ROUTE SR 199

H.C. LEU

WEATHER FAIR

COUNTY WOOD

R.C. CARSON  
POORE

TEMP. 70°

TOWNSHIP WEBSTER

DWG BY AUBLE PID 101221

SECTION 1

T 5 N R 11 E

TYPE MONUMENT MAG/WASHER

ON SURFACE - ~~BELOW~~ ON

OFFSET Q PAVEMENT 2.5' ~~±~~ : RT

7.9' TO RT EDGE PAVEMENT

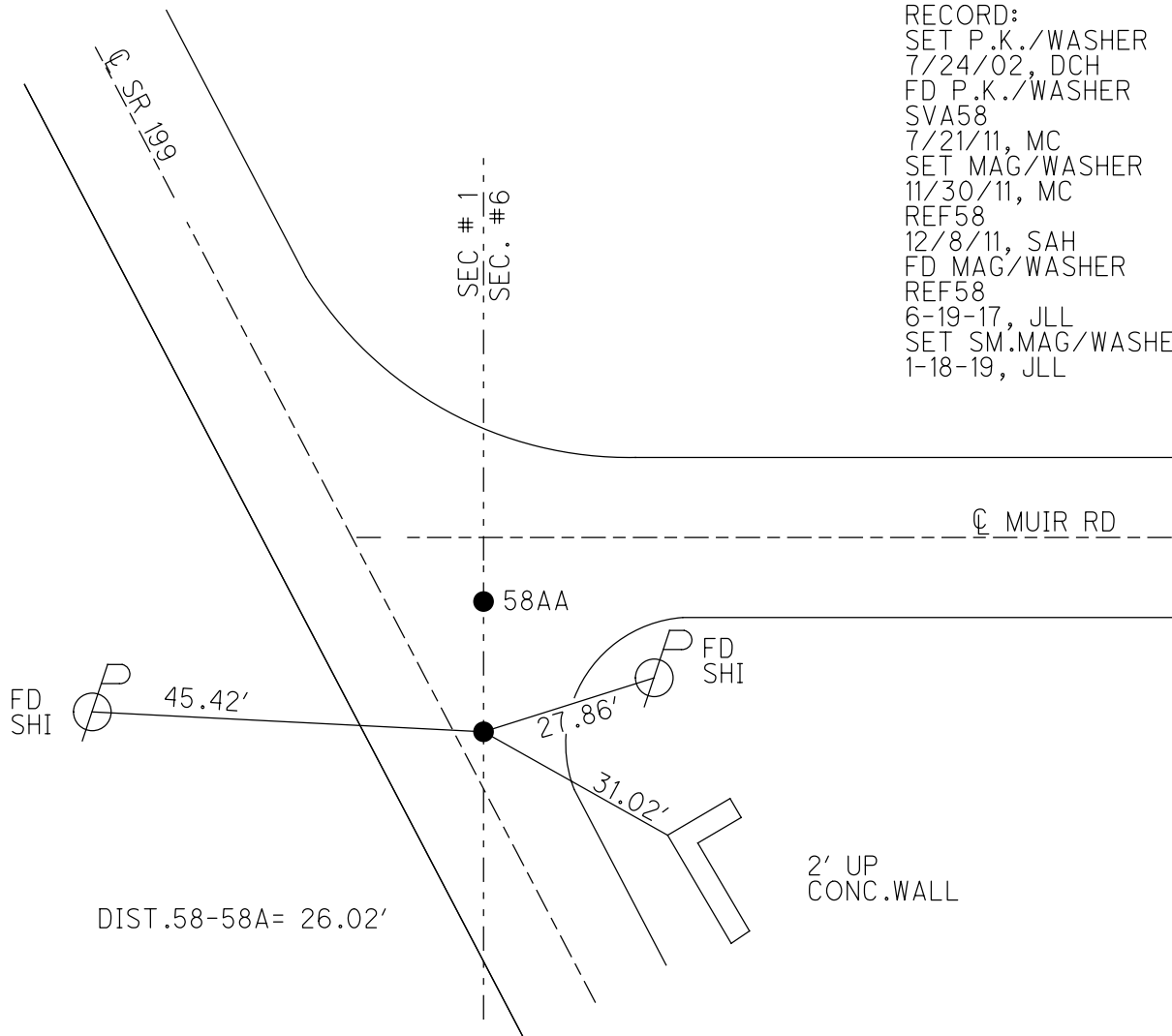
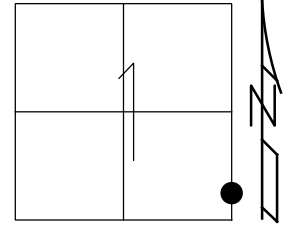
STATION: 1037+12

HORZ.DATUM: NAD83 (2011)

GEOID: 2012A

GRID: NORTHING: 639182.689

EASTING: 1685268.516



RECORD:  
 SET P.K./WASHER  
 7/24/02, DCH  
 FD P.K./WASHER  
 SVA58  
 7/21/11, MC  
 SET MAG/WASHER  
 11/30/11, MC  
 REF58  
 12/8/11, SAH  
 FD MAG/WASHER  
 REF58  
 6-19-17, JLL  
 SET SM.MAG/WASHER  
 1-18-19, JLL

O.D.O.T. DISTRICT 2 SURVEY OFFICE (USE ONLY)

PERSONNEL

REFERENCE NO. 58 AA

SHEET 24 OF 75

NOTES RHOADES DATE 6-19-17  
 H.C. LEU WEATHER FAIR  
 R.C. CARSON TEMP. 70°  
POORE

ROUTE SR 199  
 COUNTY WOOD  
 TOWNSHIP WEBSTER  
 SECTION 1

DWG BY AUBLE PID 101221

T 5 N R 11 E

TYPE MONUMENT MAG/WASHER

ON SURFACE - ~~BELOW~~ ON

OFFSET  $\varnothing$  PAVEMENT 15.0' ~~LT~~ : RT

- TO - EDGE PAVEMENT

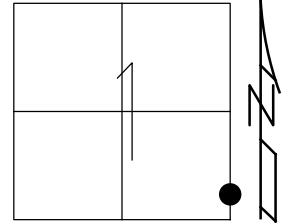
STATION: 1037+38

HORIZ.DATUM: NAD83 (2011)

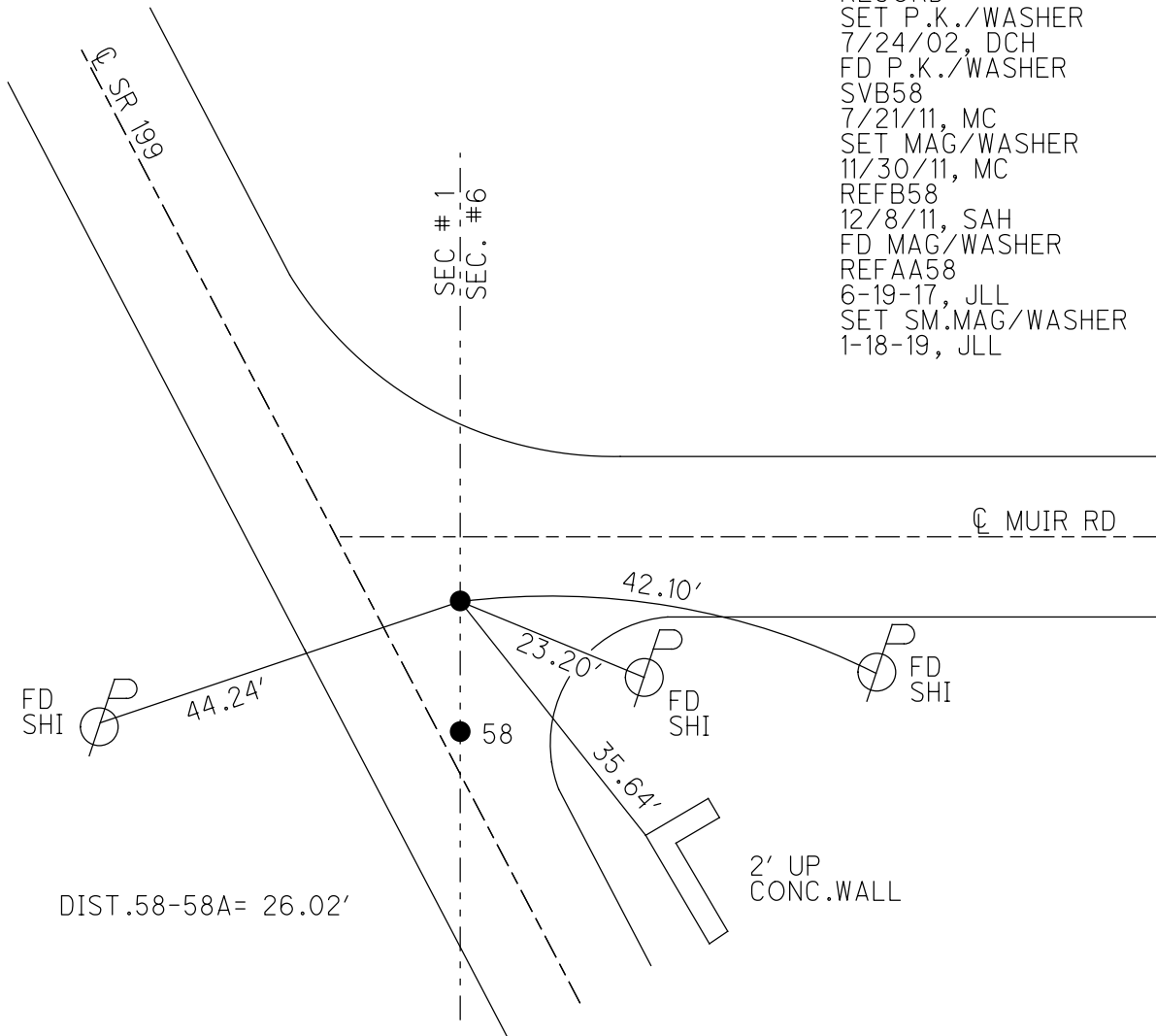
GEOID: 2012A

GRID: NORTHING: 639208.687

EASTING: 1685269.114



RECORD:  
 SET P.K./WASHER  
 7/24/02, DCH  
 FD P.K./WASHER  
 SVB58  
 7/21/11, MC  
 SET MAG/WASHER  
 11/30/11, MC  
 REFB58  
 12/8/11, SAH  
 FD MAG/WASHER  
 REFAA58  
 6-19-17, JLL  
 SET SM.MAG/WASHER  
 1-18-19, JLL



DIST.58-58A= 26.02'

2' UP  
 CONC.WALL



O.D.O.T. DISTRICT 2 SURVEY OFFICE (USE ONLY)

PERSONNEL

REFERENCE NO. 58 AB

SHEET 25 OF 75

NOTES RHOADES

DATE 6-19-17

ROUTE SR 199

H.C. LEU

WEATHER FAIR

COUNTY WOOD

R.C. CARSON

TEMP. 70°

TOWNSHIP WEBSTER

POORE

SECTION 1

DWG BY AUBLE PID 101221

T 5 N R 11 E

TYPE MONUMENT MAG/WASHER

ON SURFACE - ~~BELOW~~ ON                     

OFFSET CL PAVEMENT 0.8' ~~LT~~ : RT

9.5' TO RT EDGE PAVEMENT

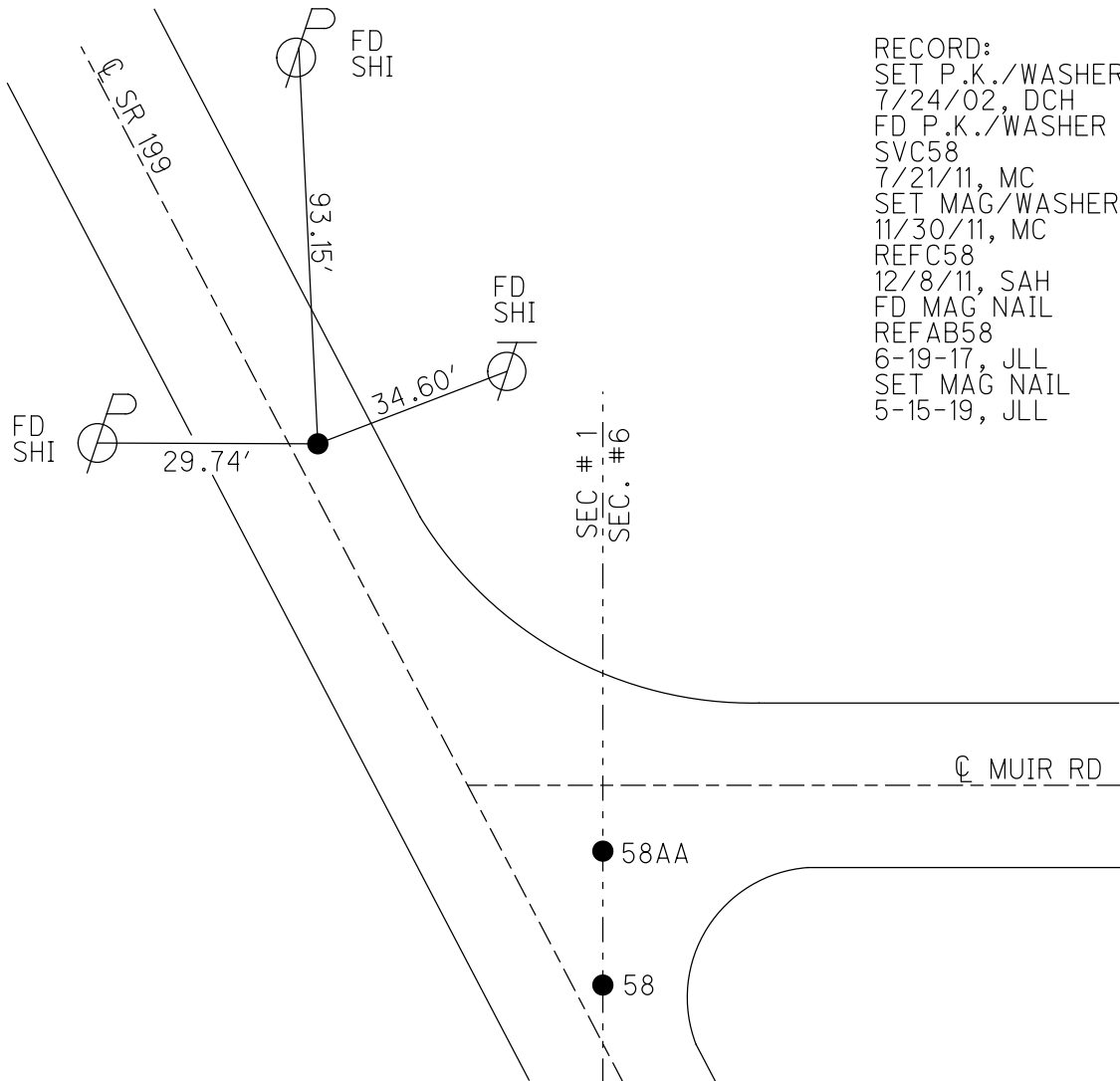
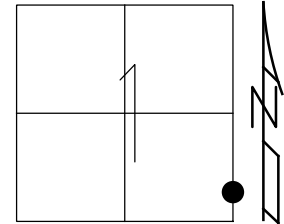
STATION: 1039+29

HORZ.DATUM: NAD83 (2011)

GEOID: 2012A

GRID: NORTHING: 639352.433

EASTING: 1685181.403



RECORD:  
 SET P.K./WASHER  
 7/24/02, DCH  
 FD P.K./WASHER  
 SVC58  
 7/21/11, MC  
 SET MAG/WASHER  
 11/30/11, MC  
 REFC58  
 12/8/11, SAH  
 FD MAG NAIL  
 REFAB58  
 6-19-17, JLL  
 SET MAG NAIL  
 5-15-19, JLL

O.D.O.T. DISTRICT 2 SURVEY OFFICE (USE ONLY)

PERSONNEL

REFERENCE NO. 58 A

SHEET 26 OF 75

NOTES RHOADES

DATE 6-19-17

ROUTE SR 199

H.C. LEU

WEATHER CLOUDY

COUNTY WOOD

R.C. CARSON

TEMP. 80°

TOWNSHIP WEBSTER

POORE

SECTION 1

DWG BY AUBLE

PID 101221

T 5 N R 11 E

TYPE MONUMENT MAG/WASHER

ON SURFACE - ~~BELOW~~ ON

OFFSET  $\odot$  PAVEMENT 1.8' ~~LT~~ : RT

9.4' TO RT EDGE PAVEMENT

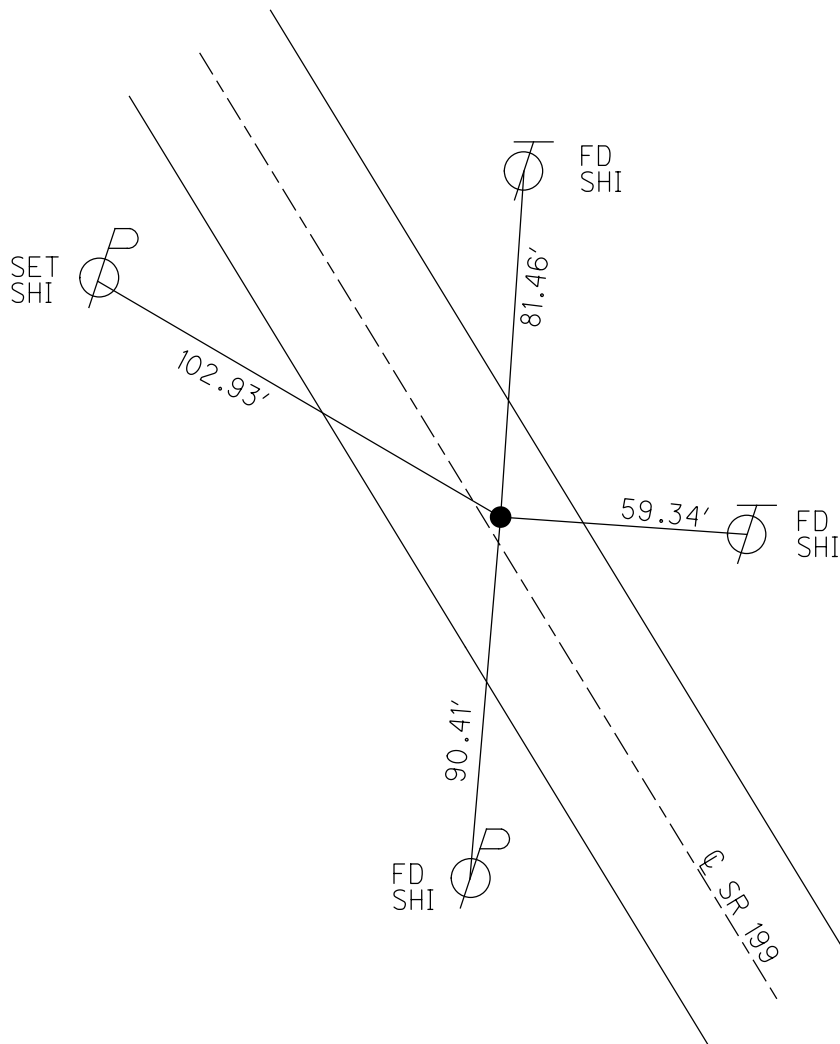
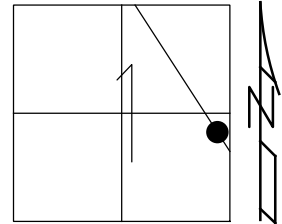
STATION: 1043+71

HORIZ.DATUM: NAD83 (2011)

GEOID: 2012A

GRID: NORTHING: 639770.996

EASTING: 1684971.112



RECORD:  
 PREVIOUS MONUMENTS:  
 P.K./WASHER  
 P.K.NAIL  
 SET P.K./WASHER  
 7/24/02, DCH  
 FD P.K./WASHER  
 SVD58  
 7/21/11, MC  
 SET MAG/WASHER  
 11/30/11, MC  
 REFD58  
 12/8/11, SAH  
 FD MAG/WASHER  
 REFA58  
 6-19-17, JLL  
 SET MAG/WASHER  
 5-15-19, JLL

O.D.O.T. DISTRICT 2 SURVEY OFFICE (USE ONLY)

PERSONNEL

REFERENCE NO. 58 B

SHEET 27 OF 75

NOTES RHOADES

DATE 6-19-17

ROUTE SR 199

H.C. LEU

WEATHER CLOUDY

COUNTY WOOD

R.C. CARSON

TEMP. 80°

TOWNSHIP WEBSTER

POORE

DWG BY AUBLE

PID 101221

SECTION 1

T 5 N R 11 E

TYPE MONUMENT MAG/WASHER

ON SURFACE - ~~BELOW~~ ON

OFFSET CL PAVEMENT 2.8' LT : RT

7.4' TO RT EDGE PAVEMENT

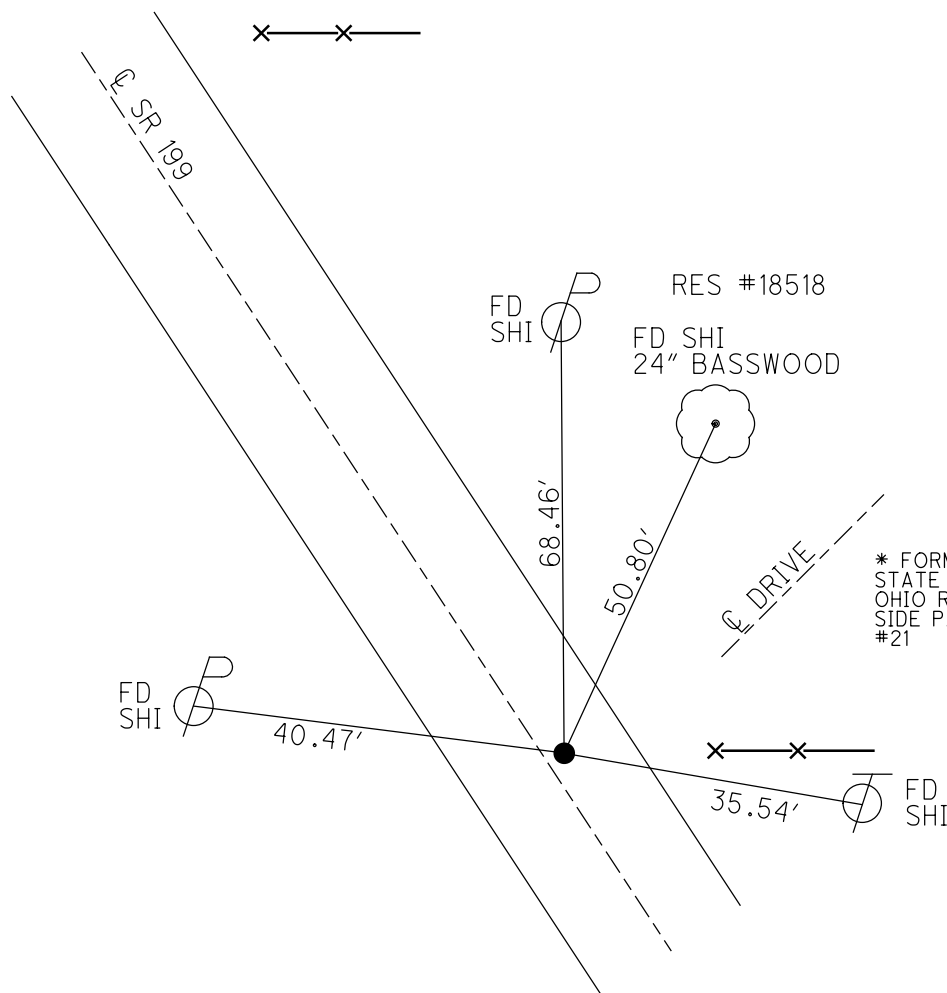
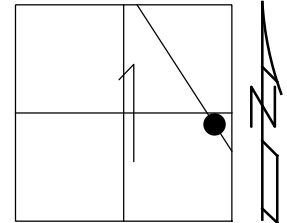
STATION: 1057+33

HORZ.DATUM: NAD83 (2011)

GEOID: 2012A

GRID: NORTHING: 640989.859

EASTING: 1684364.159



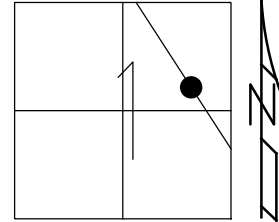
RECORD:  
 PREVIOUS MONUMENTS:  
 N & S P/L:  
 P.K./WASHER  
 SM.R.R.SPIKE  
 S P/L:  
 STA 507+ 99.02  
 SET P.K./WASHER  
 8/8/02, DCH  
 FD LG.R.R.SPIKE  
 SVE58  
 7/21/11, MC  
 SET MAG/WASHER  
 11/30/11, MC  
 REFE58  
 12/8/11, SAH  
 FD MAG/WASHER  
 REFB58  
 6-19-17, JLL  
 SET MAG/WASHER  
 5-15-19, JLL

\* FORMERLY  
 STATE OF  
 OHIO ROAD  
 SIDE PARK  
 #21

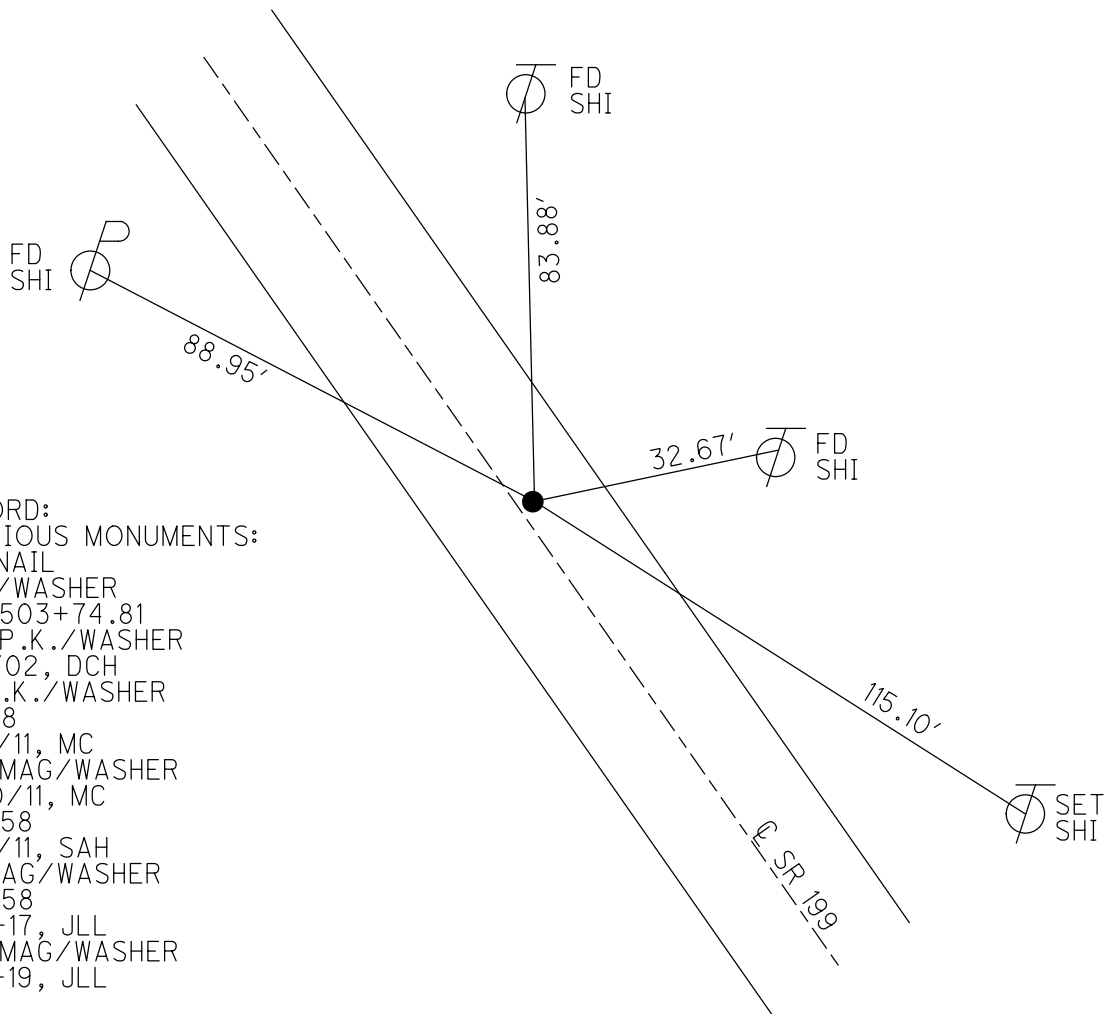
O.D.O.T. DISTRICT 2 SURVEY OFFICE (USE ONLY)

PERSONNEL \_\_\_\_\_ REFERENCE NO. 58 C SHEET 28 OF 75  
 NOTES RHOADES DATE 6-19-17 ROUTE SR 199  
 H.C. LEU WEATHER CLOUDY COUNTY WOOD  
 R.C. CARSON TEMP. 80° TOWNSHIP WEBSTER  
           POORE SECTION 1  
 DWG BY AUBLE PID 101221 T 5 N R 11 E

TYPE MONUMENT MAG/WASHER  
 ON SURFACE - ~~BELOW~~ ON  
 OFFSET 7.5' TO RT PAVEMENT 3.0' RT : RT  
7.5' TO RT EDGE PAVEMENT  
 STATION: 1061+57



HORZ.DATUM: NAD83 (2011) GEOID: 2012A  
 GRID: NORTHING: 641369.721 EASTING: 1684175.119

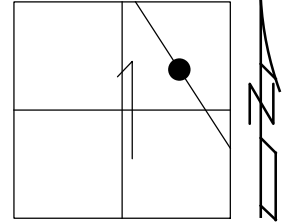


RECORD:  
 PREVIOUS MONUMENTS:  
 P.K.NAIL  
 P.K./WASHER  
 STA.503+74.81  
 SET P.K./WASHER  
 8/8/02, DCH  
 FD P.K./WASHER  
 SVF58  
 7/21/11, MC  
 SET MAG/WASHER  
 11/30/11, MC  
 REFF58  
 12/8/11, SAH  
 FD MAG/WASHER  
 REFC58  
 6-19-17, JLL  
 SET MAG/WASHER  
 5-15-19, JLL

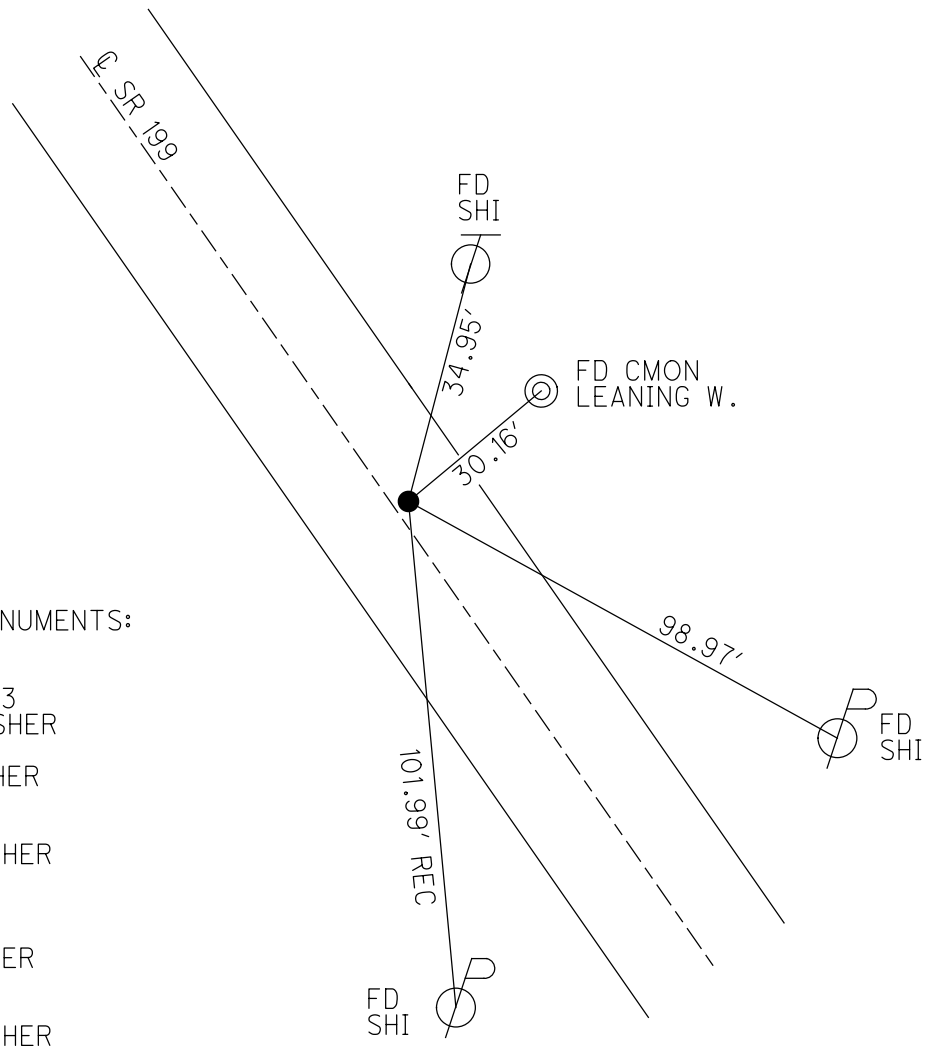
O.D.O.T. DISTRICT 2 SURVEY OFFICE (USE ONLY)

PERSONNEL \_\_\_\_\_ REFERENCE NO. 58 D SHEET 29 OF 75  
 NOTES RHOADES DATE 6-19-17 ROUTE SR 199  
 H.C. LEU WEATHER CLOUDY COUNTY WOOD  
 R.C. CARSON TEMP. 80° TOWNSHIP WEBSTER  
POORE SECTION 1  
 DWG BY AUBLE PID 101221 T 5 N R 11 E

TYPE MONUMENT MAG/WASHER  
 ON SURFACE - ~~BELOW~~ ON  
 OFFSET Q PAVEMENT 3.2' ~~LT~~ : RT  
7' TO RT EDGE PAVEMENT  
 STATION: 1063+38



HORIZ.DATUM: NAD83 (2011) GEOID: 2012A  
 GRID: NORTHING: 641531.519 EASTING: 1684094.694



RECORD:  
 PREVIOUS MONUMENTS:  
 P.K.NAIL  
 P.K./WASHER  
 STA.501+94.23  
 SET P.K./WASHER  
 8/8/02, DCH  
 FD P.K./WASHER  
 SVG58  
 7/21/11, MC  
 SET MAG/WASHER  
 11/30/11, MC  
 REFG58  
 12/8/11, SAH  
 FD MAG/WASHER  
 REFD58  
 6-19-17, JLL  
 SET MAG/WASHER  
 5-15-19, JLL

O.D.O.T. DISTRICT 2 SURVEY OFFICE (USE ONLY)

PERSONNEL

REFERENCE NO. 58 E

SHEET 30 OF 75

NOTES RHOADES DATE 6-19-17  
 H.C. LEU WEATHER CLOUDY  
 R.C. CARSON TEMP. 80°  
POORE

ROUTE SR 199  
 COUNTY WOOD  
 TOWNSHIP WEBSTER  
 SECTION 1

DWG BY AUBLE PID 101221

T 5 N R 11 E

TYPE MONUMENT MAG/WASHER

ON SURFACE - ~~BELOW~~ ON

OFFSET  $\varnothing$  PAVEMENT 3.8' ~~LT~~ : RT

6.7' TO RT EDGE PAVEMENT

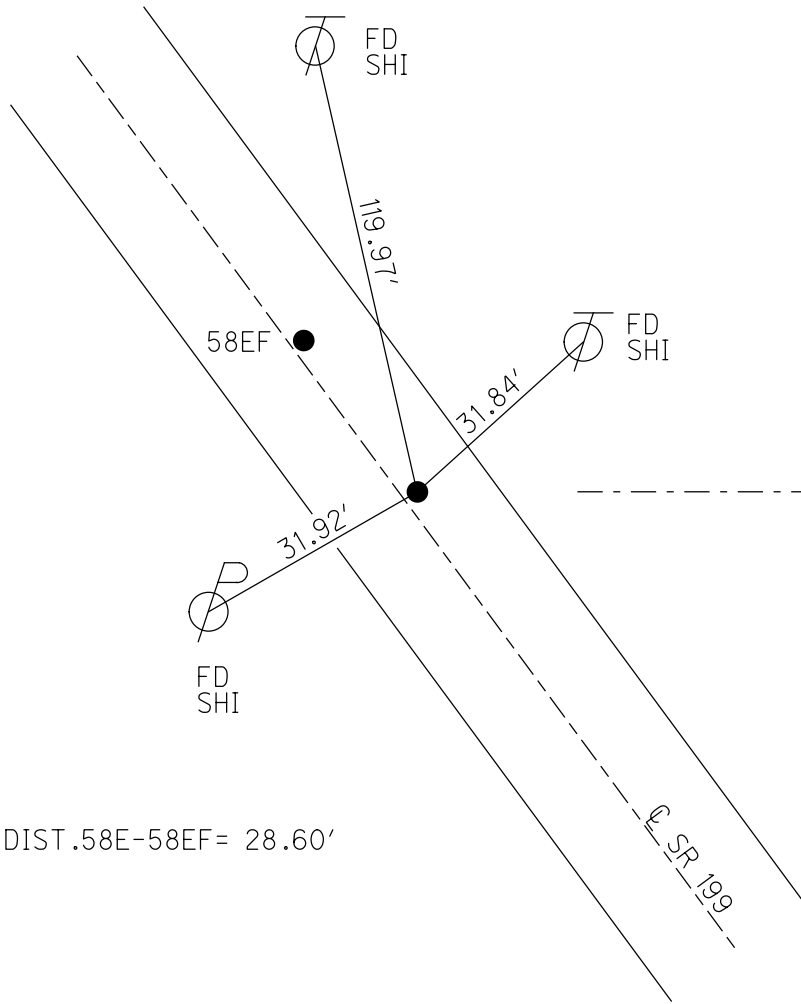
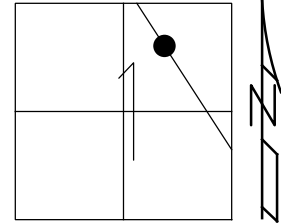
STATION: 1065+04

HORZ.DATUM: NAD83 (2011)

GEOID: 2012A

GRID: NORTHING: 641680.485

EASTING: 1684020.539



RECORD:  
 PREVIOUS MONUMENTS:  
 P.K./WASHER  
 SM.R.R.SPIKE  
 STA.499+27.81  
 SET P.K./WASHER  
 8/8/02, DCH  
 FD P.K./WASHER  
 SVH58  
 7/21/11, MC  
 SET MAG/WASHER  
 11/30/11, MC  
 REFH58  
 12/8/11, SAH  
 FD MAG/WASHER  
 REF58  
 6-19-17, JLL  
 FD MAG/WASHER  
 1" DOWN  
 5-15-19, JLL

$\varnothing$

O.D.O.T. DISTRICT 2 SURVEY OFFICE (USE ONLY)

PERSONNEL

REFERENCE NO. 58 EF

SHEET 31 OF 75

NOTES RHOADES

DATE 6-19-17

ROUTE SR 199

H.C. LEU

WEATHER CLOUDY

COUNTY WOOD

R.C. CARSON

TEMP. 80°

TOWNSHIP WEBSTER

POORE

DWG BY AUBLE

PID 101221

SECTION 1

T 5 N R 11 E

TYPE MONUMENT R.R.SPIKE

~~ON SURFACE~~ - BELOW 0.13'

OFFSET  $\varnothing$  PAVEMENT 2.5' ~~LT~~ : RT

- TO - EDGE PAVEMENT

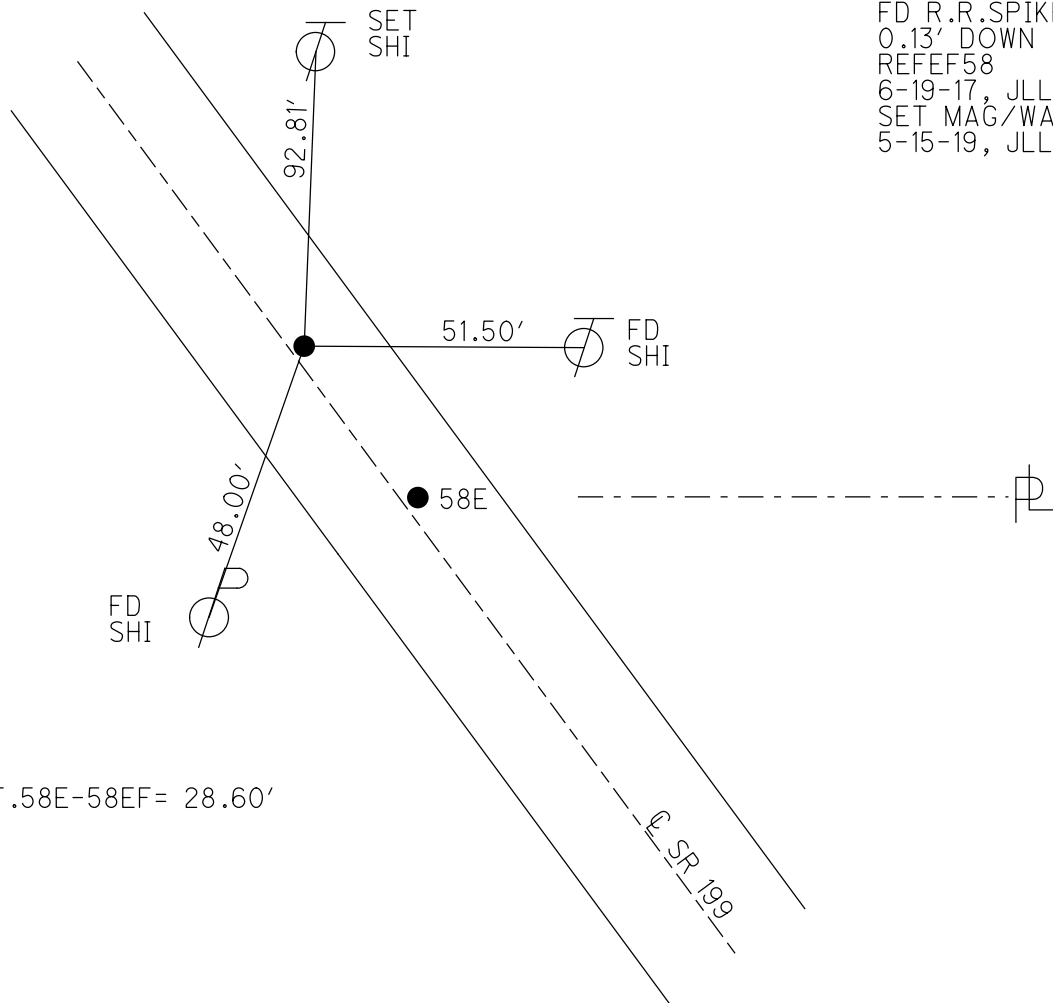
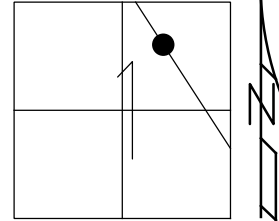
STATION: -

HORZ.DATUM: NAD83 (2011)

GEOID: 2012A

GRID: NORTHING: 641705.537

EASTING: 1684006.748



RECORD:  
 FD R.R.SPIKE  
 0.13' DOWN  
 REFEF58  
 6-19-17, JLL  
 SET MAG/WASHER  
 5-15-19, JLL

DIST.58E-58EF= 28.60'

O.D.O.T. DISTRICT 2 SURVEY OFFICE (USE ONLY)

PERSONNEL

REFERENCE NO. 58 F

SHEET 32 OF 75

NOTES RHOADES

DATE 6-19-17

ROUTE SR 199

H.C. LEU

WEATHER CLOUDY

COUNTY WOOD

R.C. CARSON

TEMP. 80°

TOWNSHIP WEBSTER

POORE

SECTION 1

DWG BY AUBLE PID 101221

T 5 N R 11 E

TYPE MONUMENT MAG/WASHER

ON SURFACE - ~~BELOW~~ ON

OFFSET 5.7' TO E EDGE PAVEMENT

4.9' ± : RT

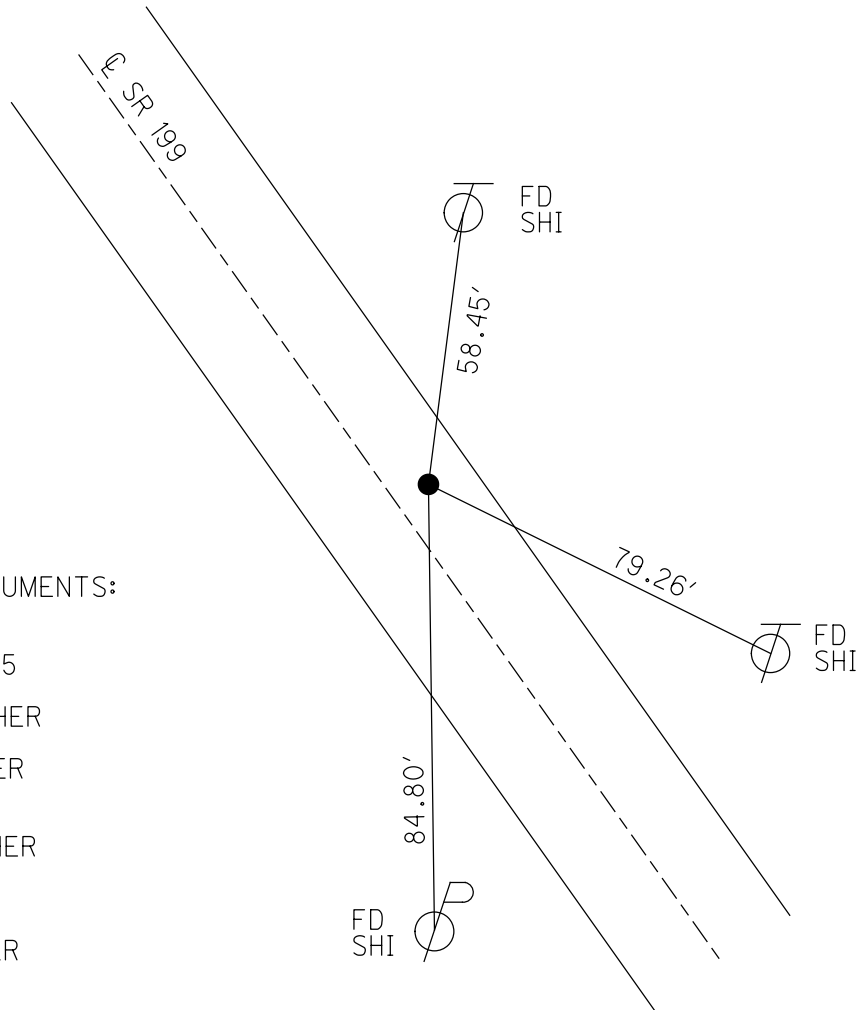
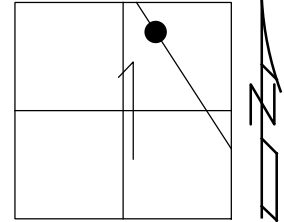
STATION: 1072+13

HORIZ.DATUM: NAD83 (2011)

GEOID: 2012A

GRID: NORTHING: 642315.906

EASTING: 1683705.758



RECORD: P.I.  
 PREVIOUS MONUMENTS:  
 P.K./WASHER  
 P.K.NAIL  
 STA.493+183.55  
 $\Delta = 0^{\circ}25' RT$   
 SET P.K./WASHER  
 8/8/02, DCH  
 FD P.K./WASHER  
 SVI58  
 7/21/11, MC  
 SET MAG/WASHER  
 11/30/11, MC  
 REFI58  
 12/8/11, SAH  
 FD MAG/WASHER  
 REFF58  
 6-19-17  
 5-24-19, JLL





O.D.O.T. DISTRICT 2 SURVEY OFFICE (USE ONLY)

PERSONNEL

REFERENCE NO. 59 A

SHEET 34 OF 75

NOTES FARKAS DATE 9-22-17  
 H.C. LEU WEATHER SUNNY  
 R.C. FARKAS TEMP. 88°

ROUTE SR 199  
 COUNTY WOOD  
 TOWNSHIP WEBSTER  
 SECTION 36  
 T 6 N R 11 E

DWG BY AUBLE PID 101221

TYPE MONUMENT MAG/WASHER

ON SURFACE - ~~BELOW~~ ON

OFFSET 0 PAVEMENT 2.1' LT : ~~RT~~

8.1' TO LT EDGE PAVEMENT

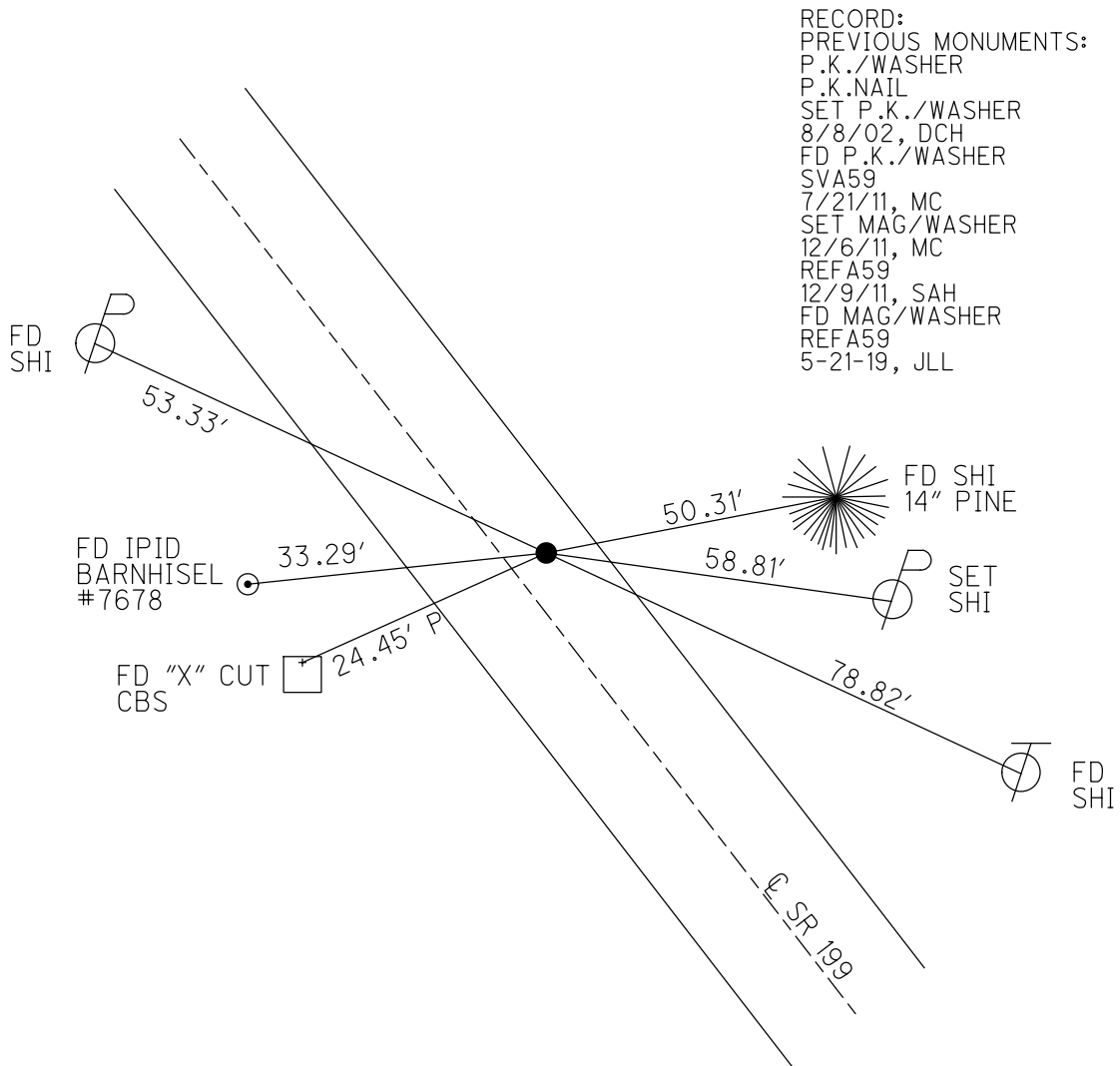
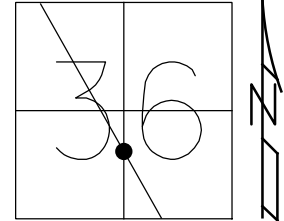
STATION: 1098+62

HORIZ.DATUM: NAD83 (2011)

GEOID: 2012A

GRID: NORTHING: 644681.631

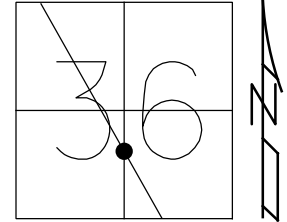
EASTING: 1682520.130



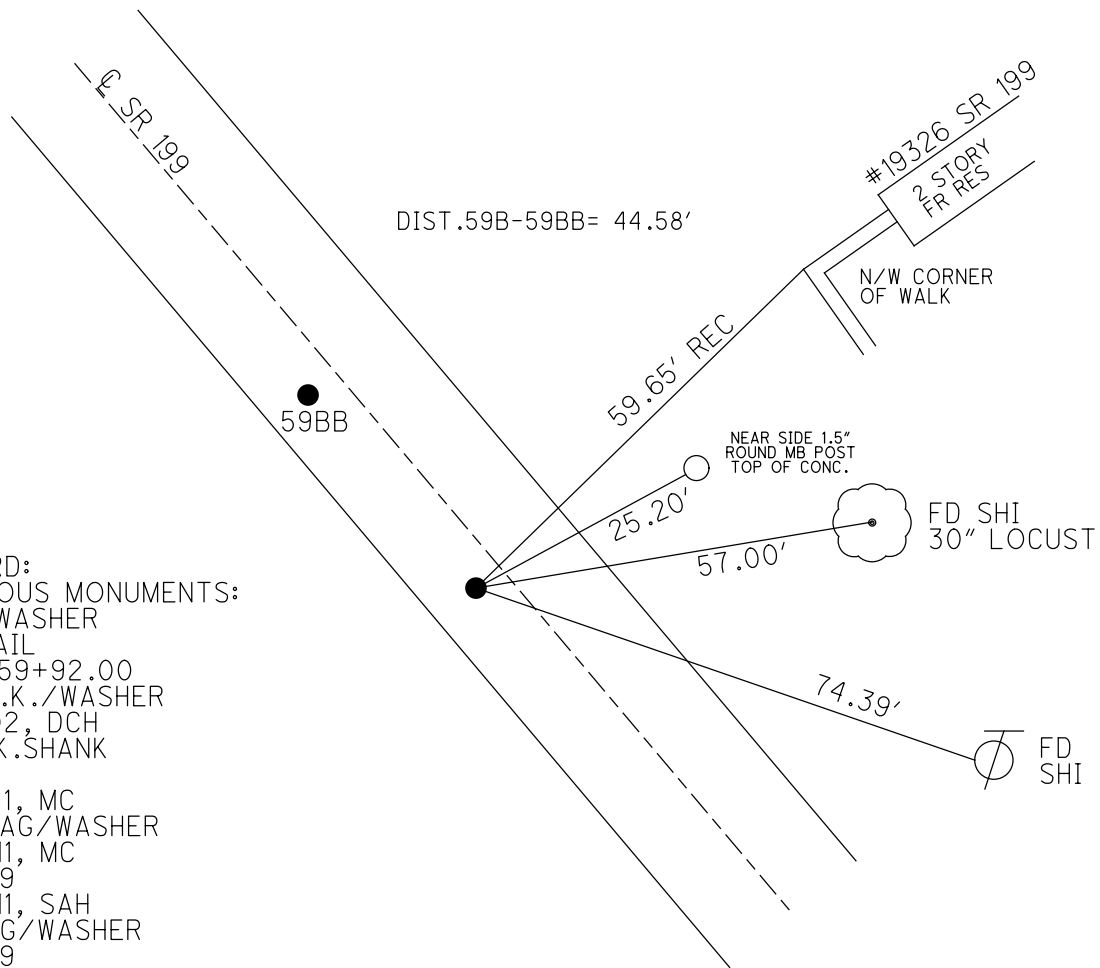
O.D.O.T. DISTRICT 2 SURVEY OFFICE (USE ONLY)

PERSONNEL \_\_\_\_\_ REFERENCE NO. 59 B SHEET 35 OF 75  
 NOTES FARKAS DATE 9-22-17 ROUTE SR 199  
 H.C. LEU WEATHER SUNNY COUNTY WOOD  
 R.C. FARKAS TEMP. 88° TOWNSHIP WEBSTER  
 SECTION 36  
 DWG BY AUBLE PID 101221 T 6 N R 11 E

TYPE MONUMENT MAG/WASHER  
 ON SURFACE - ~~BELOW~~ ON  
 OFFSET Q PAVEMENT 2.4' LT : ~~RT~~  
7.7' TO LT EDGE PAVEMENT  
 STATION: 1105+07



HORZ.DATUM: NAD83 (2011) GEOID: 2012A  
 GRID: NORTHING: 645259.333 EASTING: 1682231.707



RECORD:  
 PREVIOUS MONUMENTS:  
 P.K./WASHER  
 P.K.NAIL  
 STA. 459+92.00  
 SET P.K./WASHER  
 8/8/02, DCH  
 FD P.K.SHANK  
 SVB59  
 7/21/11, MC  
 SET MAG/WASHER  
 12/6/11, MC  
 REFB59  
 12/9/11, SAH  
 FD MAG/WASHER  
 REFB59  
 9/22/17  
 5-21-19, JLL

O.D.O.T. DISTRICT 2 SURVEY OFFICE (USE ONLY)

PERSONNEL

REFERENCE NO. 59 BB

SHEET 36 OF 75

NOTES FARKAS  
 H.C. LEU  
 R.C. FARKAS

DATE 9-22-17  
 WEATHER SUNNY  
 TEMP. 88°

ROUTE SR 199  
 COUNTY WOOD  
 TOWNSHIP WEBSTER  
 SECTION 36  
 T 6 N R 11 E

DWG BY AUBLE PID 101221

TYPE MONUMENT MAG/WASHER

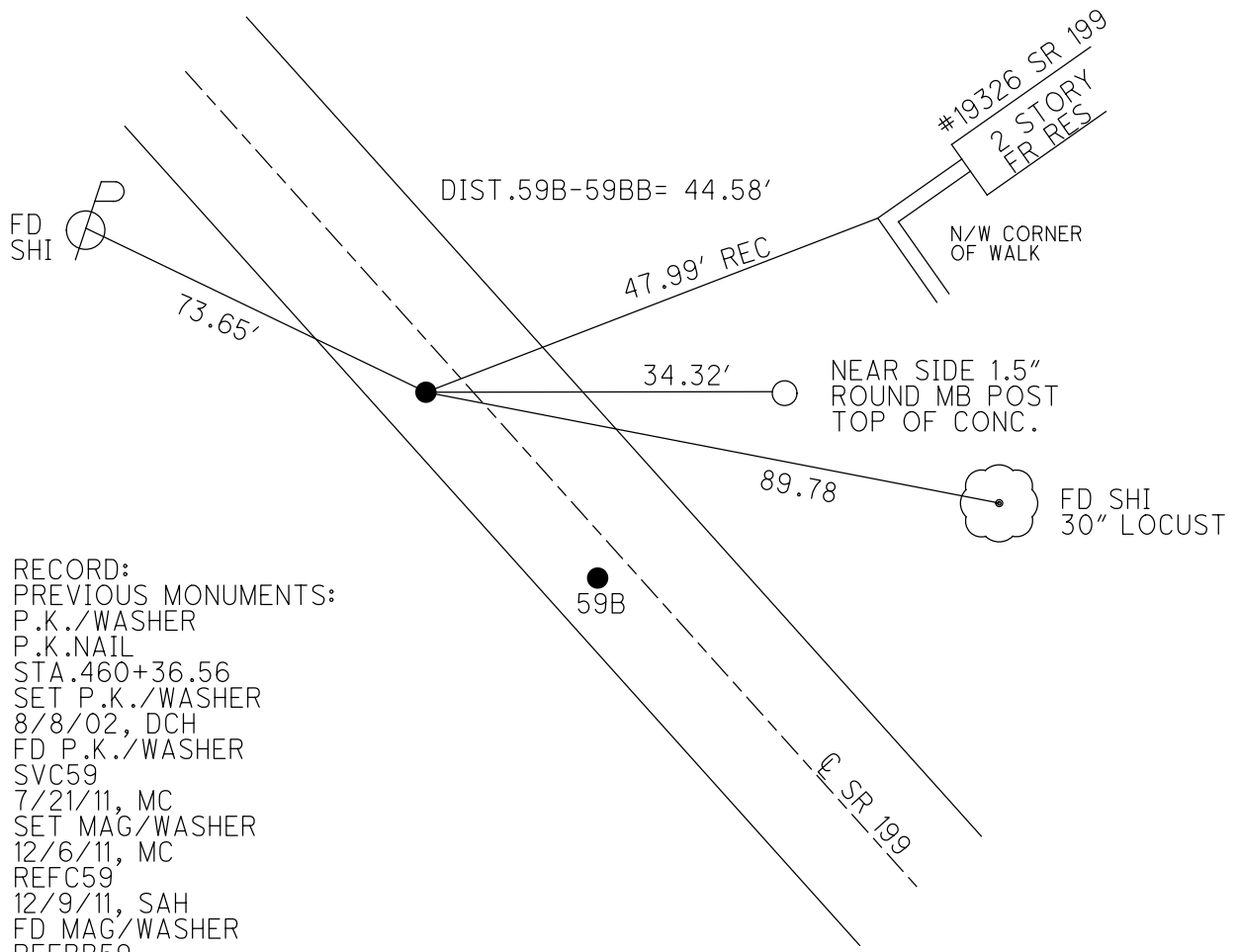
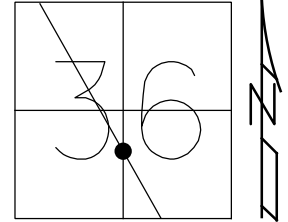
ON SURFACE - ~~BELOW~~ ON

OFFSET 7.6' TO LT EDGE PAVEMENT  
 PAVEMENT 2.7' LT : ~~RT~~

STATION: 1105+51

HORIZ.DATUM: NAD83 (2011) GEOID: 2012A

GRID: NORTHING: 645299.269 EASTING: 1682211.734



RECORD:  
 PREVIOUS MONUMENTS:  
 P.K./WASHER  
 P.K.NAIL  
 STA.460+36.56  
 SET P.K./WASHER  
 8/8/02, DCH  
 FD P.K./WASHER  
 SVC59  
 7/21/11, MC  
 SET MAG/WASHER  
 12/6/11, MC  
 REFC59  
 12/9/11, SAH  
 FD MAG/WASHER  
 REFBB59  
 9/22/17  
 5-24-19, JLL

O.D.O.T. DISTRICT 2 SURVEY OFFICE (USE ONLY)

PERSONNEL

REFERENCE NO. 59 C

SHEET 37 OF 75

NOTES FARKAS DATE 12-20-17  
 H.C. RHOADES WEATHER SUNNY  
 R.C. FARKAS TEMP. 27°

ROUTE SR 199  
 COUNTY WOOD  
 TOWNSHIP WEBSTER  
 SECTION 36  
 T 6 N R 11 E

DWG BY AUBLE PID 101221

TYPE MONUMENT MAG/WASHER

ON SURFACE - ~~BELOW~~ ON

OFFSET Q PAVEMENT 2.7' LT : ~~RT~~

9' TO E EDGE PAVEMENT

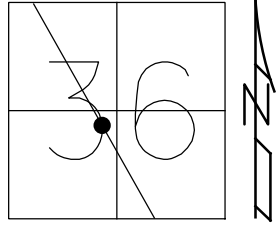
STATION: 1113+60

HORZ.DATUM: NAD83 (2011)

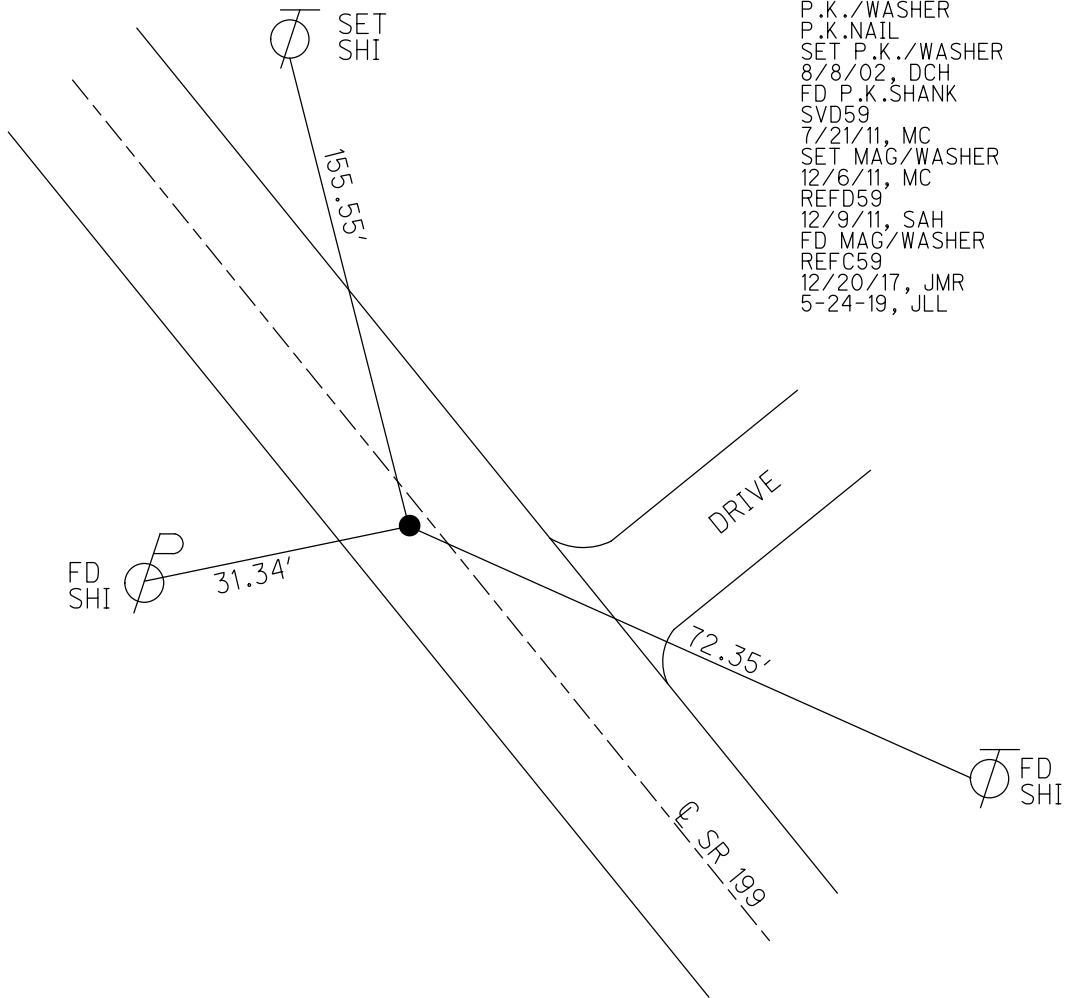
GEOID: 2012A

GRID: NORTHING: 646027.605

EASTING: 1681857.283



RECORD:  
 PREVIOUS MONUMENTS:  
 P.K./WASHER  
 P.K.NAIL  
 SET P.K./WASHER  
 8/8/02, DCH  
 FD P.K.SHANK  
 SVD59  
 7/21/11, MC  
 SET MAG/WASHER  
 12/6/11, MC  
 REFD59  
 12/9/11, SAH  
 FD MAG/WASHER  
 REFC59  
 12/20/17, JMR  
 5-24-19, JLL



O.D.O.T. DISTRICT 2 SURVEY OFFICE (USE ONLY)

PERSONNEL

REFERENCE NO. 59 D

SHEET 38 OF 75

NOTES FARKAS DATE 12-20-17  
 H.C. RHOADES WEATHER SUNNY  
 R.C. FARKAS TEMP. 27°

ROUTE SR 199  
 COUNTY WOOD  
 TOWNSHIP WEBSTER  
 SECTION 36  
 T 6 N R 11 E

DWG BY AUBLE PID 101221

TYPE MONUMENT MAG/WASHER

ON SURFACE - ~~BELOW~~ ON

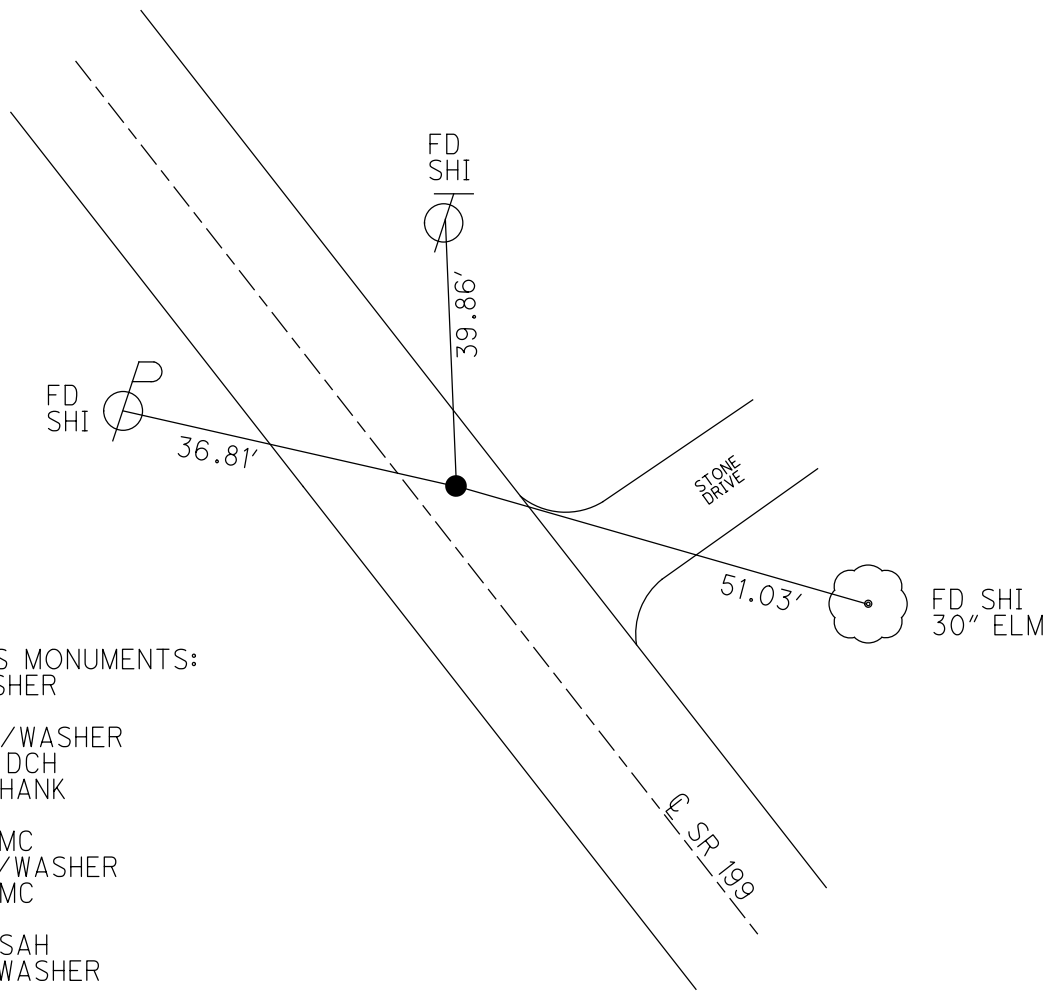
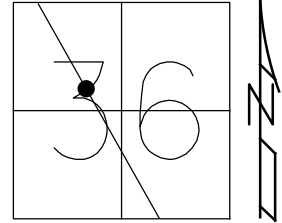
OFFSET  $\odot$  PAVEMENT 2.8' LT : ~~RT~~

7.9' TO RT EDGE PAVEMENT

STATION: 1124+45

HORZ.DATUM: NAD83 (2011) GEOID: 2012A

GRID: NORTHING: 647001.768 EASTING: 1681382.583



RECORD:  
 PREVIOUS MONUMENTS:  
 P.K./WASHER  
 P.K.NAIL  
 SET P.K./WASHER  
 8/8/02, DCH  
 FD P.K.SHANK  
 SVE59  
 7/21/11, MC  
 SET MAG/WASHER  
 12/6/11, MC  
 REFE59  
 12/9/11, SAH  
 FD MAG/WASHER  
 REFD59  
 12/20/17, JMR  
 5-24-19, JLL

O.D.O.T. DISTRICT 2 SURVEY OFFICE (USE ONLY)

PERSONNEL

REFERENCE NO. 59 E

SHEET 39 OF 75

NOTES FARKAS

DATE 12-20-17

ROUTE SR 199

H.C. RHOADES

WEATHER SUNNY

COUNTY WOOD

R.C. FARKAS

TEMP. 27°

TOWNSHIP WEBSTER

SECTION 36

DWG BY AUBLE PID 101221

T 6 N R 11 E

TYPE MONUMENT MAG/WASHER

ON SURFACE - ~~BELOW~~ ON

OFFSET 0.3' LT : ~~RT~~

9.9' TO LT EDGE PAVEMENT

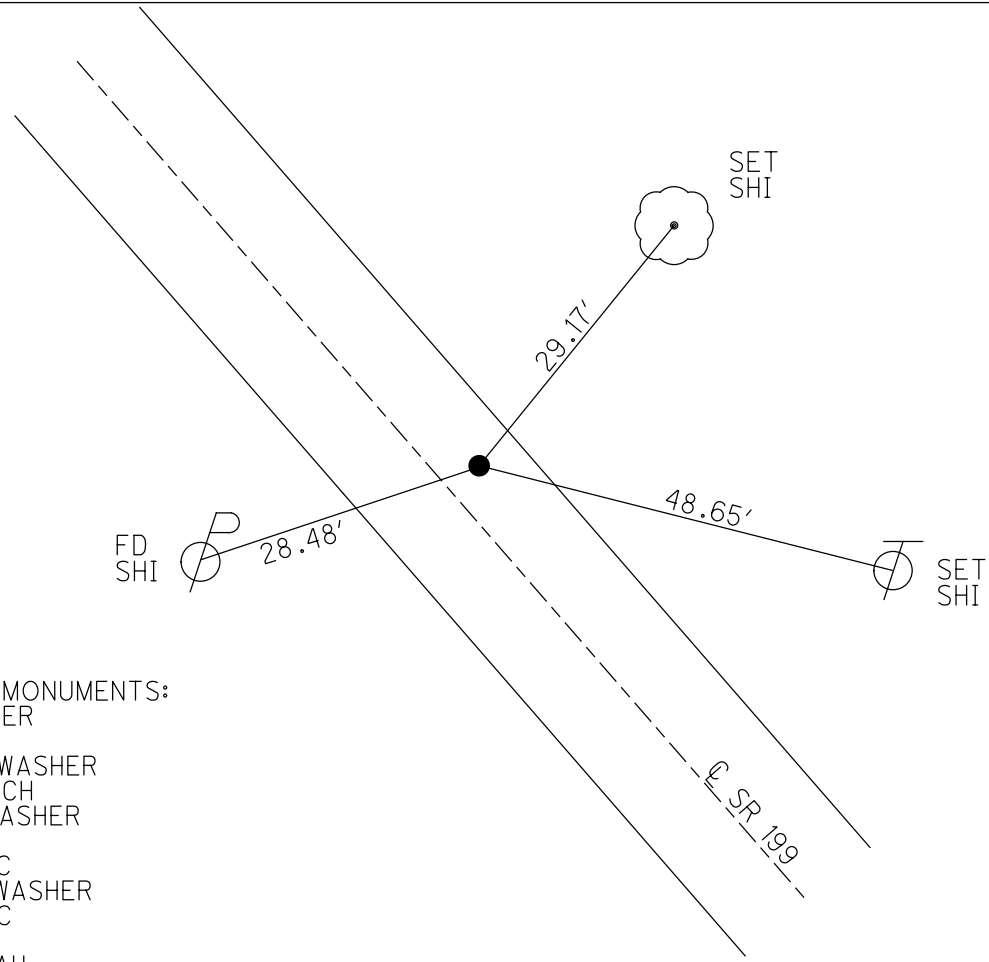
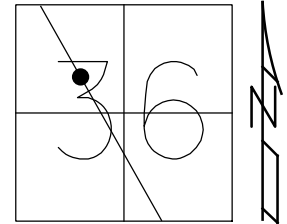
STATION: 1128+68

HORZ. DATUM: NAD83 (2011)

GEOID: 2012A

GRID: NORTHING: 647371.513

EASTING: 1681204.351



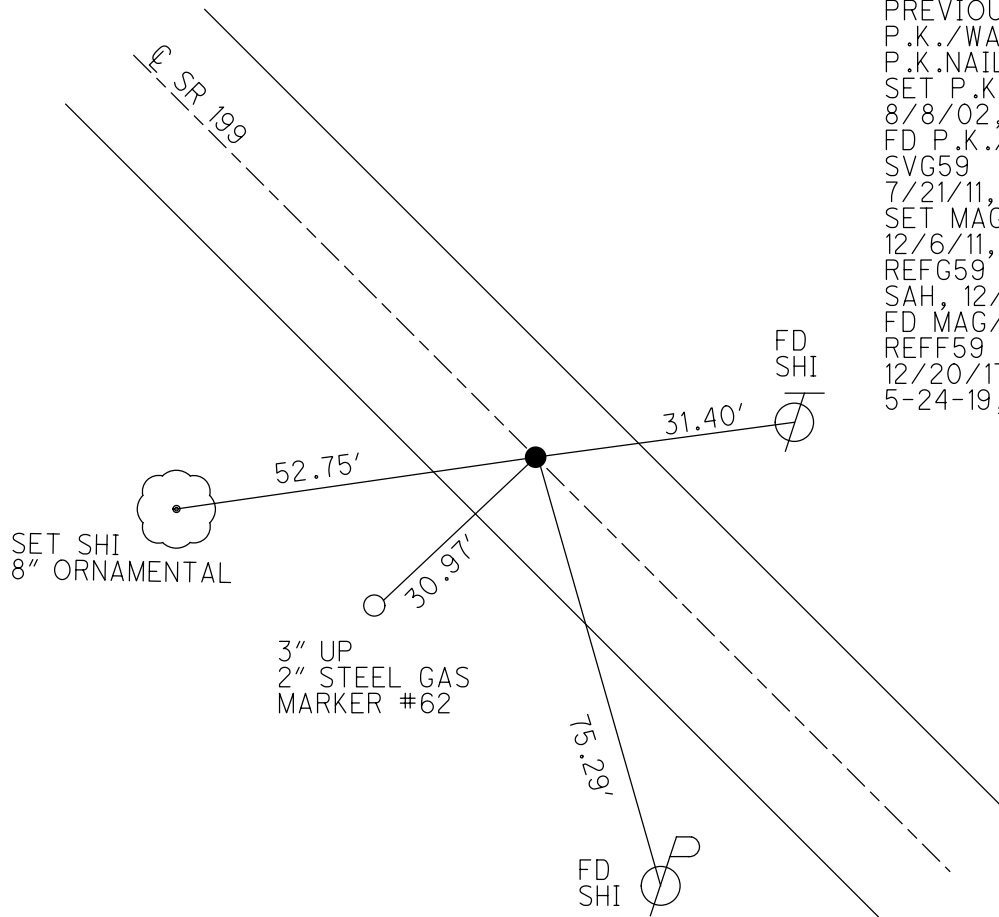
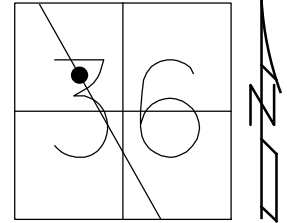
RECORD:  
PREVIOUS MONUMENTS:  
P.K./WASHER  
P.K.NAIL  
SET P.K./WASHER  
8/8/02, DCH  
FD P.K./WASHER  
SVF59  
7/21/11, MC  
SET MAG/WASHER  
12/6/11, MC  
REFF59  
12/9/11, SAH  
FD MAG/WASHER  
REFE59  
12/20/17, JMR  
5-24-19, JLL

O.D.O.T. DISTRICT 2 SURVEY OFFICE (USE ONLY)

PERSONNEL \_\_\_\_\_ REFERENCE NO. 59 F SHEET 40 OF 75  
 NOTES FARKAS DATE 12-20-17 ROUTE SR 199  
 H.C. RHOADES WEATHER SUNNY COUNTY WOOD  
 R.C. FARKAS TEMP. 27° TOWNSHIP WEBSTER  
 DWG BY AUBLE PID 101221 SECTION 36  
 T 6 N R 11 E

TYPE MONUMENT MAG/WASHER  
 ON SURFACE - ~~BELOW~~ ON  
 OFFSET Q PAVEMENT ON ~~LT~~ : ~~RT~~  
10.3' TO RT EDGE PAVEMENT  
 STATION: 1131+38

HORZ. DATUM: NAD83 (2011) GEOID: 2012A  
 GRID: NORTHING: 647627.793 EASTING: 1681083.951



RECORD:  
 PREVIOUS MONUMENTS:  
 P.K./WASHER  
 P.K.NAIL  
 SET P.K./WASHER  
 8/8/02, DCH  
 FD P.K./WASHER  
 SVG59  
 7/21/11, MC  
 SET MAG/WASHER  
 12/6/11, MC  
 REFG59  
 SAH, 12/9/11  
 FD MAG/WASHER  
 REFF59  
 12/20/17, JMR  
 5-24-19, JLL



O.D.O.T. DISTRICT 2 SURVEY OFFICE (USE ONLY)

PERSONNEL

REFERENCE NO. 59 FF

SHEET 41 OF 75

NOTES FARKAS  
 H.C. RHOADES  
 R.C. FARKAS

DATE 12-20-17  
 WEATHER SUNNY  
 TEMP. 27°

ROUTE SR 199  
 COUNTY WOOD  
 TOWNSHIP WEBSTER  
 SECTION 36  
 T 6 N R 11 E

DWG BY AUBLE PID 101221

TYPE MONUMENT MAG/WASHER

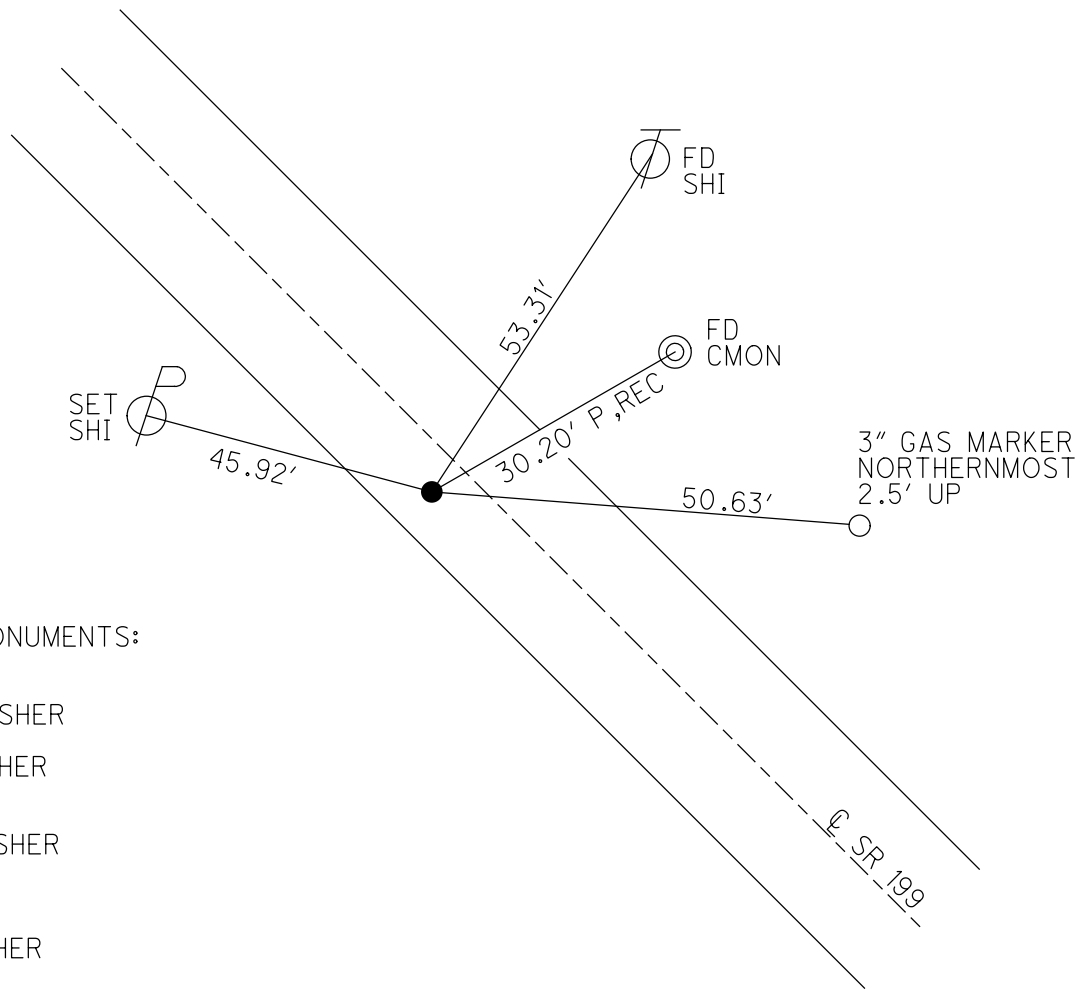
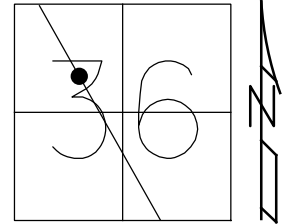
ON SURFACE - ~~BELOW~~ ON

OFFSET  $\text{C}$  PAVEMENT 3.8' LT : ~~RT~~  
6.5' TO W EDGE PAVEMENT

STATION: 1132+54

HORZ.DATUM: NAD83 (2011) GEOID: 2012A

GRID: NORTHING: 647730.776 EASTING: 1681031.661



RECORD:  
 PREVIOUS MONUMENTS:  
 P.K./WASHER  
 P.K.NAIL  
 SET P.K./WASHER  
 8/8/02, DCH  
 FD P.K./WASHER  
 SVH59  
 7/21/11, MC  
 SET MAG/WASHER  
 12/7/11, MC  
 REFH59  
 SAH, 12/9/11  
 FD MAG/WASHER  
 REFFF59  
 12/20/17, JMR  
 5-24-19, JLL

O.D.O.T. DISTRICT 2 SURVEY OFFICE (USE ONLY)

PERSONNEL

REFERENCE NO. 59 G

SHEET 42 OF 75

NOTES FARKAS DATE 12-20-17

H.C. RHOADES WEATHER FAIR

R.C. FARKAS TEMP. 27°

ROUTE SR 199

COUNTY WOOD

TOWNSHIP WEBSTER

SECTION 36

DWG BY AUBLE PID 101221

T 6 N R 11 E

TYPE MONUMENT MAG/WASHER

ON SURFACE - ~~BELOW~~ ON

OFFSET Q PAVEMENT 3.5' LT : ~~RT~~

6.5' TO W EDGE PAVEMENT

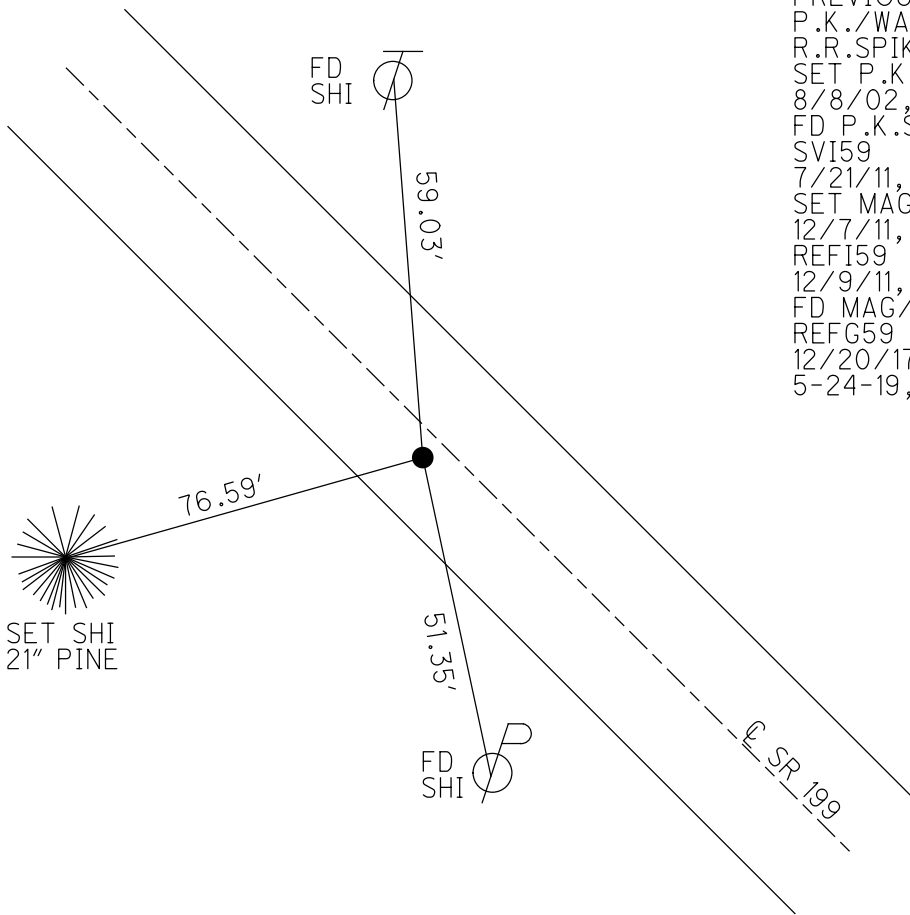
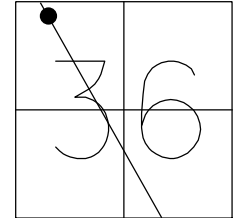
STATION: 1135+95

HORZ.DATUM: NAD83 (2011)

GEOID: 2012A

GRID: NORTHING: 648038.889

EASTING: 1680885.846



- RECORD:  
PREVIOUS MONUMENTS:  
P.K./WASHER  
R.R.SPIKE  
SET P.K./WASHER  
8/8/02, DCH  
FD P.K.SHANK  
SVI59  
7/21/11, MC  
SET MAG/WASHER  
12/7/11, MC  
REFI59  
12/9/11, SAH  
FD MAG/WASHER  
REFG59  
12/20/17, JMR  
5-24-19, JLL

O.D.O.T. DISTRICT 2 SURVEY OFFICE (USE ONLY)

PERSONNEL

REFERENCE NO. 60

SHEET 43 OF 75

NOTES FARKAS DATE 12-20-17  
 H.C. RHOADES WEATHER FAIR  
 R.C. FARKAS TEMP. 27°

ROUTE SR 199  
 COUNTY WOOD  
 TOWNSHIP WEBSTER  
 SECTION 36

DWG BY AUBLE PID 101221

T 6 N R 11 E

TYPE MONUMENT MAG/WASHER

ON SURFACE - ~~BELOW~~ ON

OFFSET  $\varnothing$  PAVEMENT 4.1' LT : ~~RT~~

- TO - EDGE PAVEMENT

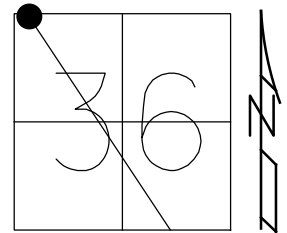
STATION: 1143+40

HORZ.DATUM: NAD83 (2011)

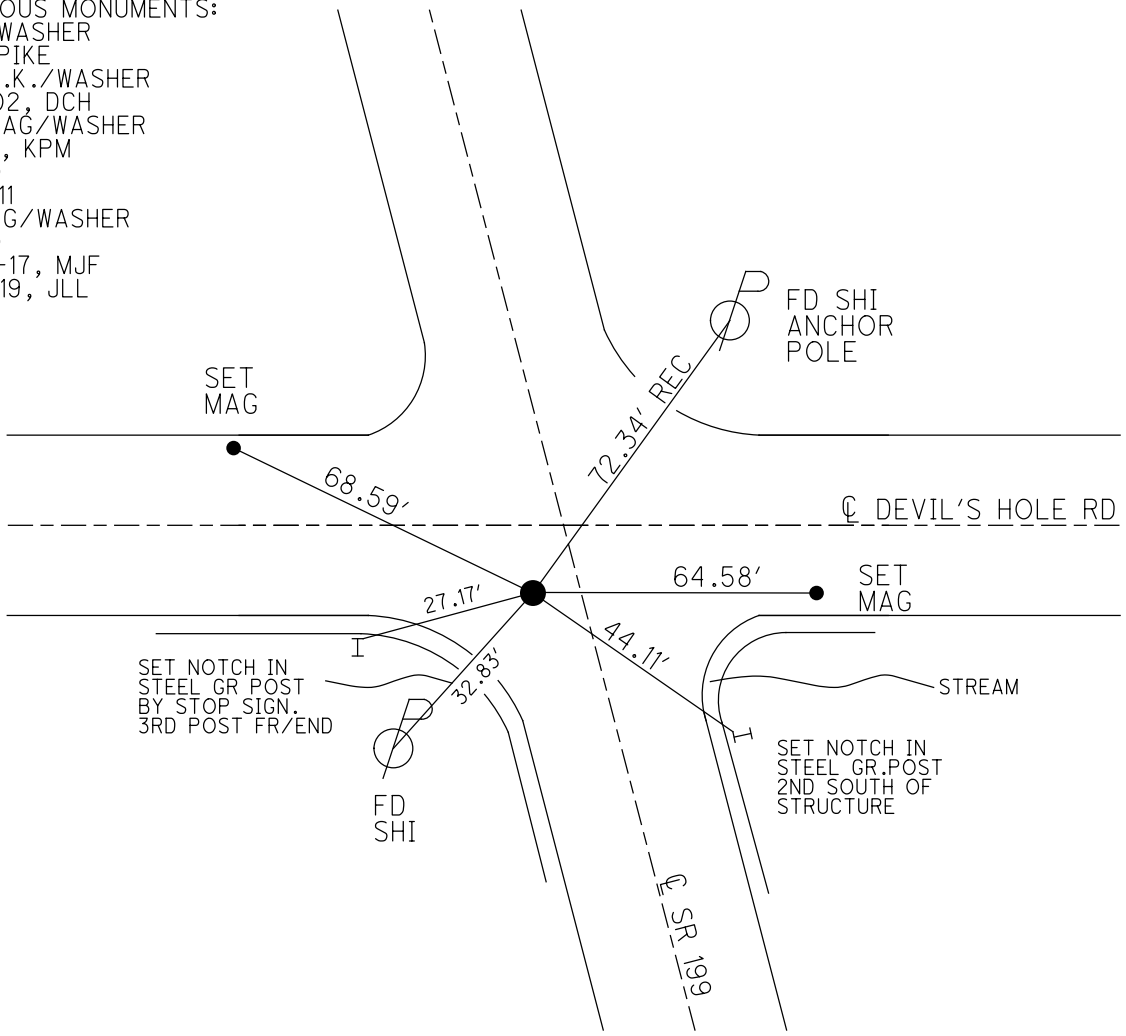
GEOID: 2012A

GRID: NORTHING: 648712.575

EASTING: 1680566.790



- RECORD:  
 PREVIOUS MONUMENTS:  
 P.K./WASHER  
 R.R.SPIKE  
 SET P.K./WASHER  
 8/8/02, DCH  
 SET MAG/WASHER  
 9/1/11, KPM  
 REF60  
 12/9/11  
 FD MAG/WASHER  
 REF60  
 12-20-17, MJF  
 5-24-19, JLL

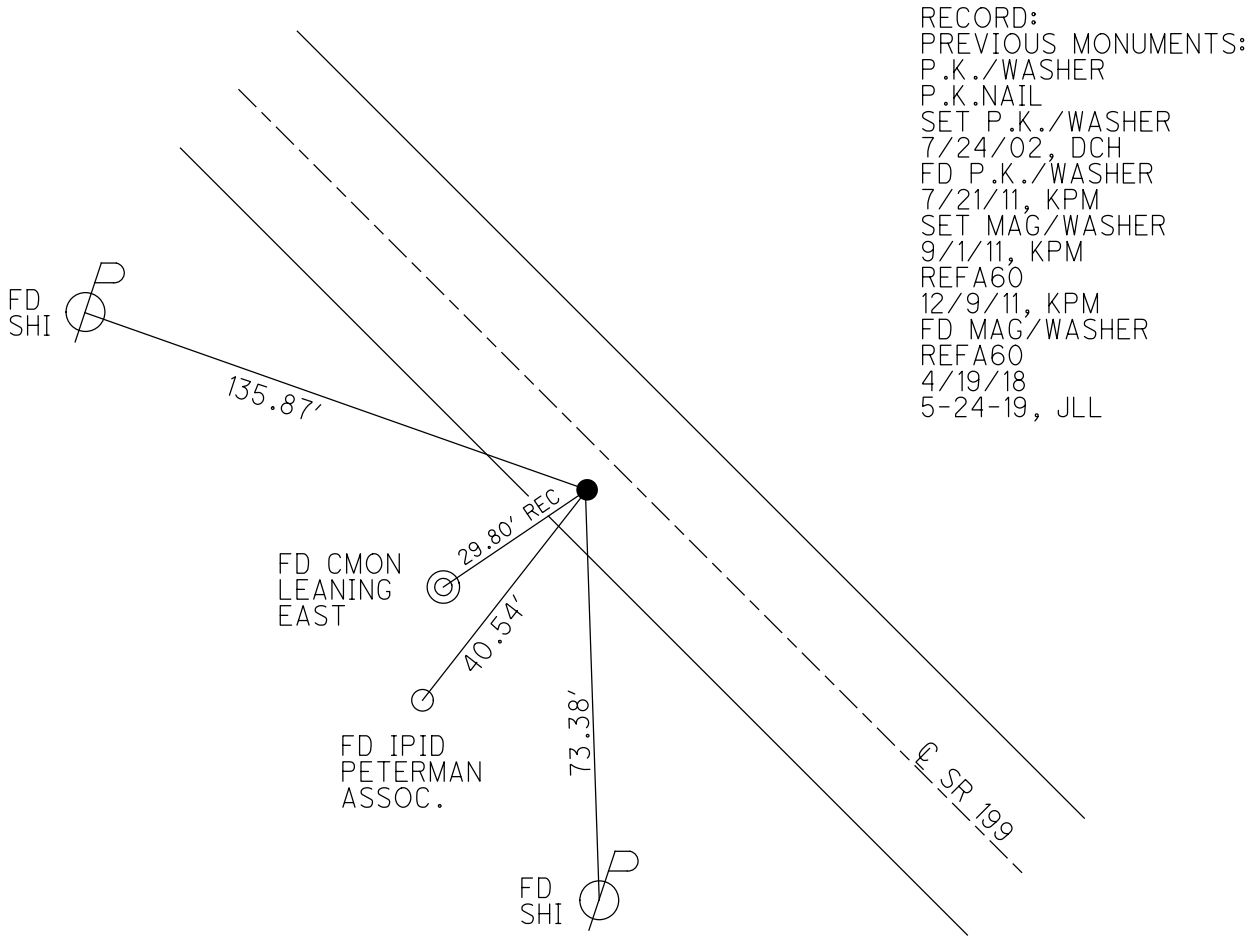



O.D.O.T. DISTRICT 2 SURVEY OFFICE (USE ONLY)

PERSONNEL \_\_\_\_\_ REFERENCE NO. 60 A SHEET 44 OF 75  
 NOTES AUBLE DATE 4-19-18 ROUTE SR 199  
 H.C. LEU WEATHER BREEZY COUNTY WOOD  
 R.C. AUBLE TEMP. 38° TOWNSHIP WEBSTER  
 DWG BY AUBLE PID 101221 SECTION 26  
 T 6 N R 11 E

TYPE MONUMENT MAG/WASHER  
 ON SURFACE - ~~BELOW~~ ON  
 OFFSET  $\odot$  PAVEMENT 5.0' LT : ~~RT~~  
5.5' TO W EDGE PAVEMENT  
 STATION: 1158+41

HORZ.DATUM: NAD83 (2011) GEOID: 2012A  
 GRID: NORTHING: 650056.408 EASTING: 1679899.347

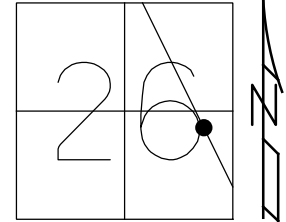


RECORD:  
 PREVIOUS MONUMENTS:  
 P.K./WASHER  
 P.K.NAIL  
 SET P.K./WASHER  
 7/24/02, DCH  
 FD P.K./WASHER  
 7/21/11, KPM  
 SET MAG/WASHER  
 9/1/11, KPM  
 REFA60  
 12/9/11, KPM  
 FD MAG/WASHER  
 REFA60  
 4/19/18  
 5-24-19, JLL

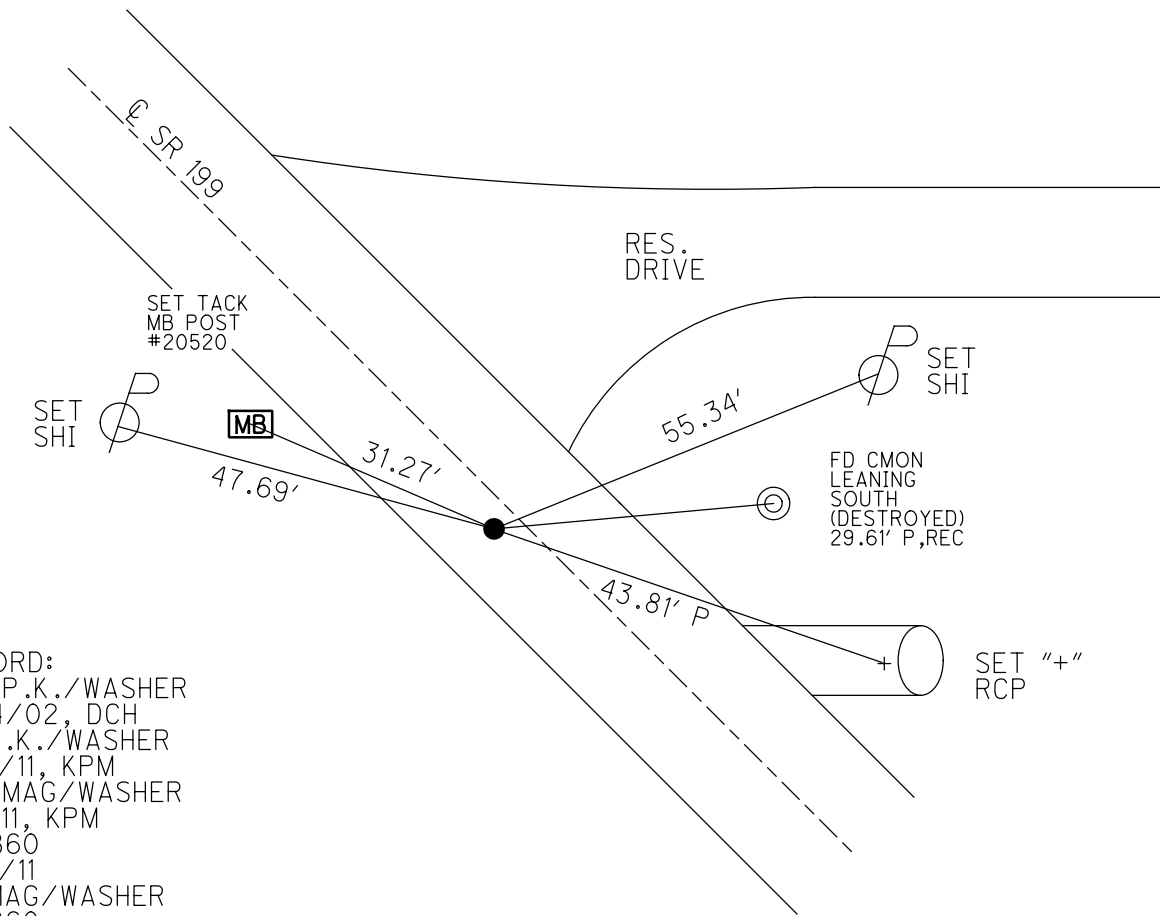
O.D.O.T. DISTRICT 2 SURVEY OFFICE (USE ONLY)

PERSONNEL \_\_\_\_\_ REFERENCE NO. 60 B SHEET 45 OF 75  
 NOTES AUBLE DATE 4-19-18 ROUTE SR 199  
 H.C. LEU WEATHER BREEZY COUNTY WOOD  
 R.C. AUBLE TEMP. 38° TOWNSHIP WEBSTER  
 DWG BY AUBLE PID 101221 SECTION 26  
 T 6 N R 11 E

TYPE MONUMENT MAG/WASHER  
 ON SURFACE - ~~BELOW~~ ON  
 OFFSET ☉ PAVEMENT 4.6' LT : ~~RT~~  
5.9' TO LT EDGE PAVEMENT  
 STATION: 1173+38



HORZ. DATUM: NAD83 (2011) GEOID: 2012A  
 GRID: NORTHING: 651400.474 EASTING: 1679239.499



RECORD:  
 SET P.K./WASHER  
 7/24/02, DCH  
 FD P.K./WASHER  
 7/21/11, KPM  
 SET MAG/WASHER  
 9/1/11, KPM  
 REFB60  
 12/9/11  
 FD MAG/WASHER  
 REFB60  
 4/19/18  
 5-24-19, JLL

O.D.O.T. DISTRICT 2 SURVEY OFFICE (USE ONLY)

PERSONNEL

REFERENCE NO. 60 C

SHEET 46 OF 75

NOTES AUBLE  
 H.C. LEU  
 R.C. AUBLE

DATE 4-19-18  
 WEATHER BREEZY  
 TEMP. 38°

ROUTE SR 199  
 COUNTY WOOD  
 TOWNSHIP WEBSTER  
 SECTION 26  
 T 6 N R 11 E

DWG BY AUBLE PID 101221

TYPE MONUMENT MAG NAIL


ON SURFACE - ~~BELOW~~ ON

OFFSET 8.1' Q PAVEMENT 2.5' LT : ~~RT~~  
W EDGE PAVEMENT

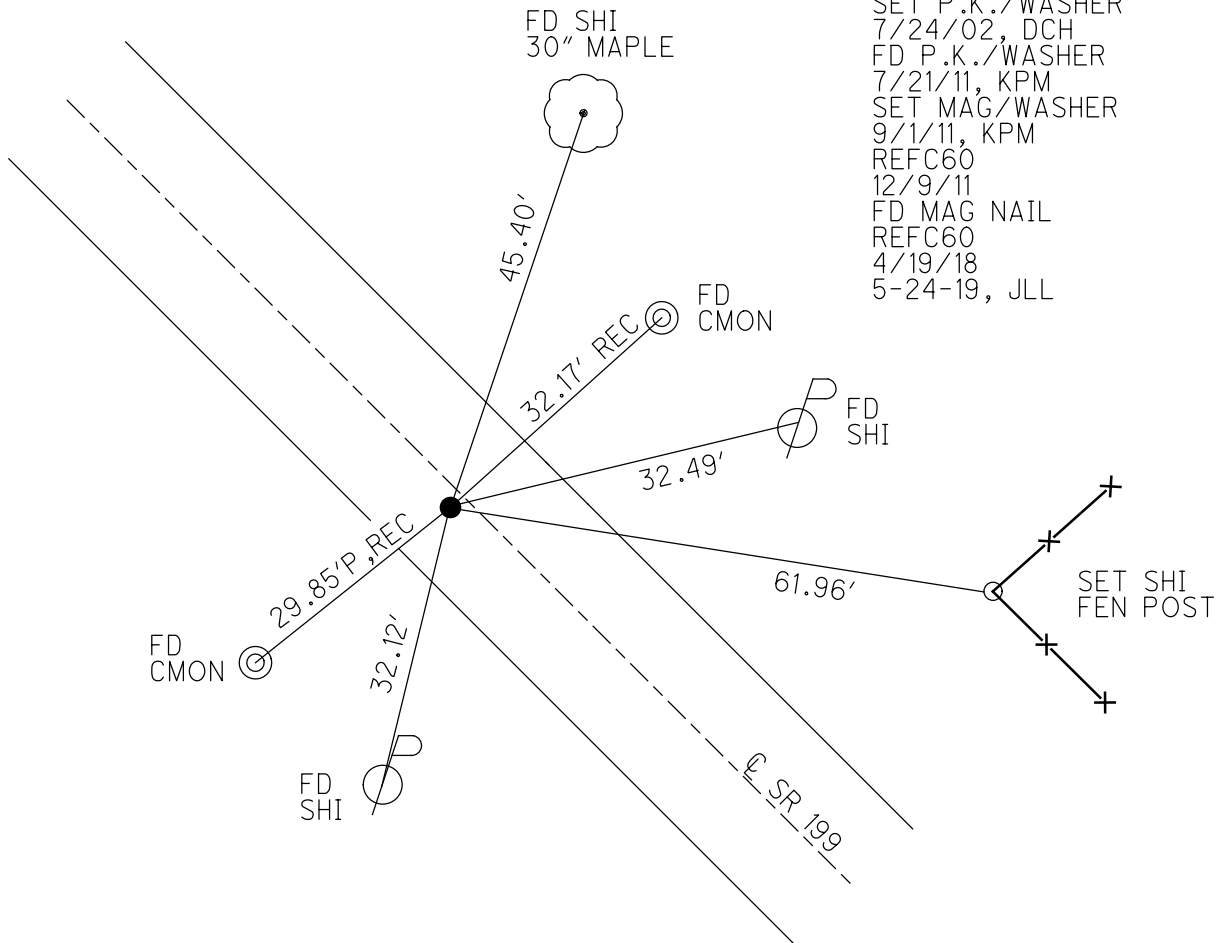
STATION: 1184+20

HORIZ.DATUM: NAD83 (2011) GEOID: 2012A

GRID: NORTHING: 652370.518 EASTING: 1678759.887



RECORD:  
 PREVIOUS MONUMENTS:  
 P.K./WASHER  
 P.K.NAIL  
 SET P.K./WASHER  
 7/24/02, DCH  
 FD P.K./WASHER  
 7/21/11, KPM  
 SET MAG/WASHER  
 9/1/11, KPM  
 REFC60  
 12/9/11  
 FD MAG NAIL  
 REFC60  
 4/19/18  
 5-24-19, JLL



O.D.O.T. DISTRICT 2 SURVEY OFFICE (USE ONLY)

PERSONNEL

REFERENCE NO. 61

SHEET 47 OF 75

NOTES AUBLE

DATE 4-19-18

ROUTE SR 199

H.C. LEU

WEATHER BREEZY

COUNTY WOOD

R.C. AUBLE

TEMP. 45°

TOWNSHIP WEBSTER

DWG BY AUBLE

PID 101221

SECTION 26

T 6 N R 11 E

TYPE MONUMENT MAG/WASHER

ON SURFACE - ~~BELOW~~ ON

OFFSET ☉ PAVEMENT 2.4' ~~±~~ : RT

- TO - EDGE PAVEMENT

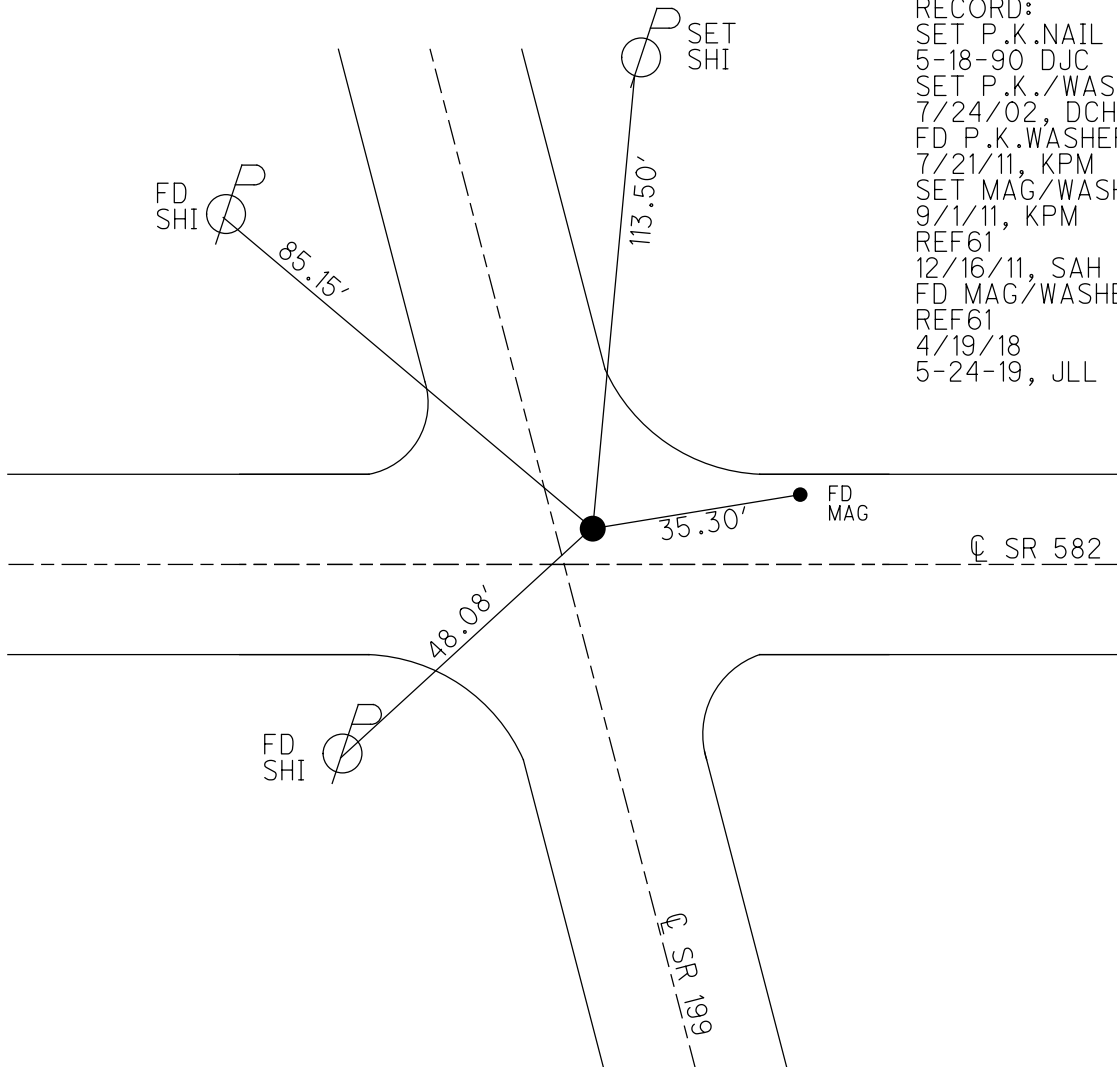
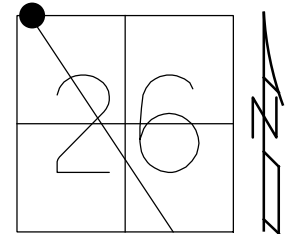
STATION: 1203+47

HORIZ.DATUM: NAD83 (2011)

GEOID: 2012A

GRID: NORTHING: 654105.580

EASTING: 1677922.967

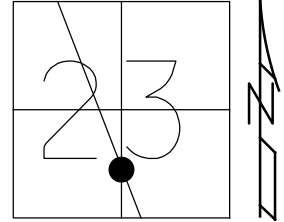


RECORD:  
 SET P.K.NAIL  
 5-18-90 DJC  
 SET P.K./WASHER  
 7/24/02, DCH  
 FD P.K.WASHER  
 7/21/11, KPM  
 SET MAG/WASHER  
 9/1/11, KPM  
 REF61  
 12/16/11, SAH  
 FD MAG/WASHER  
 REF61  
 4/19/18  
 5-24-19, JLL

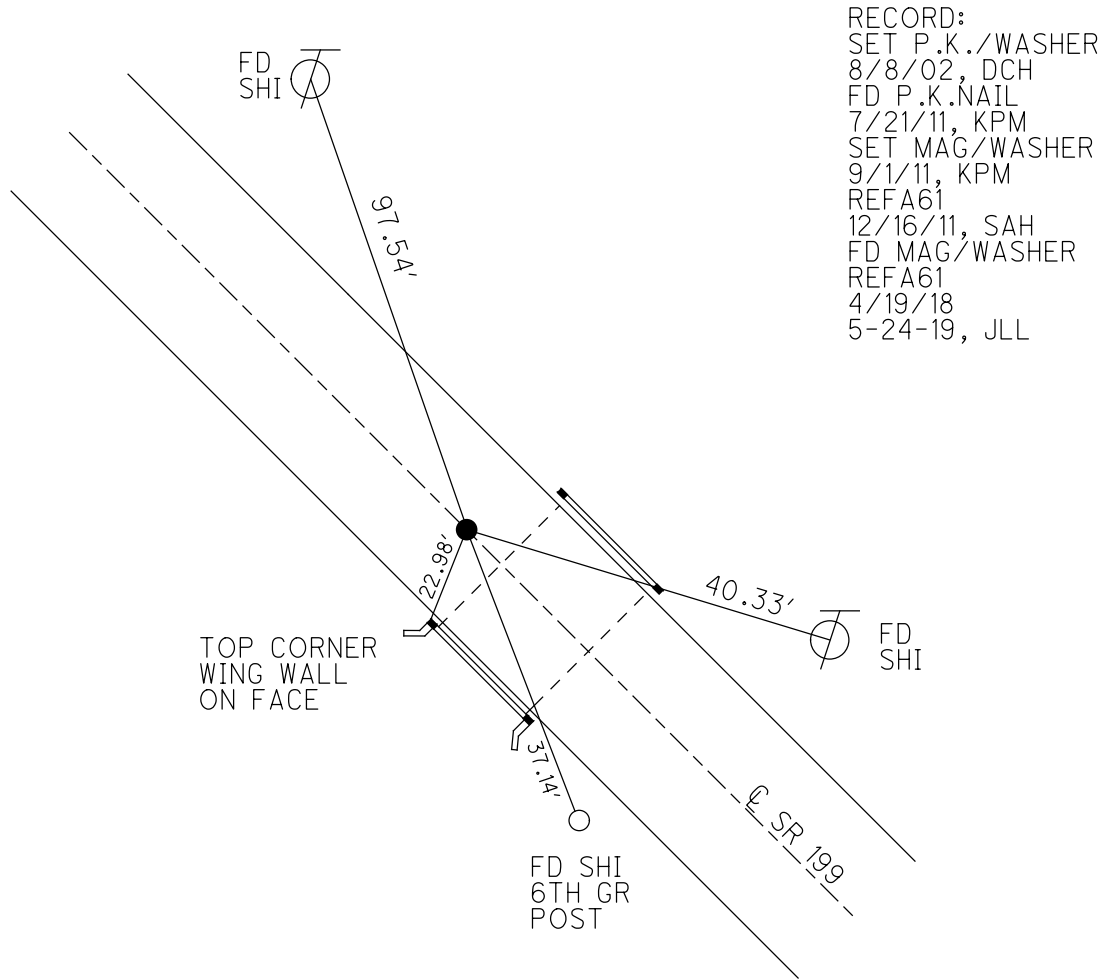
O.D.O.T. DISTRICT 2 SURVEY OFFICE (USE ONLY)

PERSONNEL \_\_\_\_\_ REFERENCE NO. 61 A SHEET 48 OF 75  
 NOTES AUBLE DATE 4-19-18 ROUTE SR 199  
 H.C. LEU WEATHER BREEZY COUNTY WOOD  
 R.C. AUBLE TEMP. 45° TOWNSHIP WEBSTER  
 DWG BY AUBLE PID 101221 SECTION 23  
 T 6 N R 11 E

TYPE MONUMENT MAG/WASHER  
 ON SURFACE - ~~BELOW~~ ON  
 OFFSET  $\text{C}$  PAVEMENT 1.4' ~~RT~~ : RT  
8.3' TO RT EDGE PAVEMENT  
 STATION: 1206+08



HORIZ.DATUM: NAD83 (2011) GEOID: 2012A  
 GRID: NORTHING: 654326.027 EASTING: 1677816.922



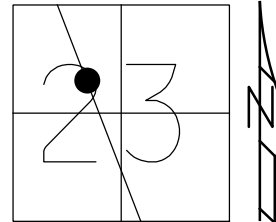
RECORD:  
 SET P.K./WASHER  
 8/8/02, DCH  
 FD P.K.NAIL  
 7/21/11, KPM  
 SET MAG/WASHER  
 9/1/11, KPM  
 REFA61  
 12/16/11, SAH  
 FD MAG/WASHER  
 REFA61  
 4/19/18  
 5-24-19, JLL



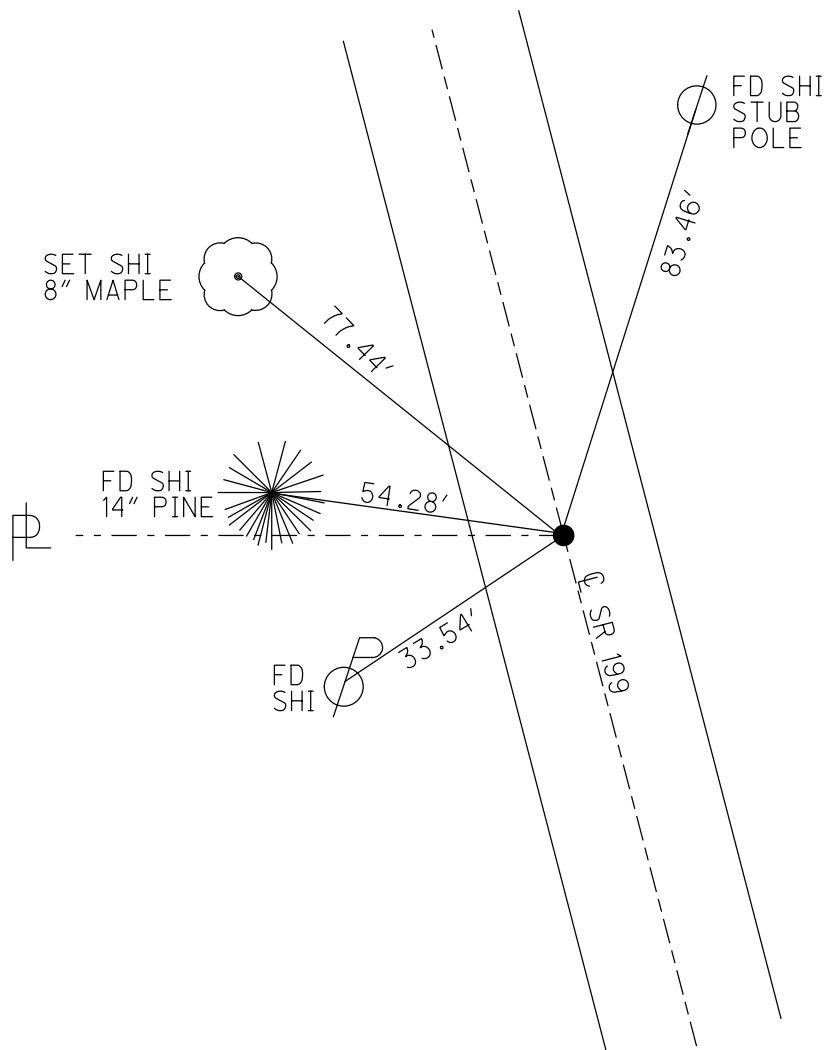
O.D.O.T. DISTRICT 2 SURVEY OFFICE (USE ONLY)

PERSONNEL \_\_\_\_\_ REFERENCE NO. 62 SHEET 49 OF 75  
 NOTES AUBLE DATE 4-19-18 ROUTE SR 199  
 H.C. LEU WEATHER BREEZY COUNTY WOOD  
 R.C. AUBLE TEMP. 45° TOWNSHIP WEBSTER  
 DWG BY AUBLE PID 101221 SECTION 23  
 T 6 N R 11 E

TYPE MONUMENT MAG NAIL  
 ON SURFACE - ~~BELOW~~ ON  
 OFFSET Q PAVEMENT ON ~~LT~~ : ~~RT~~  
9.4' TO RT EDGE PAVEMENT  
 STATION: 1241+74



HORIZ.DATUM: NAD83 (2011) GEOID: 2012A  
 GRID: NORTHING: 657508.738 EASTING: 1676234.909

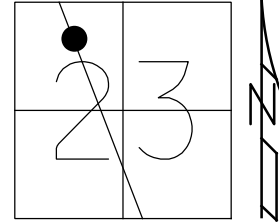


RECORD:  
 SET P.K./WASHER  
 8/8/02, DCH  
 FD P.K./WASHER  
 7/21/11, KPM  
 SET MAG/WASHER  
 9/1/11, KPM  
 REF62  
 12/16/11, MC  
 FD MAG NAIL  
 REF62  
 4/19/18  
 5-24-19, JLL

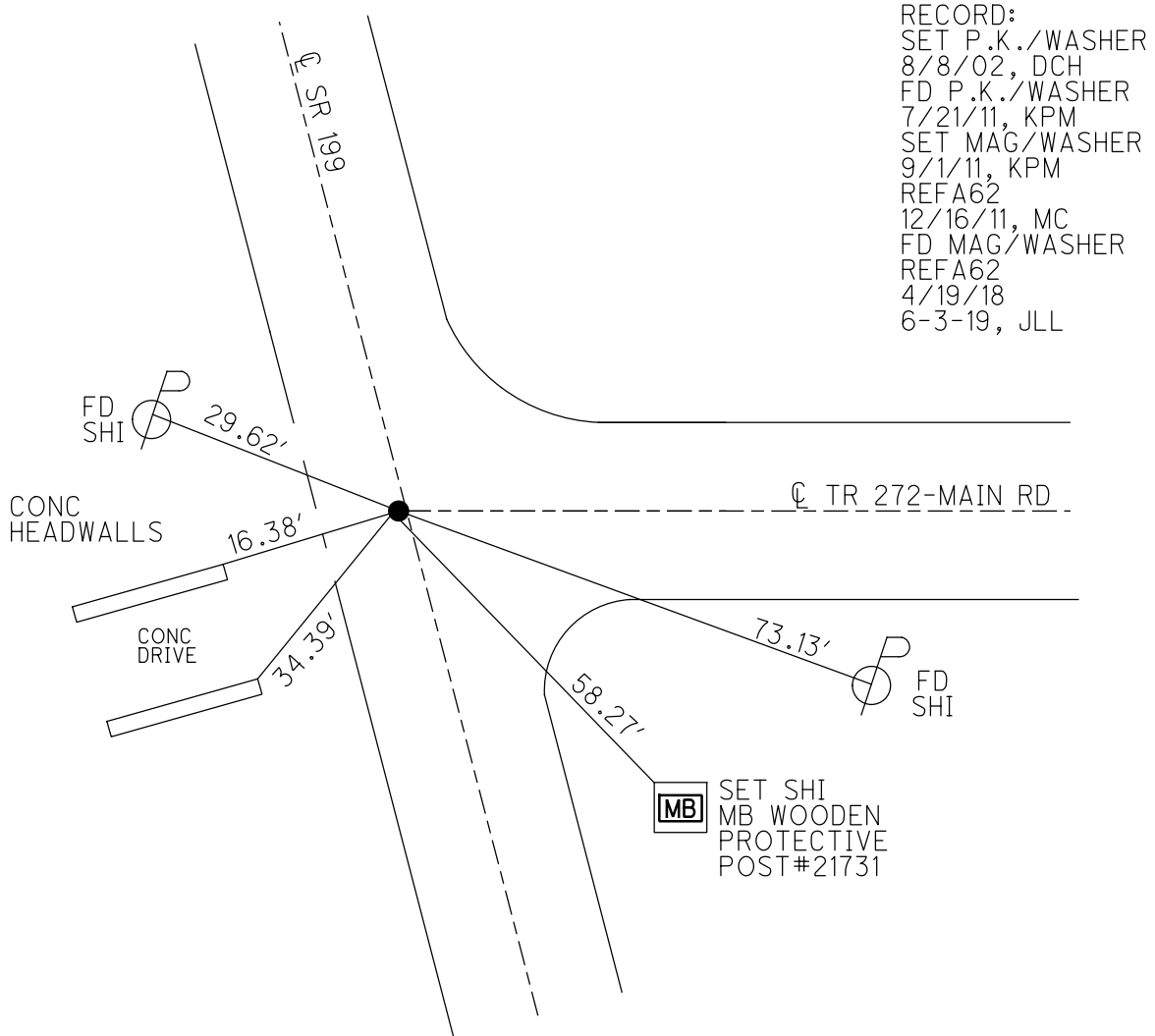
O.D.O.T. DISTRICT 2 SURVEY OFFICE (USE ONLY)

PERSONNEL \_\_\_\_\_ REFERENCE NO. 62 A SHEET 50 OF 75  
 NOTES AUBLE DATE 4-19-18 ROUTE SR 199  
 H.C. LEU WEATHER BREEZY COUNTY WOOD  
 R.C. AUBLE TEMP. 45° TOWNSHIP WEBSTER  
 DWG BY AUBLE PID 101221 SECTION 23  
 T 6 N R 11 E

TYPE MONUMENT MAG/WASHER  
 ON SURFACE - ~~BELOW~~ ON  
 OFFSET Q PAVEMENT 3.0' ~~LT~~ : RT  
8.2' TO LT EDGE PAVEMENT  
 STATION: 1248+65



HORZ. DATUM: NAD83 (2011) GEOID: 2012A  
 GRID: NORTHING: 658145.586 EASTING: 1675918.280

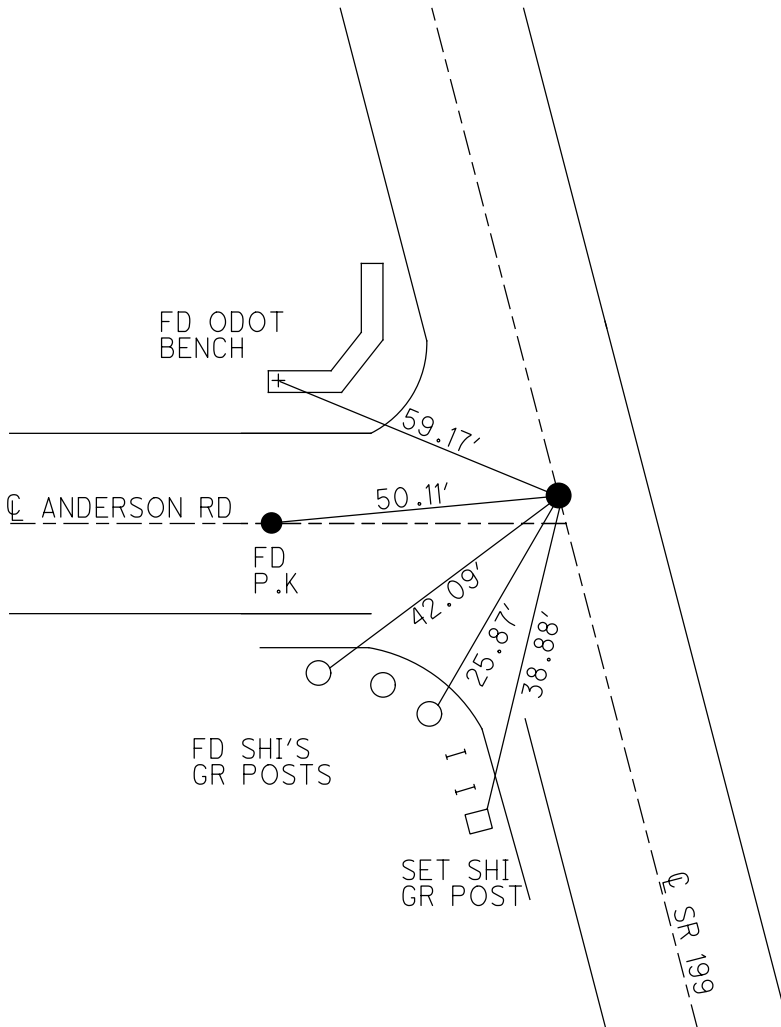
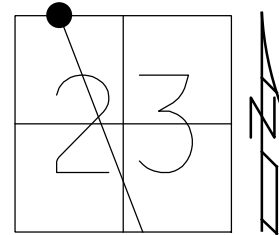


O.D.O.T. DISTRICT 2 SURVEY OFFICE (USE ONLY)

PERSONNEL \_\_\_\_\_ REFERENCE NO. 63 SHEET 51 OF 75  
 NOTES AUBLE DATE 4-19-18 ROUTE SR 199  
 H.C. LEU WEATHER BREEZY COUNTY WOOD  
 R.C. AUBLE TEMP. 48° TOWNSHIP WEBSTER  
 DWG BY AUBLE PID 101221 SECTION 23  
 T 6 N R 11 E

TYPE MONUMENT P.K./WASHER  
 ON SURFACE - ~~BELOW~~ ON  
 OFFSET ☉ PAVEMENT 2.7' LT : ~~RT~~  
12.4' TO RT EDGE PAVEMENT  
 STATION: 1263+55

HORZ.DATUM: NAD83 (2011) GEOID: 2012A  
 GRID: NORTHING: 659496.162 EASTING: 1675254.928



RECORD:  
 SET P.K./WASHER  
 7/24/02, DCH  
 FD P.K./WASHER  
 7/21/11, KPM  
 SET MAG/WASHER  
 9/1/11, KPM  
 REF63  
 12/16/11, MC  
 FD MAG/WASHER  
 REF63  
 4/19/18  
 6-3-19, JLL

O.D.O.T. DISTRICT 2 SURVEY OFFICE (USE ONLY)

PERSONNEL

REFERENCE NO. 63 A

SHEET 52 OF 75

NOTES AUBLE DATE 4-23-18  
 H.C. LEU WEATHER BREEZY  
 R.C. AUBLE TEMP. 48°

ROUTE SR 199  
 COUNTY WOOD  
 TOWNSHIP WEBSTER  
 SECTION 15  
 T 6 N R 11 E

DWG BY AUBLE PID 101221

TYPE MONUMENT MAG/WASHER

ON SURFACE - ~~BELOW~~ ON

OFFSET Q PAVEMENT 2.6' LT : ~~RT~~

8.6' TO LT EDGE PAVEMENT

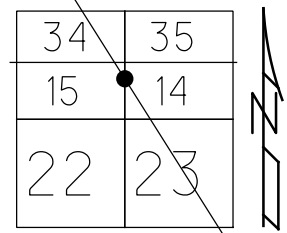
STATION: 1269+30

HORZ.DATUM: NAD83 (2011)

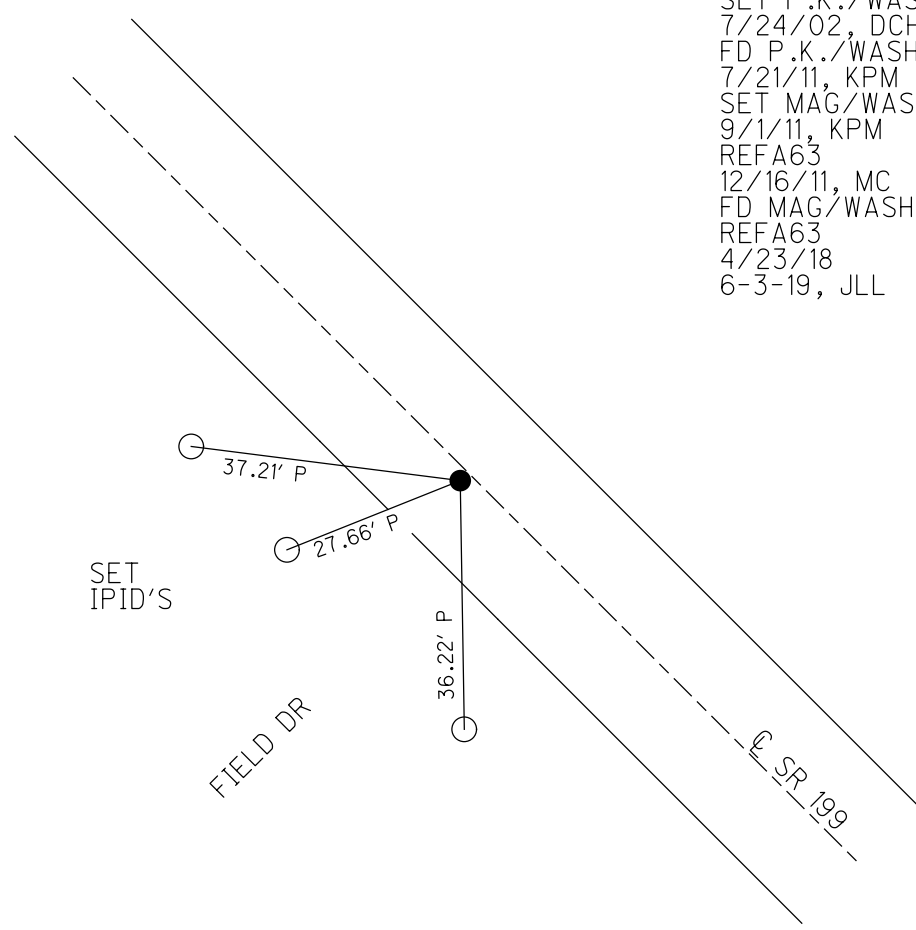
GEOID: 2012A

GRID: NORTHING: 660013.196

EASTING: 1675000.381



RECORD: P.I.  
 STA. 295+89.75  
 SET P.K./WASHER  
 7/24/02, DCH  
 FD P.K./WASHER  
 7/21/11, KPM  
 SET MAG/WASHER  
 9/1/11, KPM  
 REFA63  
 12/16/11, MC  
 FD MAG/WASHER  
 REFA63  
 4/23/18  
 6-3-19, JLL



O.D.O.T. DISTRICT 2 SURVEY OFFICE (USE ONLY)

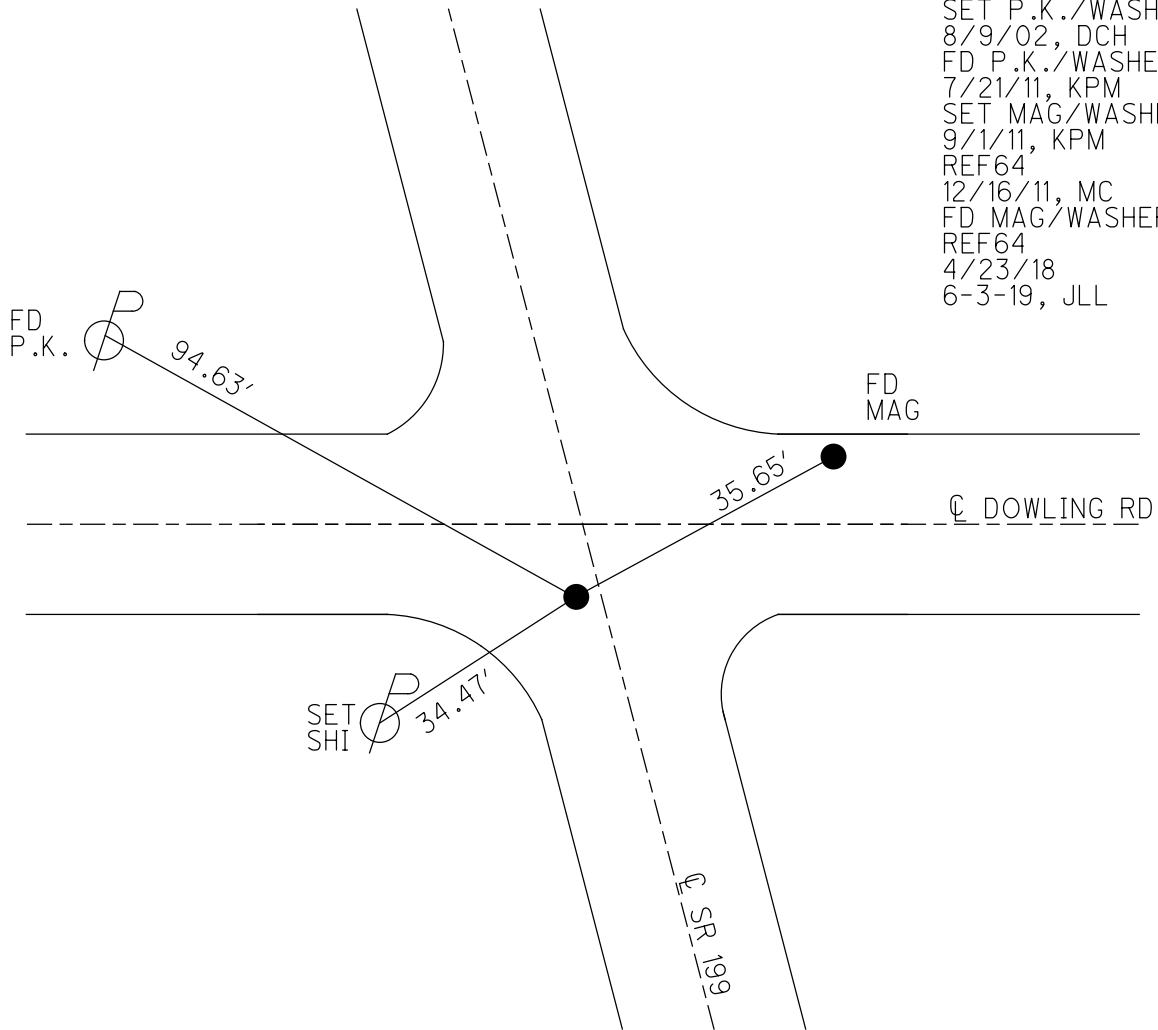
PERSONNEL \_\_\_\_\_ REFERENCE NO. 64 SHEET 53 OF 75  
 NOTES AUBLE DATE 4-19-18 ROUTE SR 199  
 H.C. LEU WEATHER SUNNY COUNTY WOOD  
 R.C. AUBLE TEMP. 48° TOWNSHIP WEBSTER  
 DWG BY AUBLE PID 101221 SECTION 15-34  
 T 6 N R 11 E

TYPE MONUMENT MAG/WASHER  
 ON SURFACE - ~~BELOW~~ ON  
 OFFSET  $\text{C}$  PAVEMENT 1.7' LT : ~~RT~~  
- TO - EDGE PAVEMENT 8' S OF  $\text{C}$  DOWLING RD  
 STATION: 1287+92  
 HORZ.DATUM: NAD83 (2011) GEOID: 2012A  
 GRID: NORTHING: 661671.383 EASTING: 1674178.292

34	35
15	14
22	23



RECORD:  
 SET P.K./WASHER  
 8/9/02, DCH  
 FD P.K./WASHER  
 7/21/11, KPM  
 SET MAG/WASHER  
 9/1/11, KPM  
 REF64  
 12/16/11, MC  
 FD MAG/WASHER  
 REF64  
 4/23/18  
 6-3-19, JLL



O.D.O.T. DISTRICT 2 SURVEY OFFICE (USE ONLY)

PERSONNEL

REFERENCE NO. 64 A

SHEET 54 OF 75

NOTES AUBLE

DATE 4-23-18

ROUTE SR 199

H.C. LEU

WEATHER SUNNY

COUNTY WOOD

R.C. AUBLE

TEMP. 56°

TOWNSHIP PERRYSBURG

SECTION 34

DWG BY AUBLE PID 101221

T 6 N R 11 E

TYPE MONUMENT R.R.SPIKE

ON SURFACE - ~~BELOW~~ ON

OFFSET Q PAVEMENT 2.3' LT : ~~RT~~

8.1' TO LT EDGE PAVEMENT

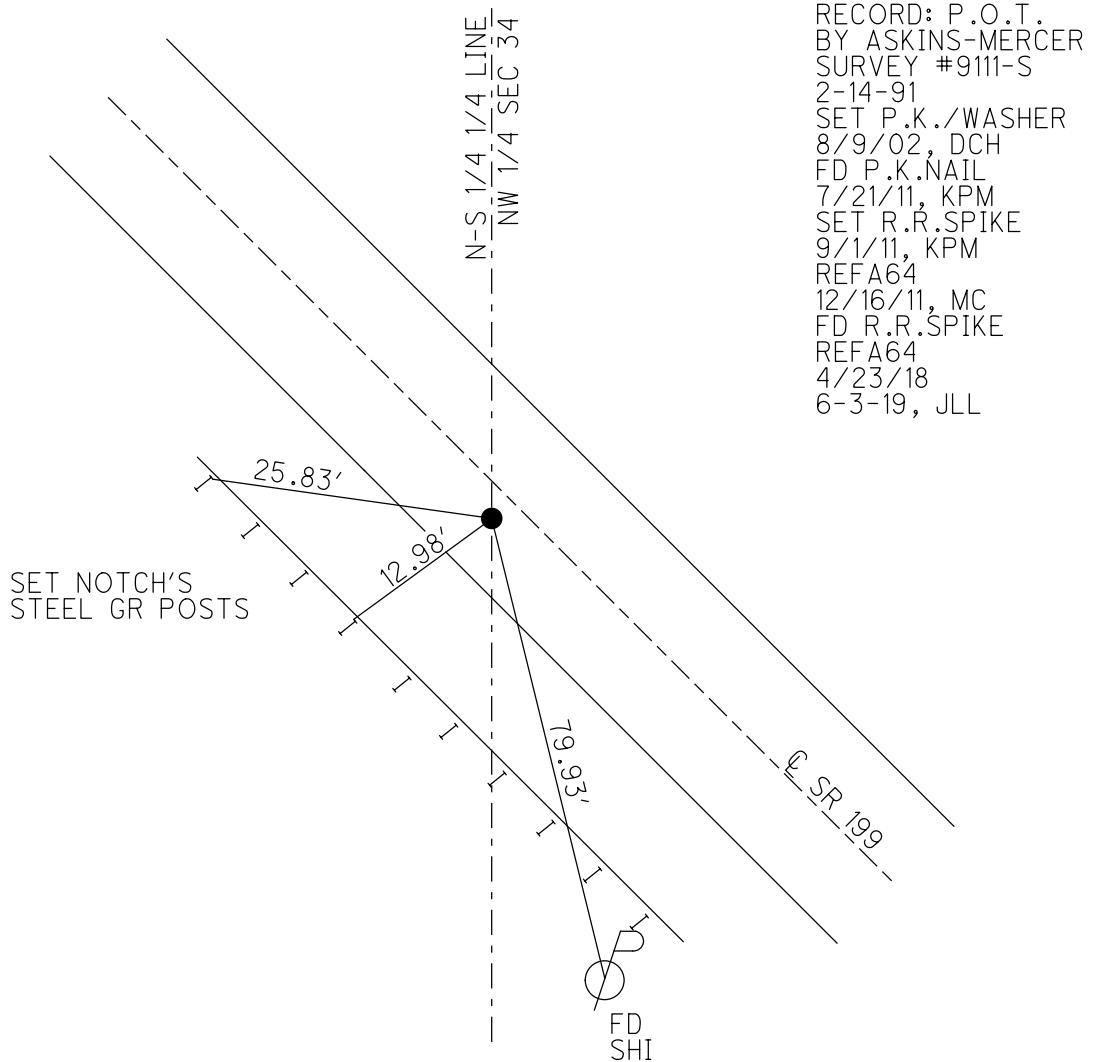
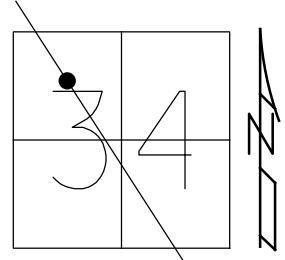
STATION: 1339+66

HORZ.DATUM: NAD83 (2011)

GEOID: 2012A

GRID: NORTHING: 666314.888

EASTING: 1671866.954



O.D.O.T. DISTRICT 2 SURVEY OFFICE (USE ONLY)

PERSONNEL

REFERENCE NO. 65

SHEET 55 OF 75

NOTES AUBLE

DATE 4-23-18

ROUTE SR 199

H.C. LEU

WEATHER SUNNY

COUNTY WOOD

R.C. AUBLE

TEMP. 56°

TOWNSHIP PERRYSBURG

SECTION 34-27

DWG BY AUBLE

PID 101221

T 6 N R 11 E

TYPE MONUMENT MAG/WASHER

ON SURFACE - ~~BELOW~~ ON

OFFSET ☉ PAVEMENT ON ~~LT~~ : ~~RT~~

- TO - EDGE PAVEMENT

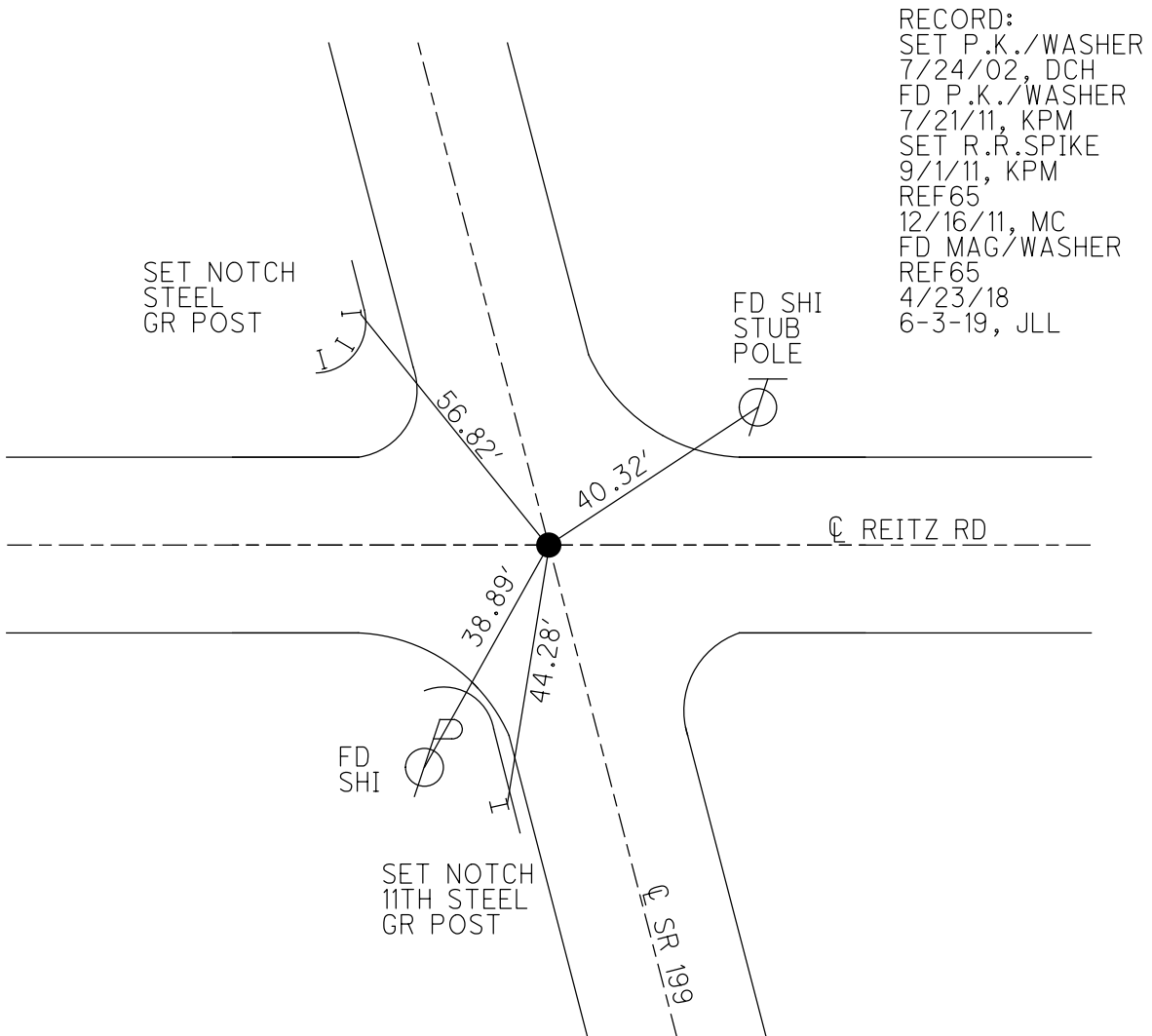
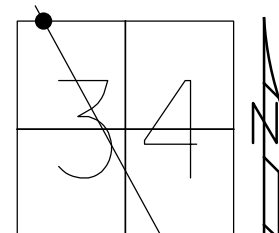
STATION: 1348+12

HORZ.DATUM: NAD83 (2011)

GEOID: 2012A

GRID: NORTHING: 667069.236

EASTING: 1671493.358



O.D.O.T. DISTRICT 2 SURVEY OFFICE (USE ONLY)

PERSONNEL

REFERENCE NO. 65 A

SHEET 56 OF 75

NOTES AUBLE

DATE 4-23-18

ROUTE SR 199

H.C. LEU

WEATHER SUNNY

COUNTY WOOD

R.C. AUBLE

TEMP. 57°

TOWNSHIP PERRYSBURG

SECTION 28

DWG BY AUBLE

PID 101221

T 6 N R 11 E

TYPE MONUMENT MAG/WASHER

ON SURFACE - ~~BELOW~~ ON

OFFSET ☉ PAVEMENT 1.3' LT : ~~RT~~

8.6' TO LT EDGE PAVEMENT

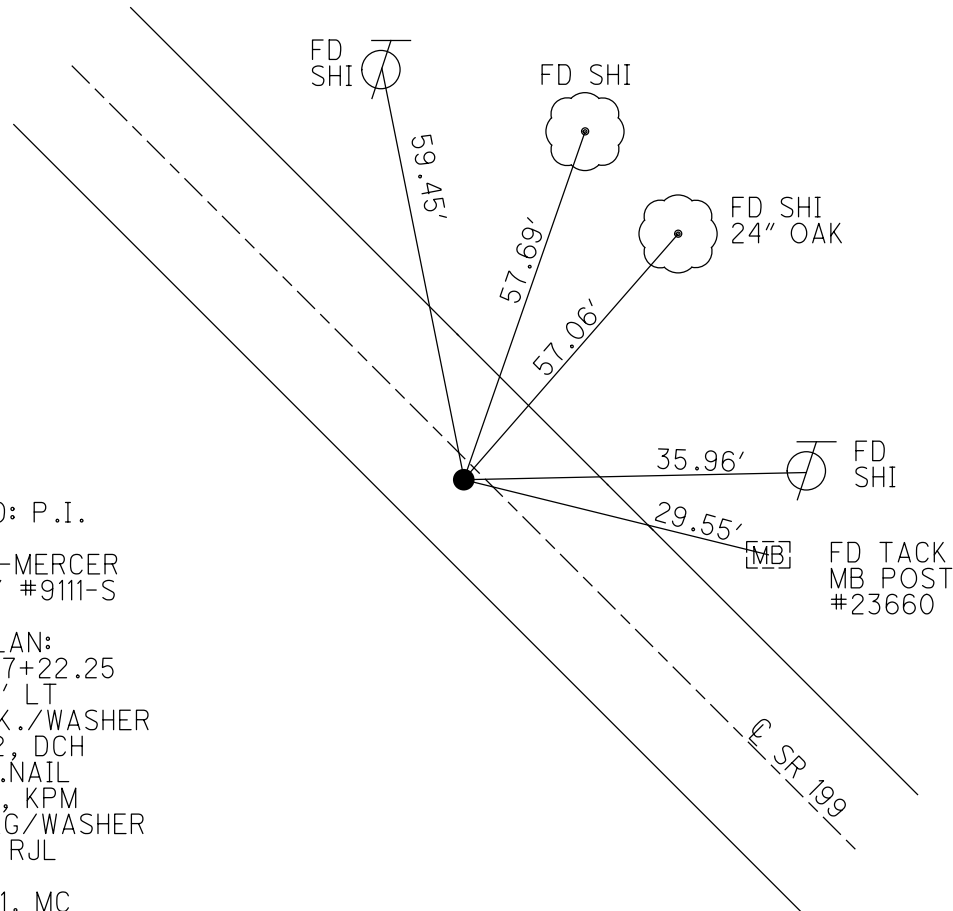
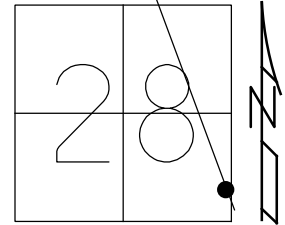
STATION: 1358+03

HORIZ.DATUM: NAD83 (2011)

GEOID: 2012A

GRID: NORTHING: 667964.612

EASTING: 1671049.787



RECORD: P.I.  
 SET BY  
 ASKING-MERCER  
 SURVEY #9111-S  
 2-14-91  
 1926 PLAN:  
 STA.207+22.25  
 $\Delta = 0^{\circ}11'$  LT  
 SET P.K./WASHER  
 8/9/02, DCH  
 FD P.K.NAIL  
 7/21/11, KPM  
 SET MAG/WASHER  
 9/1/11, RJL  
 REFA65  
 12/16/11, MC  
 FD MAG/WASHER  
 REFA65  
 4/23/18  
 6-3-19, JLL



O.D.O.T. DISTRICT 2 SURVEY OFFICE (USE ONLY)

PERSONNEL

REFERENCE NO. 66

SHEET 57 OF 75

NOTES AUBLE DATE 4-23-18  
 H.C. LEU WEATHER SUNNY  
 R.C. AUBLE TEMP. 58°

ROUTE SR 199  
 COUNTY WOOD  
 TOWNSHIP PERRYSBURG  
 SECTION 28  
 T 6 N R 11 E

DWG BY AUBLE PID 101221

TYPE MONUMENT MAG/WASHER

ON SURFACE - ~~BELOW~~ ON

OFFSET  $\phi$  PAVEMENT 0.3' LT : ~~RT~~

10' TO LT EDGE PAVEMENT

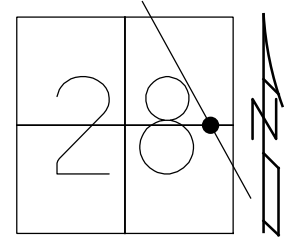
STATION: 1378+16

HORZ.DATUM: NAD83 (2011)

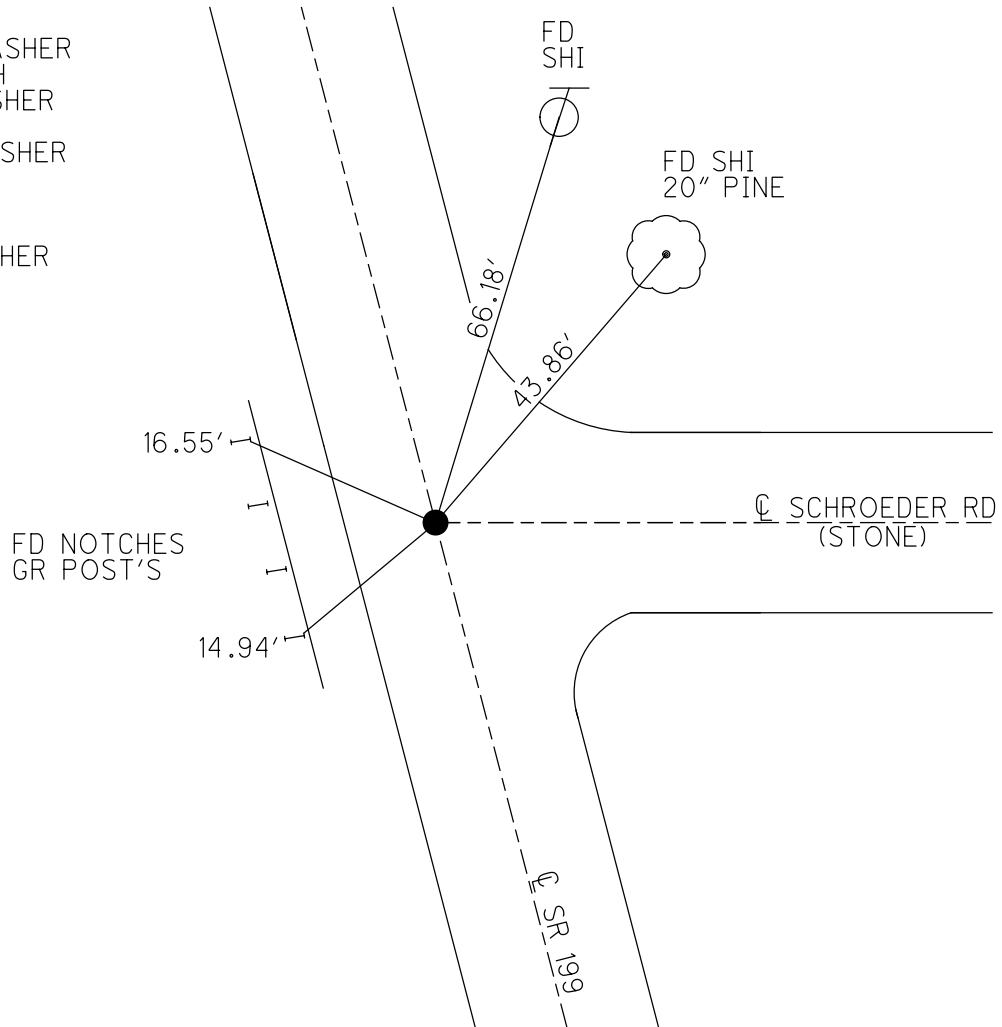
GEOID: 2012A

GRID: NORTHING: 669767.464

EASTING: 1670161.073



RECORD:  
 SET P.K./WASHER  
 8/9/02, DCH  
 FD P.K./WASHER  
 7/21/11, KPM  
 SET MAG/WASHER  
 9/9/11, RJL  
 REF66  
 12/16/11, MC  
 FD MAG/WASHER  
 REF66  
 4/23/18  
 6-3-19, JLL



O.D.O.T. DISTRICT 2 SURVEY OFFICE (USE ONLY)

PERSONNEL

REFERENCE NO. 66 A

SHEET 58 OF 75

NOTES LEU

DATE 4-23-18

ROUTE SR 199

H.C. LEU

WEATHER SUNNY

COUNTY WOOD

R.C. AUBLE

TEMP. 65°

TOWNSHIP PERRYSBURG

SECTION 28

DWG BY AUBLE

PID 101221

T 6 N R 11 E

TYPE MONUMENT LG.R.R.SPIKE

ON SURFACE - ~~BELOW~~ ON

OFFSET  $\phi$  PAVEMENT 52.7' LT : ~~RT~~

2' S TO S EDGE PAVEMENT

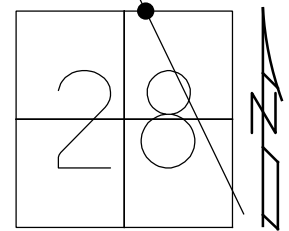
STATION: 1408+64

HORZ.DATUM: NAD83 (2011)

GEOID: 2012A

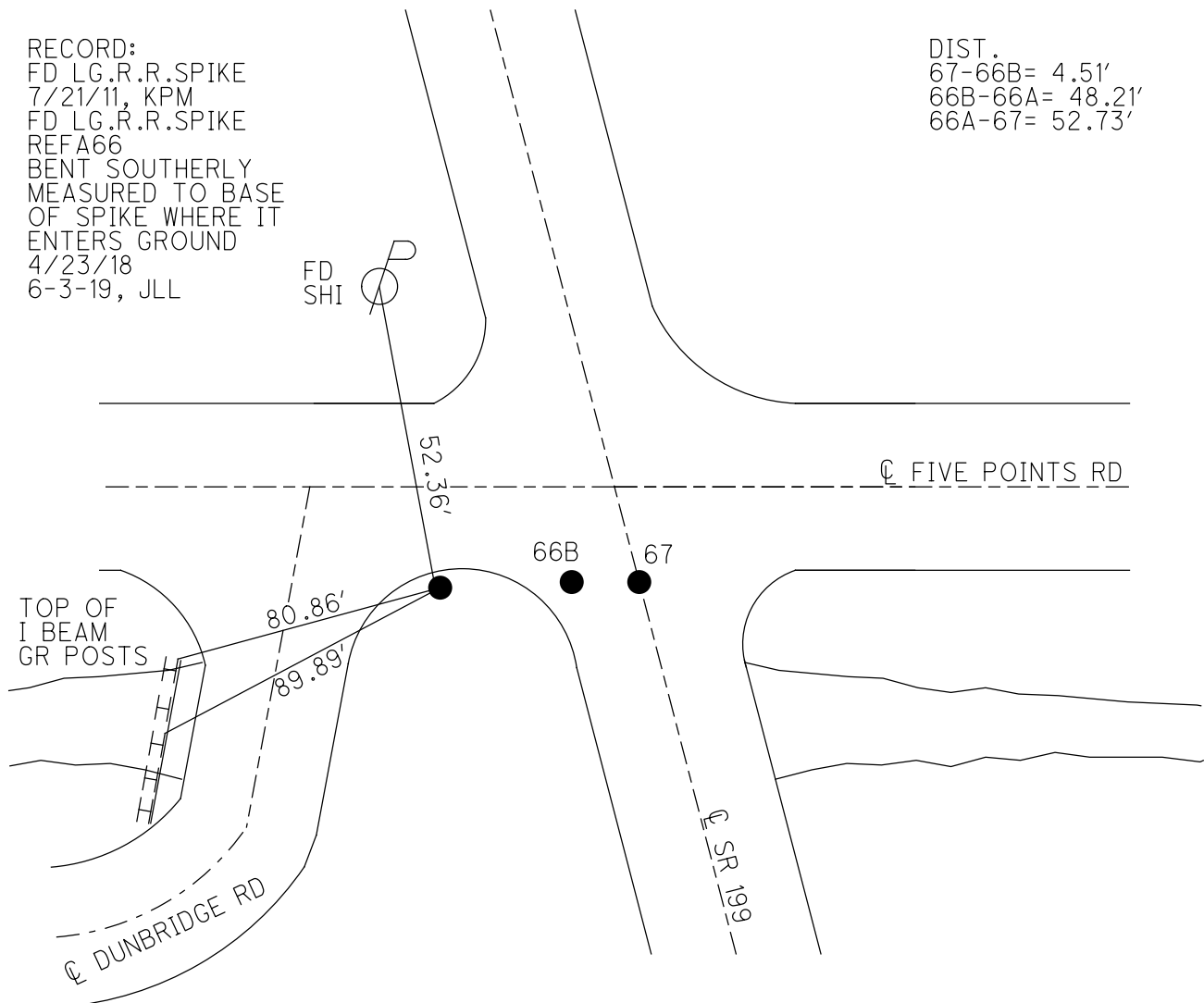
GRID: NORTHING: 672484.620

EASTING: 1668753.900



RECORD:  
 FD LG.R.R.SPIKE  
 7/21/11, KPM  
 FD LG.R.R.SPIKE  
 REFA66  
 BENT SOUTHERLY  
 MEASURED TO BASE  
 OF SPIKE WHERE IT  
 ENTERS GROUND  
 4/23/18  
 6-3-19, JLL

DIST.  
 67-66B= 4.51'  
 66B-66A= 48.21'  
 66A-67= 52.73'



O.D.O.T. DISTRICT 2 SURVEY OFFICE (USE ONLY)

PERSONNEL

REFERENCE NO. 66 B

SHEET 59 OF 75

NOTES LEU

DATE 4-23-18

ROUTE SR 199

H.C. LEU

WEATHER SUNNY

COUNTY WOOD

R.C. AUBLE

TEMP. 65°

TOWNSHIP PERRYSBURG

SECTION 28

DWG BY AUBLE

PID 101221

T 6 N R 11 E

TYPE MONUMENT MAG SHANK

ON SURFACE - ~~BELOW~~ ON

OFFSET ☉ PAVEMENT 6.9' LT : ~~RT~~

- TO - EDGE PAVEMENT

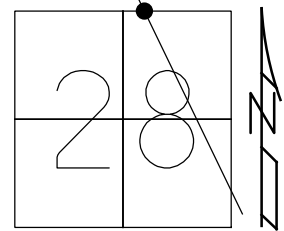
STATION: 1408+64

HORZ.DATUM: NAD83 (2011)

GEOID: 2012A

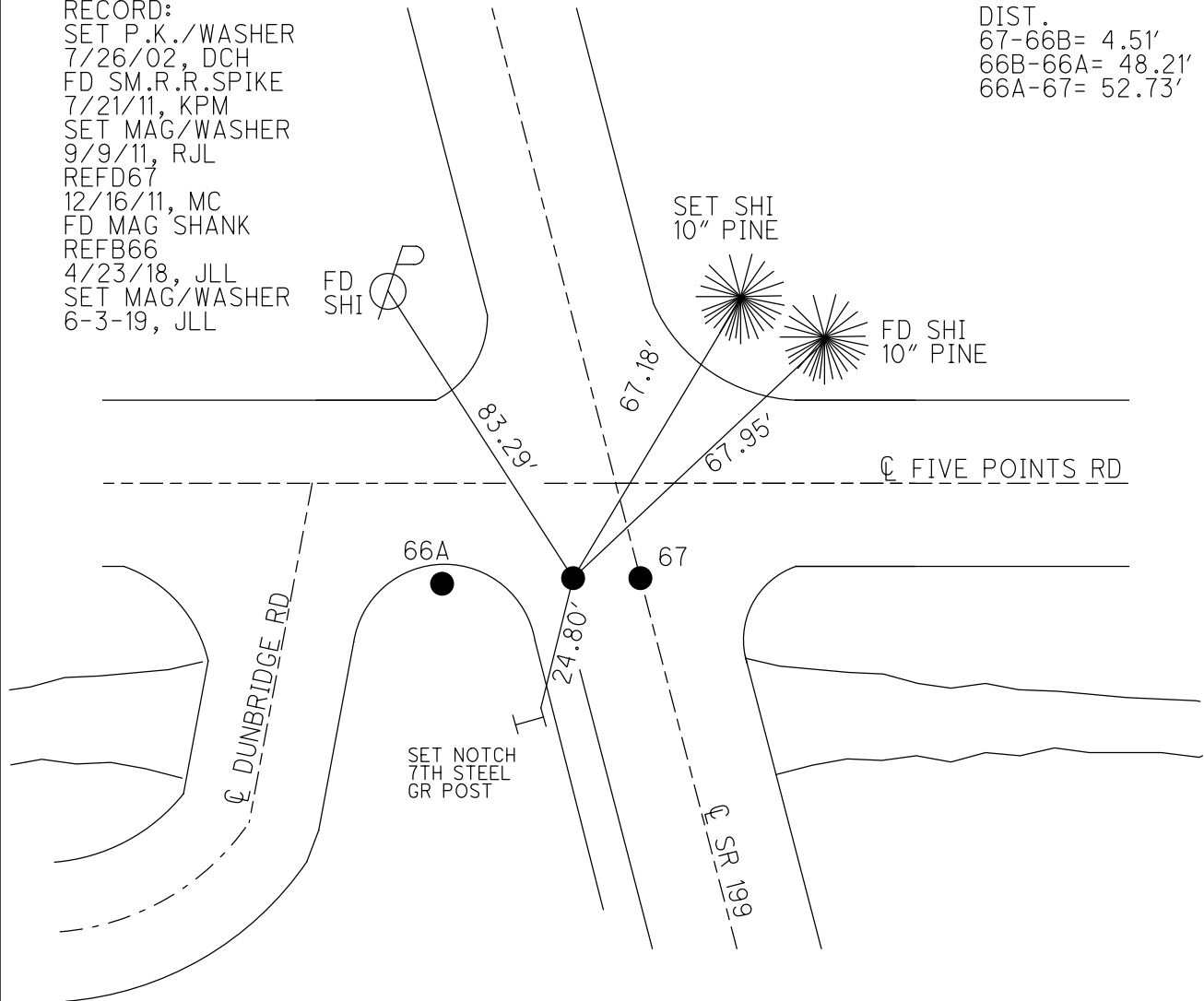
GRID: NORTHING: 672483.737

EASTING: 1668802.092



RECORD:  
 SET P.K./WASHER  
 7/26/02, DCH  
 FD SM.R.R.SPIKE  
 7/21/11, KPM  
 SET MAG/WASHER  
 9/9/11, RJL  
 REFD67  
 12/16/11, MC  
 FD MAG SHANK  
 REFB66  
 4/23/18, JLL  
 SET MAG/WASHER  
 6-3-19, JLL

DIST.  
 67-66B= 4.51'  
 66B-66A= 48.21'  
 66A-67= 52.73'



O.D.O.T. DISTRICT 2 SURVEY OFFICE (USE ONLY)

PERSONNEL

REFERENCE NO. 67

SHEET 60 OF 75

NOTES LEU

DATE 4-23-18

ROUTE SR 199

H.C. LEU

WEATHER SUNNY

COUNTY WOOD

R.C. AUBLE

TEMP. 65°

TOWNSHIP PERRYSBURG

SECTION 28

DWG BY AUBLE PID 101221

T 6 N R 11 E

TYPE MONUMENT MAG/WASHER

ON SURFACE - ~~BELOW~~ ON

OFFSET  $\odot$  PAVEMENT 2.7' LT : ~~RT~~

- TO - EDGE PAVEMENT

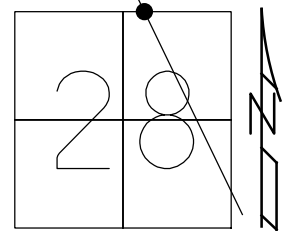
STATION: 1408+64

HORIZ.DATUM: NAD83 (2011)

GEOID: 2012A

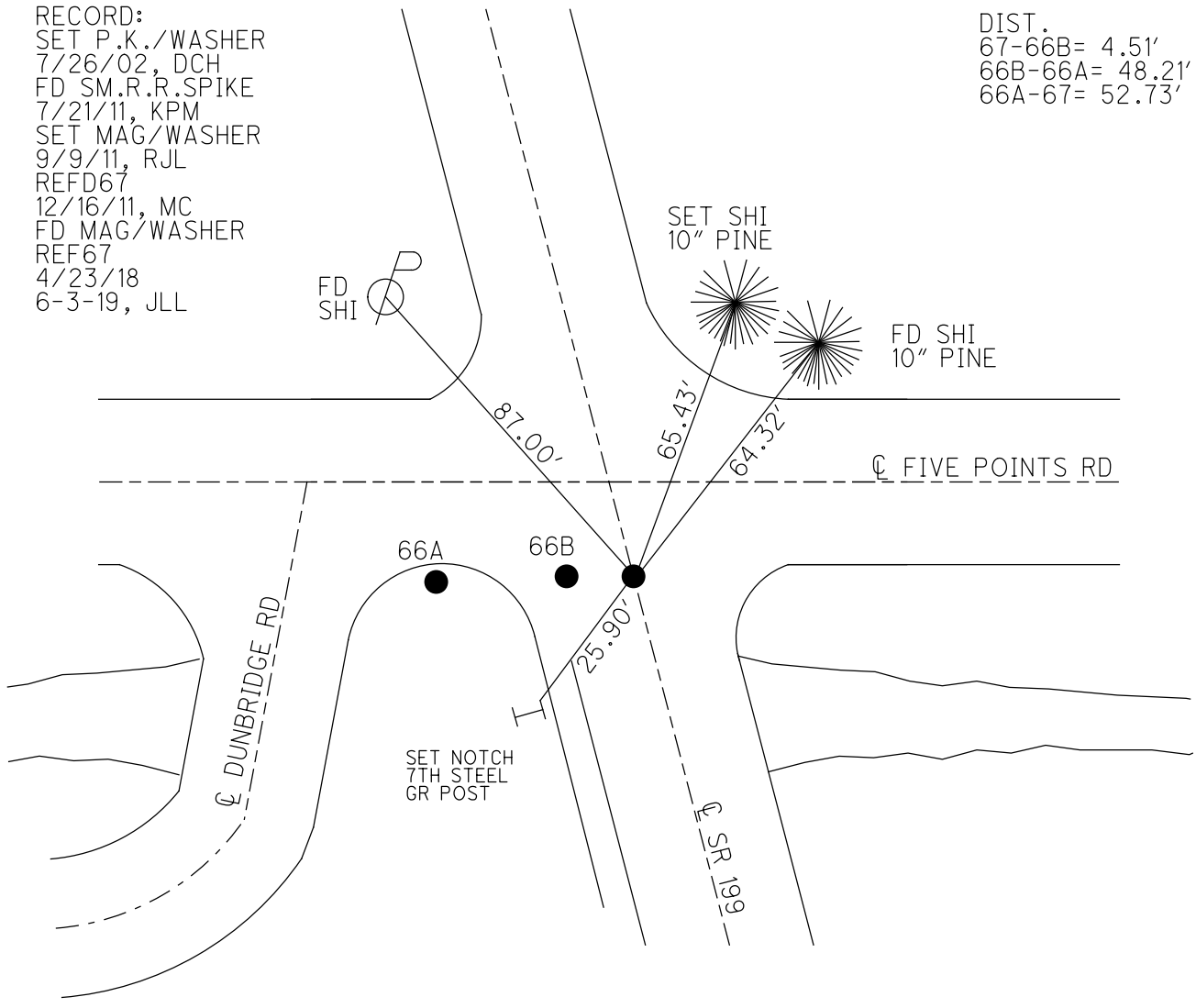
GRID: NORTHING: 672483.603

EASTING: 1668806.582



RECORD:  
 SET P.K./WASHER  
 7/26/02, DCH  
 FD SM.R.R.SPIKE  
 7/21/11, KPM  
 SET MAG/WASHER  
 9/9/11, RJL  
 REFD67  
 12/16/11, MC  
 FD MAG/WASHER  
 REF67  
 4/23/18  
 6-3-19, JLL

DIST.  
 67-66B= 4.51'  
 66B-66A= 48.21'  
 66A-67= 52.73'



O.D.O.T. DISTRICT 2 SURVEY OFFICE (USE ONLY)

PERSONNEL

REFERENCE NO. 67 A

SHEET 61 OF 75

NOTES AUBLE

DATE 4-23-18

ROUTE SR 199

H.C. LEU

WEATHER SUNNY

COUNTY WOOD

R.C. AUBLE

TEMP. 64°

TOWNSHIP PERRYSBURG

SECTION 21

DWG BY AUBLE

PID 101221

T 6 N R 11 E

TYPE MONUMENT MAG NAIL

ON SURFACE - ~~BELOW~~ ON

OFFSET CL PAVEMENT 5.1' LT : ~~RT~~

5.5' TO LT EDGE PAVEMENT

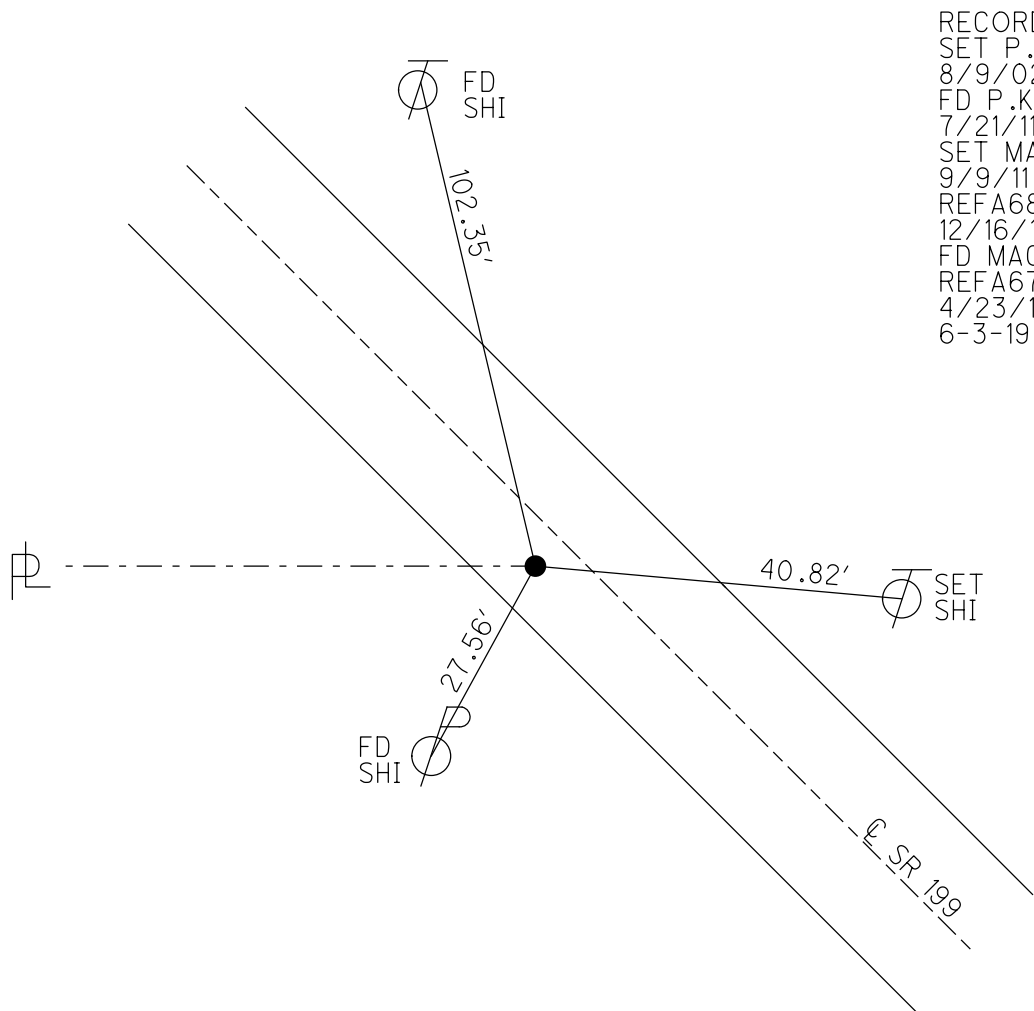
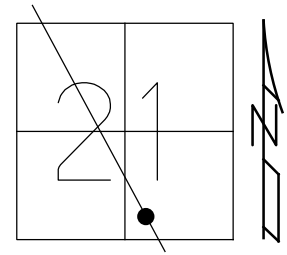
STATION: 1419+29

HORZ.DATUM: NAD83 (2011)

GEOID: 2012A

GRID: NORTHING: 673441.874

EASTING: 1668313.673



RECORD:  
 SET P.K./WASHER  
 8/9/02, DCH  
 FD P.K./WASHER  
 7/21/11, KPM  
 SET MAG/WASHER  
 9/9/11, RJL  
 REFA68  
 12/16/11, MC  
 FD MAG NAIL  
 REFA67  
 4/23/18  
 6-3-19, JLL

O.D.O.T. DISTRICT 2 SURVEY OFFICE (USE ONLY)

PERSONNEL

REFERENCE NO. 67 B

SHEET 62 OF 75

NOTES AUBLE

DATE 4-23-18

ROUTE SR 199

H.C. LEU

WEATHER SUNNY

COUNTY WOOD

R.C. AUBLE

TEMP. 68°

TOWNSHIP PERRYSBURG

DWG BY AUBLE PID 101221

SECTION 21

T 6 N R 11 E

TYPE MONUMENT MAG/WASHER

ON SURFACE - ~~BELOW~~ ON

OFFSET ☉ PAVEMENT 4.5' LT : ~~RT~~

5.3' TO LT EDGE PAVEMENT

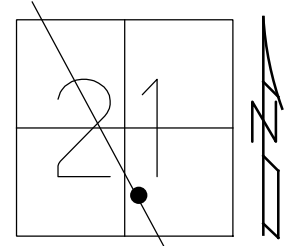
STATION: 1424+00

HORZ.DATUM: NAD83 (2011)

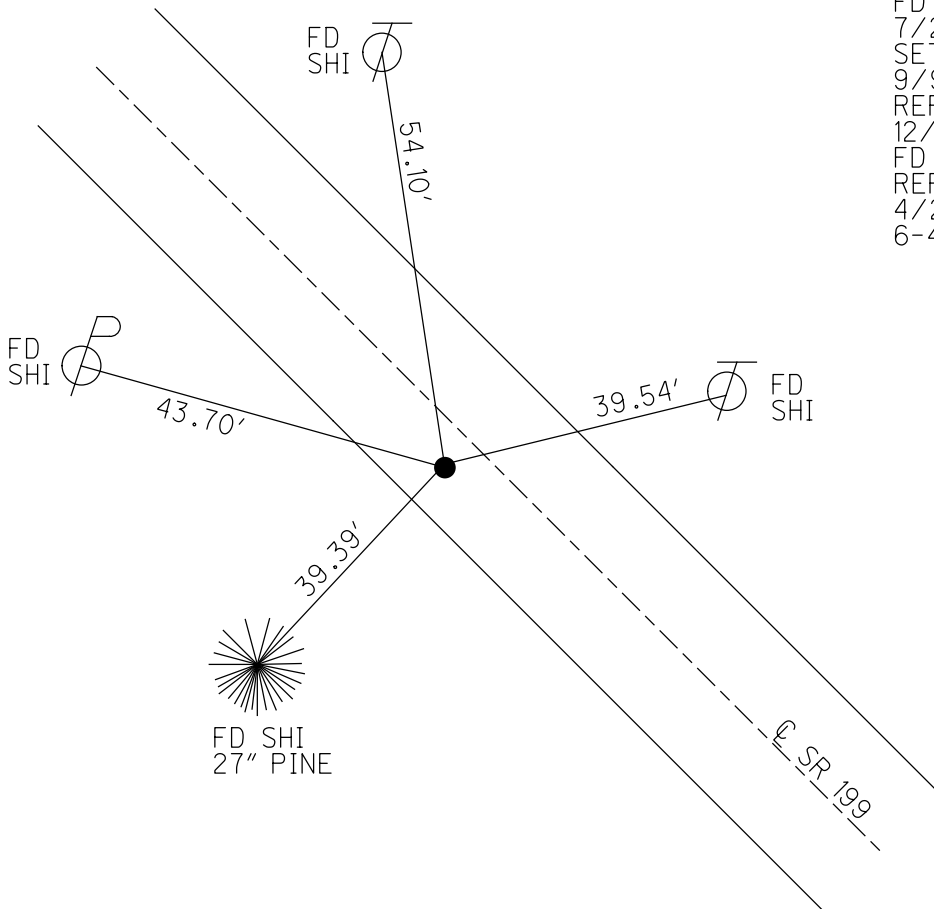
GEOID: 2012A

GRID: NORTHING: 673854.387

EASTING: 1668105.629



RECORD:  
 SET P.K./WASHER  
 8/9/02, DCH  
 FD P.K./WASHER  
 7/21/11, KPM  
 SET MAG/WASHER  
 9/9/11, RJL  
 REFB67  
 12/16/11, MC  
 FD MAG/WASHER  
 REFB67  
 4/23/18  
 6-4-19, JLL



O.D.O.T. DISTRICT 2 SURVEY OFFICE (USE ONLY)

PERSONNEL

REFERENCE NO. 67 C

SHEET 63 OF 75

NOTES AUBLE

DATE 4-23-18

ROUTE SR 199

H.C. LEU

WEATHER SUNNY

COUNTY WOOD

R.C. AUBLE

TEMP. 68°

TOWNSHIP PERRYSBURG

SECTION 21

DWG BY AUBLE

PID 101221

T 6 N R 11 E

TYPE MONUMENT MAG/WASHER

ON SURFACE - ~~BELOW~~ ON

OFFSET Q PAVEMENT 4.3' LT : ~~RT~~

6.2' TO LT EDGE PAVEMENT

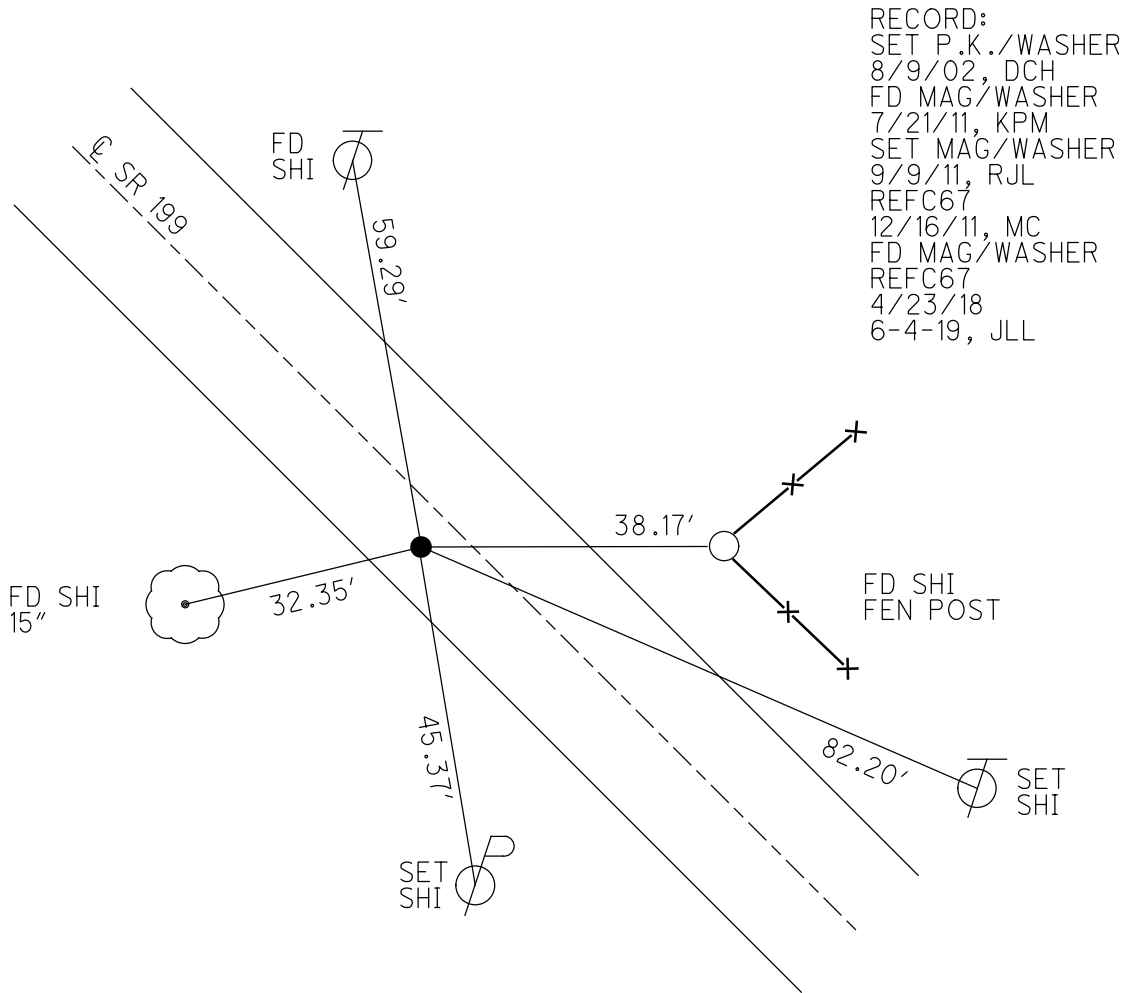
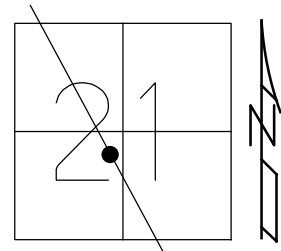
STATION: 1429+22

HORZ.DATUM: NAD83 (2011)

GEOID: 2012A

GRID: NORTHING: 674328.496

EASTING: 1667867.925



RECORD:  
 SET P.K./WASHER  
 8/9/02, DCH  
 FD MAG/WASHER  
 7/21/11, KPM  
 SET MAG/WASHER  
 9/9/11, RJL  
 REFC67  
 12/16/11, MC  
 FD MAG/WASHER  
 REFC67  
 4/23/18  
 6-4-19, JLL

O.D.O.T. DISTRICT 2 SURVEY OFFICE (USE ONLY)

PERSONNEL

REFERENCE NO. 68

SHEET 64 OF 75

NOTES AUBLE

DATE 4-23-18

ROUTE SR 199

H.C. LEU

WEATHER SUNNY

COUNTY WOOD

R.C. AUBLE

TEMP. 68°

TOWNSHIP PERRYSBURG

DWG BY AUBLE

PID 101221

SECTION 21

T 6 N R 11 E

TYPE MONUMENT MAG/WASHER

~~ON SURFACE~~ - BELOW 1.5"

OFFSET  $\odot$  PAVEMENT ON ~~LT~~ : ~~RT~~

6.2' TO LT EDGE PAVEMENT

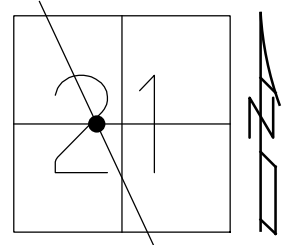
STATION: 1438+50

HORZ.DATUM: NAD83 (2011)

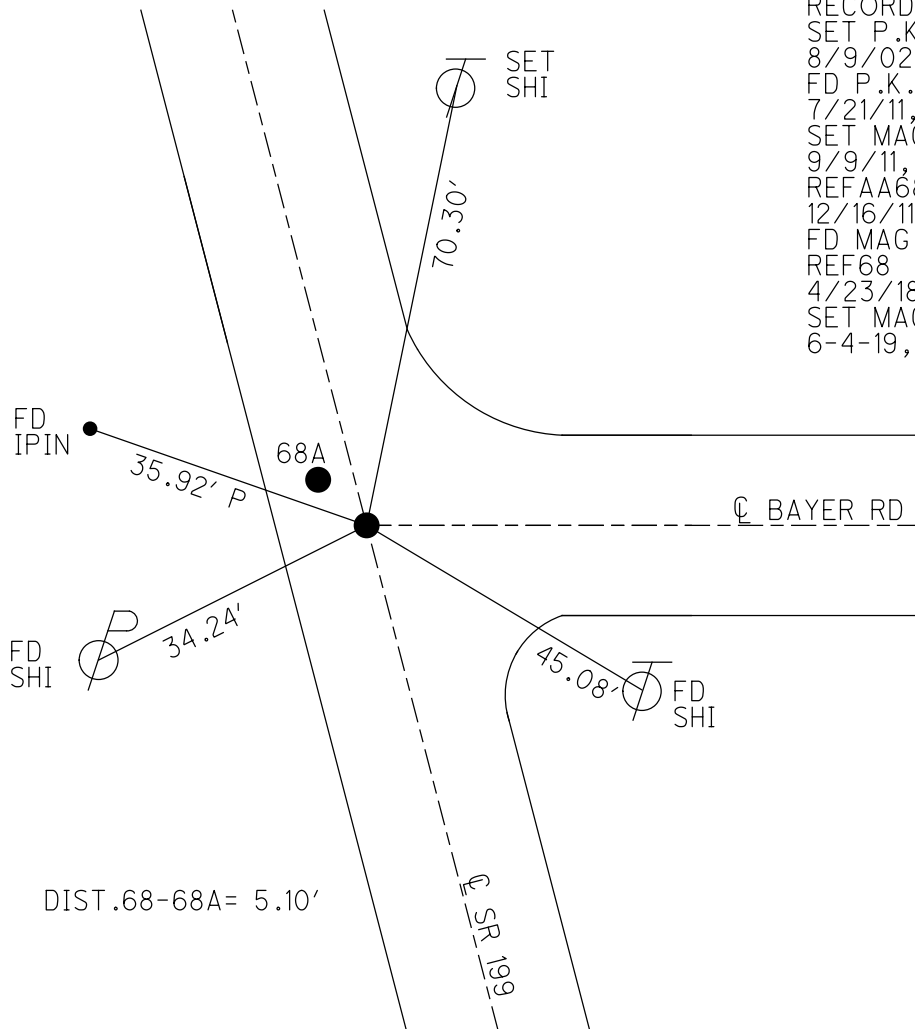
GEOID: 2012A

GRID: NORTHING: 675159.468

EASTING: 1667453.176



RECORD:  
 SET P.K./WASHER  
 8/9/02, DCH  
 FD P.K./WASHER  
 7/21/11, KPM  
 SET MAG/WASHER  
 9/9/11, RJL  
 REFAA68  
 12/16/11, MC  
 FD MAG NAIL  
 REF68  
 4/23/18, JLL  
 SET MAG/WASHER  
 6-4-19, JLL





O.D.O.T. DISTRICT 2 SURVEY OFFICE (USE ONLY)

PERSONNEL

REFERENCE NO. 68 A

SHEET 65 OF 75

NOTES AUBLE

DATE 4-23-18

ROUTE SR 199

H.C. LEU

WEATHER SUNNY

COUNTY WOOD

R.C. AUBLE

TEMP. 68°

TOWNSHIP PERRYSBURG

SECTION 21

DWG BY AUBLE

PID 101221

T 6 N R 11 E

TYPE MONUMENT MAG/WASHER

ON SURFACE - ~~BELOW~~ ON

OFFSET 6.0' TO LT PAVEMENT 3.8' ~~RT~~ : RT

6.0' TO LT EDGE PAVEMENT

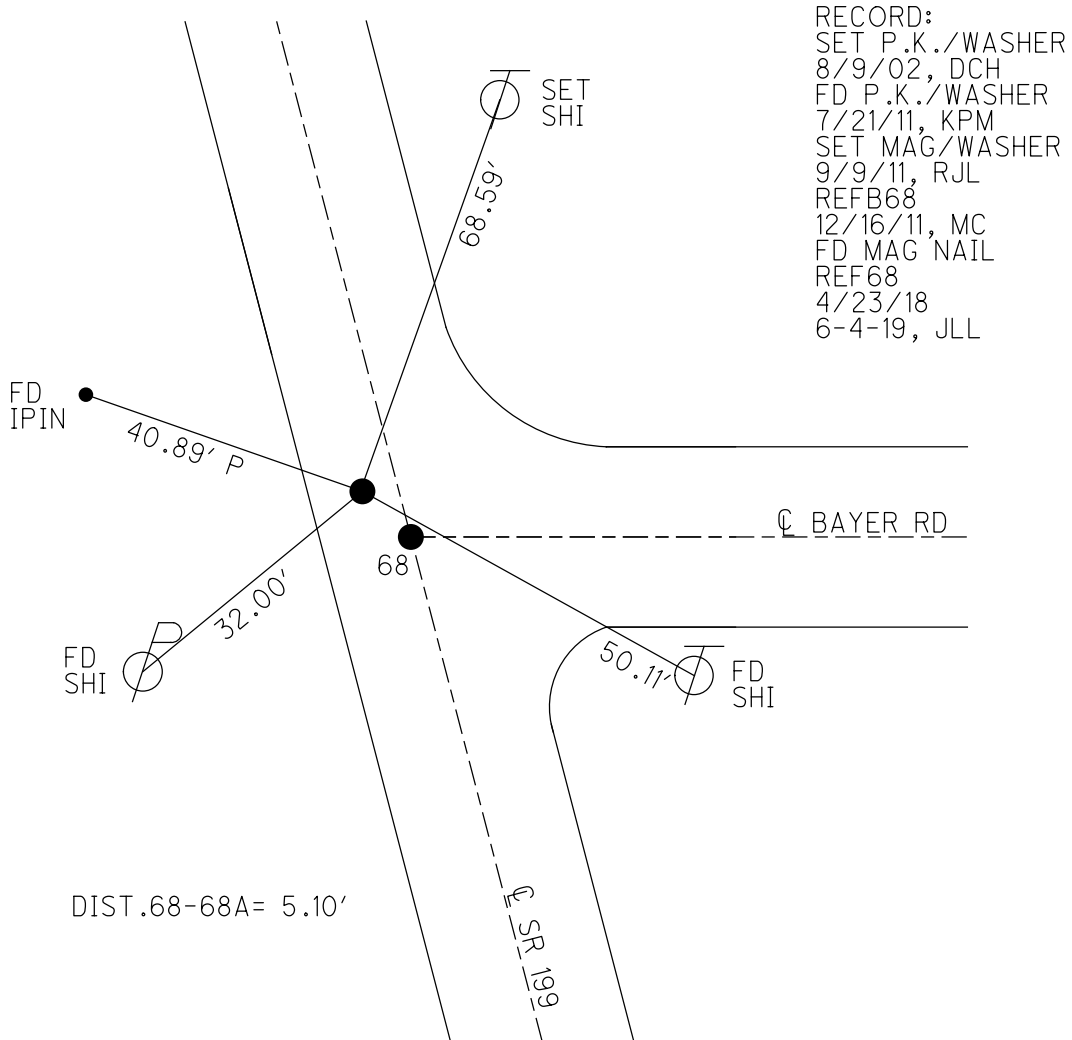
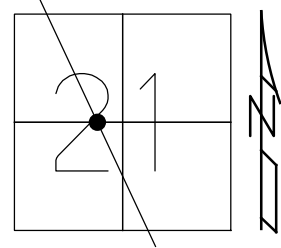
STATION: 1438+54

HORZ.DATUM: NAD83 (2011)

GEOID: 2012A

GRID: NORTHING: 675160.891

EASTING: 1667448.269



RECORD:  
 SET P.K./WASHER  
 8/9/02, DCH  
 FD P.K./WASHER  
 7/21/11, KPM  
 SET MAG/WASHER  
 9/9/11, RJL  
 REFB68  
 12/16/11, MC  
 FD MAG NAIL  
 REF68  
 4/23/18  
 6-4-19, JLL

O.D.O.T. DISTRICT 2 SURVEY OFFICE (USE ONLY)

PERSONNEL

REFERENCE NO. 68 AA

SHEET 66 OF 75

NOTES AUBLE

DATE 4-25-18

ROUTE SR 199

H.C. LEU

WEATHER CLOUDY

COUNTY WOOD

R.C. AUBLE

TEMP. 60°

TOWNSHIP PERRYSBURG

SECTION 21

DWG BY AUBLE

PID 101221

T 6 N R 11 E

TYPE MONUMENT MONBOX W/ 1 1/2" IPIN

ON SURFACE - ~~BELOW~~ ON

OFFSET 0 PAVEMENT ON ~~LT~~ : ~~RT~~

- TO - EDGE PAVEMENT

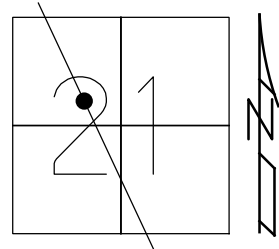
STATION: -

HORZ. DATUM: NAD83 (2011)

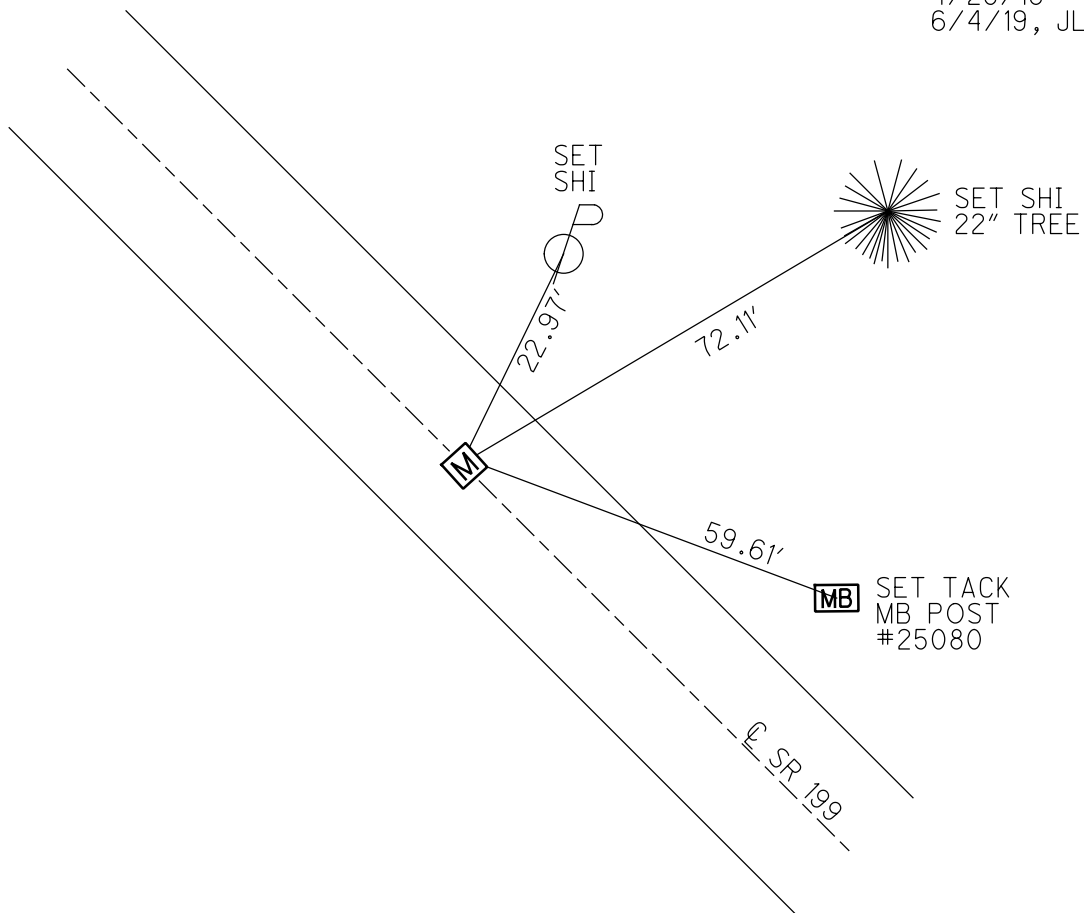
GEOID: 2012A

GRID: NORTHING: 675709.427

EASTING: 1667182.094



RECORD:  
FD MONBOX  
W/ 1 1/2" IPIN  
REFAA68  
4/25/18  
6/4/19, JLL

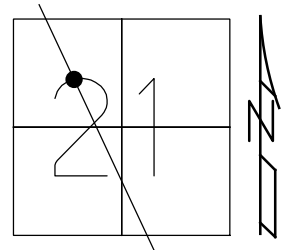


O.D.O.T. DISTRICT 2 SURVEY OFFICE (USE ONLY)

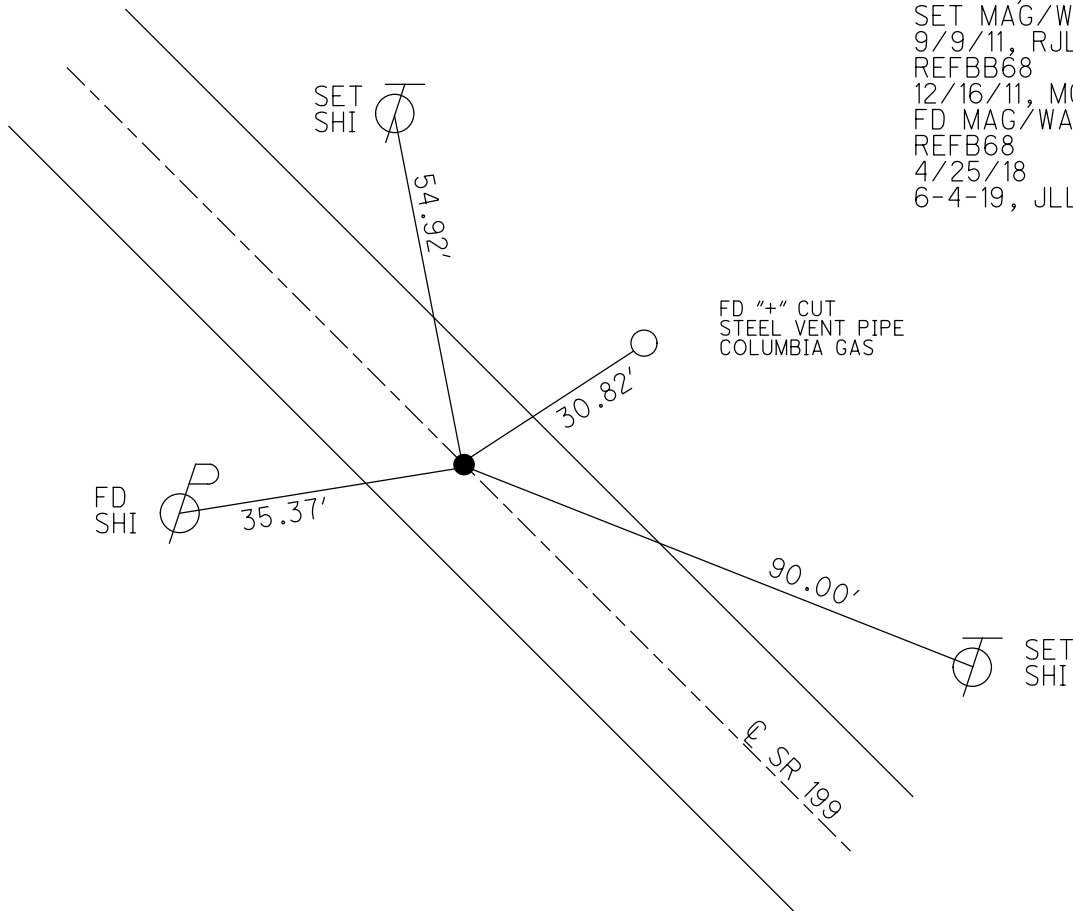
PERSONNEL \_\_\_\_\_ REFERENCE NO. 68 B SHEET 67 OF 75  
 NOTES AUBLE DATE 4-25-18 ROUTE SR 199  
 H.C. LEU WEATHER CLOUDY COUNTY WOOD  
 R.C. AUBLE TEMP. 60° TOWNSHIP PERRYSBURG  
 DWG BY AUBLE PID 101221 SECTION 21  
 T 6 N R 11 E

TYPE MONUMENT MAG/WASHER  
 ON SURFACE - ~~BELOW~~ ON  
 OFFSET Q PAVEMENT ON ~~LT~~ : ~~RT~~  
9.8' TO RT EDGE PAVEMENT  
 STATION: 1460+62

HORIZ.DATUM: NAD83 (2011) GEOID: 2012A  
 GRID: NORTHING: 677141.748 EASTING: 1666471.127



RECORD:  
 SET P.K./WASHER  
 8/9/02, DCH  
 FD P.K./WASHER  
 7/21/11, KPM  
 SET MAG/WASHER  
 9/9/11, RJL  
 REFBB68  
 12/16/11, MC  
 FD MAG/WASHER  
 REFBB68  
 4/25/18  
 6-4-19, JLL



O.D.O.T. DISTRICT 2 SURVEY OFFICE (USE ONLY)

PERSONNEL

REFERENCE NO. 68 C

SHEET 68 OF 75

NOTES AUBLE

DATE 4-25-18

ROUTE SR 199

H.C. LEU

WEATHER CLOUDY

COUNTY WOOD

R.C. AUBLE

TEMP. 62°

TOWNSHIP PERRYSBURG

SECTION 21

DWG BY AUBLE

PID 101221

T 6 N R 11 E

TYPE MONUMENT MONBOX W/ 1 1/2" IPIN

ON SURFACE - ~~BELOW~~ ON

OFFSET  $\varnothing$  PAVEMENT 1.7' LT : ~~RT~~

- TO - EDGE PAVEMENT

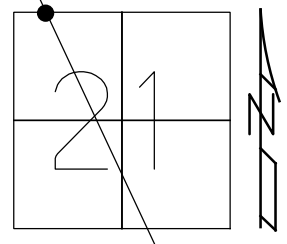
STATION: 1468+50

HORZ.DATUM: NAD83 (2011)

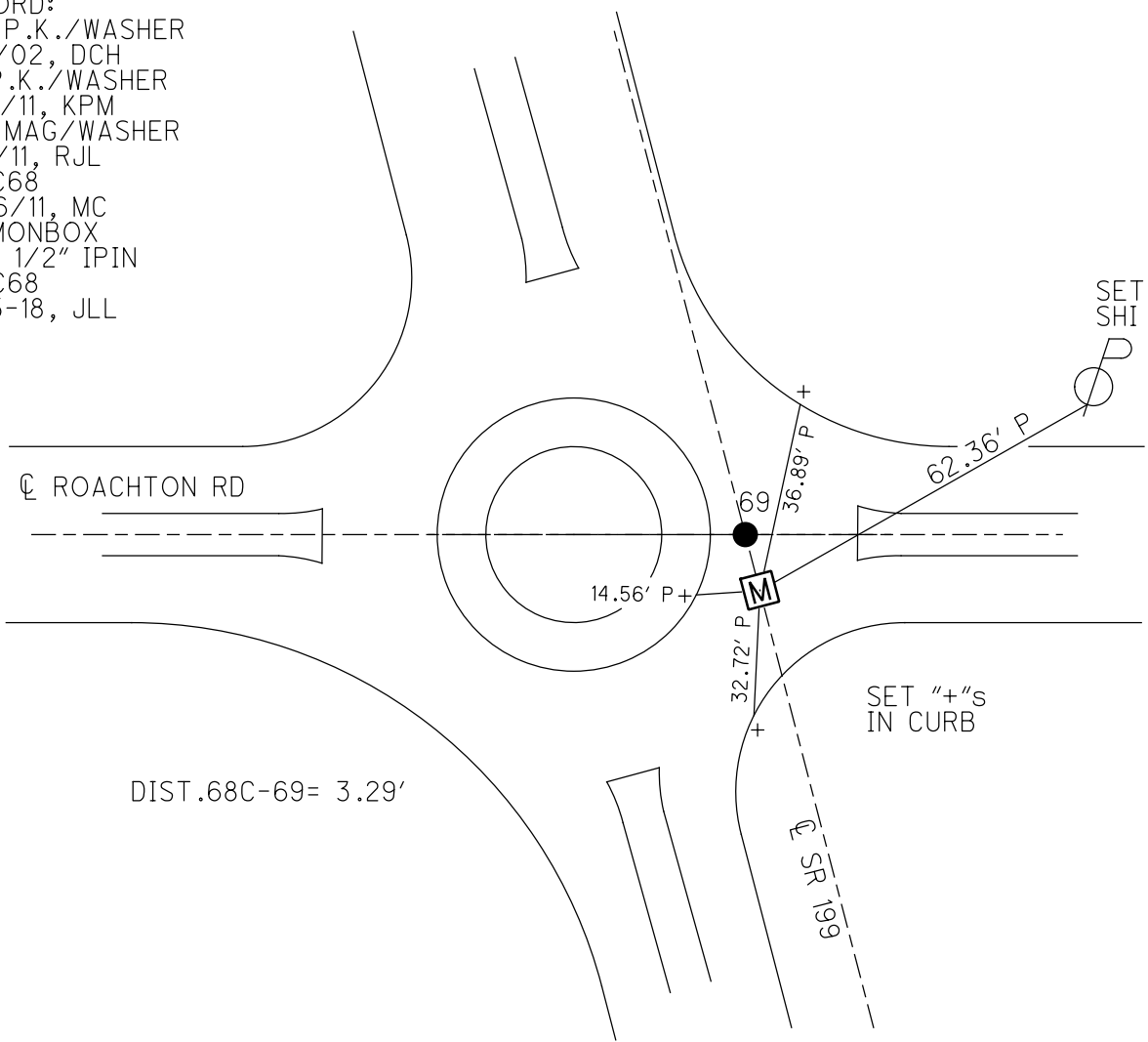
GEOID: 2012A

GRID: NORTHING: 677847.306

EASTING: 1666120.875



RECORD:  
 SET P.K./WASHER  
 8/9/02, DCH  
 FD P.K./WASHER  
 7/21/11, KPM  
 SET MAG/WASHER  
 9/9/11, RJL  
 REFC68  
 12/16/11, MC  
 FD MONBOX  
 W/ 1 1/2" IPIN  
 REFC68  
 4-25-18, JLL



O.D.O.T. DISTRICT 2 SURVEY OFFICE (USE ONLY)

PERSONNEL

REFERENCE NO. 69

SHEET 69 OF 75

NOTES MOSER

DATE 7-21-11

ROUTE SR 199

H.C. MOSER

WEATHER SUNNY

COUNTY WOOD

R.C. HARBAUGH

TEMP. 85°

TOWNSHIP PERRYSBURG

DWG BY AUBLE PID 101221

SECTION 21

T 6 N R 11 E

TYPE MONUMENT P.K./WASHER

ON SURFACE - ~~BELOW~~ ON

OFFSET ☉ PAVEMENT 1.7' LT : ~~RT~~

- TO - EDGE PAVEMENT

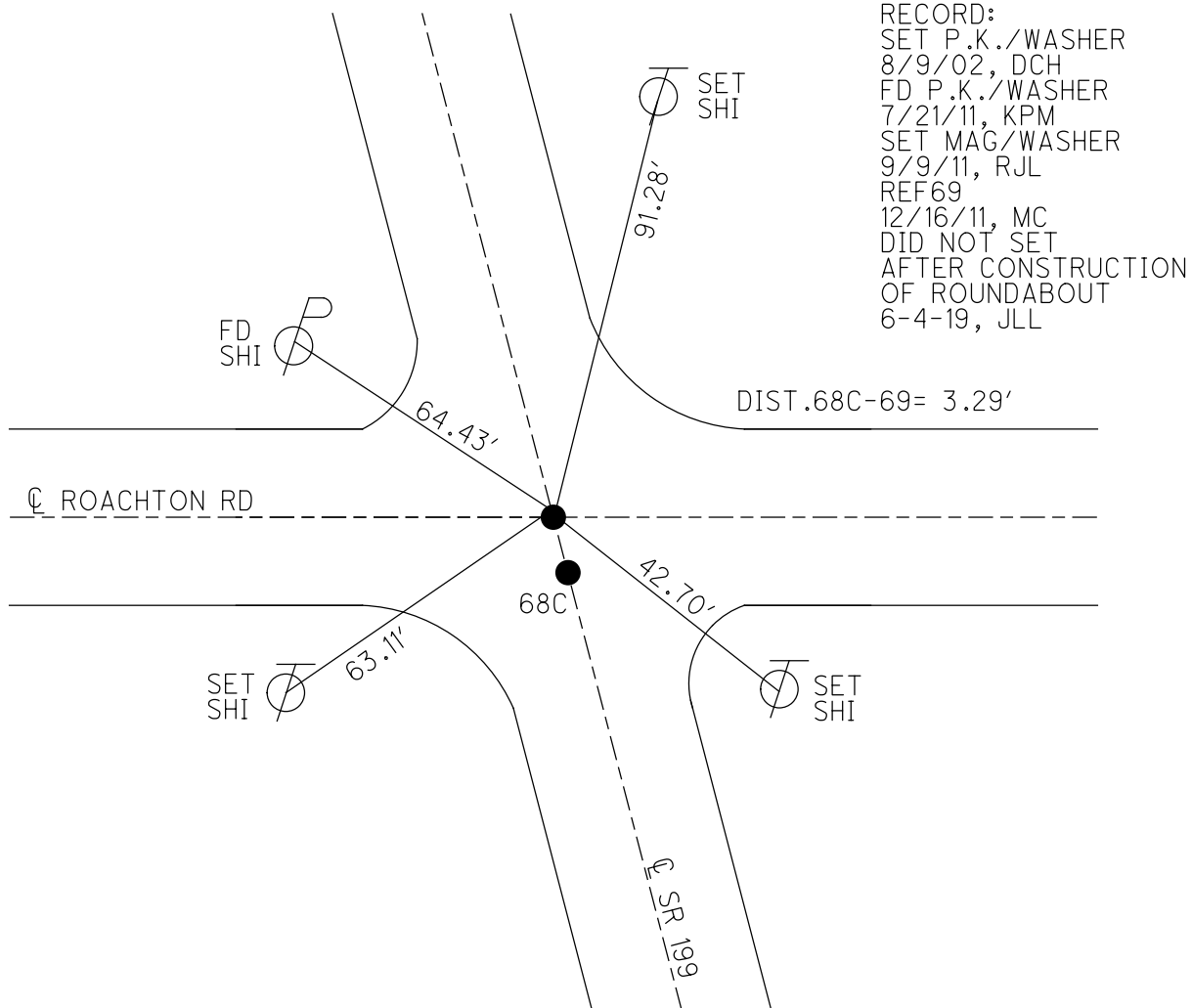
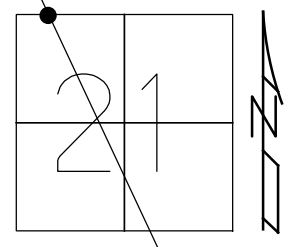
STATION: 1468+54

HORZ.DATUM: -

GEOID: -

GRID: NORTHING: 677850.129

EASTING: 1666119.202



O.D.O.T. DISTRICT 2 SURVEY OFFICE (USE ONLY)

PERSONNEL

REFERENCE NO. 69 A

SHEET 70 OF 75

NOTES AUBLE

DATE 4-25-18

ROUTE SR 199

H.C. LEU

WEATHER CLOUDY

COUNTY WOOD

R.C. AUBLE

TEMP. 62°

TOWNSHIP PERRYSBURG

SECTION 17

DWG BY AUBLE

PID 101221

T 6 N R 11 E

TYPE MONUMENT MAG/WASHER

ON SURFACE - ~~BELOW~~ ON

OFFSET  $\phi$  PAVEMENT 1.5' LT : ~~RT~~

8.7' TO LT EDGE PAVEMENT

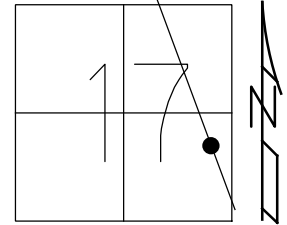
STATION: 1483+52

HORZ.DATUM: NAD83 (2011)

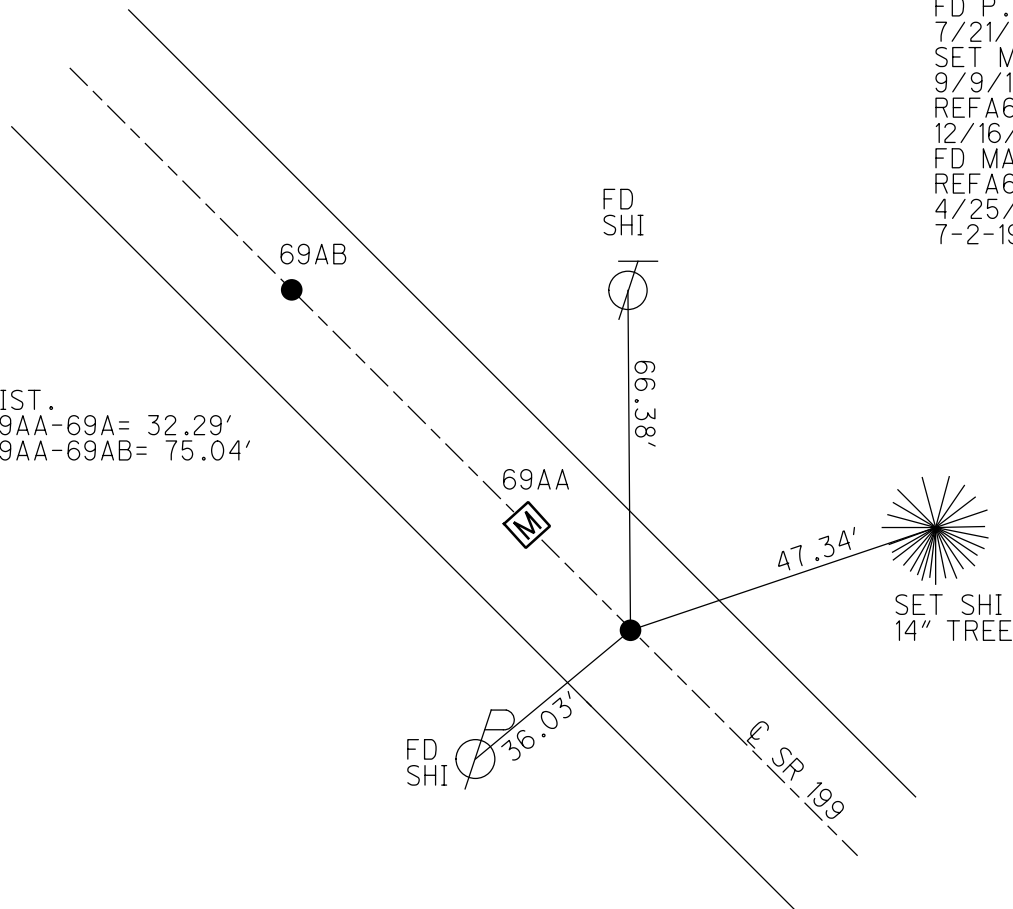
GEOID: 2012A

GRID: NORTHING: 679193.998

EASTING: 1665457.845



DIST.  
69AA-69A= 32.29'  
69AA-69AB= 75.04'



RECORD:  
SET P.K./WASHER  
8/9/02, DCH  
FD P.K./WASHER  
7/21/11, KPM  
SET MAG/WASHER  
9/9/11, RJL  
REFA69  
12/16/11, MC  
FD MAG/WASHER  
REFA69  
4/25/18  
7-2-19, JLL

O.D.O.T. DISTRICT 2 SURVEY OFFICE (USE ONLY)

PERSONNEL

REFERENCE NO. 69 AA

SHEET 71 OF 75

NOTES AUBLE

DATE 4-25-18

ROUTE SR 199

H.C. LEU

WEATHER CLOUDY

COUNTY WOOD

R.C. AUBLE

TEMP. 62°

TOWNSHIP PERRYSBURG

DWG BY AUBLE

PID 101221

SECTION 17

T 6 N R 11 E

TYPE MONUMENT MONBOX W/ 3/4" IPIN

ON SURFACE - ~~BELOW~~ ON

OFFSET Q PAVEMENT 1.5' LT : ~~RT~~

- TO - EDGE PAVEMENT

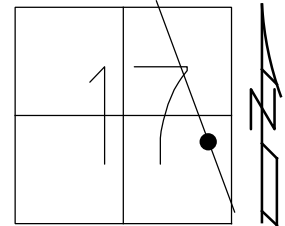
STATION: -

HORZ.DATUM: NAD83 (2011)

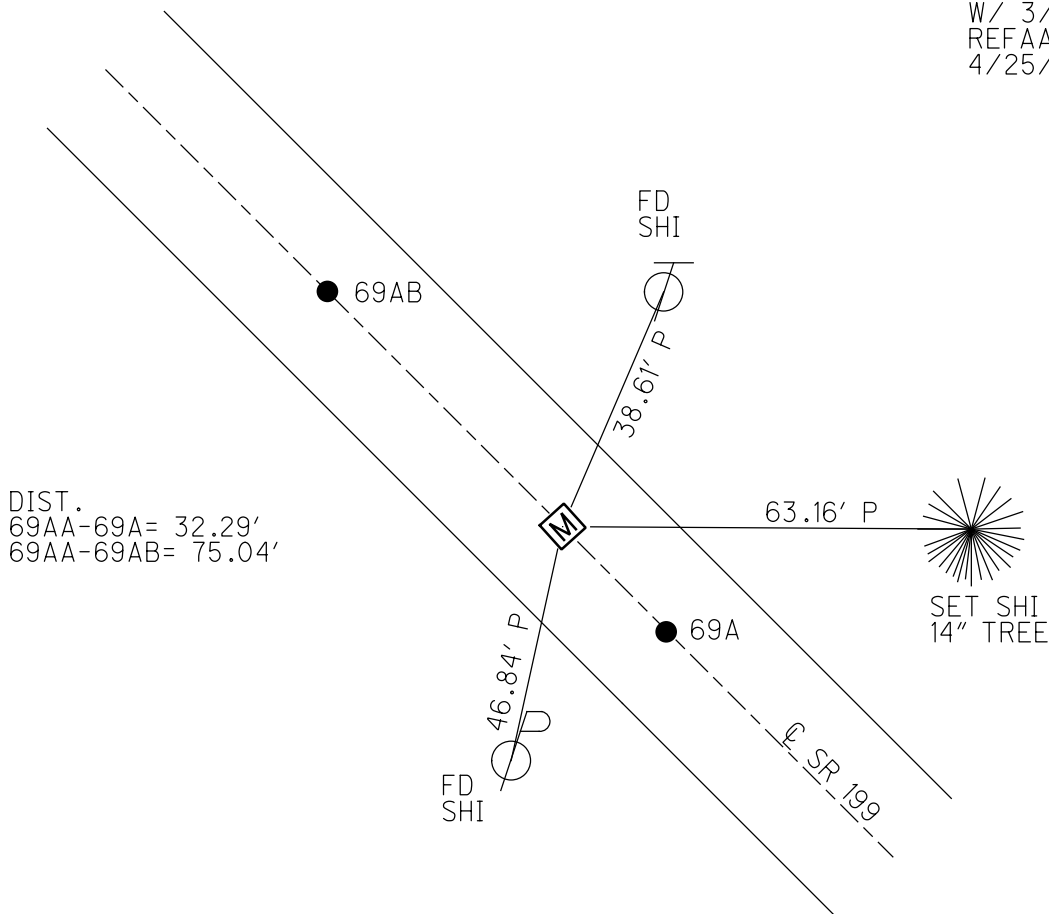
GEOID: 2012A

GRID: NORTHING: 679222.983

EASTING: 1665443.519



RECORD:  
FD MONBOX  
W/ 3/4" IPIN  
REFAA69  
4/25/18, JLL



O.D.O.T. DISTRICT 2 SURVEY OFFICE (USE ONLY)

PERSONNEL

REFERENCE NO. 69 AB

SHEET 72 OF 75

NOTES AUBLE

DATE 4-26-18

ROUTE SR 199

H.C. LEU

WEATHER SUNNY

COUNTY WOOD

R.C. SEAMAN

TEMP. 56°

TOWNSHIP PERRYSBURG

SECTION 17

DWG BY AUBLE

PID 101221

T 6 N R 11 E

TYPE MONUMENT MAG/WASHER

ON SURFACE - ~~BELOW~~ ON

OFFSET ☉ PAVEMENT 1.4' LT : ~~RT~~

8.7' TO LT EDGE PAVEMENT

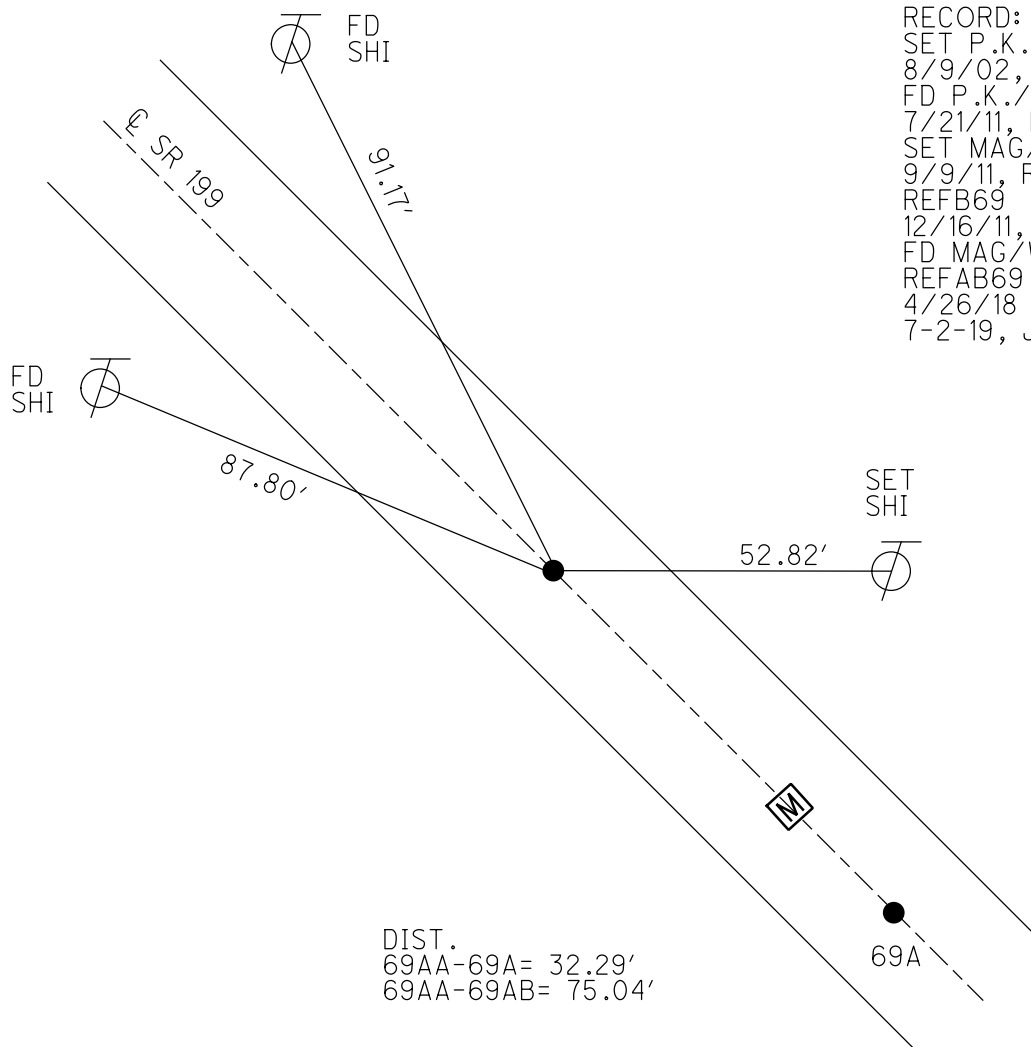
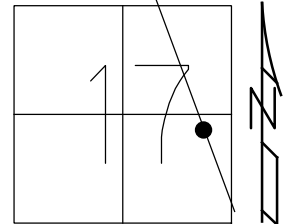
STATION: 1484+60

HORZ. DATUM: NAD83 (2011)

GEOID: 2012A

GRID: NORTHING: 679290.253

EASTING: 1665410.220



RECORD:  
 SET P.K./WASHER  
 8/9/02, DCH  
 FD P.K./WASHER  
 7/21/11, KPM  
 SET MAG/WASHER  
 9/9/11, RJL  
 REFB69  
 12/16/11, MC  
 FD MAG/WASHER  
 REFB69  
 4/26/18  
 7-2-19, JLL

DIST.  
 69AA-69A= 32.29'  
 69AA-69AB= 75.04'



O.D.O.T. DISTRICT 2 SURVEY OFFICE (USE ONLY)

PERSONNEL

REFERENCE NO. 69 B

SHEET 73 OF 75

NOTES AUBLE

DATE 4-26-18

ROUTE SR 199

H.C. LEU

WEATHER SUNNY

COUNTY WOOD

R.C. SEAMAN

TEMP. 62°

TOWNSHIP PERRYSBURG

SECTION 17

DWG BY AUBLE

PID 101221

T 6 N R 11 E

TYPE MONUMENT MAG/WASHER

ON SURFACE - ~~BELOW~~ ON

OFFSET CL PAVEMENT 0.9' LT : ~~RT~~

9.5' TO LT EDGE PAVEMENT

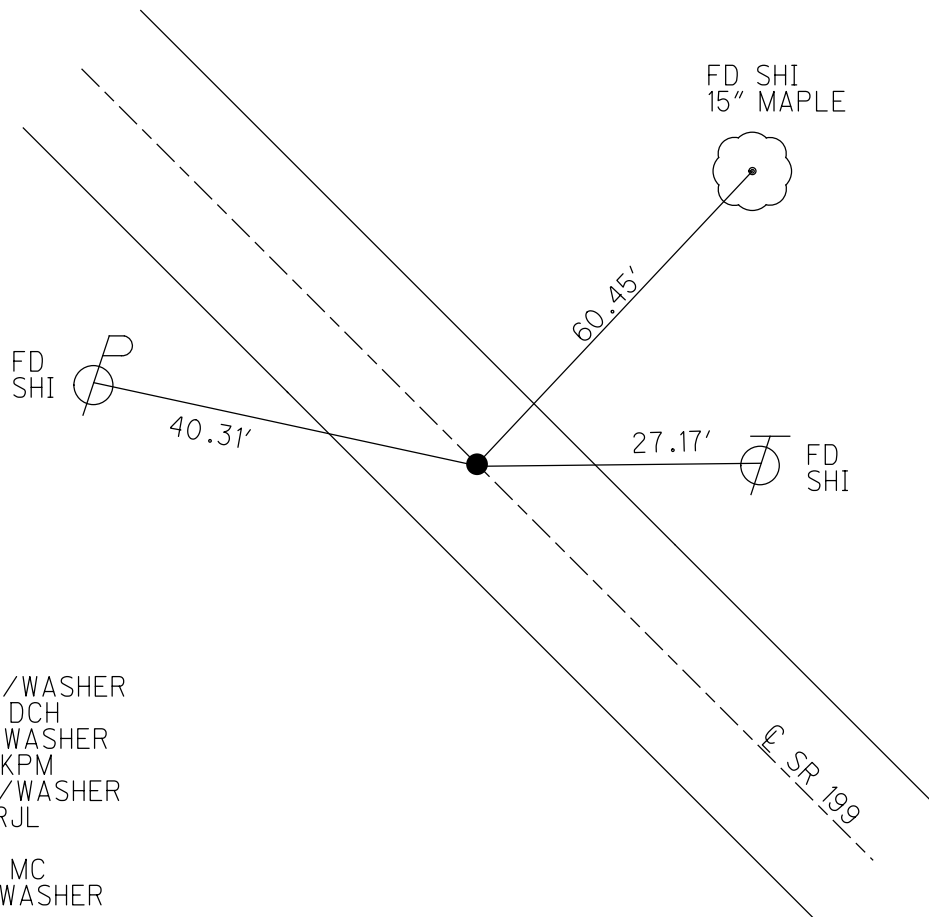
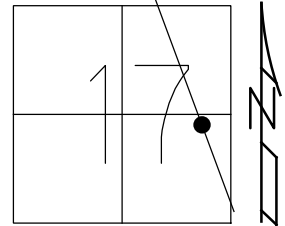
STATION: 1491+03

HORZ. DATUM: NAD83 (2011)

GEOID: 2012A

GRID: NORTHING: 679867.097

EASTING: 1665125.745



RECORD:  
 SET P.K./WASHER  
 8/9/02, DCH  
 FD P.K./WASHER  
 7/21/11, KPM  
 SET MAG/WASHER  
 9/9/11, RJL  
 REFC69  
 12/16/11, MC  
 FD MAG/WASHER  
 REFB69  
 4/26/18  
 7-2-19, JLL

O.D.O.T. DISTRICT 2 SURVEY OFFICE (USE ONLY)

PERSONNEL

REFERENCE NO. 70

SHEET 74 OF 75

NOTES AUBLE DATE 4-26-18  
 H.C. LEU WEATHER SUNNY  
 R.C. SEAMAN TEMP. 62°

ROUTE SR 199  
 COUNTY WOOD  
 TOWNSHIP PERRYSBURG  
 SECTION 17  
 T 6 N R 11 E

DWG BY AUBLE PID 101221

TYPE MONUMENT MAG/WASHER

ON SURFACE - ~~BELOW~~ ON

OFFSET 5.8' LT : ~~RT~~

- TO - EDGE PAVEMENT

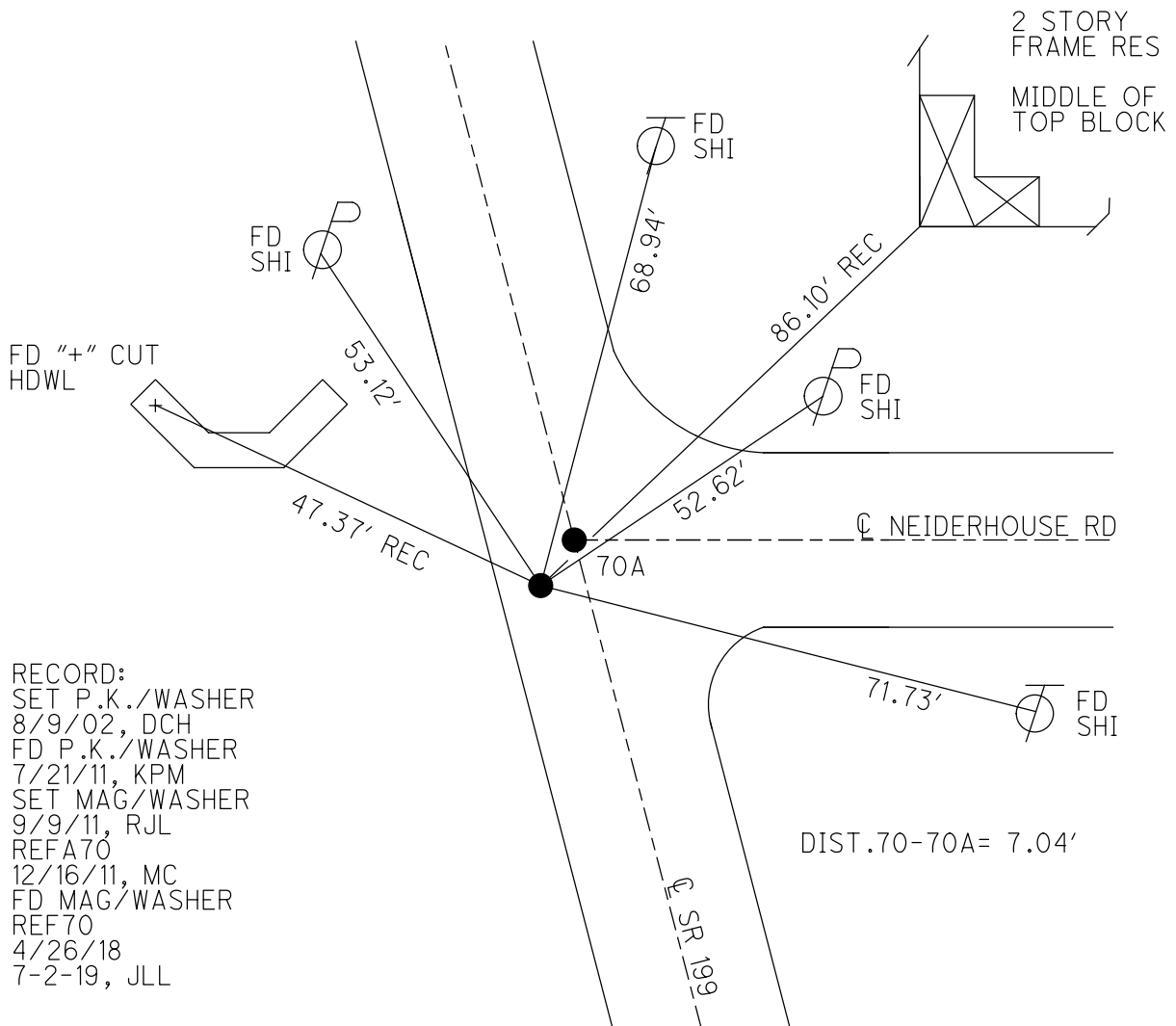
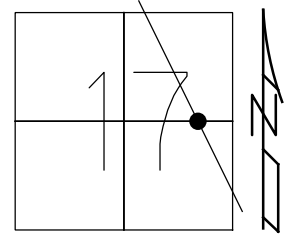
STATION: 1498+57

HORIZ.DATUM: NAD83 (2011)

GEOID: 2012A

GRID: NORTHING: 680541.077

EASTING: 1664787.016



O.D.O.T. DISTRICT 2 SURVEY OFFICE (USE ONLY)

PERSONNEL

REFERENCE NO. 70 A

SHEET 75 OF 75

NOTES FARKAS

DATE 4/27/16

ROUTE SR 199

H.C. LEU

WEATHER CLOUDY

COUNTY WOOD

R.C. HOMAN

TEMP. 50°

TOWNSHIP PERRYSBURG

SECTION 17

DWG BY AUBLE

PID 101221

T 6 N R 11 E

TYPE MONUMENT P.K.NAIL

~~ON SURFACE~~ - BELOW 8"

OFFSET ☑ PAVEMENT ON LT : RT

- TO - EDGE PAVEMENT

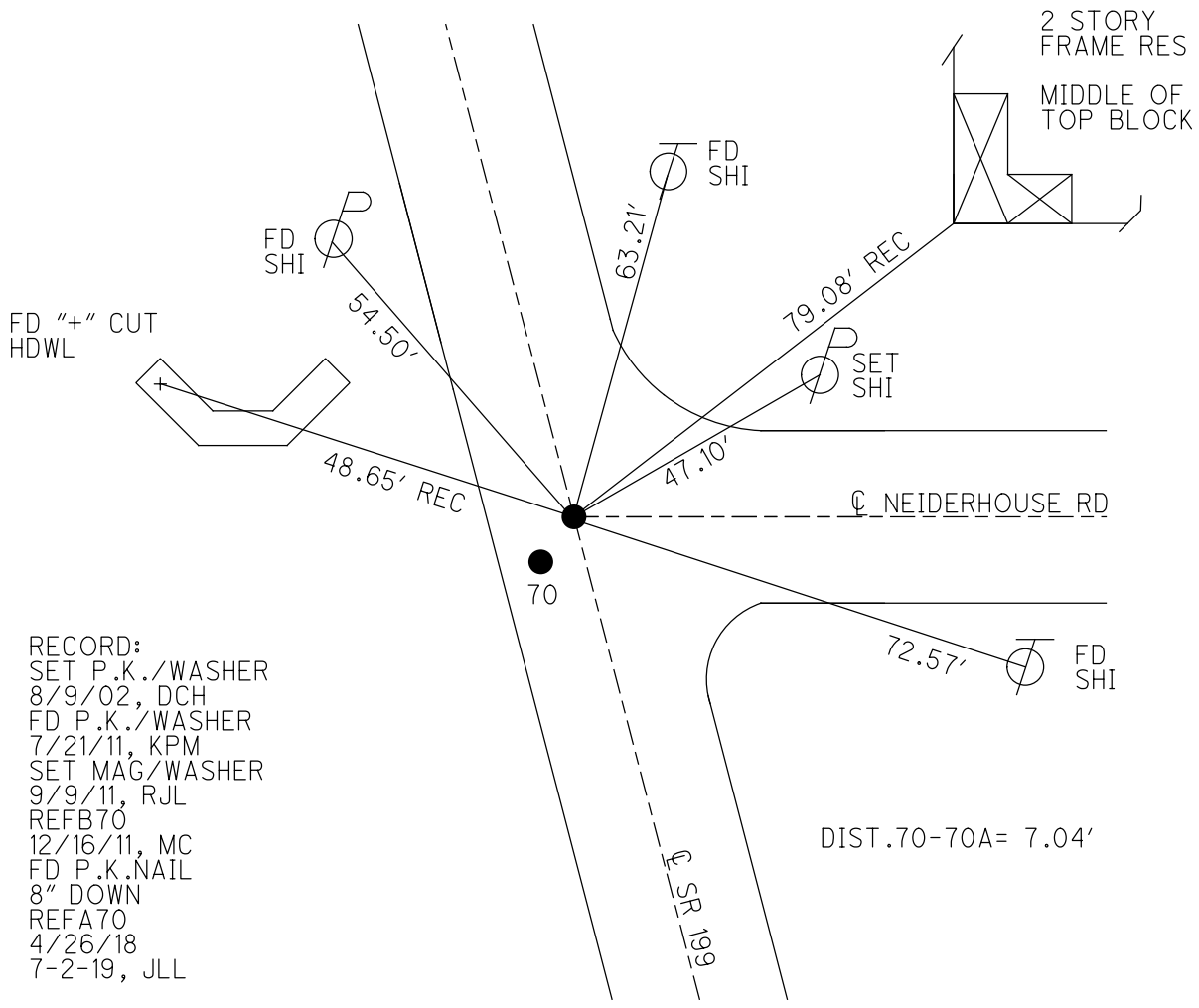
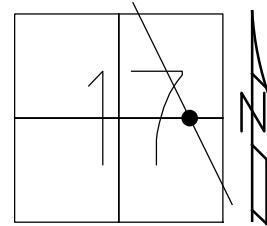
STATION: 1498+60

HORZ.DATUM: -

GEOID: -

GRID: NORTHING: 680547.034

EASTING: 1664790.891



RECORD:  
 SET P.K./WASHER  
 8/9/02, DCH  
 FD P.K./WASHER  
 7/21/11, KPM  
 SET MAG/WASHER  
 9/9/11, RJL  
 REFB70  
 12/16/11, MC  
 FD P.K.NAIL  
 8" DOWN  
 REFA70  
 4/26/18  
 7-2-19, JLL

O.D.O.T. DISTRICT 2 SURVEY OFFICE (USE ONLY)

PERSONNEL \_\_\_\_\_

REFERENCE NO. 71

SHEET 1 OF 9

NOTES BURNSIDE

DATE 7/2/70

ROUTE SR 199

H.C. HOFFMAN

WEATHER CLEAR

COUNTY WOOD

R.C. \_\_\_\_\_

TEMP. 85°

TOWNSHIP PERRYSBURG

DWG BY NIESE

PID \_\_\_\_\_

SECTION 8

T 4 US

TYPE MONUMENT R.R. SPIKE

ON SURFACE - ~~BELOW~~ ON \_\_\_\_\_

OFFSET ☉ PAVEMENT ON \_\_\_\_\_ LT : RT

- TO - EDGE PAVEMENT

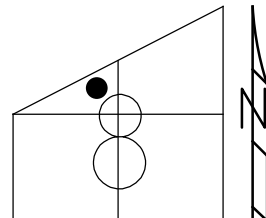
STATION: 1560+36.9

HORZ. DATUM: \_\_\_\_\_

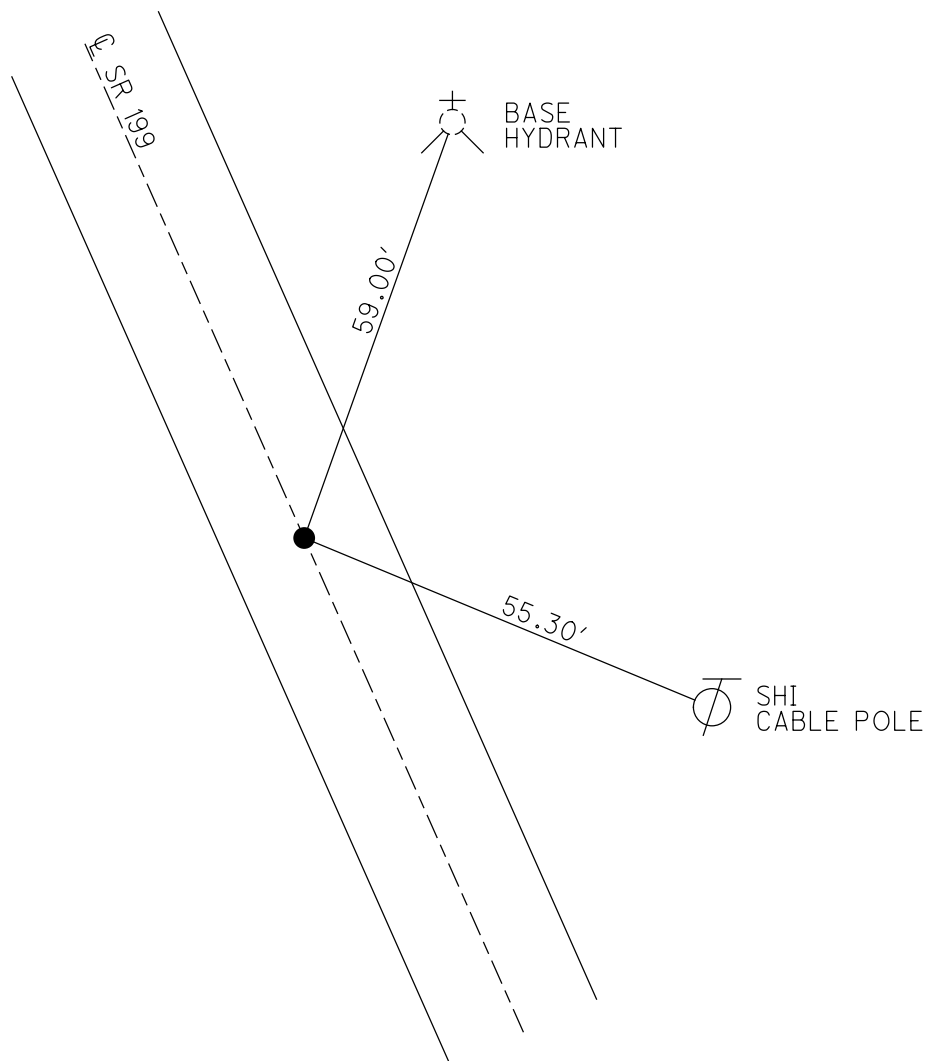
GEOID: \_\_\_\_\_

GRID: NORTHING: \_\_\_\_\_

EASTING: \_\_\_\_\_



RECORD:  
 STA. 1552+80.5  
 1987 PLANS  
 FD R.R. SPIKE  
 7/2/70, BURNSIDE



O.D.O.T. DISTRICT 2 SURVEY OFFICE (USE ONLY)

PERSONNEL \_\_\_\_\_

REFERENCE NO. 71 A

SHEET 2 OF 9

NOTES BURNSIDE

DATE 7/2/70

ROUTE SR 199

H.C. HOFFMAN

WEATHER CLEAR

COUNTY WOOD

R.C. \_\_\_\_\_

TEMP. 85°

TOWNSHIP PERRYSBURG

DWG BY NIESE

PID \_\_\_\_\_

SECTION 8

T 4 US

TYPE MONUMENT R.R. SPIKE

ON SURFACE - ~~BELOW~~ ON \_\_\_\_\_

OFFSET  $\odot$  PAVEMENT ON \_\_\_\_\_ LT : RT

- TO - EDGE PAVEMENT

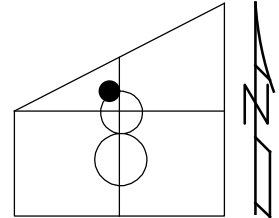
STATION: 1564+66

HORZ.DATUM: \_\_\_\_\_

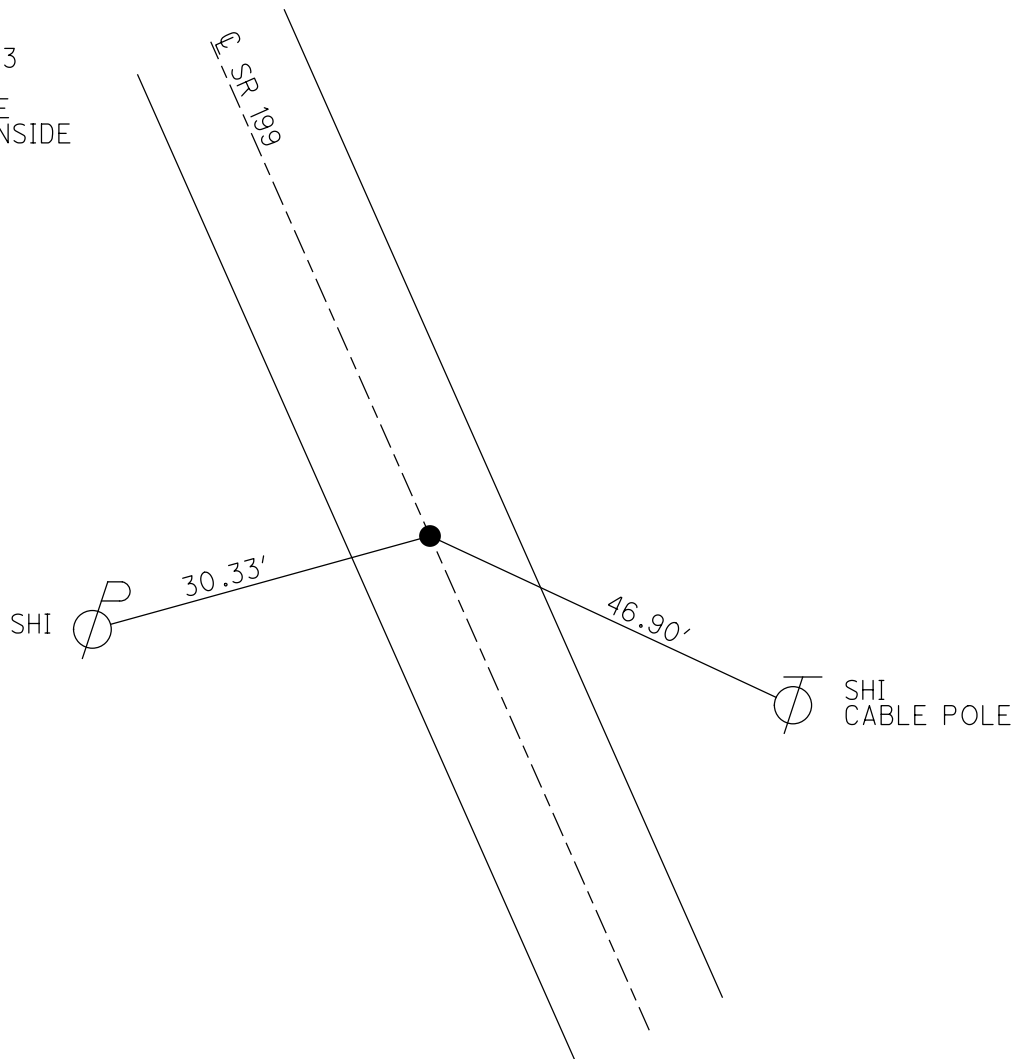
GEOID: \_\_\_\_\_

GRID: NORTHING: \_\_\_\_\_

EASTING: \_\_\_\_\_



RECORD:  
 STA.1557+09.3  
 1987 PLANS  
 FD R.R. SPIKE  
 7/2/70, BURNSIDE



O.D.O.T. DISTRICT 2 SURVEY OFFICE (USE ONLY)

PERSONNEL

REFERENCE NO. 71 B

SHEET 3 OF 9

NOTES BURNSIDE

DATE 2/26/70

ROUTE SR 199

H.C. SMITH

WEATHER CLEAR

COUNTY WOOD

R.C. HOFFMAN

TEMP. 15°

TOWNSHIP PERRYSBURG

SECTION 12 MILE RESERVE

DWG BY NIESE PID \_\_\_\_\_

T 4 US

TYPE MONUMENT CMON W/ 1" IPIN

ON SURFACE - ~~BELOW~~ ON

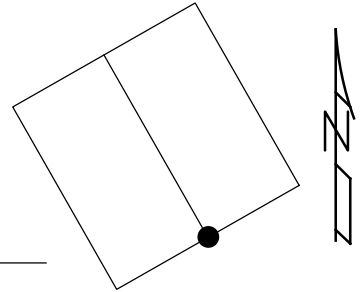
OFFSET ☉ PAVEMENT ON LT : RT

- TO - EDGE PAVEMENT

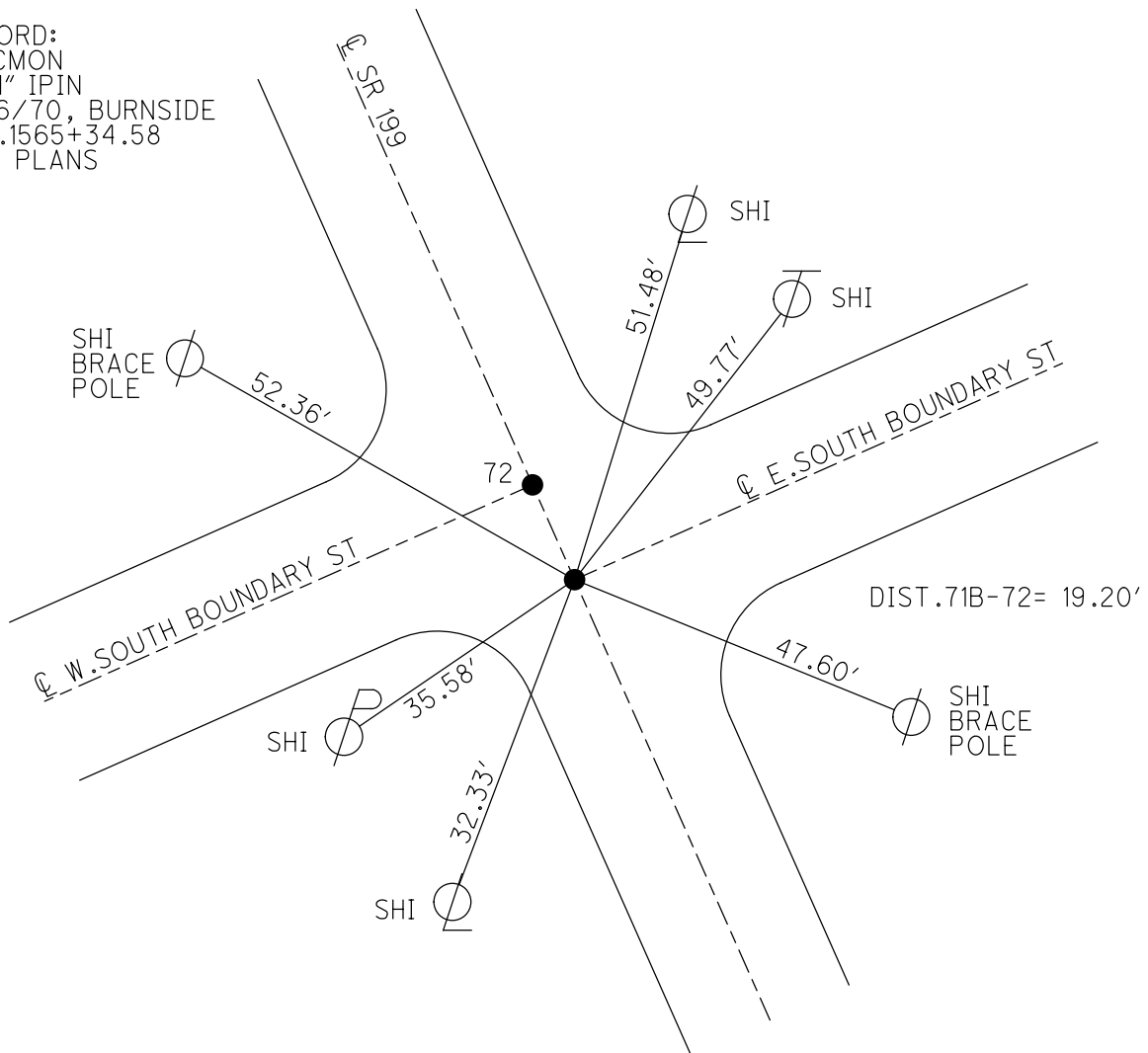
STATION: 1565+34.58

HORIZ.DATUM: \_\_\_\_\_ GEOID: \_\_\_\_\_

GRID: NORTHING: \_\_\_\_\_ EASTING: \_\_\_\_\_



RECORD:  
FD CMON  
W/ 1" IPIN  
2/26/70, BURNSIDE  
STA. 1565+34.58  
1987 PLANS



O.D.O.T. DISTRICT 2 SURVEY OFFICE (USE ONLY)

PERSONNEL

REFERENCE NO. 72

SHEET 4 OF 9

NOTES BURNSIDE

DATE 2/26/70

ROUTE SR 199

H.C. SMITH

WEATHER CLEAR

COUNTY WOOD

R.C. HOFFMAN

TEMP. 15°

TOWNSHIP PERRYSBURG

SECTION 12 MILE RESERVE

DWG BY NIESE PID \_\_\_\_\_

T 4 US

TYPE MONUMENT CMON W/ 1" IPIN

ON SURFACE - ~~BELOW~~ ON

OFFSET Q PAVEMENT ON LT : RT

- TO - EDGE PAVEMENT

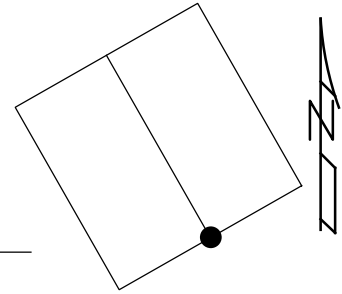
STATION: 1565+53.78

HORZ.DATUM: \_\_\_\_\_

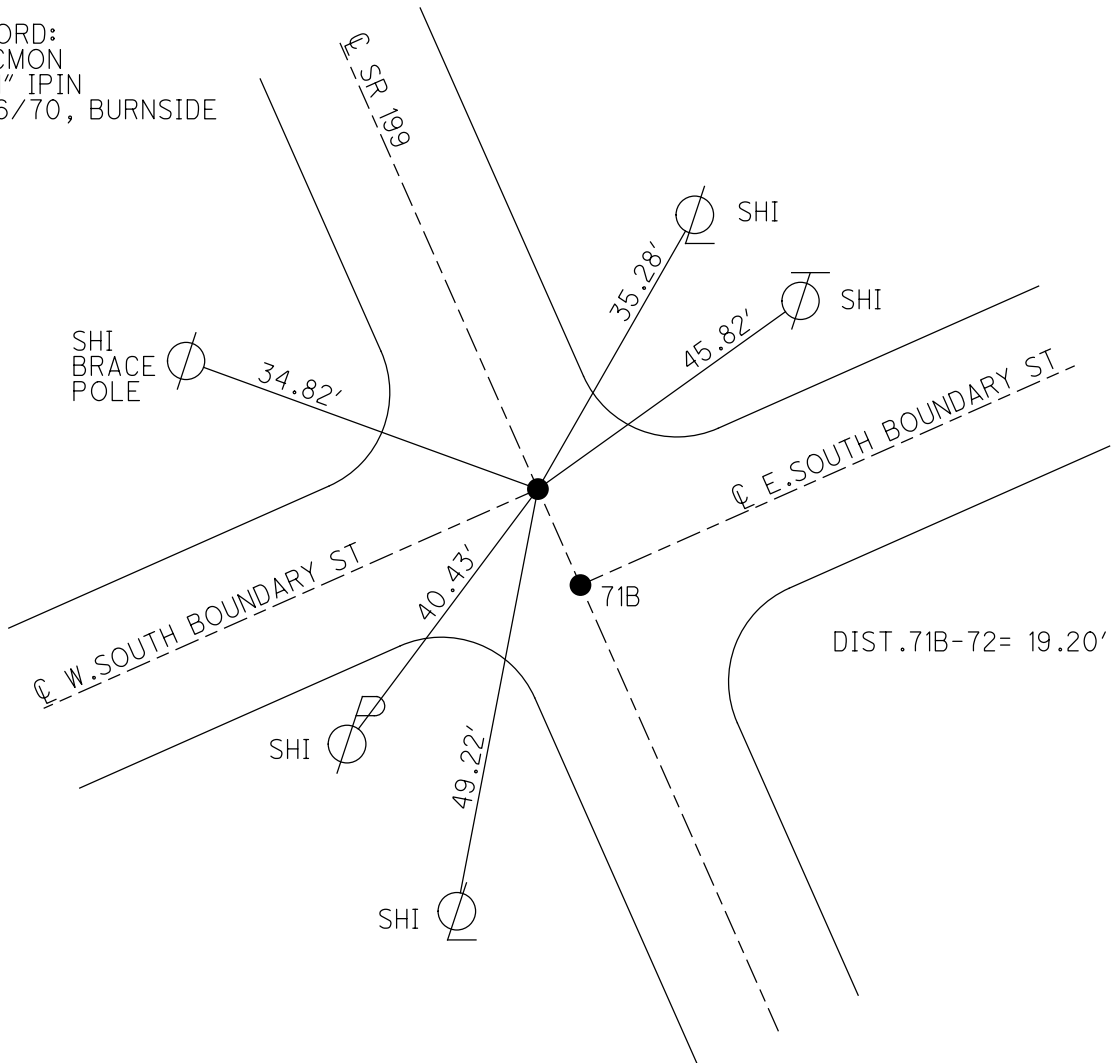
GEOID: \_\_\_\_\_

GRID: NORTHING: \_\_\_\_\_

EASTING: \_\_\_\_\_



RECORD:  
FD CMON  
W/ 1" IPIN  
2/26/70, BURNSIDE



O.D.O.T. DISTRICT 2 SURVEY OFFICE (USE ONLY)

PERSONNEL \_\_\_\_\_

REFERENCE NO. 72 AA

SHEET 5 OF 9

NOTES BURNSIDE

DATE 2/26/70

ROUTE SR 199

H.C. SMITH

WEATHER CLEAR

COUNTY WOOD

R.C. HOFFMAN

TEMP. 16°

TOWNSHIP PERRYSBURG

SECTION 12 MILE RESERVE

DWG BY NIESE

PID \_\_\_\_\_

T 4 US

TYPE MONUMENT P.K. NAIL

ON SURFACE - ~~BELOW~~ ON

OFFSET ☉ PAVEMENT ON LT : RT

- TO - EDGE PAVEMENT

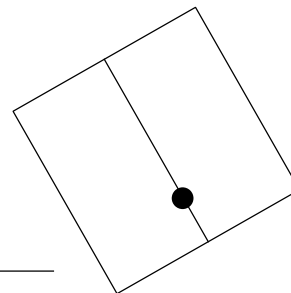
STATION: 1589+28

HORZ. DATUM: \_\_\_\_\_

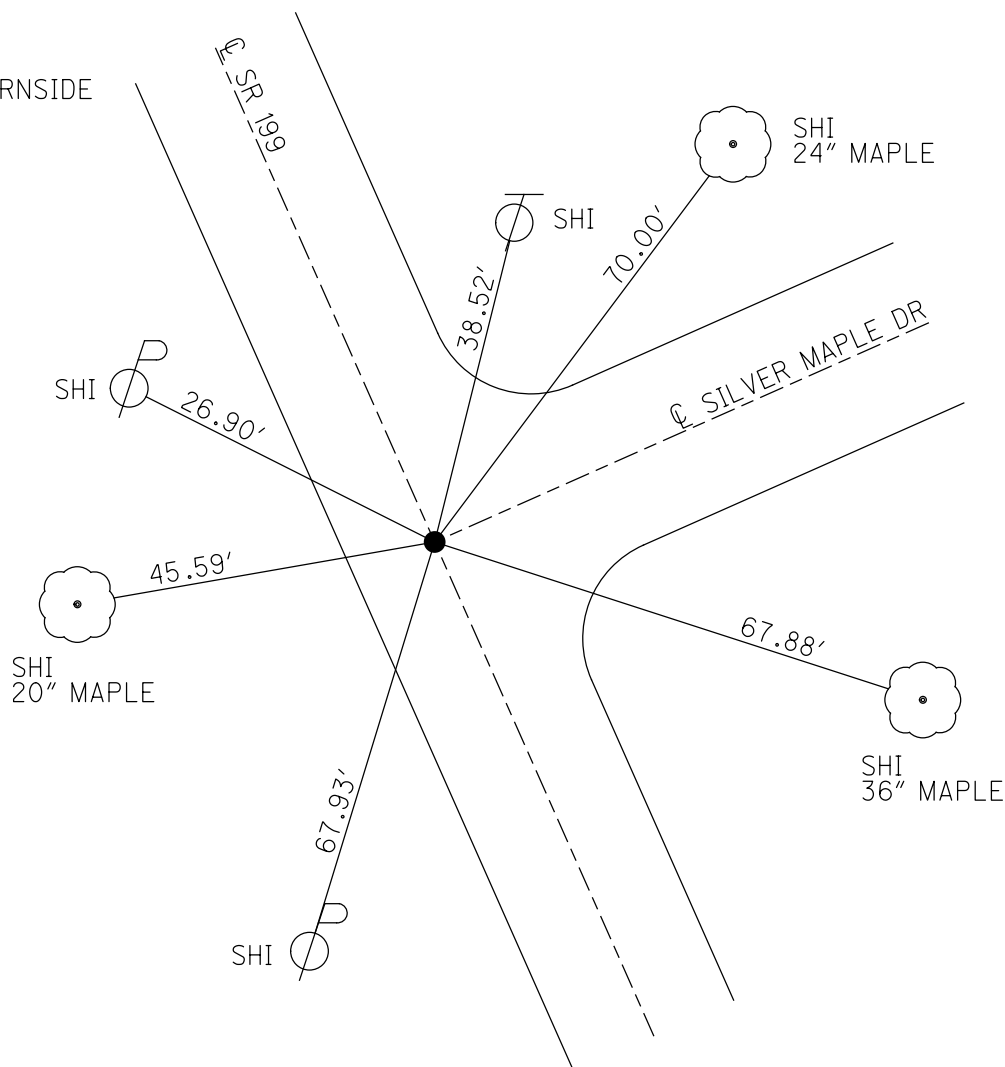
GEOID: \_\_\_\_\_

GRID: NORTHING: \_\_\_\_\_

EASTING: \_\_\_\_\_



RECORD:  
FD P.K. NAIL  
2/26/70, BURNSIDE





O.D.O.T. DISTRICT 2 SURVEY OFFICE (USE ONLY)

PERSONNEL

REFERENCE NO. 72 A

SHEET 6 OF 9

NOTES STONE  
 H.C. CURTIS  
 R.C. AHMAD  
HOUSEHOLDER

DATE 4/9/90  
 WEATHER CLOUDY  
 TEMP. 45°

ROUTE SR 199  
 COUNTY WOOD  
 TOWNSHIP PERRYSBURG  
 SECTION 12 MILE RESERVE  
 T 4 US

DWG BY NIESE PID \_\_\_\_\_

TYPE MONUMENT CMON W/ IPIN

~~ON SURFACE~~ - BELOW 4"

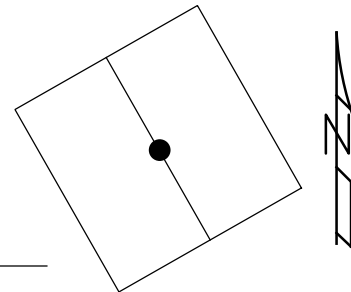
OFFSET Q PAVEMENT ON LT : RT

- TO - EDGE PAVEMENT

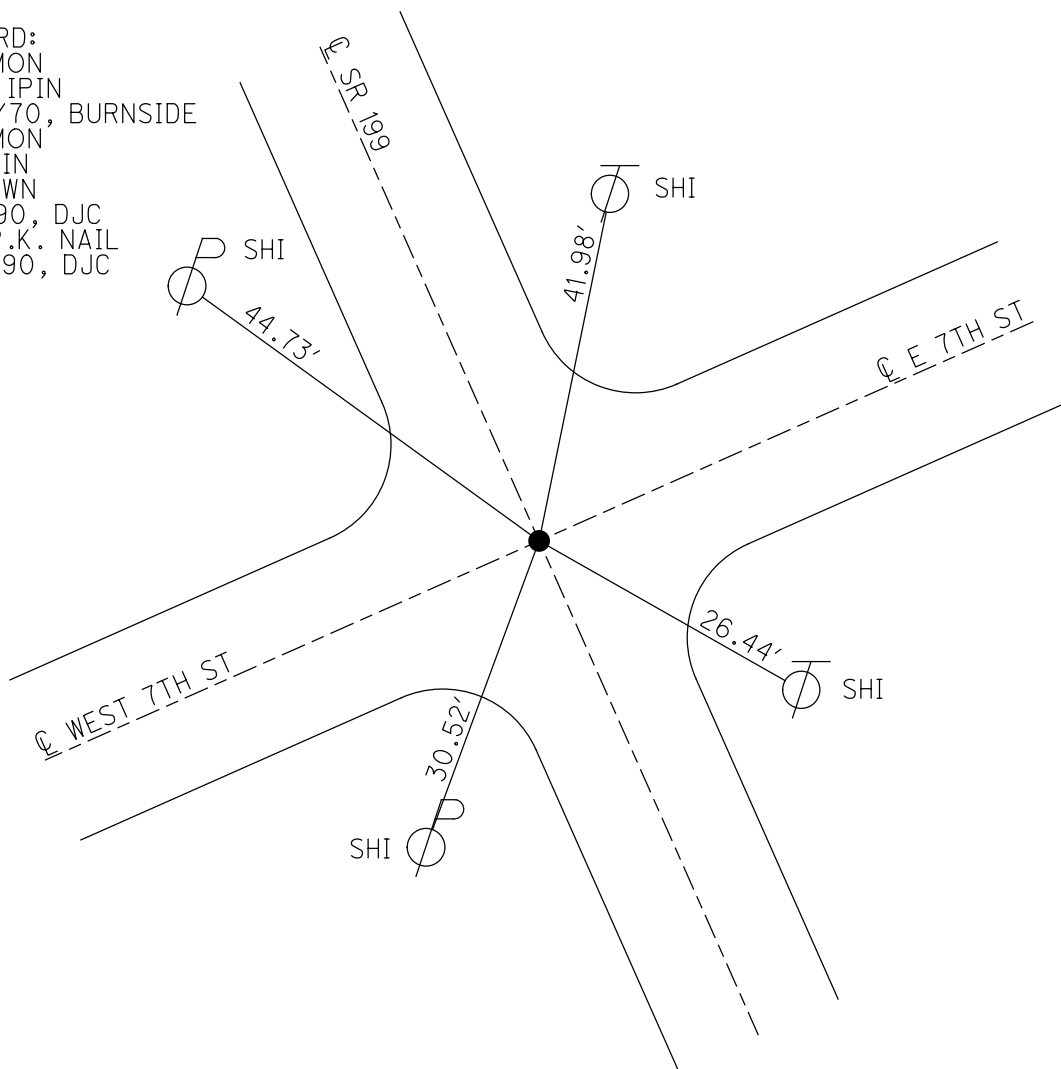
STATION: 1605+64.8

HORZ. DATUM: \_\_\_\_\_ GEOID: \_\_\_\_\_

GRID: NORTHING: \_\_\_\_\_ EASTING: \_\_\_\_\_



RECORD:  
 FD CMON  
 W/ 1" IPIN  
 2/26/70, BURNSIDE  
 FD CMON  
 W/ IPIN  
 4" DOWN  
 4/9/90, DJC  
 SET P.K. NAIL  
 6/15/90, DJC



O.D.O.T. DISTRICT 2 SURVEY OFFICE (USE ONLY)

PERSONNEL

REFERENCE NO. 72 B

SHEET 7 OF 9

NOTES STONE  
 H.C. CURTIS  
 R.C. AHMAD  
HOUSEHOLDER

DATE 4/9/90  
 WEATHER CLOUDY  
 TEMP. 46°

ROUTE SR 199  
 COUNTY WOOD  
 TOWNSHIP PERRYSBURG  
 SECTION 12 MILE RESERVE  
 T 4 US

DWG BY NIESE PID \_\_\_\_\_

TYPE MONUMENT P.K. NAIL

ON SURFACE - ~~BELOW~~ ON

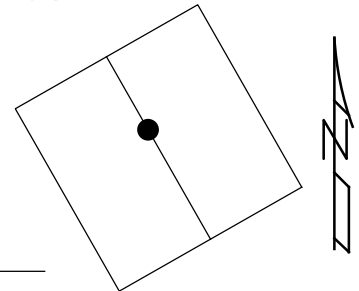
OFFSET Q PAVEMENT ON LT : RT

- TO - EDGE PAVEMENT

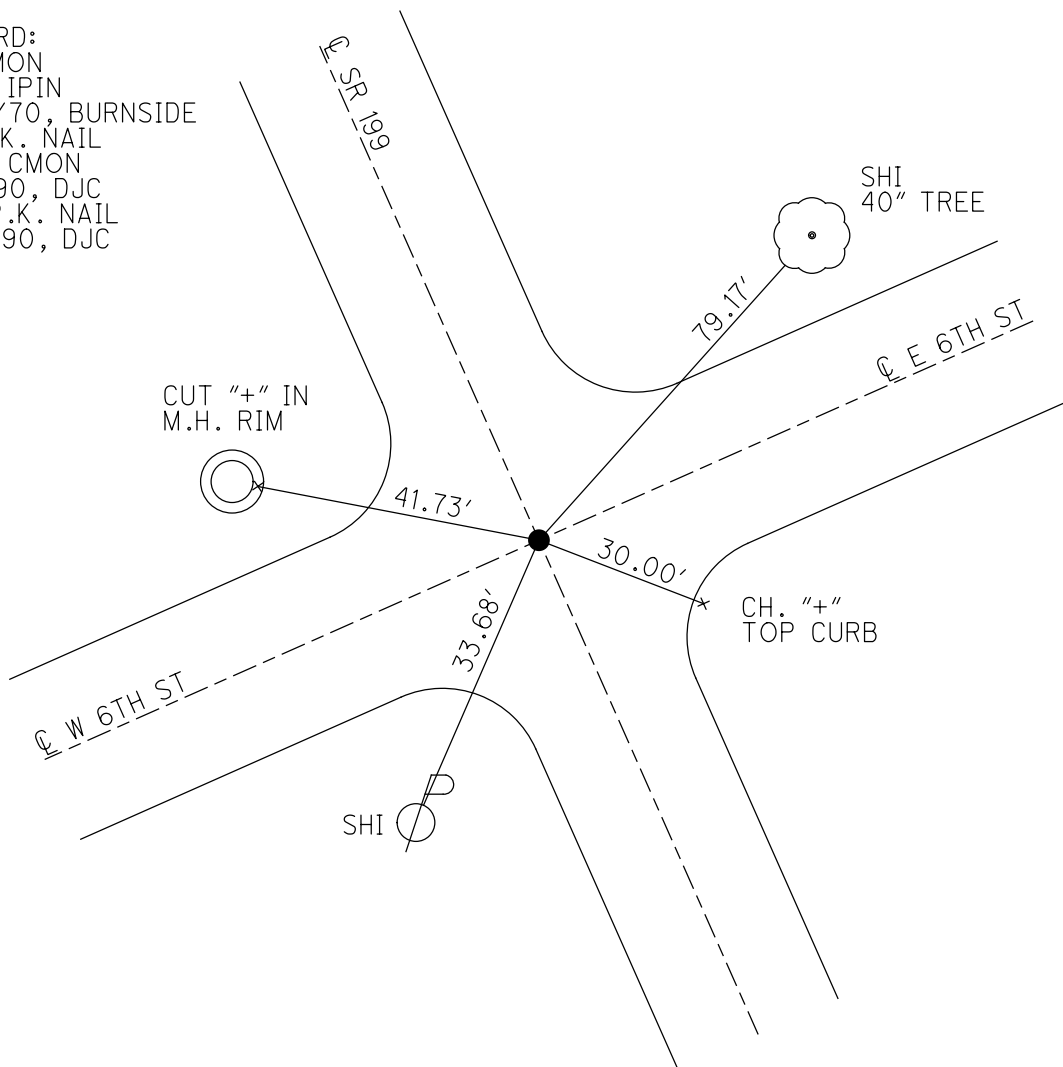
STATION: 1610+40

HORZ. DATUM: \_\_\_\_\_ GEOID: \_\_\_\_\_

GRID: NORTHING: \_\_\_\_\_ EASTING: \_\_\_\_\_



RECORD:  
 FD CMON  
 W/ 1" IPIN  
 2/26/70, BURNSIDE  
 FD P.K. NAIL  
 OVER CMON  
 4/9/90, DJC  
 SET P.K. NAIL  
 6/15/90, DJC



O.D.O.T. DISTRICT 2 SURVEY OFFICE (USE ONLY)

PERSONNEL

REFERENCE NO. 72 C

SHEET 8 OF 9

NOTES STONE  
 H.C. CURTIS  
 R.C. AHMAD  
HOUSEHOLDER

DATE 4/9/90  
 WEATHER CLOUDY  
 TEMP. 46°

ROUTE SR 199  
 COUNTY WOOD  
 TOWNSHIP PERRYSBURG  
 SECTION 12 MILE RESERVE  
 T 4 US

DWG BY NIESE PID \_\_\_\_\_

TYPE MONUMENT P.K. NAIL

ON SURFACE - ~~BELOW~~ ON

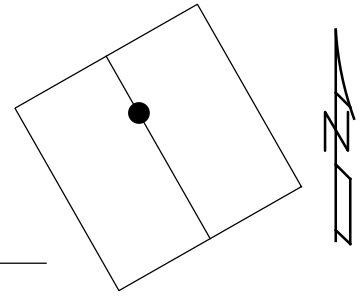
OFFSET Q PAVEMENT ON LT : RT

- TO - EDGE PAVEMENT

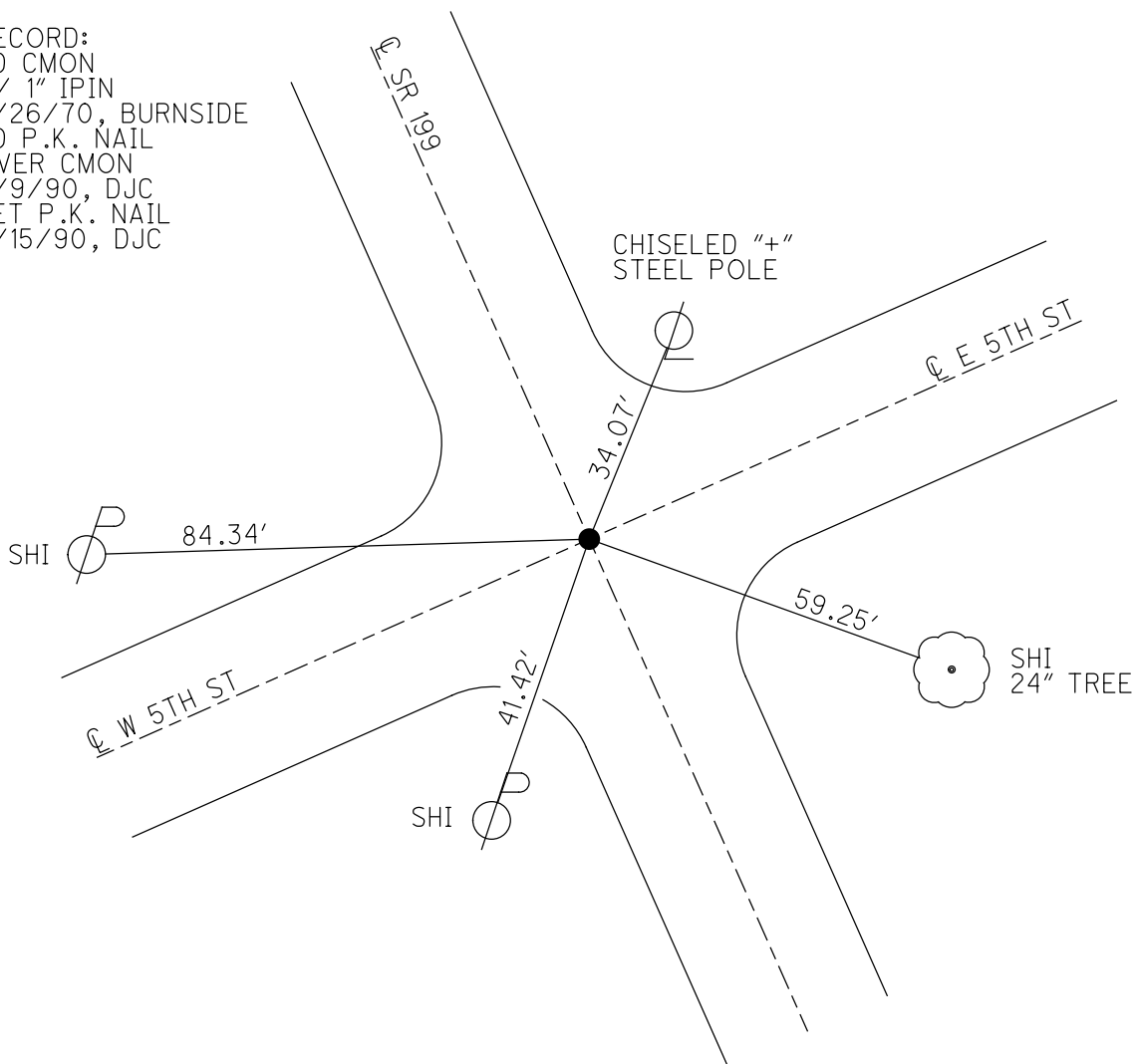
STATION: 1614+62

HORZ. DATUM: \_\_\_\_\_ GEOID: \_\_\_\_\_

GRID: NORTHING: \_\_\_\_\_ EASTING: \_\_\_\_\_



RECORD:  
 FD CMON  
 W/ 1" IPIN  
 2/26/70, BURNSIDE  
 FD P.K. NAIL  
 OVER CMON  
 4/9/90, DJC  
 SET P.K. NAIL  
 5/15/90, DJC



O.D.O.T. DISTRICT 2 SURVEY OFFICE (USE ONLY)

PERSONNEL

REFERENCE NO. 72 D

SHEET 9 OF 9

NOTES BURNSIDE

DATE 2/26/70

ROUTE SR 199

H.C. SMITH

WEATHER CLEAR

COUNTY WOOD

R.C. HOFFMAN

TEMP. 18°

TOWNSHIP PERRYSBURG

SECTION 12 MILE RESERVE

DWG BY NIESE PID \_\_\_\_\_

T 4 US

TYPE MONUMENT 1" IPIN

~~ON SURFACE~~ - BELOW 0.3'

OFFSET Q PAVEMENT ON LT : RT

- TO - EDGE PAVEMENT

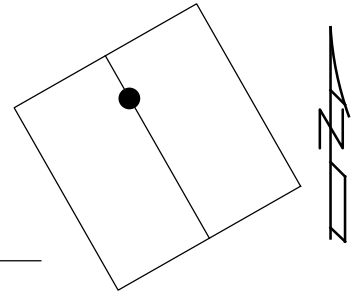
STATION: 1619+38

HORZ. DATUM: \_\_\_\_\_

GEOID: \_\_\_\_\_

GRID: NORTHING: \_\_\_\_\_

EASTING: \_\_\_\_\_



RECORD:  
FD 1" IRON ROD  
0.30' DOWN  
2/26/70, BURNSIDE

