

O.D.O.T. DISTRICT 2 SURVEY OFFICE (USE ONLY)

PERSONNEL

REFERENCE NO. 40 B

SHEET 35 OF 45

NOTES HUSS
H.C. CANTERBURY
R.C. CORDES

DATE 8/24/09
WEATHER SUNNY
TEMP. 84°

ROUTE SR 199
COUNTY WOOD
TOWNSHIP MONTGOMERY
SECTION 5
T 4 N R 12 E

DWG BY RHOADES PID 101286

TYPE MONUMENT MONBOX

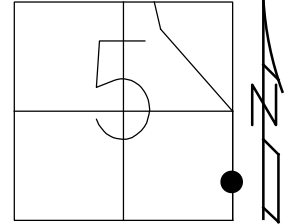
ON SURFACE - ~~BELOW~~ ON

OFFSET Q PAVEMENT ON LT : RT
11.8' TO RT EDGE PAVEMENT

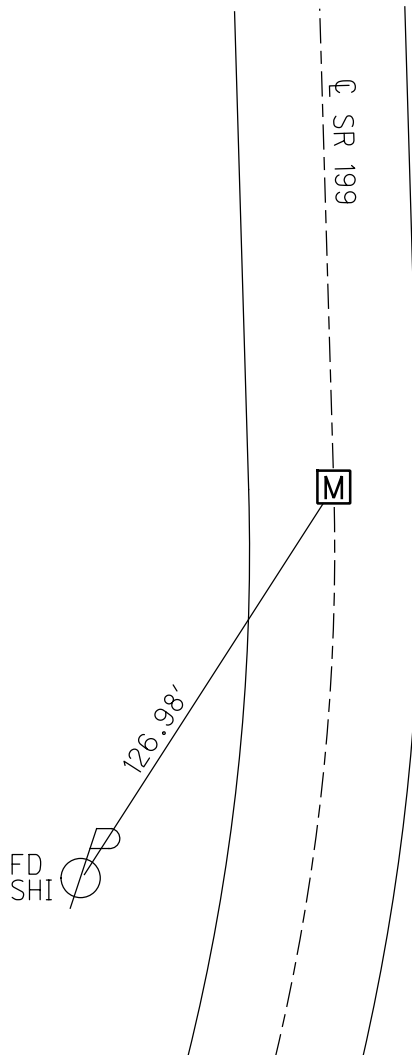
STATION: 677+21

HORIZ.DATUM: NAD83(2011) GEOID: 2012A

GRID: NORTHING: 606779.732 EASTING: 1695336.692



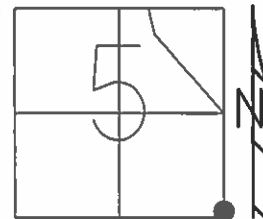
RECORD: S.T.
STA. 677+66.63
FD MONBOX
7/15/87, MDB
3/16/06, RGN
REFA39
8/24/09, MC
9/16/21, DSA



O.D.O.T. DISTRICT 2 SURVEY OFFICE (USE ONLY)

PERSONNEL _____ REFERENCE NO. 39A SHEET 35 OF 45
 NOTES HUSS DATE 08-24-09 ROUTE SR 199
 H.C. CANTERBURY WEATHER SUNNY COUNTY WOOD
 R.C. CORDES TEMP. 84° F TOWNSHIP MONTGOMERY
 SECTION 5
 T 4 N R 12 E

TYPE MONUMENT MON. BOX
 ON SURFACE - ~~BELOW~~ ON _____
~~LEFT~~ - ℄ PAV'T - ~~RIGHT~~ ON _____
11.8' TO RT. EDGE PAVEMENT
 S.L.M. 677+21



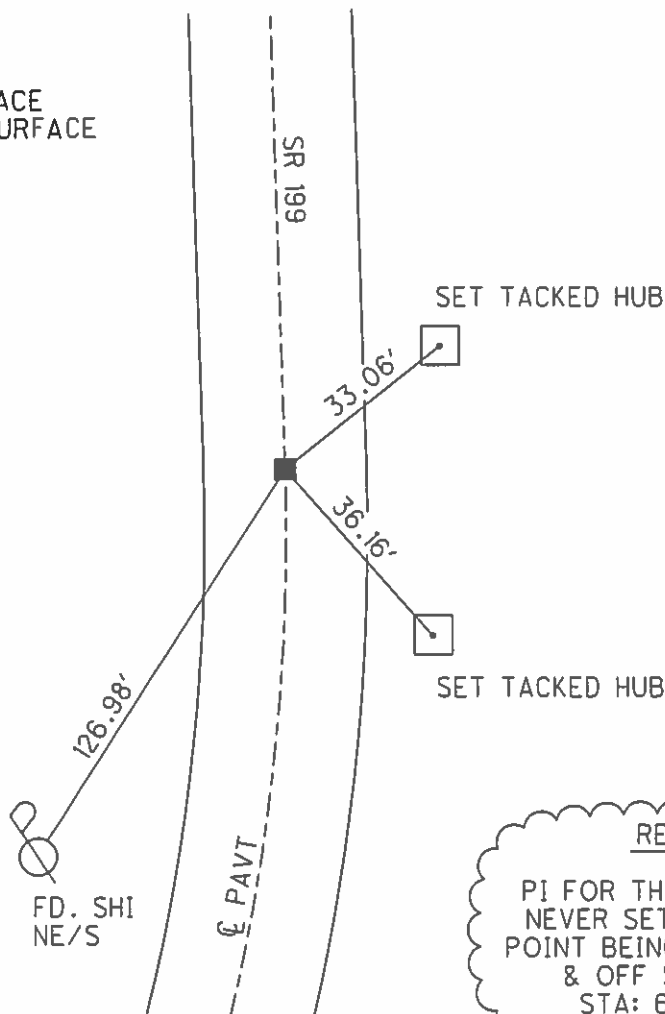
Grid: Northing: 606779.732 Easting: 1695336.692

RECORD

S.T.
 STA: 677+49.70 BK
 STA: 677+66.63 AH
 FD MON 1' BELOW SURFACE
 ROOFING NAIL SET @ SURFACE

07-15-87 MDB
 FD. MON BOX

03-16-06 RGN
 FD. MON BOX



RECORD
NEW CURVE DATA

$\Delta = 37^{\circ}-42'$ LT.
 $\Delta_c = 30^{\circ}-12'$
 DC = $02^{\circ}-30'$
 LC = 1208.00'
 RC = 2291.83'
 $\Theta_s = 3.75'$
 TS = 932.98'
 LS = 300'
 Eg = 131.6'
 Xc = 299.87'
 Yc = 6.54'
 P = 1.63'
 K = 149.93'
 LT = 200.04'
 ST = 100.04'
 LC = 299.94'

RECORD
 PI FOR THIS CURVE WAS
 NEVER SET DUE TO THE
 POINT BEING IN THE FIELD
 & OFF STATE R/W
 STA: 668+74.68