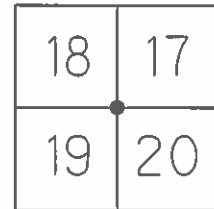


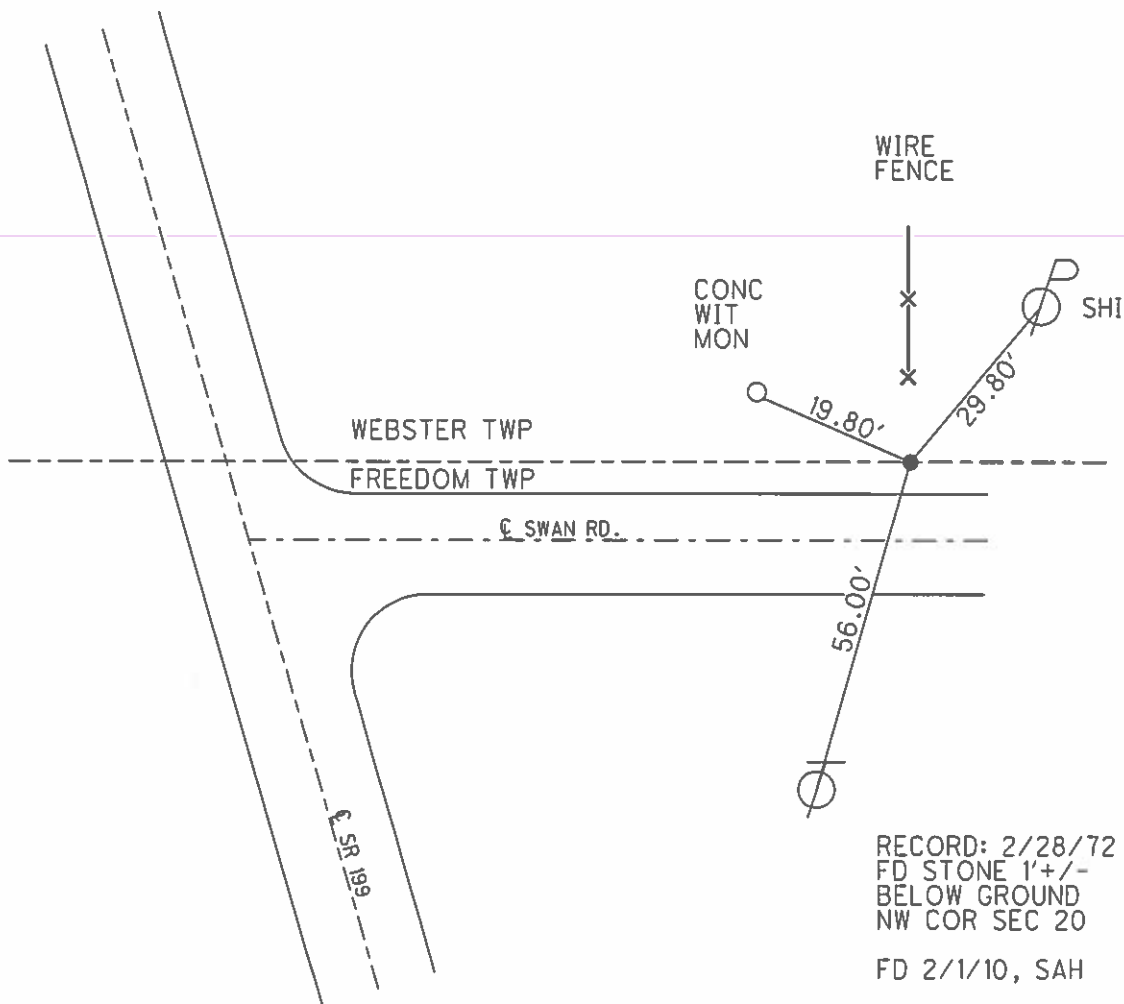
**O.D.O.T. DISTRICT 2 SURVEY OFFICE (USE ONLY)**

PERSONNEL \_\_\_\_\_ REFERENCE NO. 53 SHEET 9 OF 72  
 NOTES HUSS DATE 2/01/10 ROUTE SR 199  
 H.C. HUSS WEATHER CLEAR COUNTY WOOD  
 R.C. CANTERBURY TEMP. 23° TOWNSHIP WEBSTER  
 \_\_\_\_\_ SECTION 20  
 \_\_\_\_\_ T 5 N R 12 E

TYPE MONUMENT \_\_\_\_\_ STONE \_\_\_\_\_  
~~ON SURFACE~~ - BELOW \_\_\_\_\_ 1'± \_\_\_\_\_  
 LEFT - ☉ PAV'T - RIGHT \_\_\_\_\_  
 \_\_\_\_\_ TO \_\_\_\_\_ EDGE PAVEMENT  
 S.L.M. \_\_\_\_\_



GRID: NORTHING: 628567.962 EASTING: 1689592.807



x 120' 30' 20' S. AL.

O.D.O.T. DISTRICT 2 SURVEY OFFICE

SHEET

OF

County WOOD S.R. 199

Date 2-28-72

Township WEBSTER

Weather \_\_\_\_\_

Section 20

Temp. \_\_\_\_\_

T N, R E

Personnel TOMSIK

NEUSER

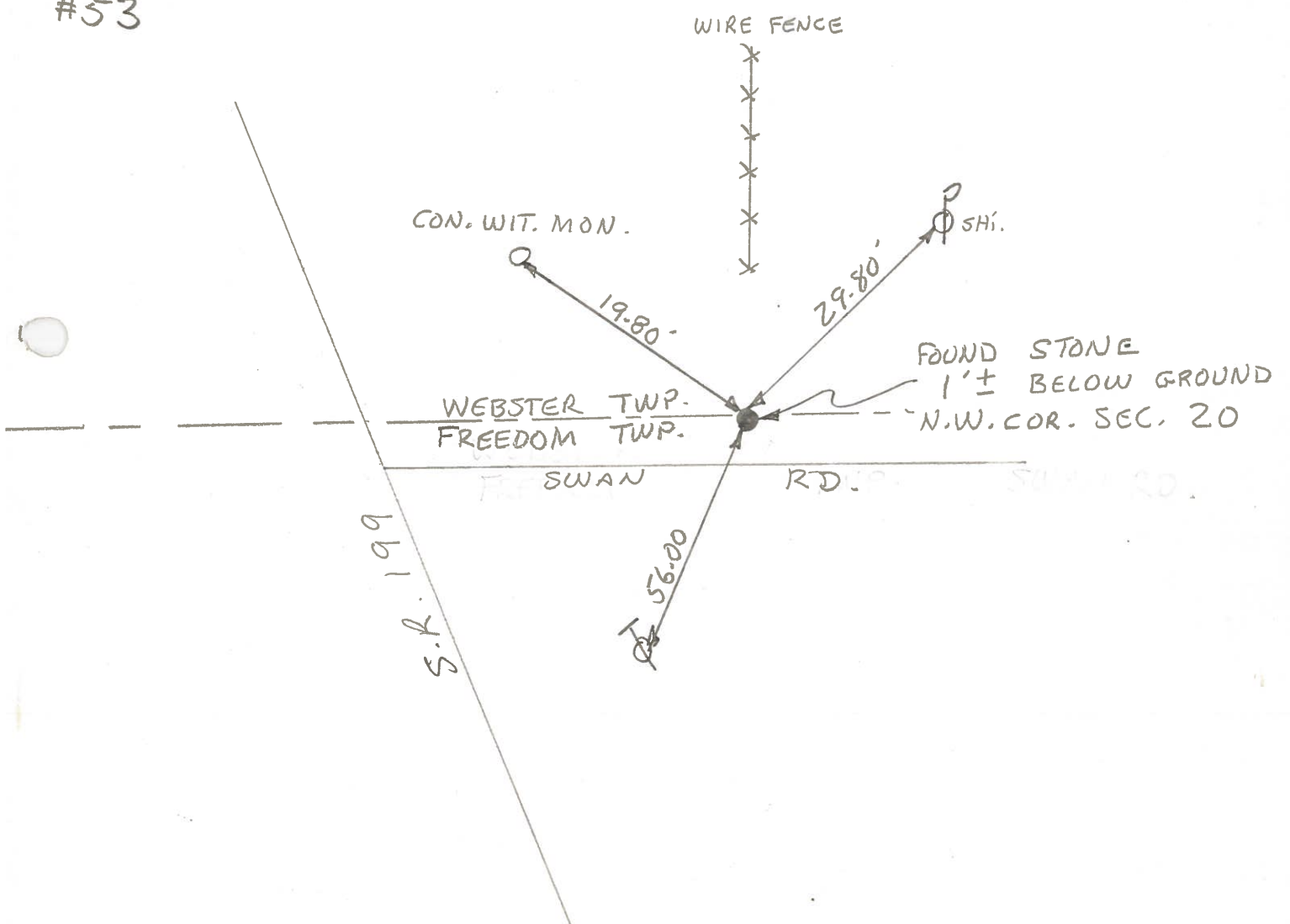
VANYO

GRANATA

18	17
19	20



#53



PERSONNEL	TITLE	PERSONNEL	TITLE	COUNTY	DATE	WEATHER	TEMP.
TOMSIK				WOOD	FEB. 28-1972		
NEUSER				#199			
VANYO							
GRANATA							

DESCRIPTION \_\_\_\_\_ LEFT \_\_\_\_\_ CENTER LINE \_\_\_\_\_ RIGHT \_\_\_\_\_ JOB NO. \_\_\_\_\_

