

O.D.O.T. DISTRICT 2 SURVEY OFFICE (USE ONLY)

PERSONNEL

REFERENCE NO. 66 A

SHEET 58 OF 75

NOTES LEU

DATE 4-23-18

ROUTE SR 199

H.C. LEU

WEATHER SUNNY

COUNTY WOOD

R.C. AUBLE

TEMP. 65°

TOWNSHIP PERRYSBURG

SECTION 28

DWG BY AUBLE

PID 101221

T 6 N R 11 E

TYPE MONUMENT LG.R.R.SPIKE

ON SURFACE - ~~BELOW~~ ON

OFFSET ϕ PAVEMENT 52.7' LT : ~~RT~~

2' S TO S EDGE PAVEMENT

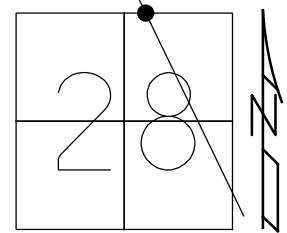
STATION: 1408+64

HORZ.DATUM: NAD83 (2011)

GEOID: 2012A

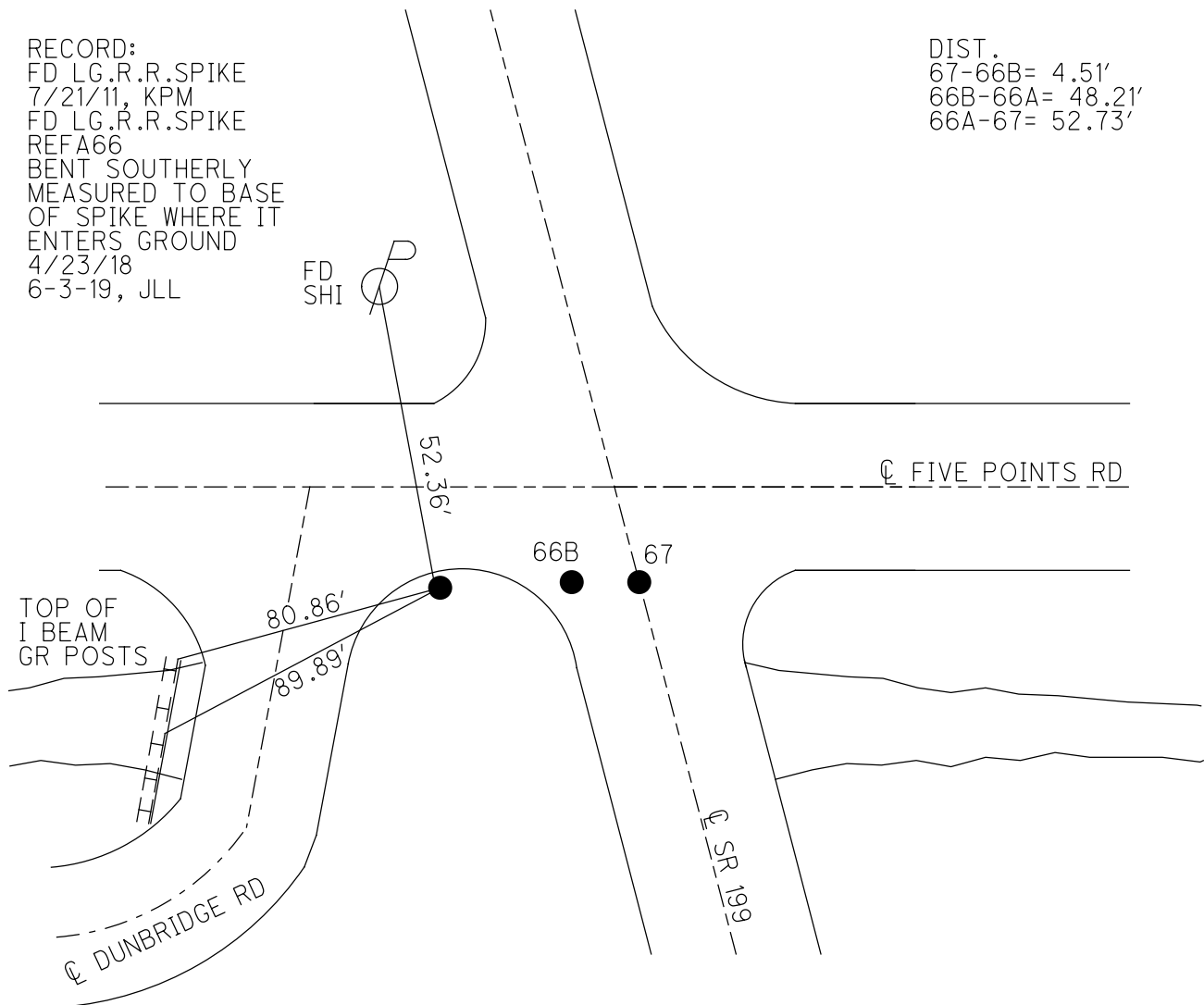
GRID: NORTHING: 672484.620

EASTING: 1668753.900



RECORD:
 FD LG.R.R.SPIKE
 7/21/11, KPM
 FD LG.R.R.SPIKE
 REFA66
 BENT SOUTHERLY
 MEASURED TO BASE
 OF SPIKE WHERE IT
 ENTERS GROUND
 4/23/18
 6-3-19, JLL

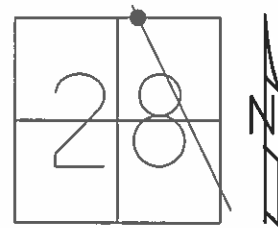
DIST.
 67-66B= 4.51'
 66B-66A= 48.21'
 66A-67= 52.73'



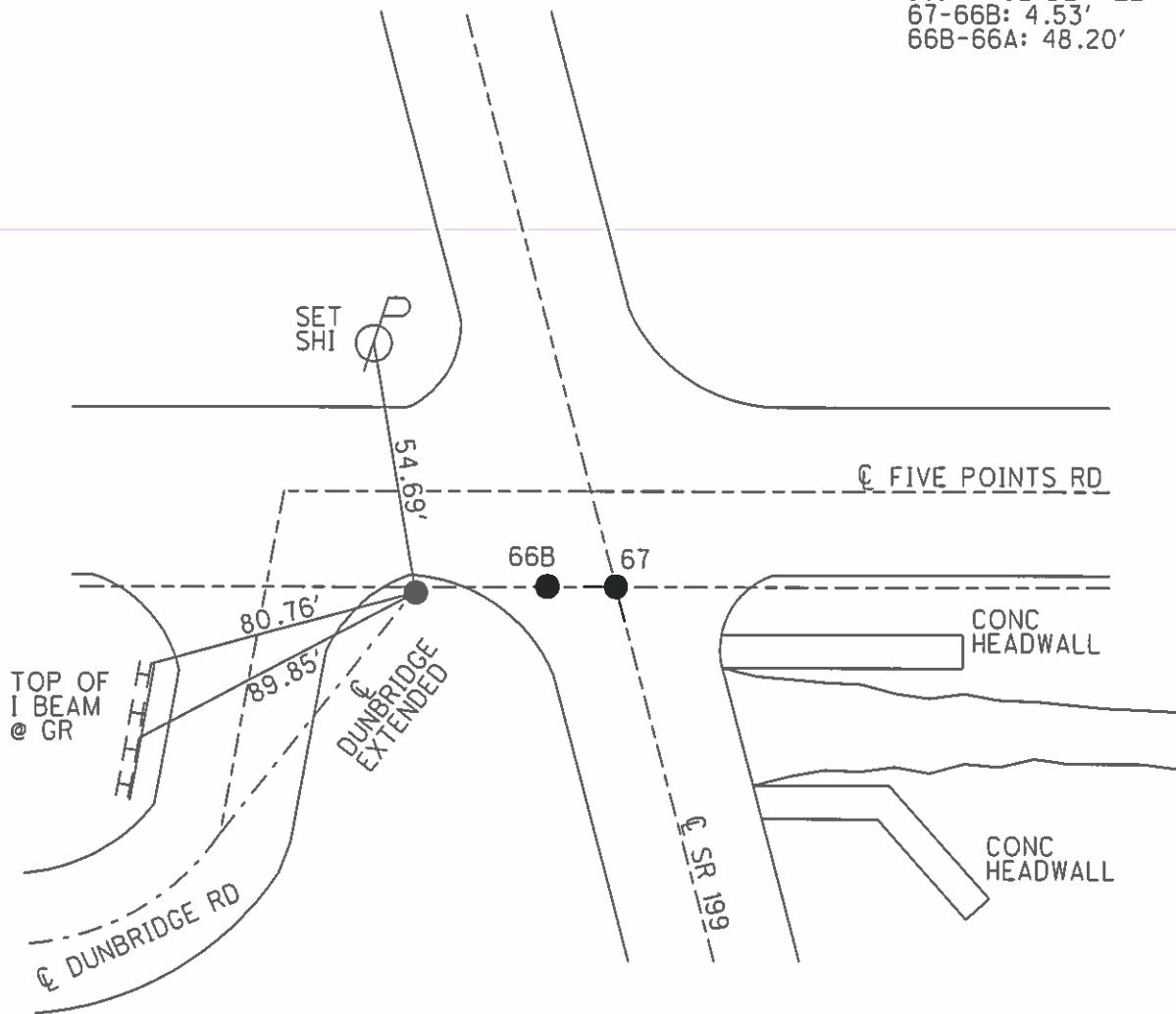
O.D.O.T. DISTRICT 2 SURVEY OFFICE (USE ONLY)

PERSONNEL _____ REFERENCE NO. 66 A SHEET 57 OF 72
 NOTES MOSER DATE 7/21/11 ROUTE SR 199
 H.C. MOSER WEATHER SUNNY COUNTY WOOD
 R.C. HARBAUGH TEMP. 90° TOWNSHIP PERRYSBURG
 _____ SECTION 28
 _____ T 6 N R 11 E

TYPE MONUMENT _____ LG RR SPIKE _____
 ON SURFACE - ~~BELOW~~ _____ ON _____
 LEFT - ~~C-PAV'T~~ - ~~RIGHT~~ _____ 52.7'
 _____ 2' TO S EDGE PAVEMENT _____
 S.L.M. _____ 1408+64 _____
 GRID: NORTHING: _____ EASTING: _____



DISTANCE BETWEEN:
 67-66B: 4.53'
 66B-66A: 48.20'



O.D.O.T. DISTRICT 2 SURVEY OFFICE

PERSONNEL

REFERENCE NO. 67

SHEET 36 OF 45

NOTES MOSE

DATE 4-6-02

ROUTE 199

H.C. HOMAN

WEATHER SUNNY

COUNTY WOOD

R.C. ROUSOS

TEMP. +36°

TOWNSHIP PERRYSBURG

CANTERBURY

SECTION 28

T 6 N R 11 E

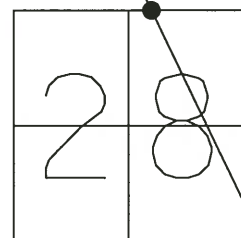
TYPE MONUMENT SEE BELOW

ON SURFACE ~~BELOW~~ YES

LEFT - Q PAV'T - RIGHT SEE BELOW

TO EDGE PAVEMENT

S.L.M. 1408+64

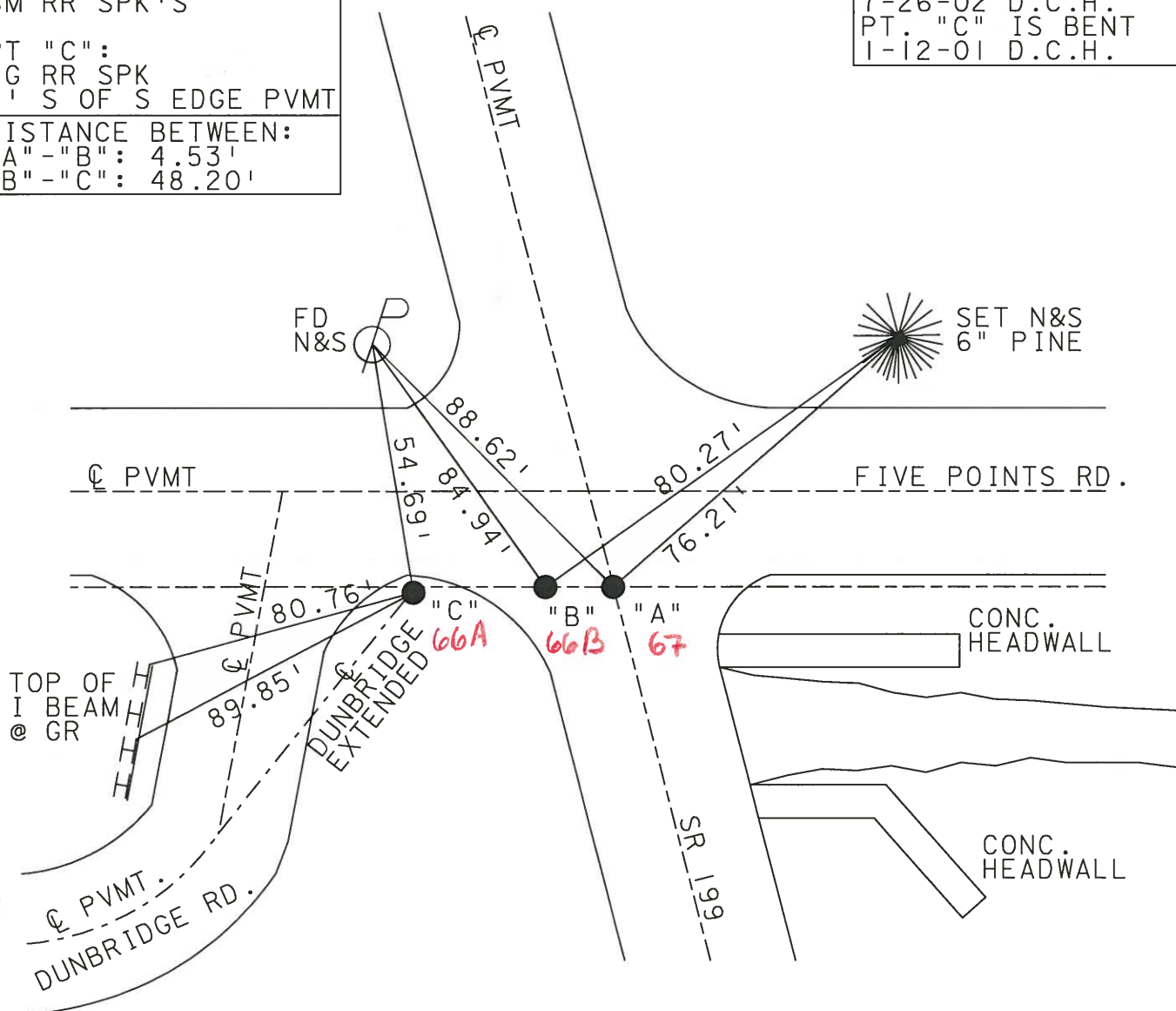


TYPE MONUMENTS:
PT'S "A" & "B":
SM RR SPK'S

PT "C":
LG RR SPK
2' S OF S EDGE PVMT

DISTANCE BETWEEN:
"A"-"B": 4.53'
"B"-"C": 48.20'

SET P.K.'S & WASHERS
AT PTS. "A" & "B"
7-26-02 D.C.H.
PT. "C" IS BENT
1-12-01 D.C.H.



O.D.O.T. DISTRICT 2 SURVEY OFFICE

PERSONNEL _____

REFERENCE NO. 67

SHEET 9 OF 21

NOTES D. CURTIS

H.C. J. HOUSEHOLDER

DATE 9-8-88

ROUTE S.E. #199

R.C. _____

WEATHER MILD

COUNTY WOOD

TEMP. 75°±

TOWNSHIP PERRYBURG

SECTION 28

T _____ R _____

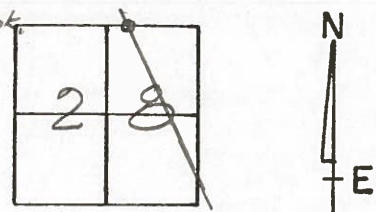
TYPE MONUMENT Ⓐ & Ⓑ - 5m. R.R. SPKS
Ⓒ - 2' S. OF S. EDGE PAVT. - LG. R.R. SPK

ON SURFACE - BELOW SURFACE

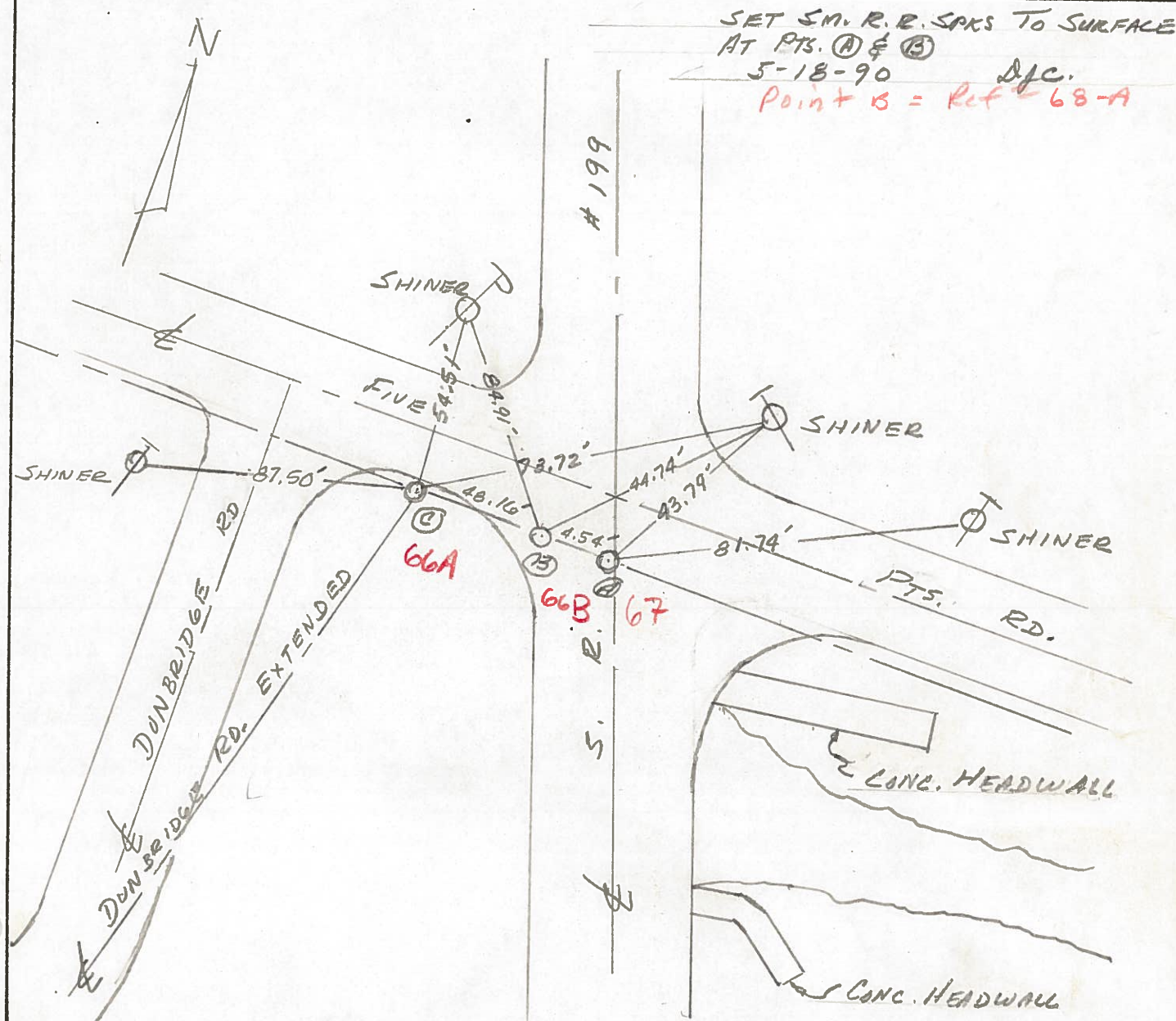
LEFT - ☉ PAV'T. - RIGHT _____

_____ TO _____ EDGE PAVEMENT

S.L.M. _____



SET 5m. R.R. SPKS TO SURFACE
 AT PTS. Ⓐ & Ⓑ
 5-18-90 *DJC.*
 Point B = Ref 68-A



County Wood S.R. 199

Township Perrysburg

Section 28 T-4 U.S.R.E.S.

T6N, R E

Personnel Hoffman

LOETHLE

Barnhisel

68A

Date 11-14-84

Weather P. Clear

Temp. 40°

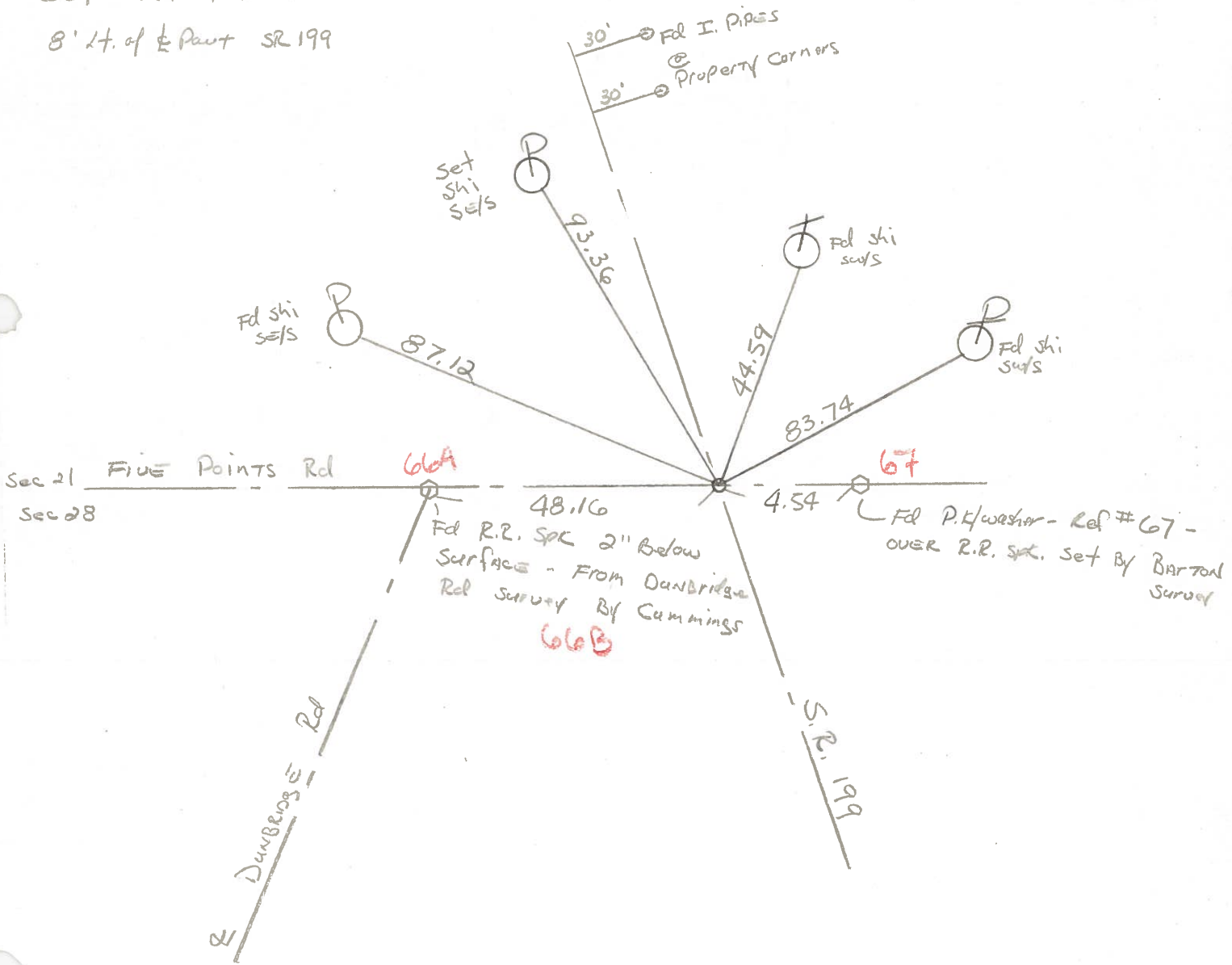


67

Set Nail & Shiner

8' Lt. of E Part SR 199

S.L.M. 1407 + 42.50



QD.O.T. DISTRICT 2 SURVEY OFFICE

SHEET _____ OF _____

County Wood S.R. 199

Date 1-5-83

Township Perrysburg

Weather Cloudy

Section 28-21

Temp. +36°

T6N, R E U.S.R.

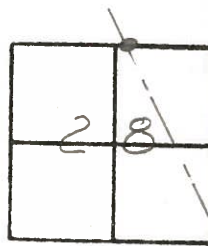
Personnel HOFFMAN

LOEBCKE

HOUSEHOLDER

BARNHISEL

#67



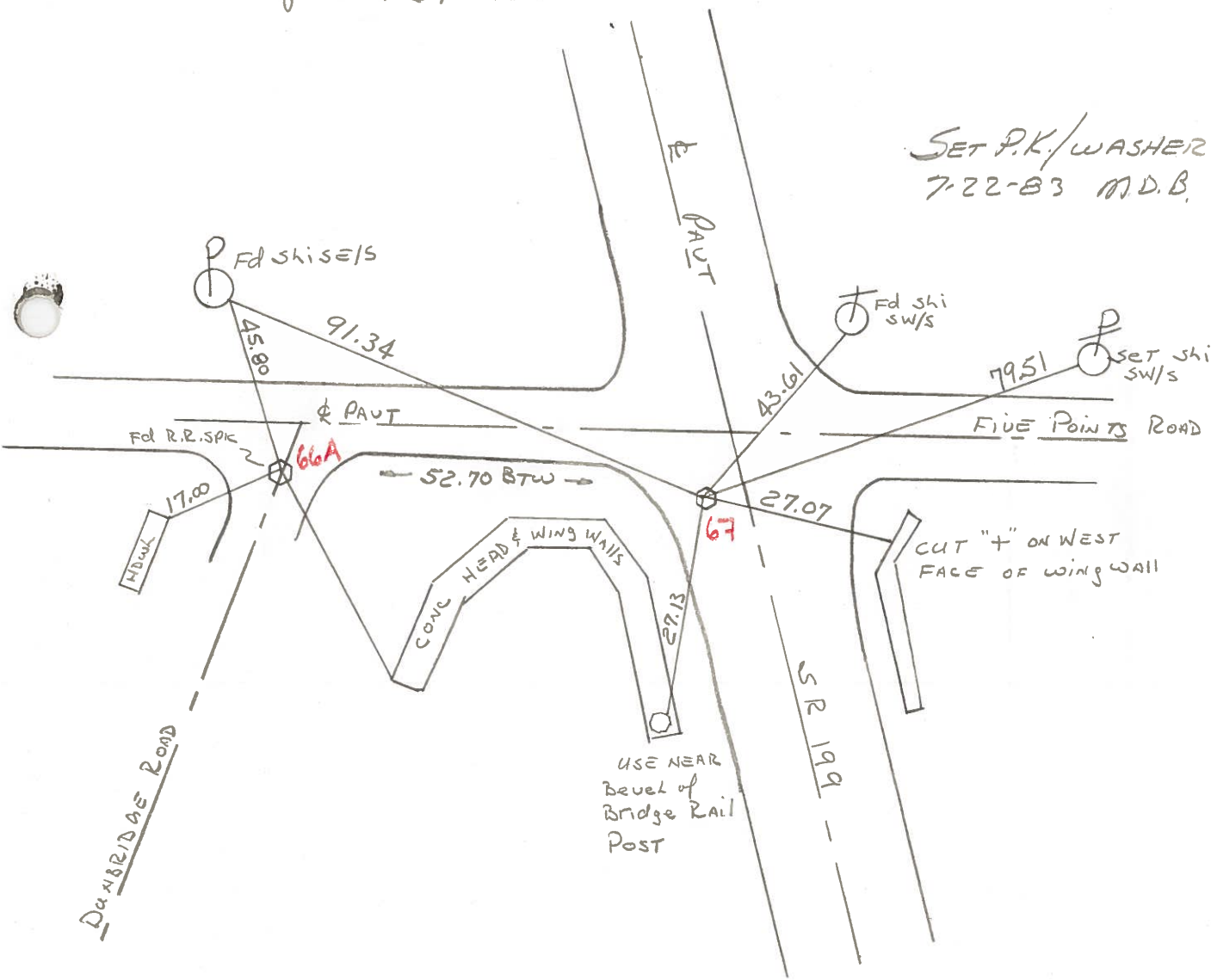
Fd R.R. SPK @ SURFACE

SLM 1408+46

3.8' LT. of & PAUT SR 199

12.5' South of & PAUT 5 POINTS Rd.

SET P.K./WASHER
7-22-83 M.D.B.



OD.O.T. DISTRICT 2 SURVEY OFFICE

SHEET

OF

County WOOD S.R. 199

Date FEB. 28 - 1972

Township PERRYBURG

Weather _____

Section 21

Temp. _____

T N, R E

Personnel TOMSIK

NEUSER

VANYO

GRANATA

17	16
20	21



#67

