

O.D.O.T. DISTRICT 2 SURVEY OFFICE (USE ONLY)

PERSONNEL

REFERENCE NO. 1

SHEET 1 OF 8

NOTES AUBLE

DATE 2-10-23

ROUTE SR 235

H.C. NIESE

WEATHER WINDY

COUNTY WOOD

R.C. MILLER

TEMP. 38°

TOWNSHIP JACKSON

DWG BY RHOADES

PID 101290

SECTION 35

T 3 N R 9 E

TYPE MONUMENT LG.R.R.SPIKE

~~ON SURFACE~~ - BELOW 6"

OFFSET  $\odot$  PAVEMENT ON LT : RT

- TO - EDGE PAVEMENT

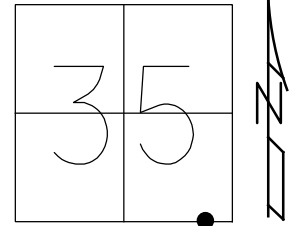
STATION: 0+00

HORZ.DATUM: NAD83 2011

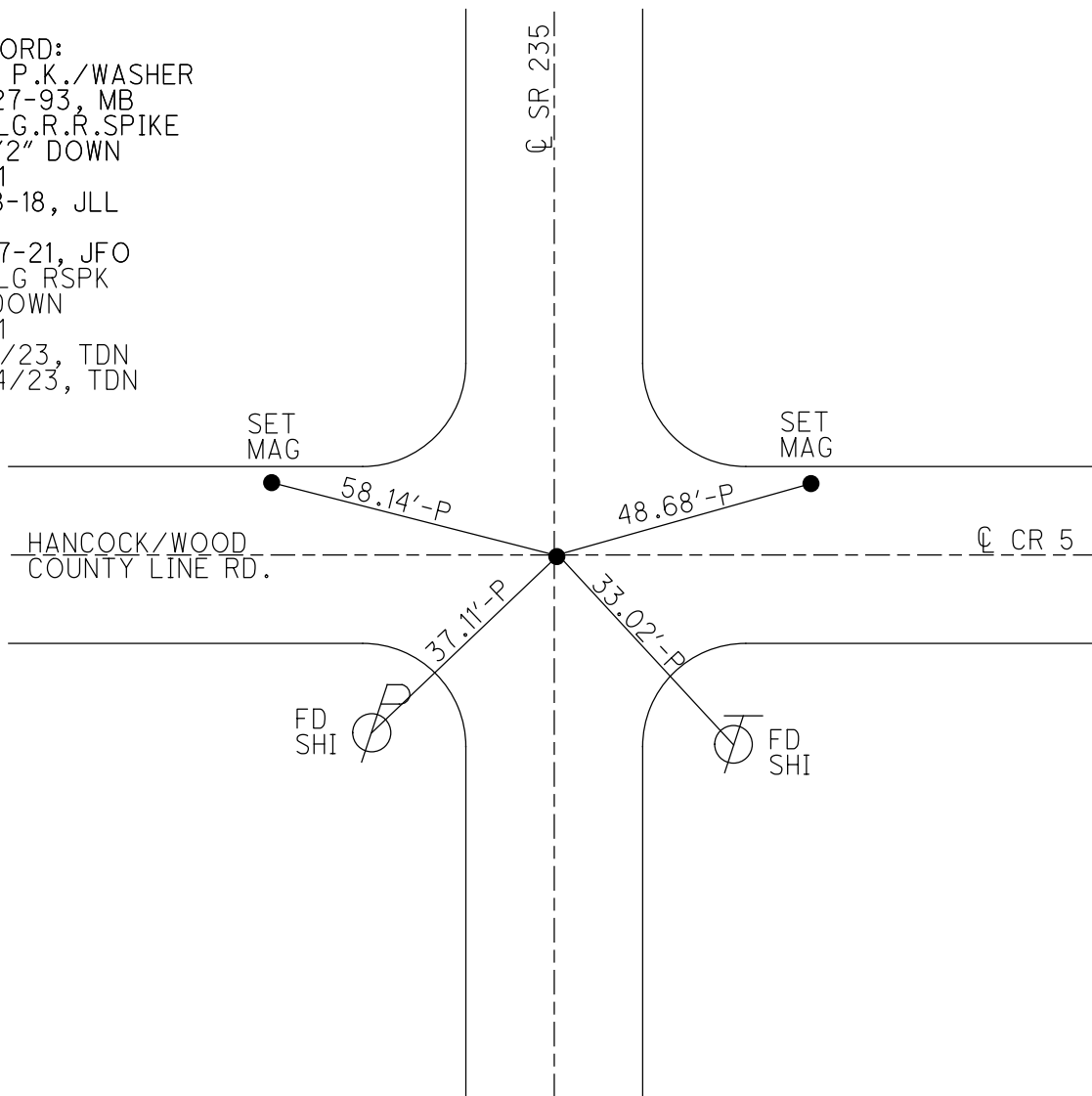
GEOID: NAVD88 2018

GRID: NORTHING: 549689.883

EASTING: 1613801.891



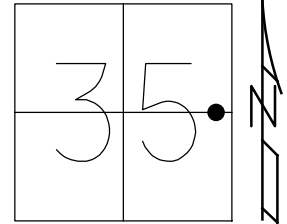
RECORD:  
 SET P.K./WASHER  
 10-27-93, MB  
 FD LG.R.R.SPIKE  
 3 1/2" DOWN  
 REF1  
 6-18-18, JLL  
 DNF  
 4-27-21, JFO  
 FD LG RSPK  
 6" DOWN  
 REF1  
 2/3/23, TDN  
 8/14/23, TDN



O.D.O.T. DISTRICT 2 SURVEY OFFICE (USE ONLY)

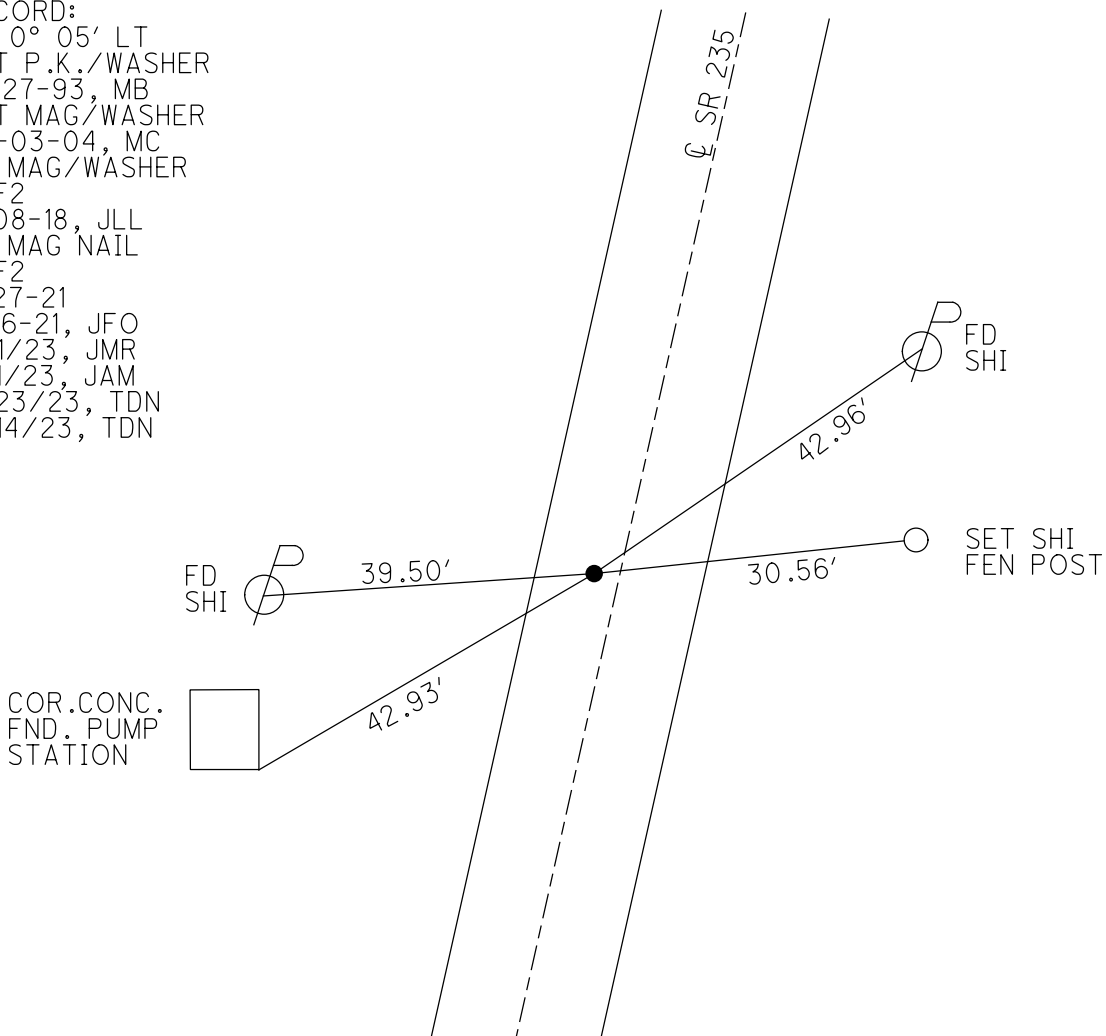
PERSONNEL \_\_\_\_\_ REFERENCE NO. 2 SHEET 2 OF 8  
 NOTES AUBLE DATE 5-23-23 ROUTE SR 235  
 H.C. NIESE WEATHER CLEAR COUNTY WOOD  
 R.C. AUBLE TEMP. 69° TOWNSHIP JACKSON  
 SECTION 35  
 DWG BY AUBLE PID PAVETRAIN T 3 N R 9 E

TYPE MONUMENT MAG NAIL  
 ON SURFACE - ~~BELOW~~ ON  
 OFFSET  $\text{C}$  PAVEMENT 3.7' LT : ~~RT~~  
5.9' TO LT EDGE PAVEMENT  
 STATION: 26+96.80



HORZ.DATUM: NAD83(2011) GEOID: NAVD88 2018  
 GRID: NORTHING: 552317.132 EASTING: 1614410.791

RECORD:  
 $\Delta = 0^{\circ} 05' \text{ LT}$   
 SET P.K./WASHER  
 10-27-93, MB  
 SET MAG/WASHER  
 08-03-04, MC  
 FD MAG/WASHER  
 REF2  
 6-08-18, JLL  
 FD MAG NAIL  
 REF2  
 4-27-21  
 9-16-21, JFO  
 1/11/23, JMR  
 2/1/23, JAM  
 5/23/23, TDN  
 8/14/23, TDN



O.D.O.T. DISTRICT 2 SURVEY OFFICE (USE ONLY)

PERSONNEL

REFERENCE NO. 2 A

SHEET 3 OF 8

NOTES AUBLE

DATE 5-23-23

ROUTE SR 235

H.C. NIESE

WEATHER CLEAR

COUNTY WOOD

R.C. AUBLE

TEMP. 69° F

TOWNSHIP JACKSON

DWG BY AUBLE

PID PAVETRAIN

SECTION 35

T 3 N R 9 E

TYPE MONUMENT MAG/WASHER

ON SURFACE - ~~BELOW~~ ON

OFFSET  $\varnothing$  PAVEMENT 2.3' LT : ~~RT~~

7.6' TO LT EDGE PAVEMENT

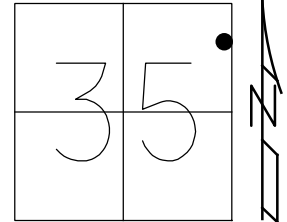
STATION: 49+67.08

HORZ.DATUM: NAD83(2011)

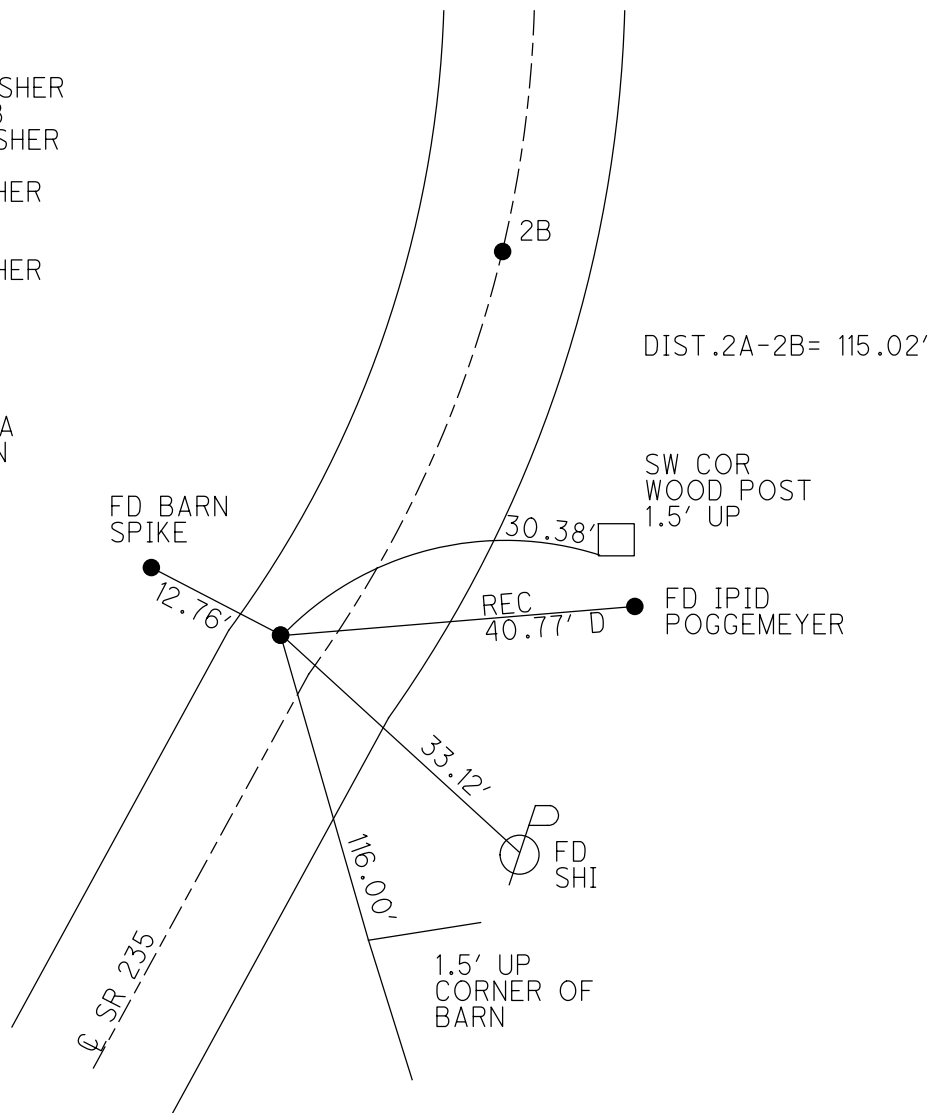
GEOID: NAVD88 2018

GRID: NORTHING: 554530.446

EASTING: 1614919.811



RECORD:  
 SET P.K./WASHER  
 10-27-93, MB  
 SET MAG/WASHER  
 8-3-04 M.C.  
 FD MAG/WASHER  
 REFA2  
 6-8-18, JLL  
 FD MAG/WASHER  
 REFA2  
 4-27-21  
 9-16-21, JFO  
 1/11/23, JMR  
 2/1/23, JAM  
 5/23/23, DSA  
 8/14/23, TDN



O.D.O.T. DISTRICT 2 SURVEY OFFICE (USE ONLY)

PERSONNEL

REFERENCE NO. 2 B

SHEET 4 OF 8

NOTES AUBLE

DATE 5-23-23

ROUTE SR 235

H.C. NIESE

WEATHER CLEAR

COUNTY WOOD

R.C. AUBLE

TEMP. 69° F

TOWNSHIP JACKSON

DWG BY AUBLE

PID PAVETRAIN

SECTION 35

T 3 N R 9 E

TYPE MONUMENT MAG/WASHER

ON SURFACE - ~~BELOW~~ ON

OFFSET ☉ PAVEMENT ON LT : RT

8.8' TO RT EDGE PAVEMENT

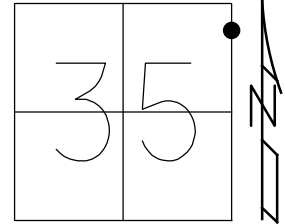
STATION: 50+82.98

HORZ. DATUM: NAD83(2011)

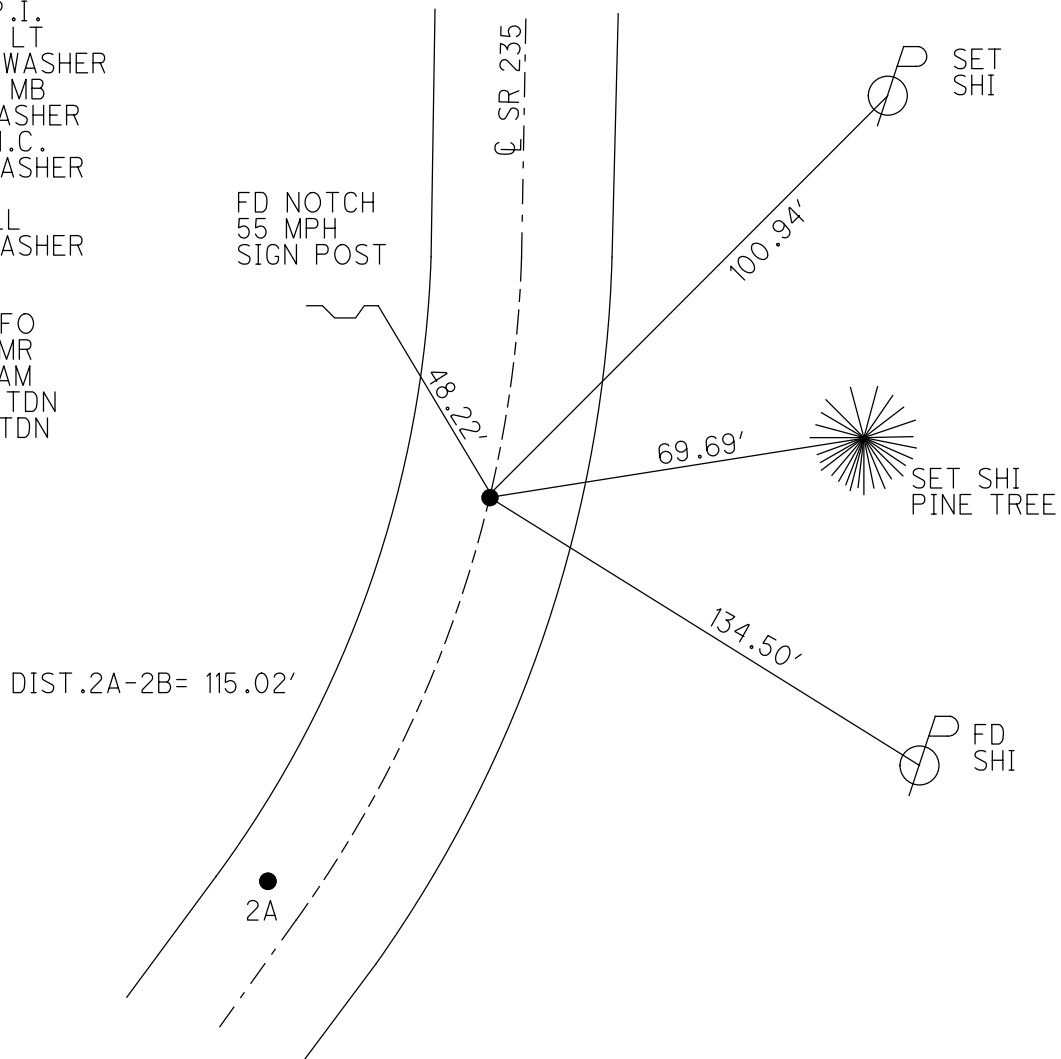
GEOID: NAVD88 2018

GRID: NORTHING: 554642.488

EASTING: 1614945.700



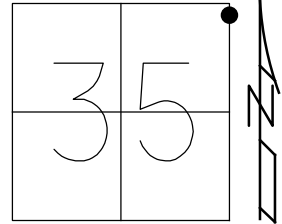
RECORD: P.I.  
 $\Delta = 6^\circ 43''$  LT  
 SET P.K./WASHER  
 10-27-93, MB  
 SET PK/WASHER  
 8-3-04, M.C.  
 FD MAG/WASHER  
 REFB2  
 6-8-21, JLL  
 FD MAG/WASHER  
 REFB2  
 4-27-21  
 9-16-21, JFO  
 1/11/23, JMR  
 2/1/23, JAM  
 5/23/23, TDN  
 8/14/23, TDN



O.D.O.T. DISTRICT 2 SURVEY OFFICE (USE ONLY)

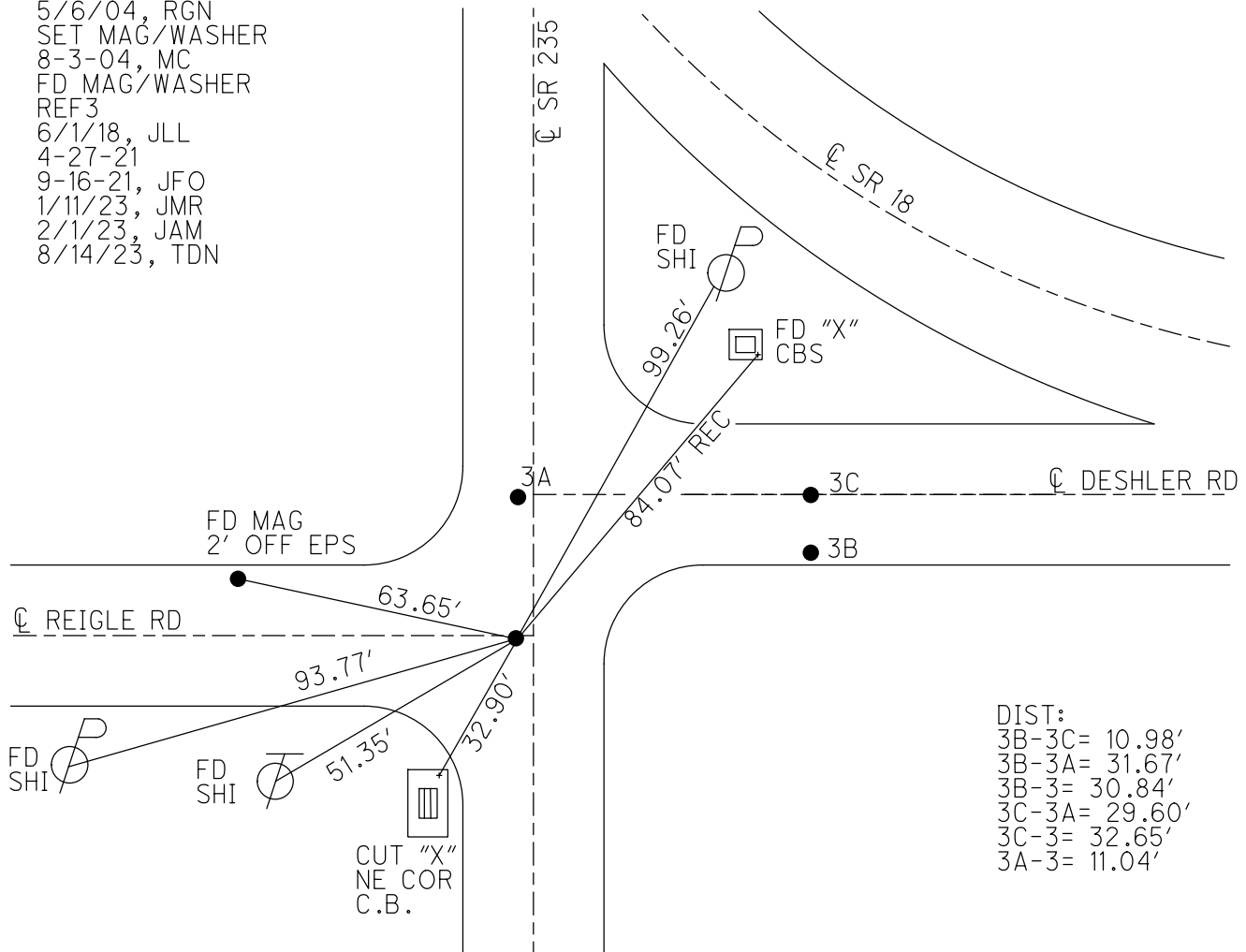
PERSONNEL \_\_\_\_\_ REFERENCE NO. 3 SHEET 5 OF 8  
 NOTES AUBLE DATE 5-23-23 ROUTE SR 235  
 H.C. NIESE WEATHER CALM COUNTY WOOD  
 R.C. AUBLE TEMP. 74° F TOWNSHIP JACKSON  
 \_\_\_\_\_ SECTION 25  
 DWG BY AUBLE PID PAVETRAIN T 3 N R 9 E

TYPE MONUMENT MAG/WASHER  
 ON SURFACE - ~~BELOW~~ ON  
 OFFSET  $\odot$  PAVEMENT 2.5' LT : RT  
- TO - EDGE PAVEMENT  
 STATION: 53+76.82



HORIZ.DATUM: NAD83(2011) GEOID: NAVD88 2018  
 GRID: NORTHING: 554935.199 EASTING: 1614977.520

RECORD:  
 FD P.K./WASHER  
 FD MAG/WASHER  
 5/6/04, RGN  
 SET MAG/WASHER  
 8-3-04, MC  
 FD MAG/WASHER  
 REF3  
 6/1/18, JLL  
 4-27-21  
 9-16-21, JFO  
 1/11/23, JMR  
 2/1/23, JAM  
 8/14/23, TDN

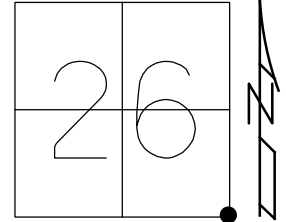


DIST:  
 3B-3C= 10.98'  
 3B-3A= 31.67'  
 3B-3= 30.84'  
 3C-3A= 29.60'  
 3C-3= 32.65'  
 3A-3= 11.04'

O.D.O.T. DISTRICT 2 SURVEY OFFICE (USE ONLY)

PERSONNEL \_\_\_\_\_ REFERENCE NO. 3 A SHEET 6 OF 8  
 NOTES AUBLE DATE 5-23-23 ROUTE SR 235  
 H.C. NIESE WEATHER CALM COUNTY WOOD  
 R.C. AUBLE TEMP. 74° F TOWNSHIP JACKSON  
 DWG BY AUBLE PID PAVETRAIN SECTION 26  
 T 3 N R 9 E

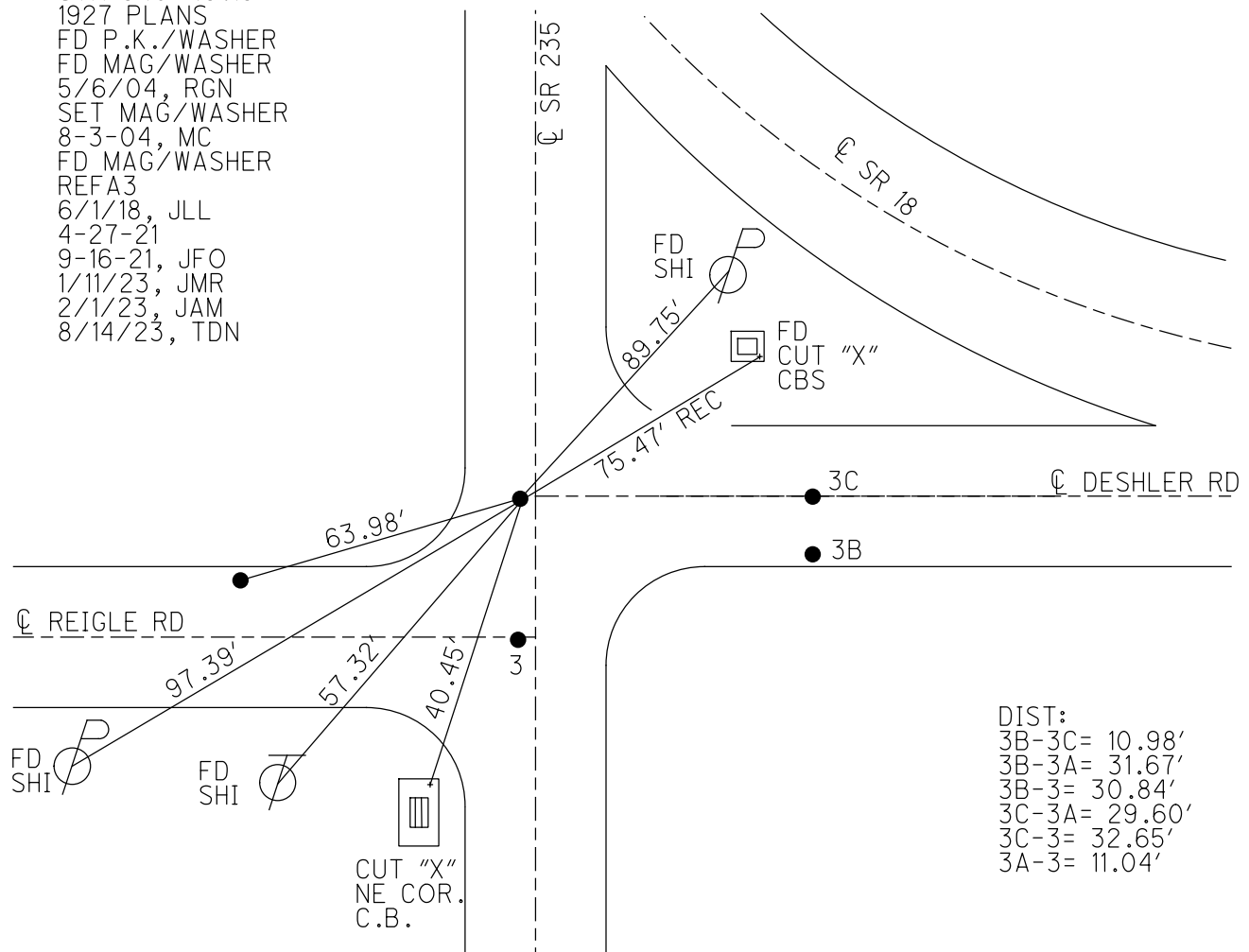
TYPE MONUMENT MAG/WASHER  
 ON SURFACE - ~~BELOW~~ ON \_\_\_\_\_  
 OFFSET  $\odot$  PAVEMENT 2.5' LT : ~~RT~~  
 - TO - EDGE PAVEMENT  
 STATION: 53+76.82



HORZ. DATUM: NAD83(2011) GEOID: NAVD88 2018  
 GRID: NORTHING: 554946.152 EASTING: 1614978.692

RECORD: P.I.  
 STA 346+43.13  
 1927 PLANS  
 FD P.K./WASHER  
 FD MAG/WASHER  
 5/6/04, RGN  
 SET MAG/WASHER  
 8-3-04, MC  
 FD MAG/WASHER  
 REFA3  
 6/1/18, JLL  
 4-27-21  
 9-16-21, JFO  
 1/11/23, JMR  
 2/1/23, JAM  
 8/14/23, TDN

NOTE: SR 18 REF16A



DIST:  
 3B-3C= 10.98'  
 3B-3A= 31.67'  
 3B-3= 30.84'  
 3C-3A= 29.60'  
 3C-3= 32.65'  
 3A-3= 11.04'

O.D.O.T. DISTRICT 2 SURVEY OFFICE (USE ONLY)

PERSONNEL

REFERENCE NO. 3 B

SHEET 7 OF 8

NOTES AUBLE

DATE 5-23-23

ROUTE SR 235

H.C. NIESE

WEATHER CALM

COUNTY WOOD

R.C. AUBLE

TEMP. 74° F

TOWNSHIP JACKSON

DWG BY AUBLE

PID PAVETRAIN

SECTION 25

T 3 N R 9 E

TYPE MONUMENT SM.R.R.SPIKE

~~ON SURFACE~~ - BELOW 1 1/2"

OFFSET Q PAVEMENT 28.6' ~~ET~~ : RT

- TO - EDGE PAVEMENT

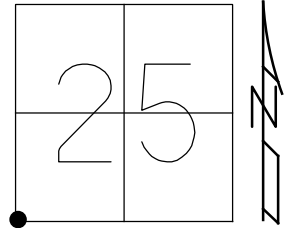
STATION: 53+77

HORZ.DATUM: NAD83(2011)

GEOID: NAVD88 2018

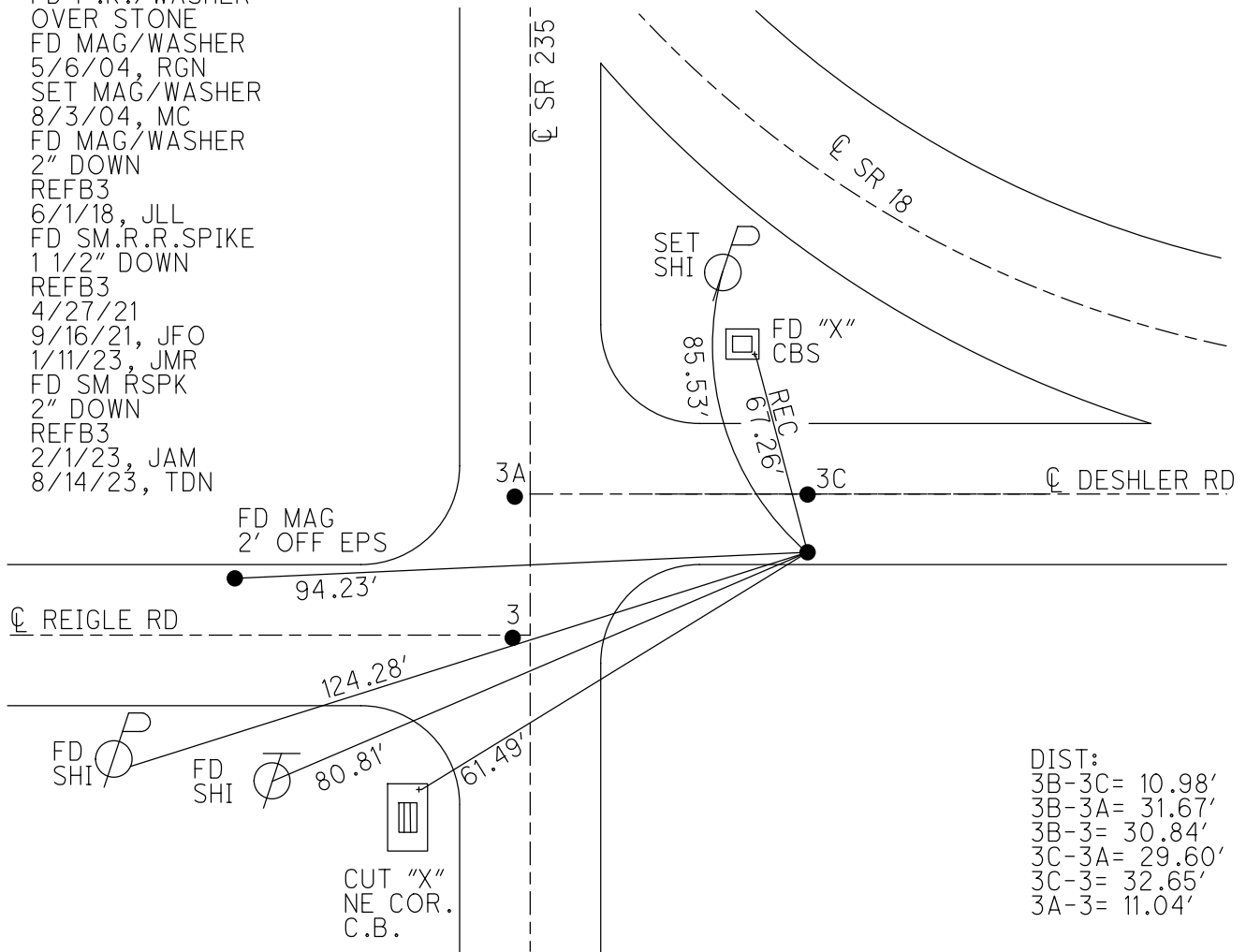
GRID: NORTHING: 554935.061

EASTING: 1615008.323



RECORD:  
 SW COR. SEC. 25  
 FD P.K./WASHER  
 OVER STONE  
 FD MAG/WASHER  
 5/6/04, RGN  
 SET MAG/WASHER  
 8/3/04, MC  
 FD MAG/WASHER  
 2" DOWN  
 REFB3  
 6/1/18, JLL  
 FD SM.R.R.SPIKE  
 1 1/2" DOWN  
 REFB3  
 4/27/21  
 9/16/21, JFO  
 1/11/23, JMR  
 FD SM RSPK  
 2" DOWN  
 REFB3  
 2/1/23, JAM  
 8/14/23, TDN

NOTE: SR 18 REF15C



DIST:  
 3B-3C= 10.98'  
 3B-3A= 31.67'  
 3B-3= 30.84'  
 3C-3A= 29.60'  
 3C-3= 32.65'  
 3A-3= 11.04'

O.D.O.T. DISTRICT 2 SURVEY OFFICE (USE ONLY)

PERSONNEL

REFERENCE NO. 3 C

SHEET 8 OF 8

NOTES AUBLE

DATE 5-23-23

ROUTE SR 235

H.C. NIESE

WEATHER CALM

COUNTY WOOD

R.C. AUBLE

TEMP. 74° F

TOWNSHIP JACKSON

DWG BY AUBLE

PID PAVETRAIN

SECTION 25

T 3 N R 9 E

TYPE MONUMENT MAG/WASHER

ON SURFACE - ~~BELOW~~ ON

OFFSET ☉ PAVEMENT 27.5' ~~±~~ : RT

- TO - EDGE PAVEMENT

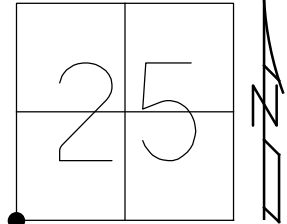
STATION: 53+87

HORZ. DATUM: NAD83(2011)

GEOID: NAVD88 2018

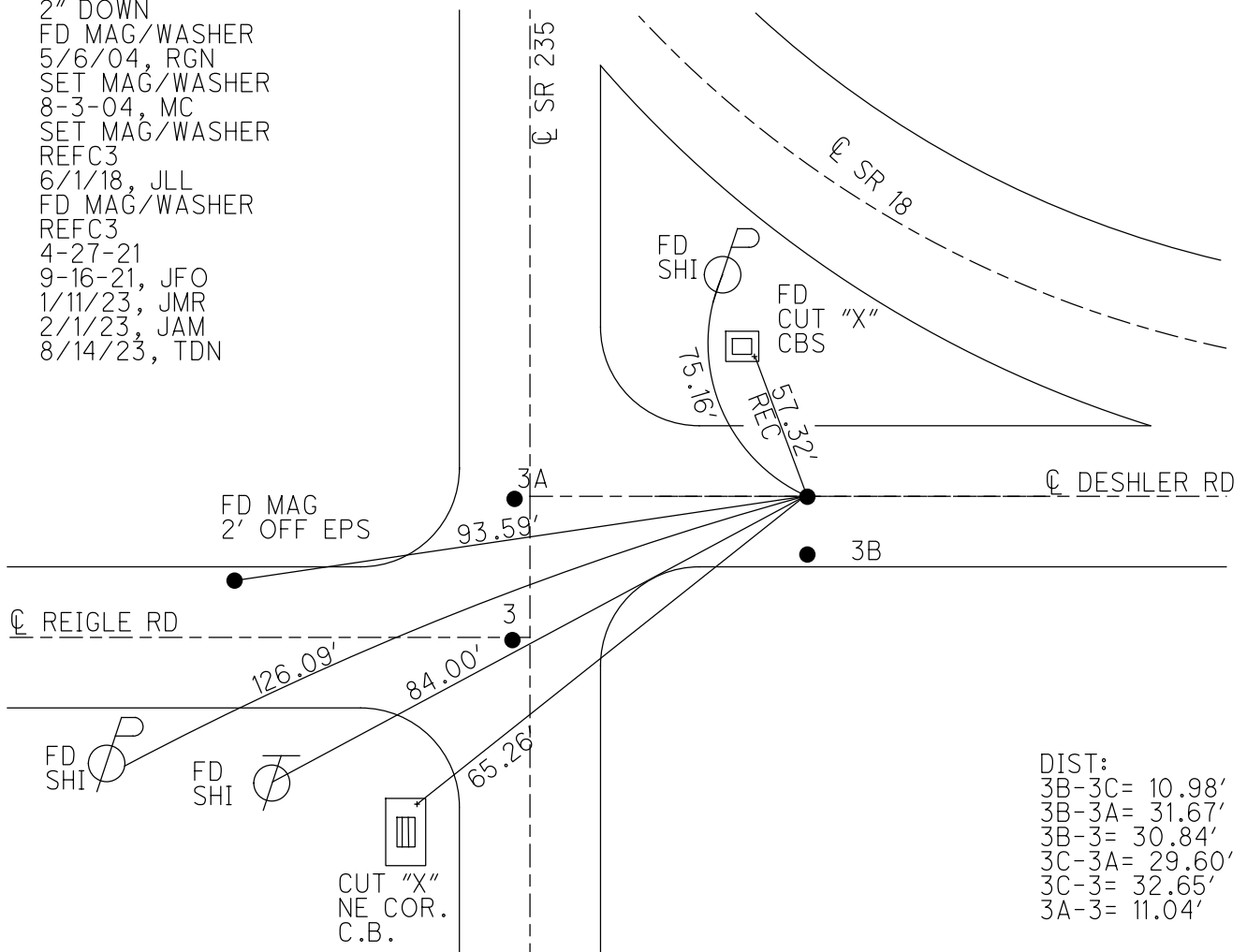
GRID: NORTHING: 554946.037

EASTING: 1615008.286



RECORD:  
 FD P.K./WASHER  
 2" DOWN  
 FD MAG/WASHER  
 5/6/04, RGN  
 SET MAG/WASHER  
 8-3-04, MC  
 SET MAG/WASHER  
 REFC3  
 6/1/18, JLL  
 FD MAG/WASHER  
 REFC3  
 4-27-21  
 9-16-21, JFO  
 1/11/23, JMR  
 2/1/23, JAM  
 8/14/23, TDN

NOTE: SR 18 REF15B



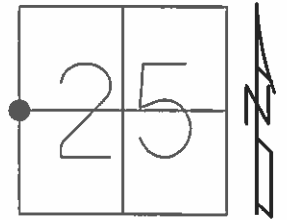
DIST:  
 3B-3C= 10.98'  
 3B-3A= 31.67'  
 3B-3= 30.84'  
 3C-3A= 29.60'  
 3C-3= 32.65'  
 3A-3= 11.04'



O.D.O.T. DISTRICT 2 SURVEY OFFICE (USE ONLY)

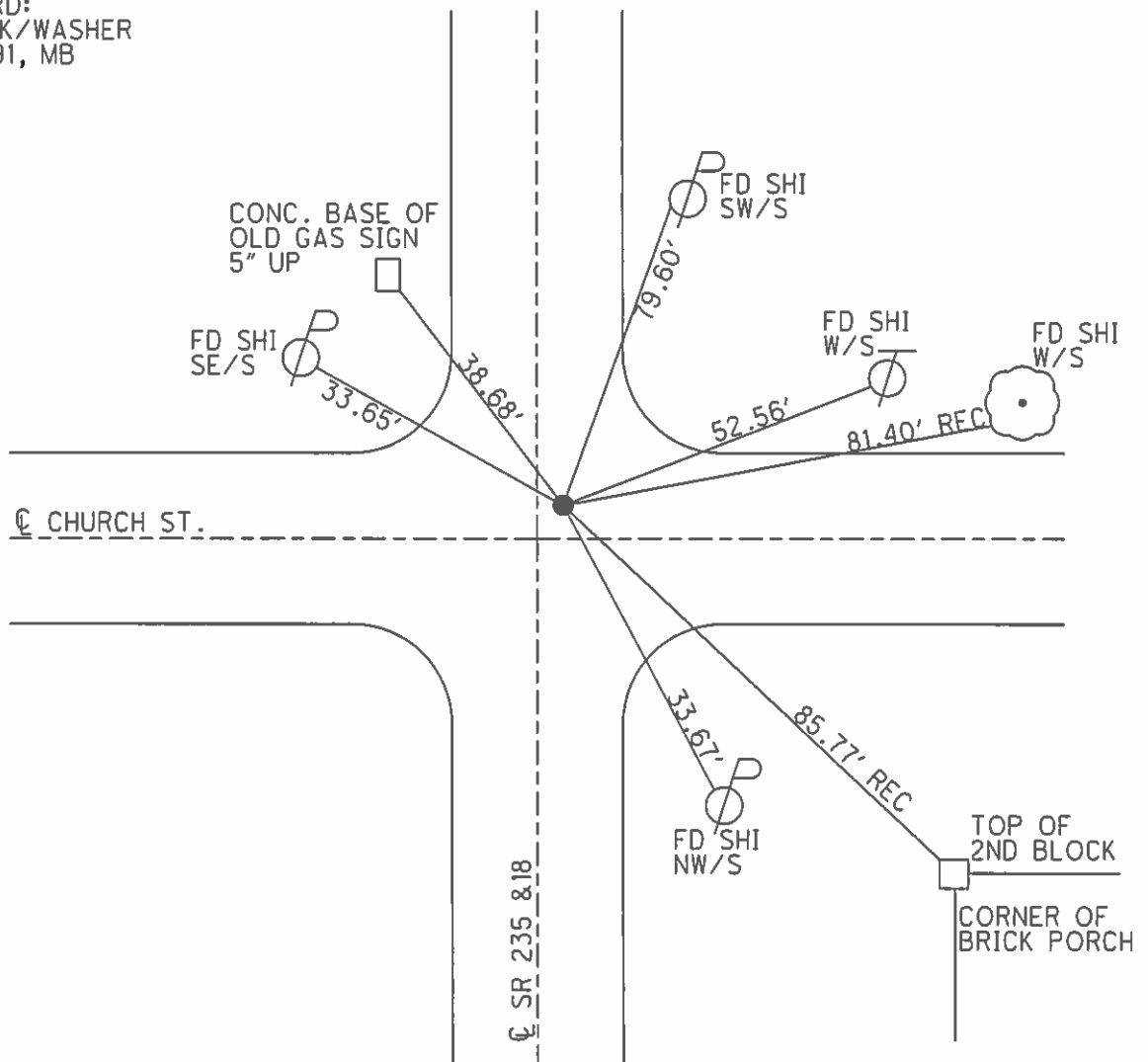
PERSONNEL \_\_\_\_\_ REFERENCE NO. 4 SHEET 1 OF 26  
 NOTES BARNHISEL DATE 3-19-91 ROUTE SR 235  
 H.C. LOEHRKE WEATHER CLDY WINDY COUNTY WOOD  
 R.C. HOFFMAN TEMP. 45°F TOWNSHIP JACKSON  
 \_\_\_\_\_ SECTION 25  
 \_\_\_\_\_ T 3 N R 7 E

TYPE MONUMENT PK/WASHER  
 ON SURFACE - ~~BELOW~~ ON \_\_\_\_\_  
~~LEFT~~ Q PAV'T - RIGHT 0.9'  
 \_\_\_\_\_ TO \_\_\_\_\_ EDGE PAVEMENT  
 S.L.M. 80+17.37



Grid: Northing: 557574.959 Easting: 1615044.096

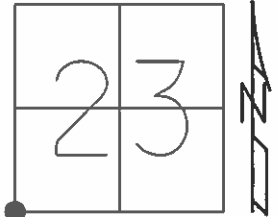
RECORD:  
 SET PK/WASHER  
 4-17-91, MB



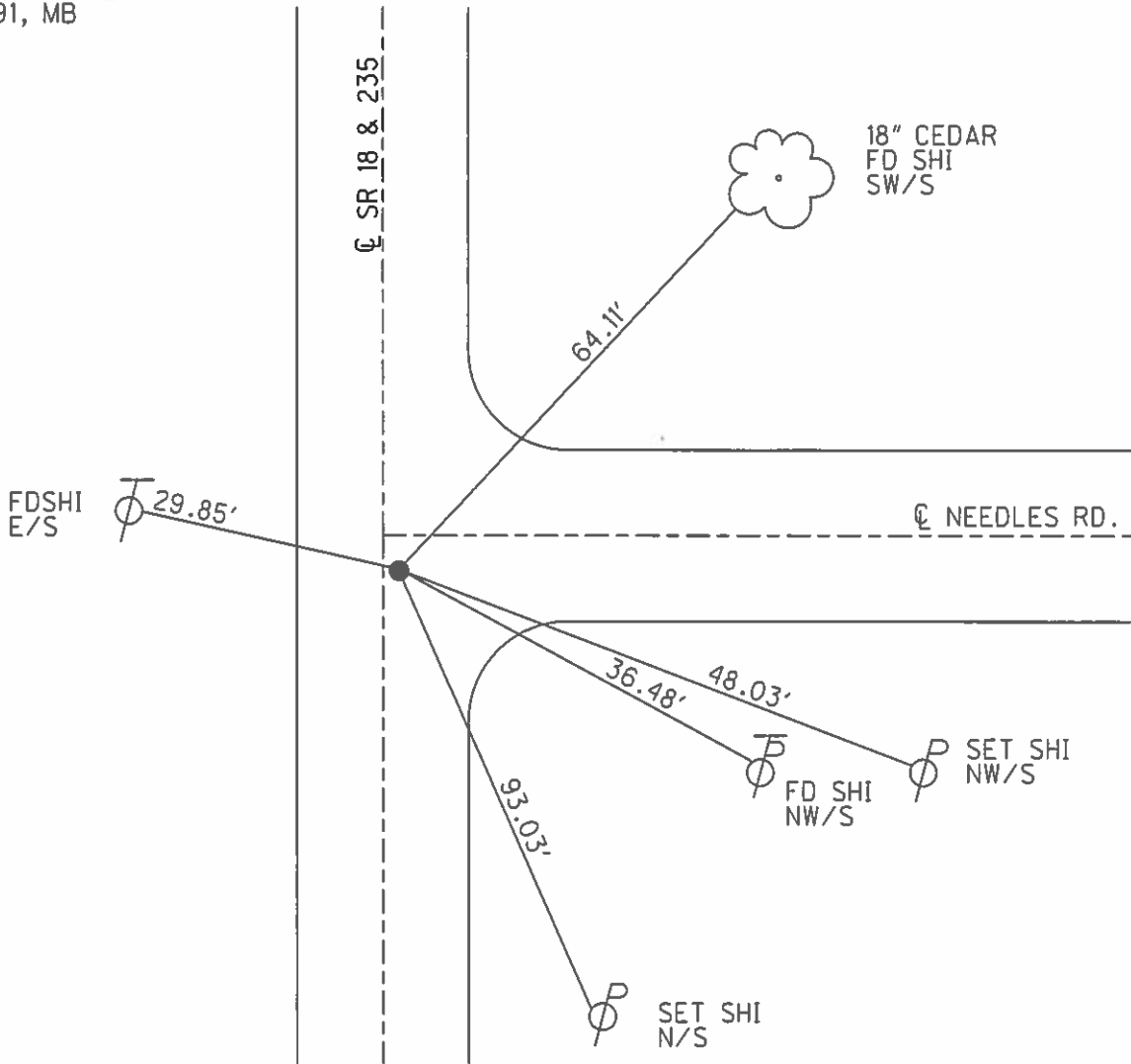
O.D.O.T. DISTRICT 2 SURVEY OFFICE (USE ONLY)

PERSONNEL \_\_\_\_\_ REFERENCE NO. 5 SHEET 2 OF 26  
 NOTES HOMAN DATE 9-24-03 ROUTE SR 235  
 H.C. NUHFER WEATHER CLDY COUNTY WOOD  
 R.C. BALLMER TEMP. 60°F TOWNSHIP JACKSON  
 \_\_\_\_\_ SECTION 23  
 \_\_\_\_\_ T 3 N R 9 E

TYPE MONUMENT PK/WASHER  
 ON SURFACE - ~~BELOW~~ ON \_\_\_\_\_  
~~LEFT~~ - Q PAV'T - RIGHT 1.6'  
11.5' TO RT EDGE PAVEMENT  
 S.L.M. 106+47.77  
 Grid: Northing: 560205.196 Easting: 1615073.094



SET PK/WASHER  
 4-17-91, MB

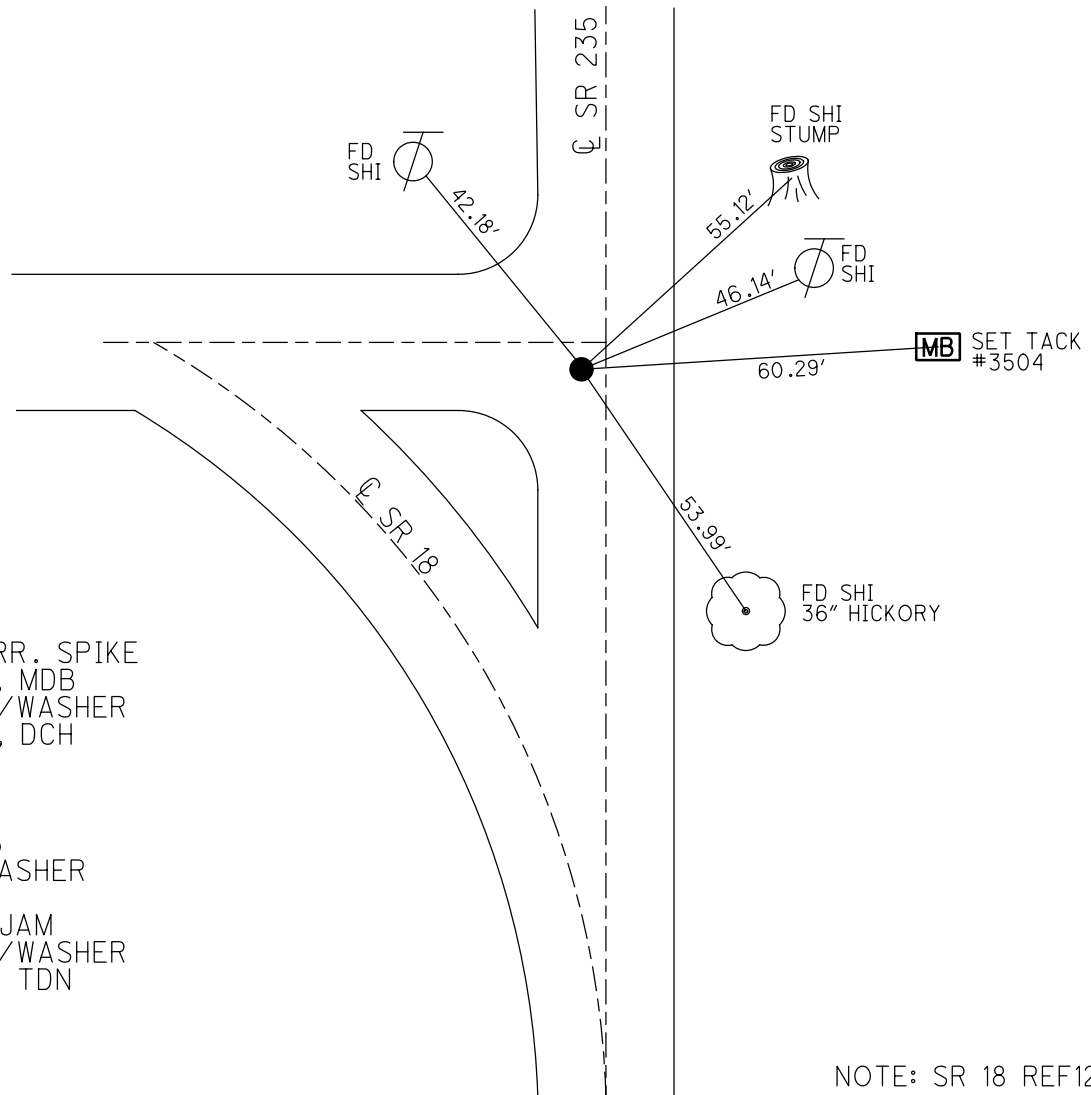
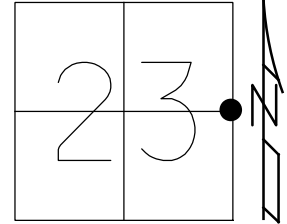


O.D.O.T. DISTRICT 2 SURVEY OFFICE (USE ONLY)

PERSONNEL \_\_\_\_\_ REFERENCE NO. 6 SHEET 3 OF 26  
 NOTES AUBLE DATE 5-23-23 ROUTE SR 235  
 H.C. NIESE WEATHER CALM COUNTY WOOD  
 R.C. AUBLE TEMP. 74°F TOWNSHIP JACKSON  
 DWG BY ASTON PID PAVETRAIN SECTION 23  
 T 3 N R 9 E

TYPE MONUMENT MAG/WASHER  
 ON SURFACE - BELOW ON  
 OFFSET  $\varnothing$  PAVEMENT 1.4 LT : RT  
7.9' TO LT EDGE PAVEMENT  
 STATION: 132+92.51

HORZ.DATUM: NAD83(2011) GEOID: 18  
 GRID: NORTHING: 562849.825 EASTING: 1615087.890



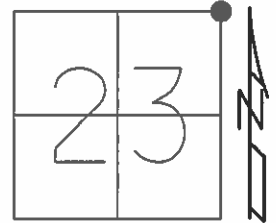
RECORD:  
 SET SM RR. SPIKE  
 6-26-86, MDB  
 SET MAG/WASHER  
 7-26-05, DCH  
 REF6  
 8-27-15  
 REF12  
 09-04-15  
 FD PK/WASHER  
 REF6  
 2/1/23, JAM  
 SET MAG/WASHER  
 8/14/23, TDN

NOTE: SR 18 REF12

O.D.O.T. DISTRICT 2 SURVEY OFFICE (USE ONLY)

PERSONNEL \_\_\_\_\_ REFERENCE NO. 7 SHEET 4 OF 26  
 NOTES RHOADES DATE 8-27-15 ROUTE SR 235  
 H.C. O'DONNELL WEATHER CLOUDY COUNTY WOOD  
 R.C. RHOADES TEMP. 70°F TOWNSHIP JACKSON  
 \_\_\_\_\_ SECTION 23  
 \_\_\_\_\_ T 3 N R 9 E

TYPE MONUMENT MAG/WASHER  
 ON SURFACE - ~~BELOW~~ ON \_\_\_\_\_  
~~LEFT~~ - ☉ PAV'T - RIGHT 7.7'  
1.3' TO RT EDGE PAVEMENT  
 S.L.M. 159+40.11  
 Grid: Northing: 565497.971 Easting: 1615080.459



RECORD:  
 SET SM R.R. SPIKE  
 6-26-86, MDB

SET MAG/WASHER  
 11-3-03, DCH

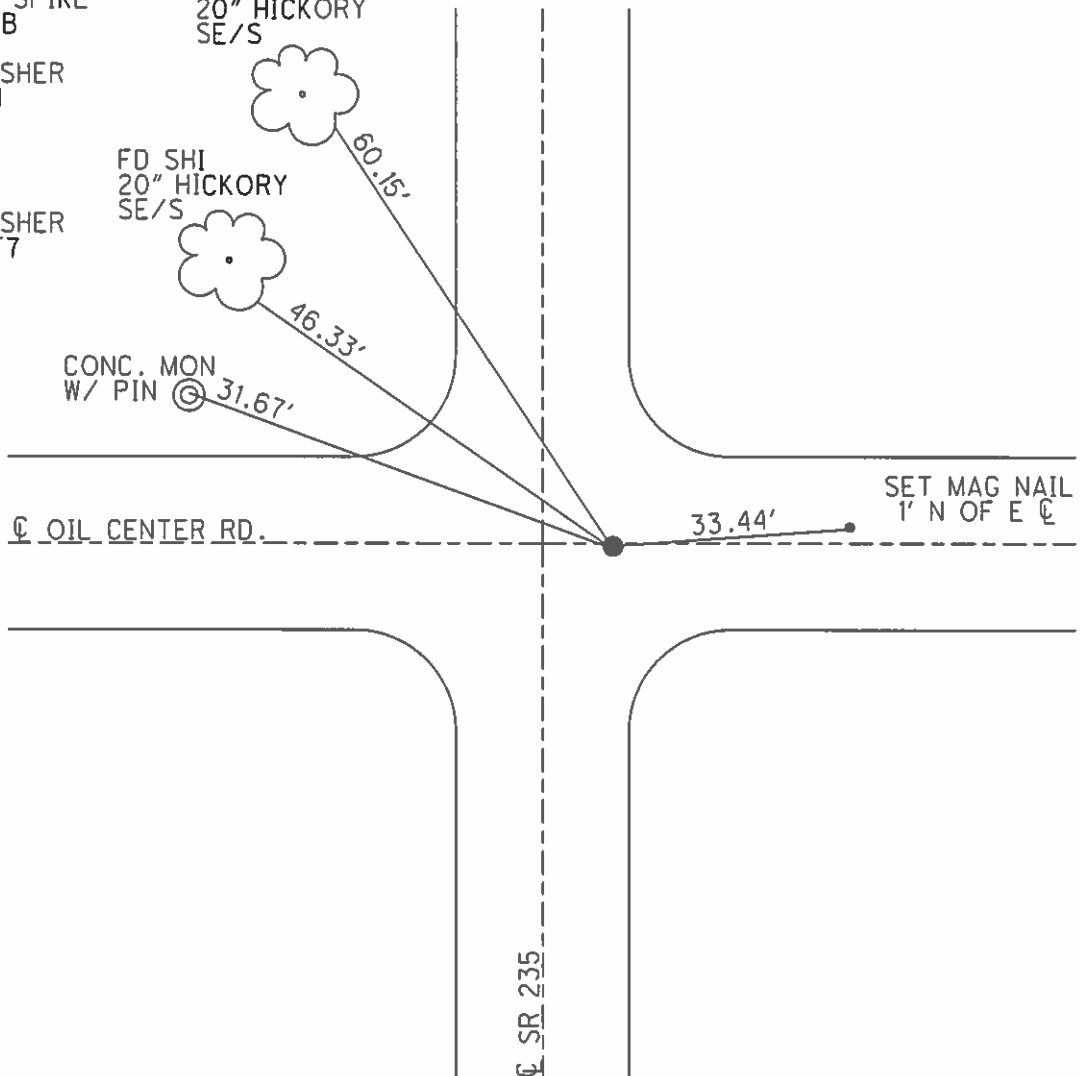
GPS, REF7  
 8-27-15

SET MAG/WASHER  
 GPS, NEWREF7  
 7-28-16, DCH

FD SHI  
 20" HICKORY  
 SE/S

FD SHI  
 20" HICKORY  
 SE/S

CONC. MON  
 W/ PIN ☉



O.D.O.T. DISTRICT 2 SURVEY OFFICE (USE ONLY)

PERSONNEL \_\_\_\_\_ REFERENCE NO. 8 SHEET 5 OF 26

NOTES RHOADES DATE 8-27-15 ROUTE SR 235

H.C. O'DONNELL WEATHER CLOUDY COUNTY WOOD

R.C. RHOADES TEMP. 70°F TOWNSHIP JACKSON

SECTION 14

T 3 N R 9 E

TYPE MONUMENT PK/WASHER

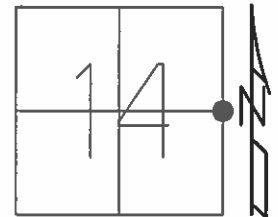
~~ON SURFACE~~ - BELOW 1"

~~LEFT~~ - ☉ PAV'T - RIGHT 10.5'

ON TO RT EDGE PAVEMENT

S.L.M. 186+45.24

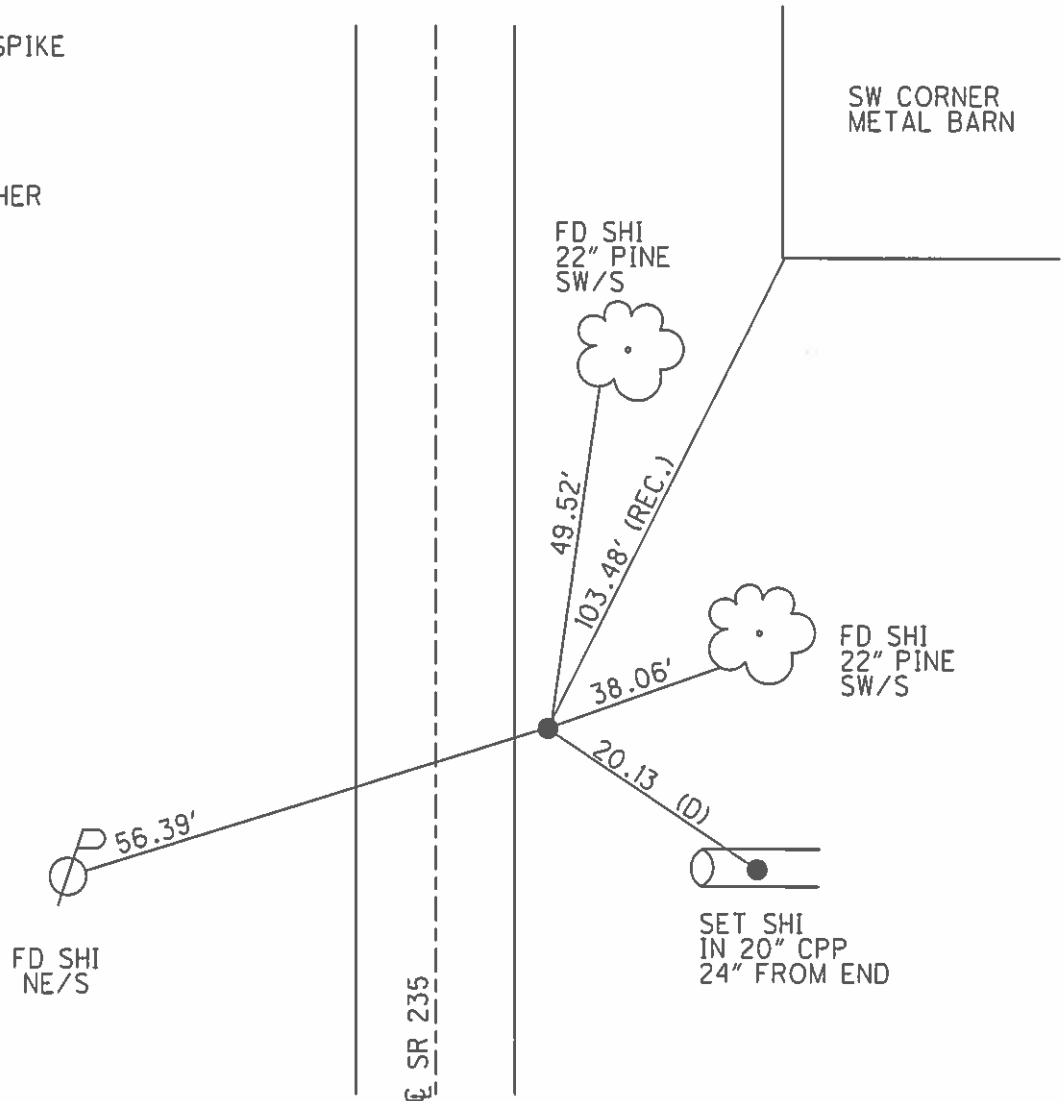
Grid: Northing: 568202.4013 Easting: 1615101.2521



RECORD:  
SET SM R.R. SPIKE  
6-26-86, MDB

GPS REF8  
8-27-15

SET MAG/WASHER  
GPS, NEWREF8  
7-28-16, DCH



O.D.O.T. DISTRICT 2 SURVEY OFFICE (USE ONLY)

PERSONNEL \_\_\_\_\_ REFERENCE NO. 9 SHEET 6 OF 26

NOTES RHOADES DATE 8-27-15 ROUTE SR 235

H.C. O'DONNELL WEATHER CLOUDY COUNTY WOOD

R.C. RHOADES TEMP. 50°F TOWNSHIP JACKSON

SECTION 14

T 3 N R 9 E

TYPE MONUMENT MONBOX

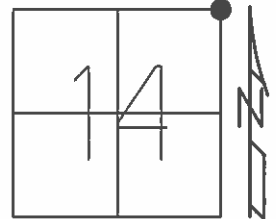
~~ON SURFACE~~ - BELOW 1"

LEFT - ☉ PAV'T - ~~RIGHT~~ 19.0'

9.8' TO RT EDGE PAVEMENT

S.L.M. 213+50.79

Grid: Northing: 570908.022 Easting: 1615119.846



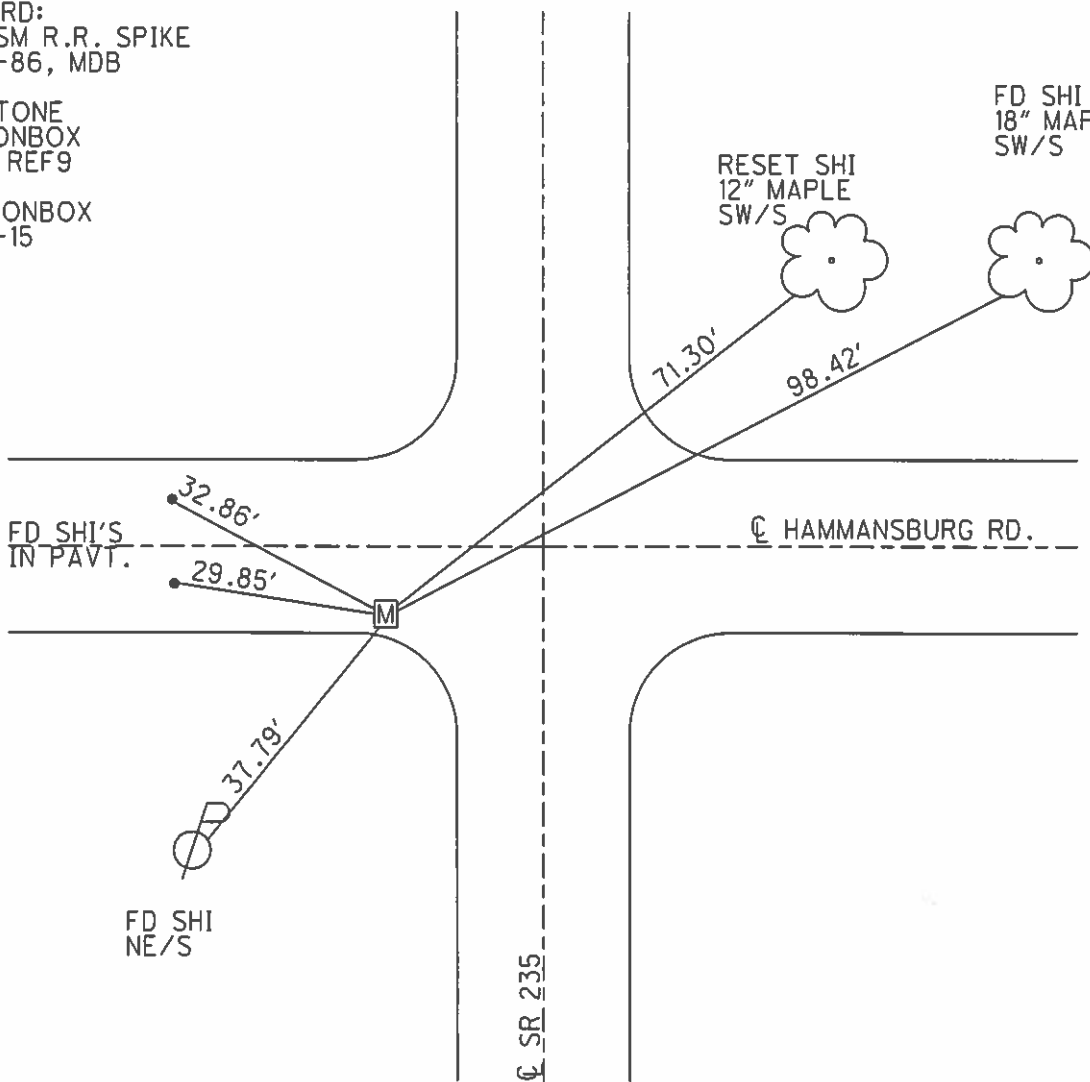
RECORD:  
SET SM R.R. SPIKE  
6-26-86, MDB

FD STONE  
IN MONBOX  
GPS, REF9

NEWMONBOX  
8-27-15

FD SHI  
18" MAPLE  
SW/S

RESET SHI  
12" MAPLE  
SW/S



O.D.O.T. DISTRICT 2 SURVEY OFFICE (USE ONLY)

PERSONNEL \_\_\_\_\_ REFERENCE NO. 9 A SHEET 7 OF 26

NOTES RHOADES DATE 8-27-15 ROUTE SR 235  
 H.C. O'DONNELL WEATHER CLOUDY COUNTY WOOD  
 R.C. RHOADES TEMP. 50°F TOWNSHIP JACKSON  
 \_\_\_\_\_ SECTION 11  
 \_\_\_\_\_ T 3 N R 9 E

TYPE MONUMENT STONE

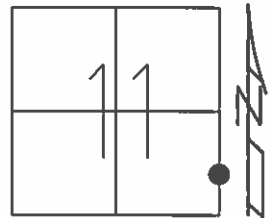
~~ON SURFACE~~ - BELOW 8"

LEFT - ☉ PAV'T - ~~RIGHT~~ 24.0'

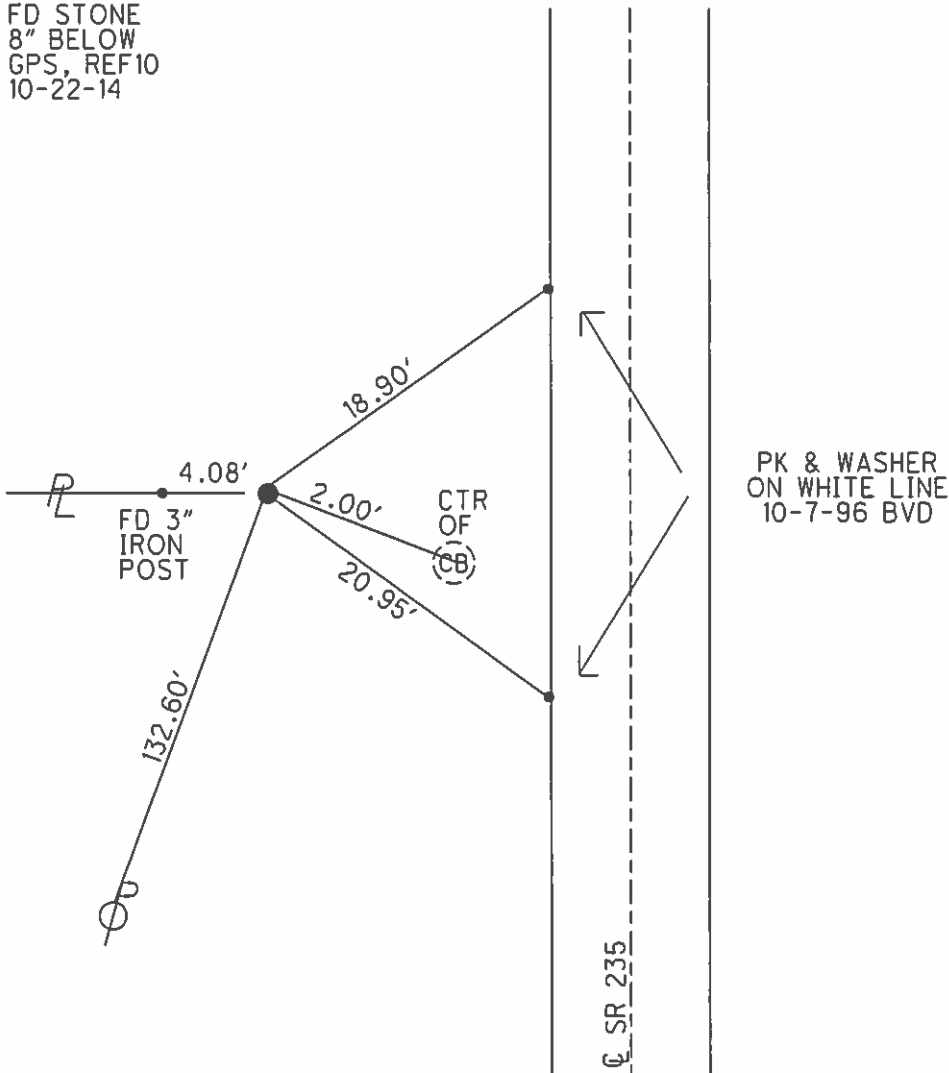
14' L TO LT EDGE PAVEMENT

S.L.M. 226+40.03

Grid: Northing: 572198.049 Easting: 1615114.001



RECORD:  
 FD STONE  
 8" BELOW  
 GPS, REF10  
 10-22-14

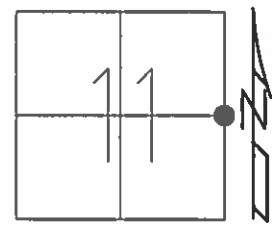


O.D.O.T. DISTRICT 2 SURVEY OFFICE (USE ONLY)

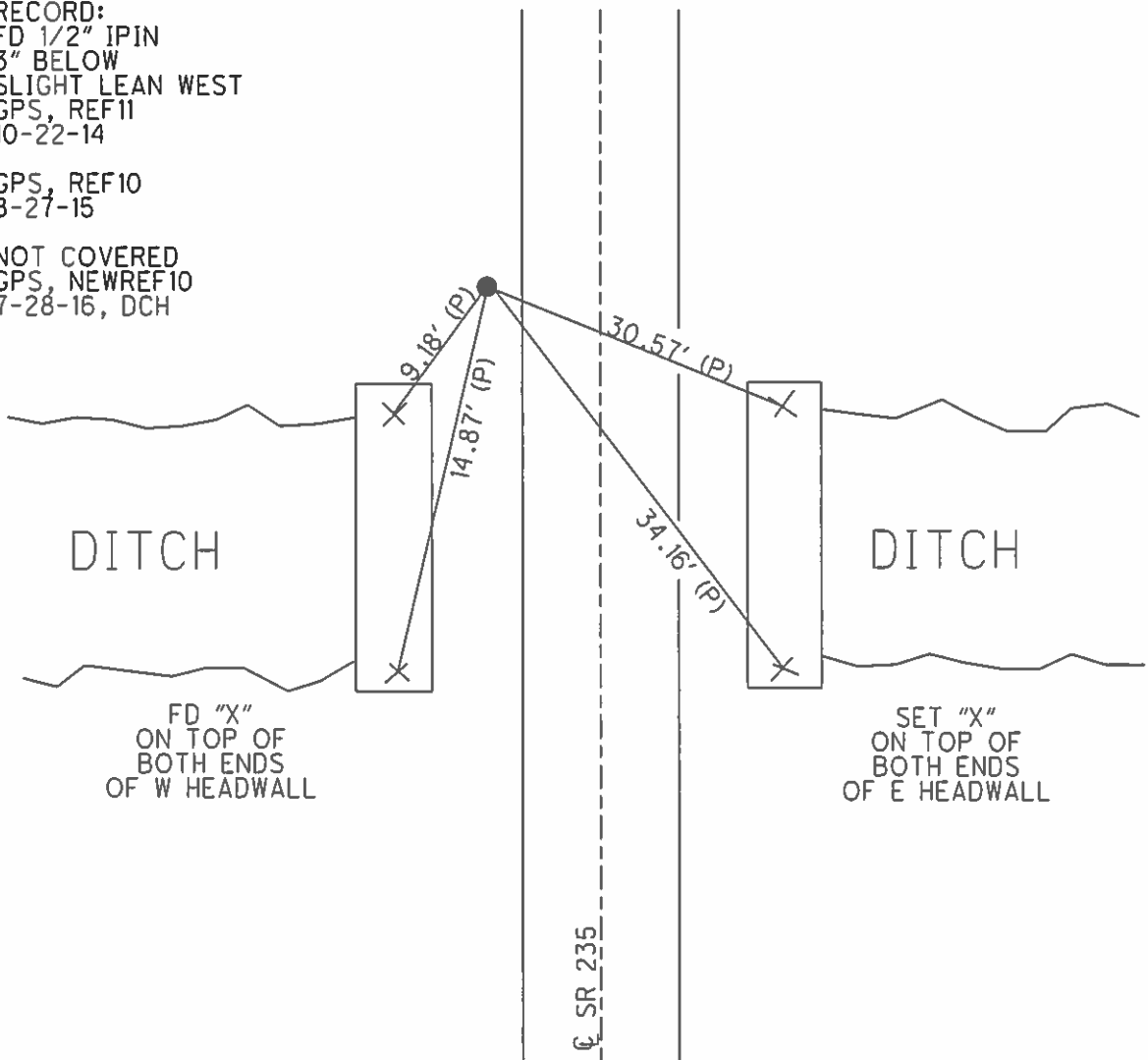
PERSONNEL \_\_\_\_\_ REFERENCE NO. 10 SHEET 8 OF 26

NOTES RHOADES DATE 8-27-15 ROUTE SR 235  
 H.C. O'DONNELL WEATHER CLOUDY COUNTY WOOD  
 R.C. RHOADES TEMP. 70°F TOWNSHIP JACKSON  
 \_\_\_\_\_ SECTION 11  
 \_\_\_\_\_ T 3 N R 9 E

TYPE MONUMENT 3/4" IPIPE  
~~ON SURFACE~~ - BELOW 0.2'  
 LEFT - ☉ PAV'T - ~~RIGHT~~ 13.5'  
4.4' TO LT EDGE PAVEMENT  
 S.L.M. 239+33.78  
 Grid: Northing: 573491.0083 Easting: 1615106.9471



RECORD:  
 FD 1/2" IPIN  
 3" BELOW  
 SLIGHT LEAN WEST  
 GPS, REF11  
 10-22-14  
  
 GPS, REF10  
 8-27-15  
  
 NOT COVERED  
 GPS, NEWREF10  
 7-28-16, DCH

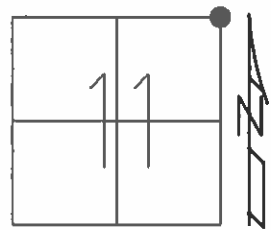




O.D.O.T. DISTRICT 2 SURVEY OFFICE (USE ONLY)

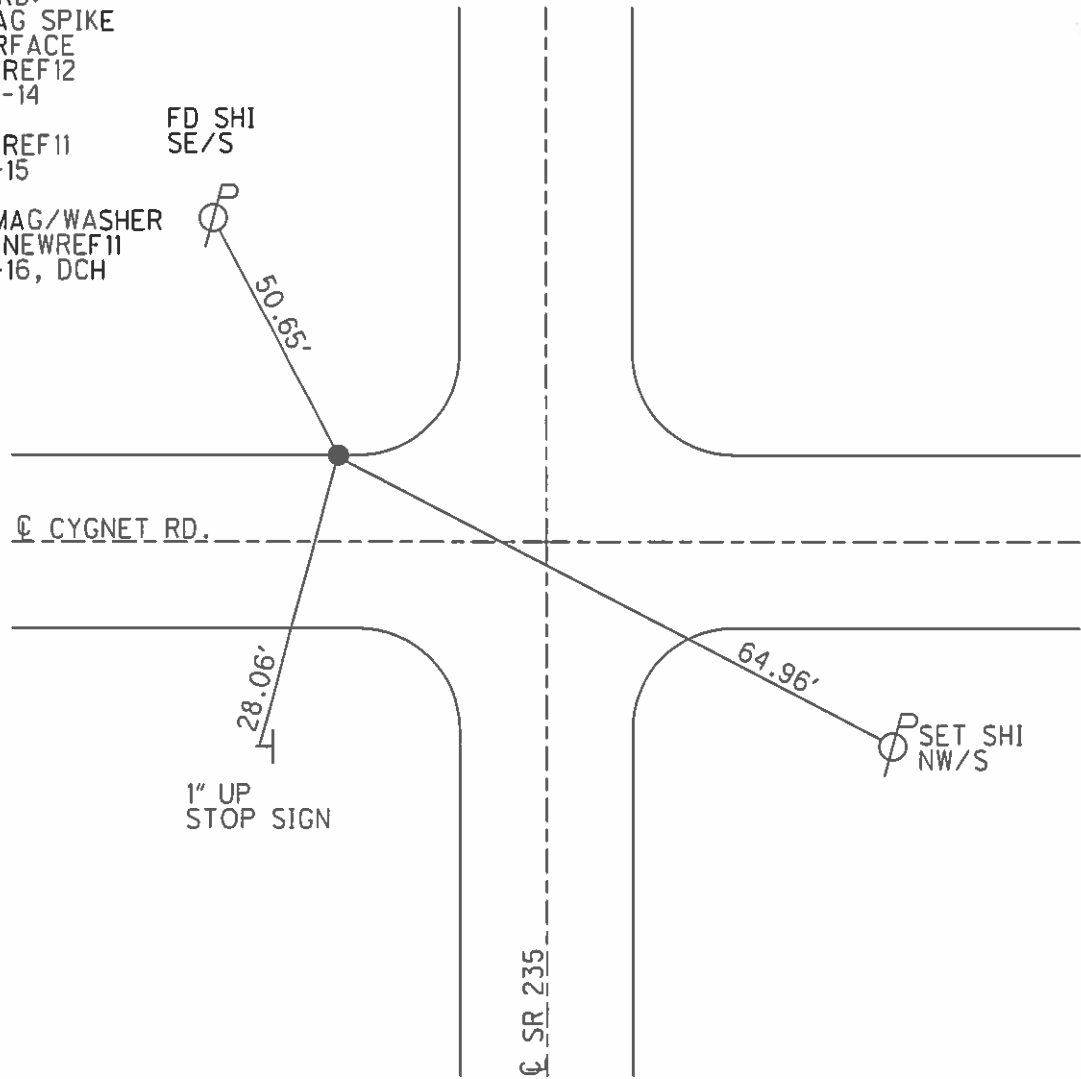
PERSONNEL \_\_\_\_\_ REFERENCE NO. 11 SHEET 9 OF 26  
 NOTES RHOADES DATE 8-27-15 ROUTE SR 235  
 H.C. O'DONNELL WEATHER SUNNY COUNTY WOOD  
 R.C. RHOADES TEMP. 62°F TOWNSHIP JACKSON  
 \_\_\_\_\_ SECTION 11  
 \_\_\_\_\_ T 3 N R 9 E

TYPE MONUMENT MAG/WASHER  
 ON SURFACE - ~~BELOW~~ ON \_\_\_\_\_  
 LEFT - ☉ PAV'T - ~~RIGHT~~ 17.5'  
 \_\_\_\_\_ TO \_\_\_\_\_ EDGE PAVEMENT  
 S.L.M. 264+33.97



Grid: Northing: 575990.7971 Easting: 1615062.0183

RECORD:  
 FD MAG SPIKE  
 @ SURFACE  
 GPS, REF12  
 10-22-14  
 GPS, REF11  
 8-27-15  
 SET MAG/WASHER  
 GPS, NEWREF11  
 7-28-16, DCH



O.D.O.T. DISTRICT 2 SURVEY OFFICE (USE ONLY)

PERSONNEL	REFERENCE NO.	<u>12</u>	SHEET	<u>10</u>	OF	<u>26</u>
NOTES	<u>RHOADES</u>	DATE	<u>8-27-15</u>	ROUTE	<u>SR 235</u>	
H.C.	<u>O'DONNELL</u>	WEATHER	<u>SUNNY</u>	COUNTY	<u>WOOD</u>	
R.C.	<u>RHOADES</u>	TEMP.	<u>62°F</u>	TOWNSHIP	<u>JACKSON</u>	
				SECTION	<u>2</u>	
				T	<u>3</u>	R
					<u>N</u>	<u>9</u>
						<u>E</u>

TYPE MONUMENT HARROW TOOTH

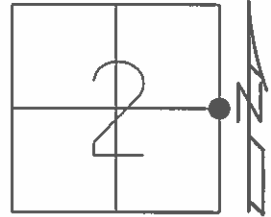
~~ON SURFACE~~ - BELOW 8"

LEFT - ☉ PAV'T - ~~RIGHT~~ 9.5'

ON TO LT EDGE PAVEMENT

S.L.M. 290+84.86

Grid: Northing: 578641.6211 Easting: 1615075.8824

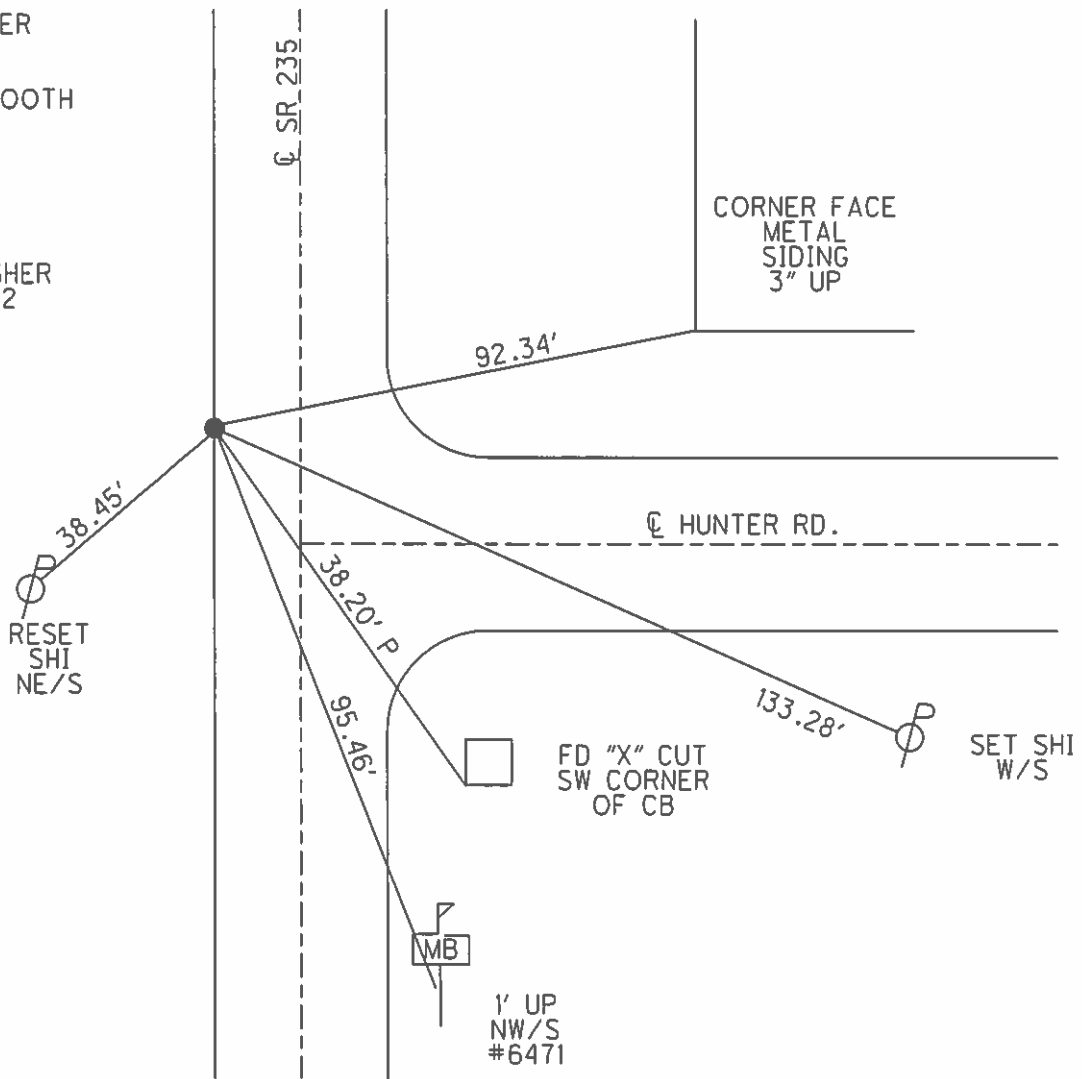


RECORD:  
SET PK/WASHER  
10-7-96,BVD

FD HARROW TOOTH  
GPS, REF13  
10-22-14

GPS, REF12  
8-27-15

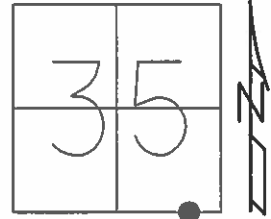
SET MAG/WASHER  
GPS, NEWREF12  
7-28-16,DCH



O.D.O.T. DISTRICT 2 SURVEY OFFICE (USE ONLY)

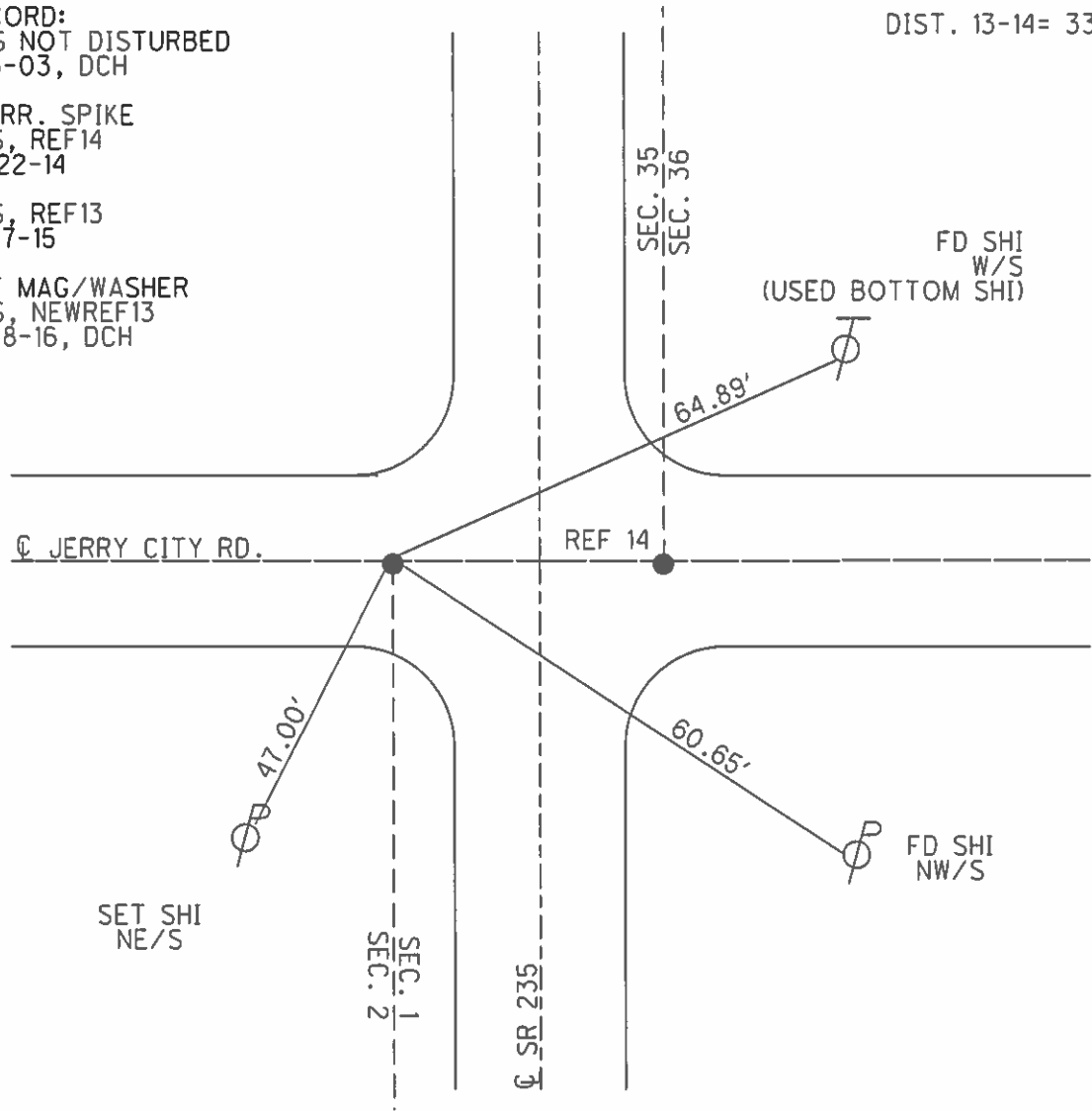
PERSONNEL \_\_\_\_\_ REFERENCE NO. 13 SHEET 11 OF 26  
 NOTES RHOADES DATE 8-27-15 ROUTE SR 235  
 H.C. O'DONNELL WEATHER SUNNY COUNTY WOOD  
 R.C. RHOADES TEMP. 62°F TOWNSHIP JACKSON  
 SECTION 35  
 T 4 N R 9 E

TYPE MONUMENT R.R. SPIKE  
~~ON SURFACE~~ - BELOW 1"  
 LEFT - ☉ PAV'T - ~~RIGHT~~ 24.4'  
15.8' TO LT EDGE PAVEMENT  
 S.L.M. 318+86.44  
 Grid: Northing: 581443.2349 Easting: 1615063.4117



RECORD:  
 WAS NOT DISTURBED  
 11-3-03, DCH  
 FD RR. SPIKE  
 GPS, REF14  
 10-22-14  
 GPS, REF13  
 8-27-15  
 SET MAG/WASHER  
 GPS, NEWREF13  
 7-28-16, DCH

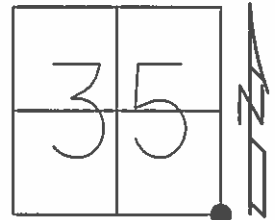
DIST. 13-14= 33.26'



O.D.O.T. DISTRICT 2 SURVEY OFFICE (USE ONLY)

PERSONNEL \_\_\_\_\_ REFERENCE NO. 14 SHEET 12 OF 26  
 NOTES RHOADES DATE 8-27-15 ROUTE SR 235  
 H.C. O'DONNELL WEATHER SUNNY COUNTY WOOD  
 R.C. RHOADES TEMP. 62°F TOWNSHIP JACKSON  
 \_\_\_\_\_ SECTION 35  
 \_\_\_\_\_ T 4 N R 9 E

TYPE MONUMENT PK NAIL  
 ON SURFACE - ~~BELOW~~ ON \_\_\_\_\_  
~~LEFT~~ - Q PAV'T - RIGHT 9.1'  
9.1' TO RT EDGE PAVEMENT  
 S.L.M. 319+19.69



Grid: Northing: 581443.1981 Easting: 1615096.6679

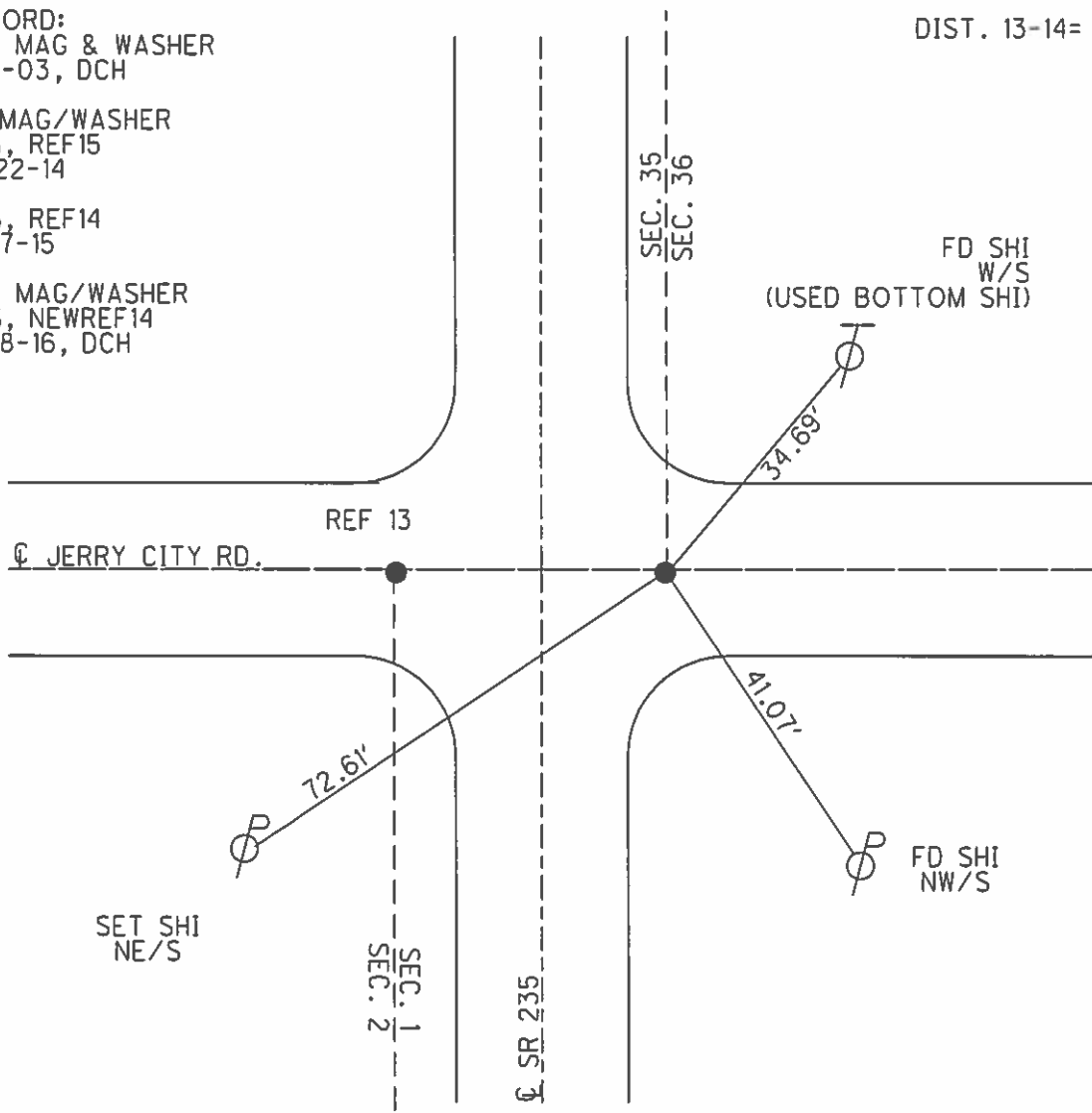
RECORD:  
 SET MAG & WASHER  
 11-3-03, DCH

FD MAG/WASHER  
 GPS, REF15  
 10-22-14

GPS, REF14  
 8-27-15

SET MAG/WASHER  
 GPS, NEWREF14  
 7-28-16, DCH

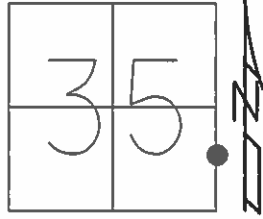
DIST. 13-14= 33.26'



O.D.O.T. DISTRICT 2 SURVEY OFFICE (USE ONLY)

PERSONNEL \_\_\_\_\_ REFERENCE NO. 14 A SHEET 13 OF 26  
NOTES RHOADES DATE 8-27-15 ROUTE SR 235  
H.C. O'DONNELL WEATHER SUNNY COUNTY WOOD  
R.C. RHOADES TEMP. 62°F TOWNSHIP MILTON  
SECTION 35  
T 4 N R 9 E

TYPE MONUMENT PK/WASHER  
ON SURFACE - ~~BELOW~~ ON \_\_\_\_\_  
LEFT - ☉ PAV'T - ~~RIGHT~~ 1.3'  
10.2' TO RT EDGE PAVEMENT  
S.L.M. 332+42.39



Grid: Northing: 582765.8858 Easting: 1615098.1960

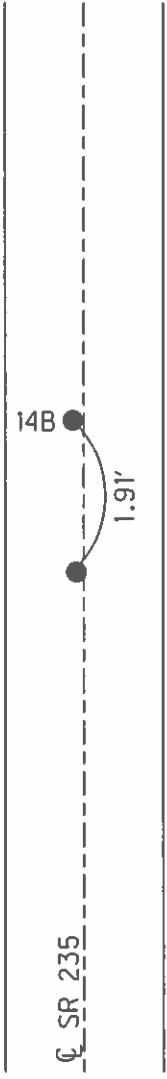
RECORD:  
NOTE: NO PERMANET  
REF TIES AVAILABLE  
POINTS HELD- RESET  
USING TEMPORAY HUBS 2003

FD MAG/WASHER  
11-3-03, DCH

FD MAG NAIL  
GPS, REF16  
10-22-14

GPS, REFA14  
8-27-15

ALL TIES DESTROYED  
SET MAG/WASHER  
W/COORDINATES  
GPS, NEWREFA14  
9-6-16, JFO

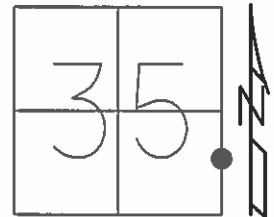


O.D.O.T. DISTRICT 2 SURVEY OFFICE (USE ONLY)

PERSONNEL \_\_\_\_\_ REFERENCE NO. 14 B SHEET 14 OF 26

NOTES RHOADES DATE 8-27-15 ROUTE SR 235  
H.C. O'DONNELL WEATHER SUNNY COUNTY WOOD  
R.C. RHOADES TEMP. 62°F TOWNSHIP MILTON  
SECTION 35  
T 4 N R 9 E

TYPE MONUMENT PK/WASHER  
ON SURFACE - ~~BELOW~~ ON \_\_\_\_\_  
LEFT - ☉ PAV'T - ~~RIGHT~~ 0.5'  
9.4' TO RT EDGE PAVEMENT  
S.L.M. 332+44.34



Grid: Northing: 582767.6347 Easting: 1615097.4405

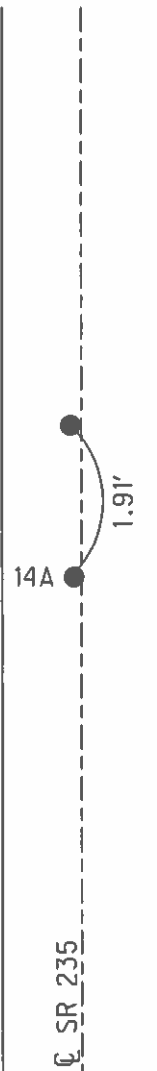
RECORD:  
NOTE: NO PERMANET  
REF TIES AVAILABLE  
POINTS HELD- RESET  
USING TEMPORAY HUBS 2003

FD PK/WASHER  
11-3-03, DCH

FD MAG NAIL  
GPS, REF17  
10-22-14

GPS, REFB14  
8-27-15

ALL TIES DESTROYED  
SET MAG/WASHER  
W/COORDINATES  
GPS, NEWREFB14  
9-6-16, JFO

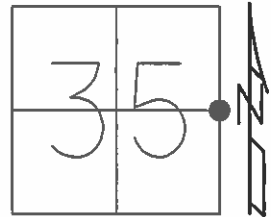


☉ SR 235

O.D.O.T. DISTRICT 2 SURVEY OFFICE (USE ONLY)

PERSONNEL \_\_\_\_\_ REFERENCE NO. 15 SHEET 15 OF 26  
 NOTES RHOADES DATE 8-27-15 ROUTE SR 235  
 H.C. O'DONNELL WEATHER SUNNY COUNTY WOOD  
 R.C. RHOADES TEMP. 62°F TOWNSHIP MILTON  
 \_\_\_\_\_ SECTION 35  
 \_\_\_\_\_ T 4 N R 9 E

TYPE MONUMENT PK/WASHER  
 ON SURFACE - ~~BELOW~~ ON  
 LEFT - ☉ PAV'T - RIGHT ON  
8.8 TO RT EDGE PAVEMENT  
 S.L.M. 345+69.12

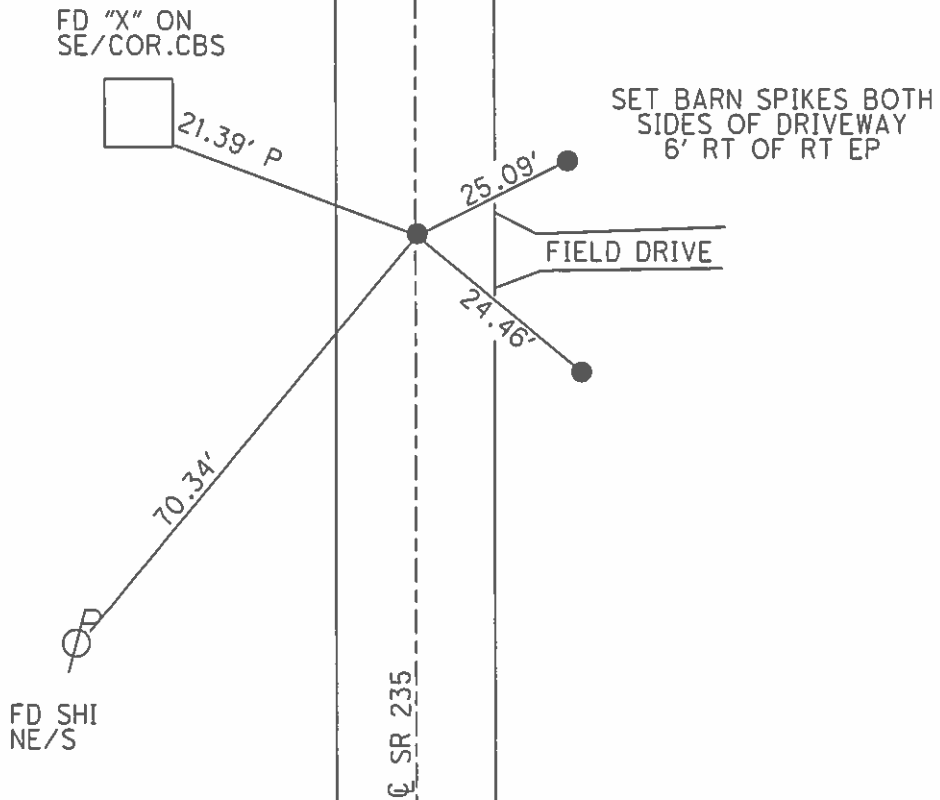


Grid: Northing: 584092.4603 Easting: 1615098.1076

RECORD:  
 SET MAG & WASHER  
 11-3-03, DCH

GPS, REF15  
 8-27-15.

SET MAG/WASHER  
 GPS, NEWREF15  
 7-28-16, DCH



O.D.O.T. DISTRICT 2 SURVEY OFFICE (USE ONLY)

PERSONNEL

REFERENCE NO. 16

SHEET 16 OF 26

NOTES RHOADES

DATE 8-27-15

ROUTE SR 235

H.C. O'DONNELL

WEATHER SUNNY

COUNTY WOOD

R.C. RHOADES

TEMP. 52°F

TOWNSHIP MILTON

SECTION 35

DWG BY WHITAKER PID R/W STAKE

T 4 N R 9 E

TYPE MONUMENT P.K./WASHER

ON SURFACE - ~~BELOW~~ ON

OFFSET 0.5' LT : RT

8.1' TO RT EDGE PAVEMENT

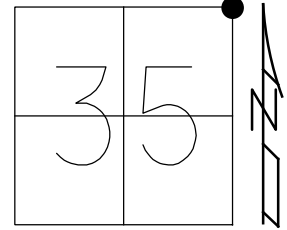
STATION: 372+43.52

HORIZ.DATUM: NAD83 2011

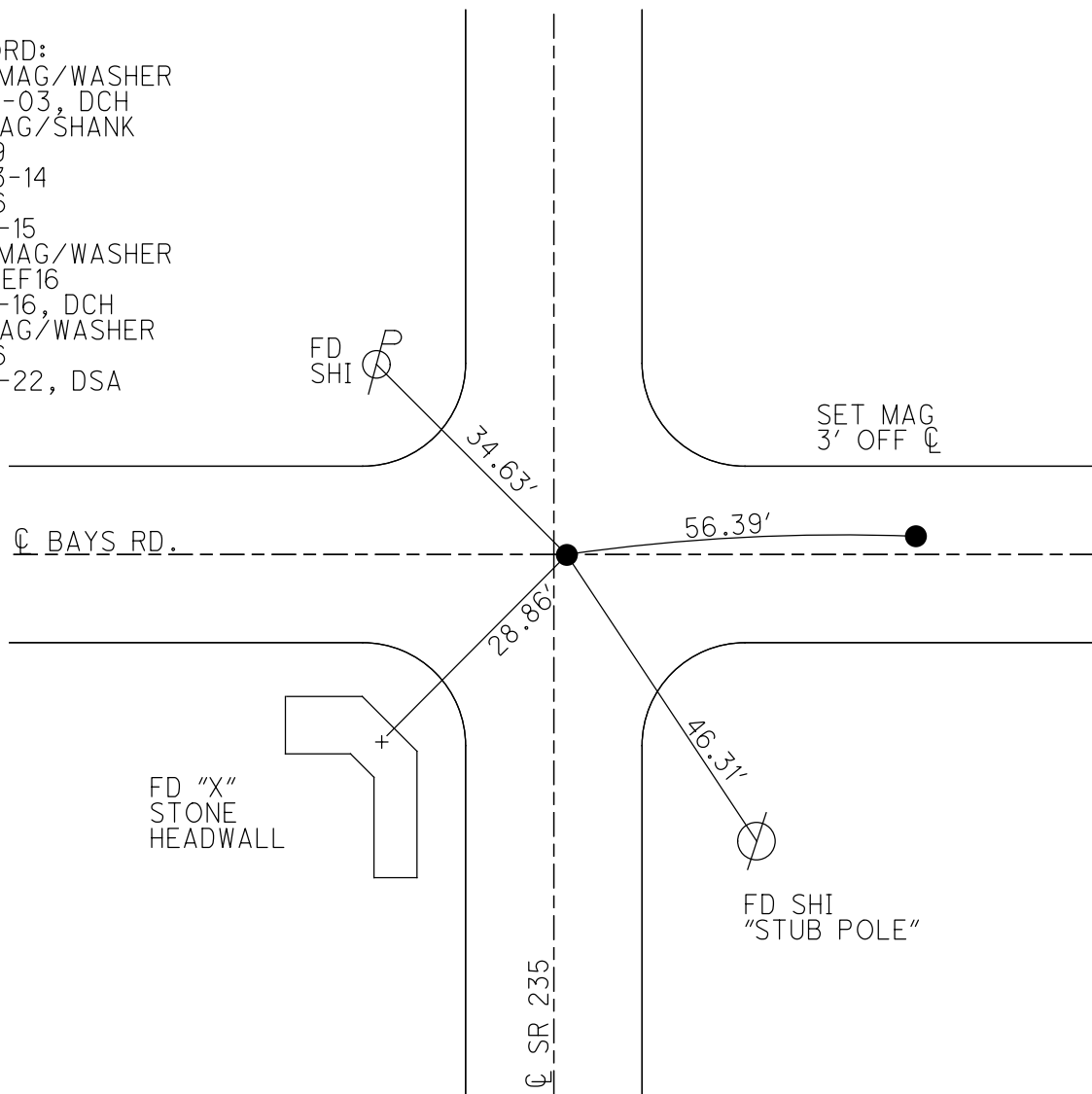
GEOID: NAVD88 2018

GRID: NORTHING: 586766.851

EASTING: 1615086.323



RECORD:  
 SET MAG/WASHER  
 10-10-03, DCH  
 FD MAG/SHANK  
 REF19  
 10-23-14  
 REF16  
 8-26-15  
 SET MAG/WASHER  
 NEWREF16  
 7-28-16, DCH  
 FD MAG/WASHER  
 REF16  
 4-29-22, DSA





O.D.O.T. DISTRICT 2 SURVEY OFFICE (USE ONLY)

PERSONNEL

REFERENCE NO. 17

SHEET 17 OF 26

NOTES RHOADES  
 H.C. O'DONNELL  
 R.C. RHOADES

DATE 8-26-15  
 WEATHER CLOUDY  
 TEMP. 65°F

ROUTE SR 235  
 COUNTY WOOD  
 TOWNSHIP MILTON  
 SECTION 26  
 T 4 N R 9 E

DWG BY WHITAKER PID R/W STAKE

TYPE MONUMENT R.R.SPIKE

~~ON SURFACE~~ - BELOW 5"

OFFSET  $\text{C}$  PAVEMENT 7.6' ~~LT~~ : RT  
1.7' TO RT EDGE PAVEMENT

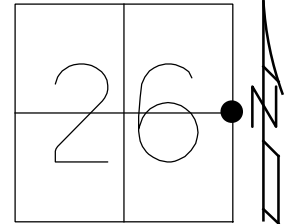
STATION: 398+95.74

HORIZ.DATUM: NAD83 2011

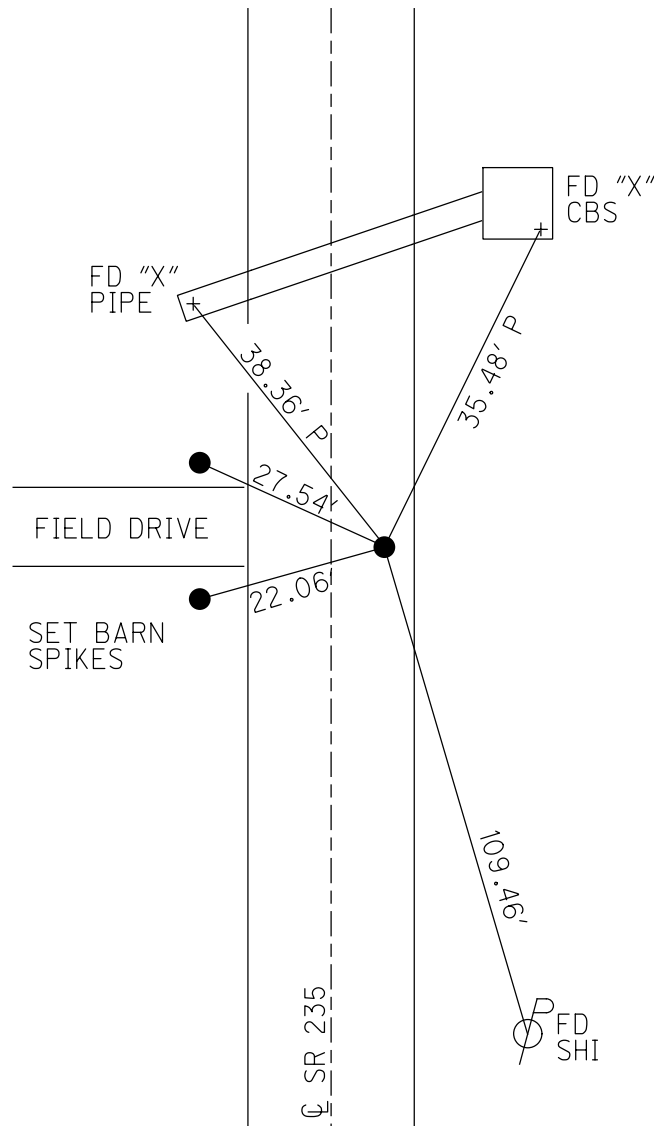
GEOID: NAVD88 2018

GRID: NORTHING: 589418.989

EASTING: 1615083.425



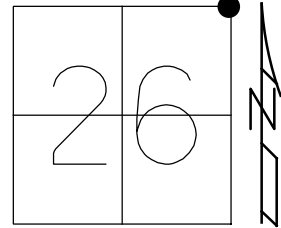
RECORD  
 SET MAG/WASHER  
 10-10-03, DCH  
 FD R.R.SPIKE  
 REF20  
 10-22-14  
 REF17  
 8-26-15  
 SET MAG/WASHER  
 NEWREF17  
 7-28-16, DCH  
 FD MAG/WASHER  
 REF17  
 4-29-22, DSA



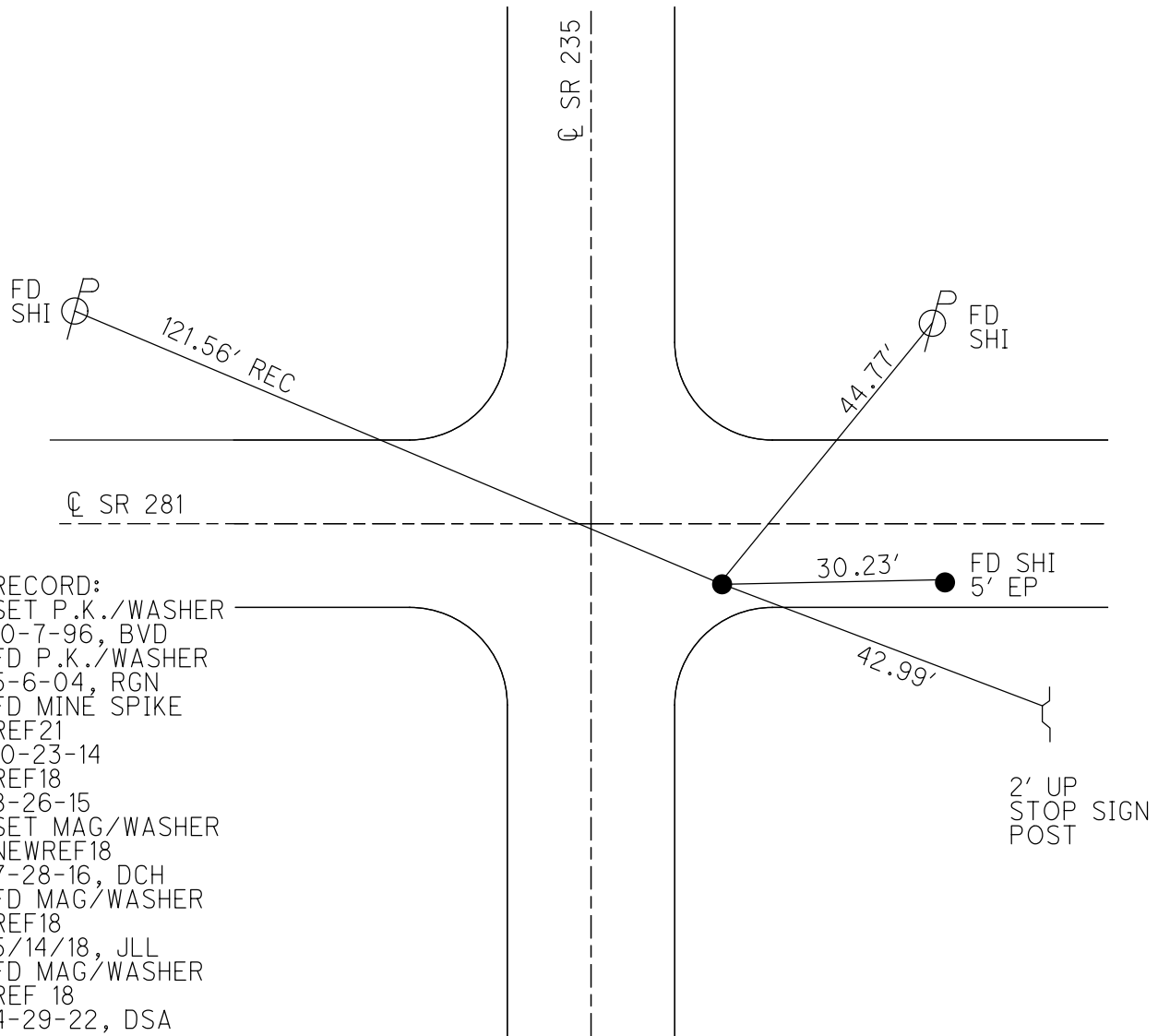
O.D.O.T. DISTRICT 2 SURVEY OFFICE (USE ONLY)

PERSONNEL \_\_\_\_\_ REFERENCE NO. 18 SHEET 18 OF 26  
 NOTES RHOADES DATE 8-26-15 ROUTE SR 235  
 H.C. O'DONNELL WEATHER CLOUDY COUNTY WOOD  
 R.C. RHOADES TEMP. 65°F TOWNSHIP MILTON  
 SECTION 26  
 DWG BY WHITAKER PID R/W STAKE T 4 N R 9 E

TYPE MONUMENT MINE SPIKE  
~~ON SURFACE~~ - BELOW 0.3'  
 OFFSET  $\odot$  PAVEMENT 11.4' ~~ET~~ : RT  
2.2' TO RT EDGE PAVEMENT  
 STATION: 425+47.72



HORZ. DATUM: NAD83 2011 GEOID: NAVD88 2018  
 GRID: NORTHING: 592070.940 EASTING: 1615080.957



RECORD:  
 SET P.K./WASHER  
 10-7-96, BVD  
 FD P.K./WASHER  
 5-6-04, RGN  
 FD MINE SPIKE  
 REF21  
 10-23-14  
 REF18  
 8-26-15  
 SET MAG/WASHER  
 NEWREF18  
 7-28-16, DCH  
 FD MAG/WASHER  
 REF18  
 5/14/18, JLL  
 FD MAG/WASHER  
 REF 18  
 4-29-22, DSA

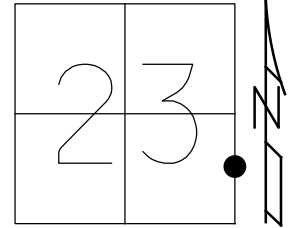
O.D.O.T. DISTRICT 2 SURVEY OFFICE (USE ONLY)

PERSONNEL \_\_\_\_\_ REFERENCE NO. 18 A SHEET 19 OF 26

NOTES HOMAN DATE 9-25-03 ROUTE SR 235  
 H.C. NUHFER WEATHER SUNNY COUNTY WOOD  
 R.C. BALLMER TEMP. 60°F TOWNSHIP MILTON  
 \_\_\_\_\_ SECTION 23  
 \_\_\_\_\_ T 4 N R 9 E

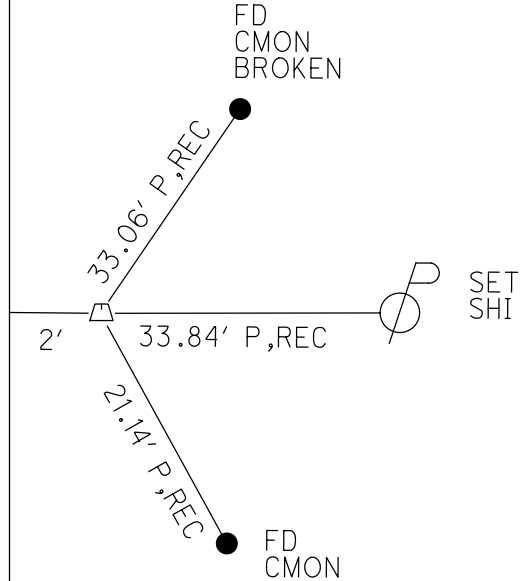
TYPE MONUMENT STONE  
~~ON SURFACE~~ - BELOW 6"  
~~LEFT~~ - Q PAV'T - RIGHT 16'  
7' RT TO RT EDGE PAVEMENT  
 S.L.M. 437+75

Grid: Northing: - Easting: -



RECORD:  
 FD STONE  
 7/30/96, VD  
 6" DOWN  
 9/25/03, DCH  
 DNF STONE  
 5/22/03, DCH  
 10/23/14

Q SR 235



O.D.O.T. DISTRICT 2 SURVEY OFFICE (USE ONLY)

PERSONNEL \_\_\_\_\_ REFERENCE NO. 19 SHEET 20 OF 26  
 NOTES LEU DATE 7/2/18 ROUTE SR 235  
 H.C. LEU WEATHER PTLY CLOUDY COUNTY WOOD  
 R.C. HAGEMeyer TEMP. 83° TOWNSHIP MILTON  
 \_\_\_\_\_ SECTION 23  
 \_\_\_\_\_ T 4 N R 9 E

TYPE MONUMENT 3/4" IPID W/ODOT ALUM.CAP

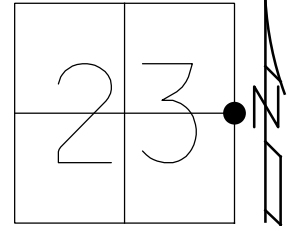
ON SURFACE - ~~BELOW~~ ON \_\_\_\_\_

~~LEFT~~ - Q PAV'T - RIGHT 11.9'

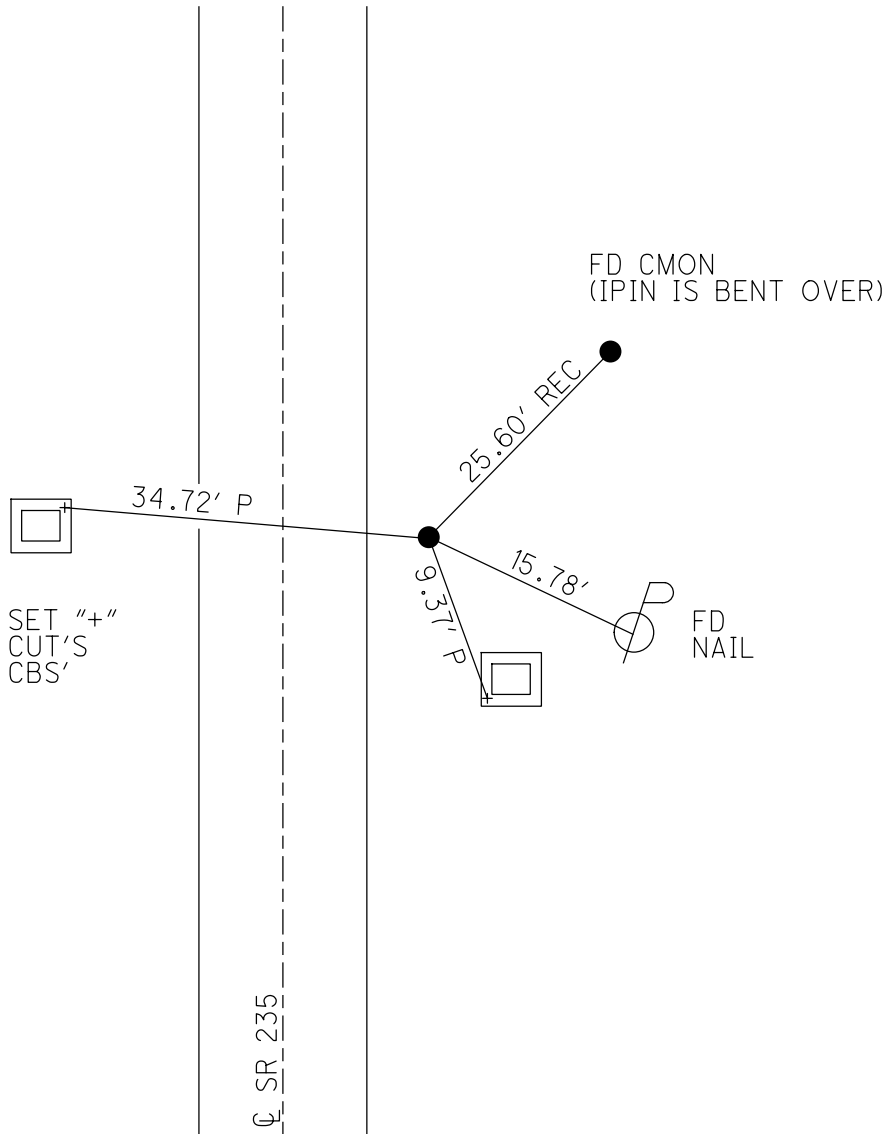
1.4' RT TO RT EDGE PAVEMENT

S.L.M. 451+08

Grid: Northing: 594776.429 Easting: 1615248.828



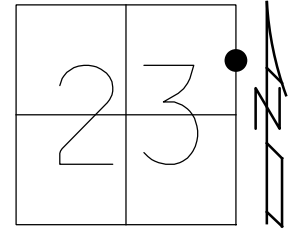
RECORD:  
 FD IPIPE BENT  
 SET 3/4" IPIN  
 7-9-98  
 D.N.F.  
 5-22-03  
 FD IPIPE  
 9-25-03, DCH  
 D.N.F.  
 10-23-14  
 8-26-15  
 7-28-16  
 SET IPID  
 W/ODOT ALUM.CAP  
 REF19  
 7/2/18, JLL



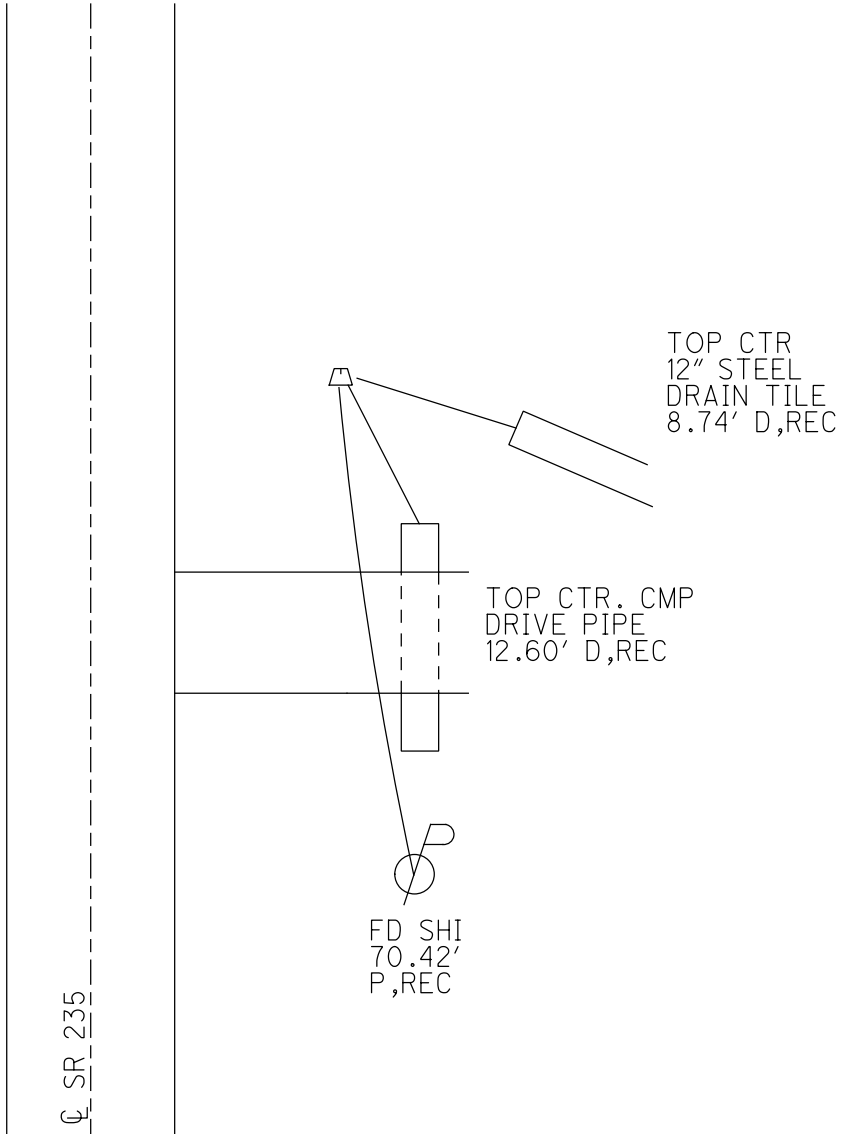
O.D.O.T. DISTRICT 2 SURVEY OFFICE (USE ONLY)

PERSONNEL \_\_\_\_\_ REFERENCE NO. 19 A SHEET 21 OF 26  
 NOTES HOMAN DATE 9-25-03 ROUTE SR 235  
 H.C. NUHFER WEATHER SUNNY COUNTY WOOD  
 R.C. BALLMER TEMP. 60°F TOWNSHIP MILTON  
 \_\_\_\_\_ SECTION 23  
 \_\_\_\_\_ T 4 N R 9 E

TYPE MONUMENT STONE  
~~ON SURFACE~~ - BELOW 6"  
~~LEFT~~ - Q PAV'T - RIGHT 18'  
9.5' RT TO RT EDGE PAVEMENT  
 S.L.M. 458+68.82  
 Grid: Northing: 595391.650 Easting: 1615134.220



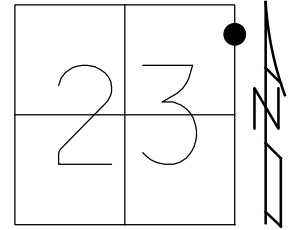
RECORD:  
 STONE BROKEN  
 5-22-03  
 6" DOWN  
 9-25-03, DCH  
 FD STONE  
 SIDE OF DITCH  
 BANK 6" DOWN  
 REF22  
 10-23-14, EBW  
 DNF  
 8-26-15  
 7-28-16, DCH  
 FD STONE  
 REFA19  
 5/14/18, JLL



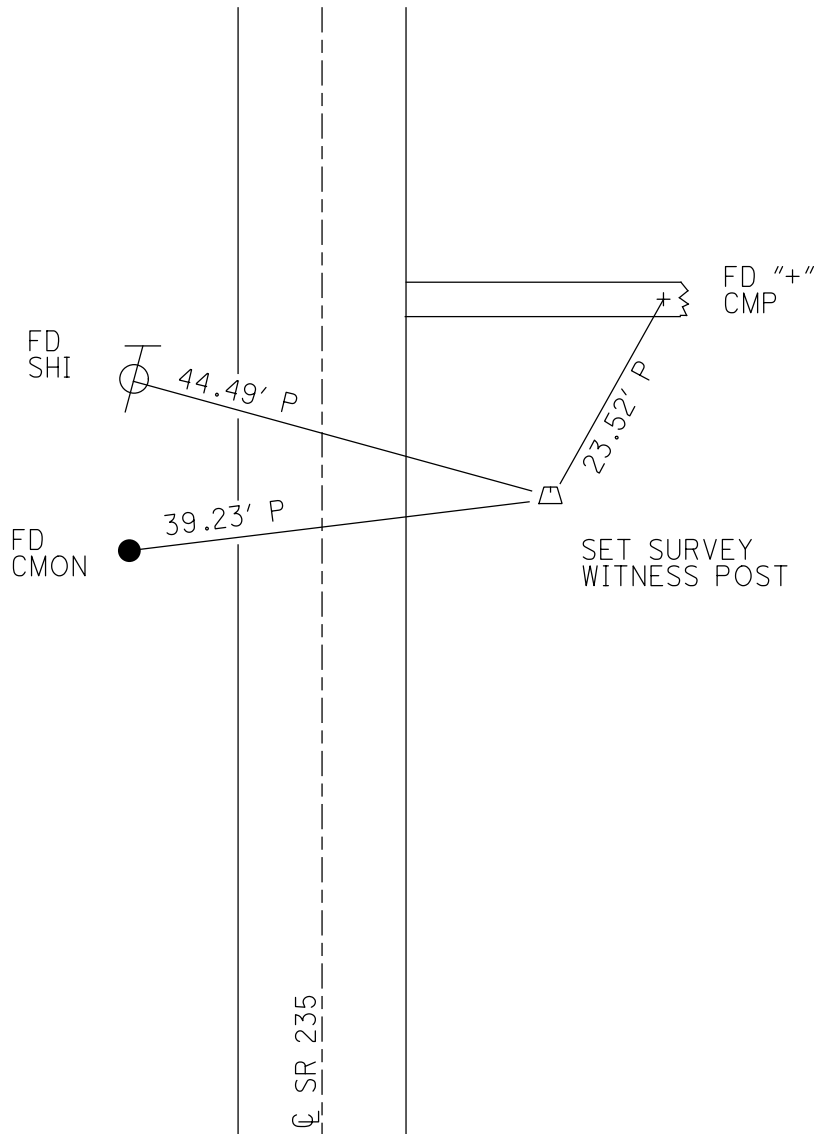
O.D.O.T. DISTRICT 2 SURVEY OFFICE (USE ONLY)

PERSONNEL \_\_\_\_\_ REFERENCE NO. 19 B SHEET 22 OF 26  
 NOTES HOMAN DATE 9-25-03 ROUTE SR 235  
 H.C. NUHFER WEATHER SUNNY COUNTY WOOD  
 R.C. BALLMER TEMP. 60°F TOWNSHIP MILTON  
 \_\_\_\_\_ SECTION 23  
 \_\_\_\_\_ T 4 N R 9 E

TYPE MONUMENT STONE  
 ON SURFACE - ~~BELOW~~ ON  
~~LEFT~~ - Q PAV'T - RIGHT 18.9'  
9.5' TO RT EDGE PAVEMENT  
 S.L.M. 465+33.85  
 Grid: Northing: 596056.530 Easting: 1615149.770



RECORD:  
 FD STONE  
 9-25-03  
 FD STONE  
 W/DRILLH  
 REF23  
 10-23-14, EBW  
 8-26-15  
 7-28-16, DCH  
 9/21/17, JFO  
 REFB19  
 5/14/18, JLL



O.D.O.T. DISTRICT 2 SURVEY OFFICE (USE ONLY)

PERSONNEL \_\_\_\_\_ REFERENCE NO. 20 SHEET 23 OF 26

NOTES RHOADES DATE 8-26-15 ROUTE SR 235  
 H.C. O'DONNELL WEATHER CLOUDY COUNTY WOOD  
 R.C. RHOADES TEMP. 65°F TOWNSHIP MILTON  
 \_\_\_\_\_ SECTION 23  
 \_\_\_\_\_ T 4 N R 9 E

TYPE MONUMENT P.K./WASHER

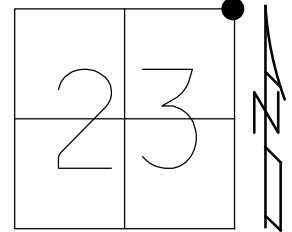
ON SURFACE - ~~BELOW~~ ON

~~LEFT - C~~ PAV'T - RIGHT 11.9'

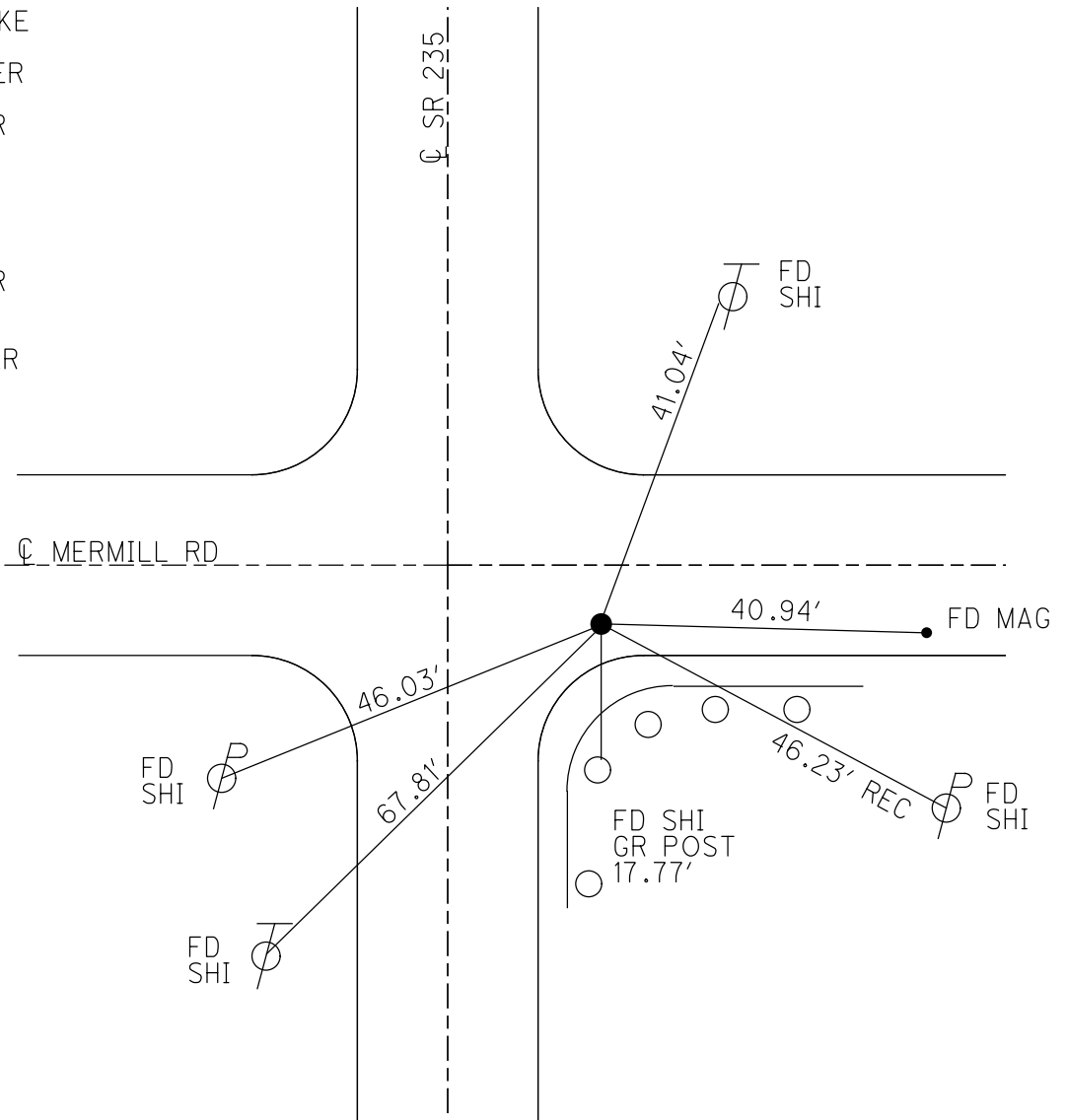
3.0' TO RT EDGE PAVEMENT

S.L.M. 478+63.62

Grid: Northing: 597385.990 Easting: 1615179.270



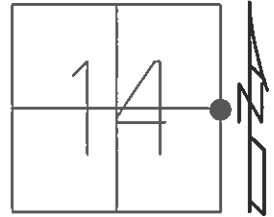
RECORD:  
 SET SM.R.R.SPIKE  
 6-27-86, MDB  
 SET P.K./WASHER  
 10-7-96, BVD  
 FD P.K./WASHER  
 2003  
 FD R.R.SPIKE  
 1" DOWN  
 REF24  
 10-23-14, EBW  
 FD P.K./WASHER  
 REF20  
 8-26-15, JFO  
 SET MAG/WASHER  
 NEWREF20  
 7-28-16, DCH  
 REF20  
 9/21/17, JFO  
 5/11/18, JFO



O.D.O.T. DISTRICT 2 SURVEY OFFICE (USE ONLY)

PERSONNEL \_\_\_\_\_ REFERENCE NO. 21 SHEET 24 OF 26  
 NOTES RHOADES DATE 8-26-15 ROUTE SR 235  
 H.C. O'DONNELL WEATHER CLOUDY COUNTY WOOD  
 R.C. RHOADES TEMP. 65°F TOWNSHIP MILTON  
 \_\_\_\_\_ SECTION 14  
 \_\_\_\_\_ T 4 N R 9 E

TYPE MONUMENT PK/WASHER  
 ON SURFACE - ~~BELOW~~ ON \_\_\_\_\_  
~~LEFT~~ - Q PAV'T - RIGHT 2.6'  
6.4' TO RT EDGE PAVEMENT  
 S.L.M. 505+18.83



Grid: Northing: 600040.7701 Easting: 1615217.5250

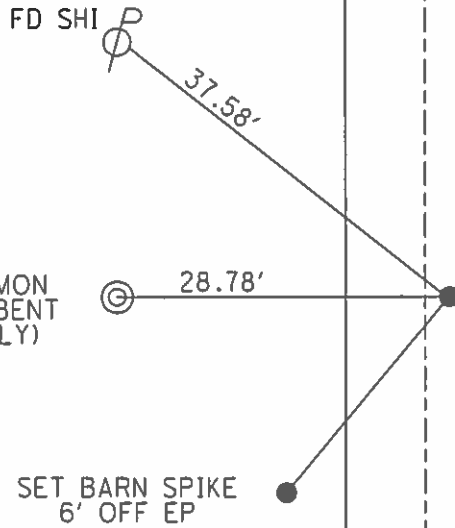
RECORD:  
 SET SM RR SPK  
 6-27-86, MDB

SET MAG/WASHER  
 10-10-03, DCH

FD MAG  
 GPS, REF25  
 10-23-14

GPS, REF21  
 8-26-15

FD R/W MON  
 MEAS. @ BENT  
 (WESTERLY)



RES#10425

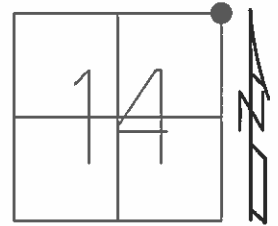
Q SR 235



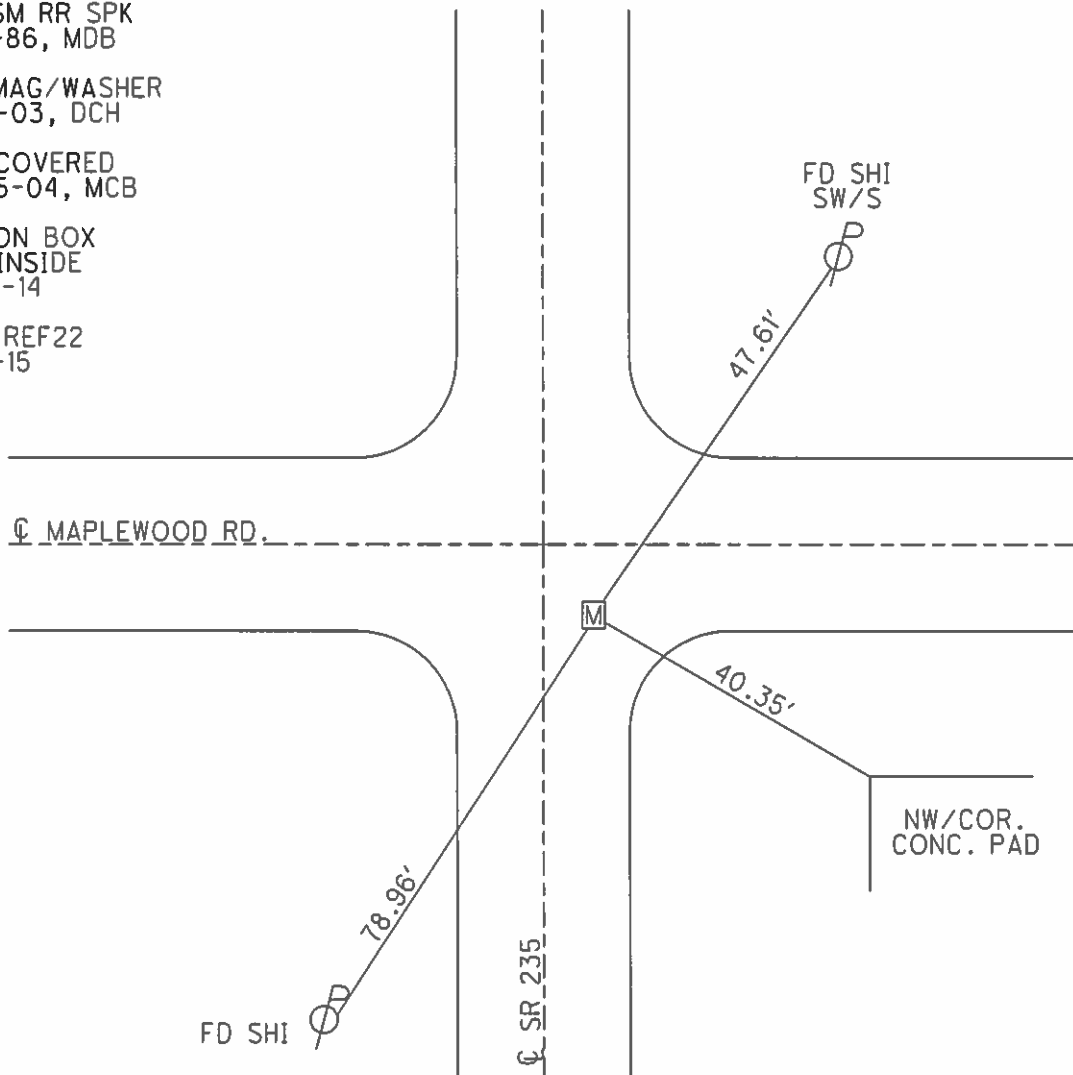
O.D.O.T. DISTRICT 2 SURVEY OFFICE (USE ONLY)

PERSONNEL \_\_\_\_\_ REFERENCE NO. 22 SHEET 25 OF 26  
 NOTES RHOADES DATE 8-26-15 ROUTE SR 235  
 H.C. O'DONNELL WEATHER CLOUDY COUNTY WOOD  
 R.C. RHOADES TEMP. 65°F TOWNSHIP MILTON  
 \_\_\_\_\_ SECTION 14  
 \_\_\_\_\_ T 4 N R 9 E

TYPE MONUMENT MONBOX W/5/8" IPIN  
 ON SURFACE - ~~BELOW~~ ON \_\_\_\_\_  
~~LEFT~~ - ☉ PAV'T - RIGHT 0.5'  
8.1' TO RT EDGE PAVEMENT  
 S.L.M. 531+78.20  
 Grid: Northing: 602699.9519 Easting: 1615258.2721



RECORD:  
 SET SM RR SPK  
 6-27-86, MDB  
 SET MAG/WASHER  
 10-10-03, DCH  
 NOT COVERED  
 08-05-04, MCB  
 FD MON BOX  
 IPIN INSIDE  
 10-23-14  
 GPS, REF22  
 8-26-15



O.D.O.T. DISTRICT 2 SURVEY OFFICE (USE ONLY)

PERSONNEL

REFERENCE NO. 24

SHEET 26 OF 26

NOTES RHOADES

DATE 8/11/17

ROUTE SR 235

H.C. O'DONNELL

WEATHER CLOUDY

COUNTY WOOD

R.C. RHOADES

TEMP. 67°

TOWNSHIP MILTON

DWG BY RHOADES

PID PAVETRAIN

SECTION 2

T 4 N R 9 E

TYPE MONUMENT MAG/WASHER

ON SURFACE - ~~BELOW~~ ON

OFFSET CL PAVEMENT 3' LT : ~~RT~~

6.9' TO LT EDGE PAVEMENT

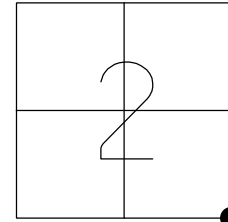
STATION: 585+05.63

HORZ.DATUM: NAD83 2011

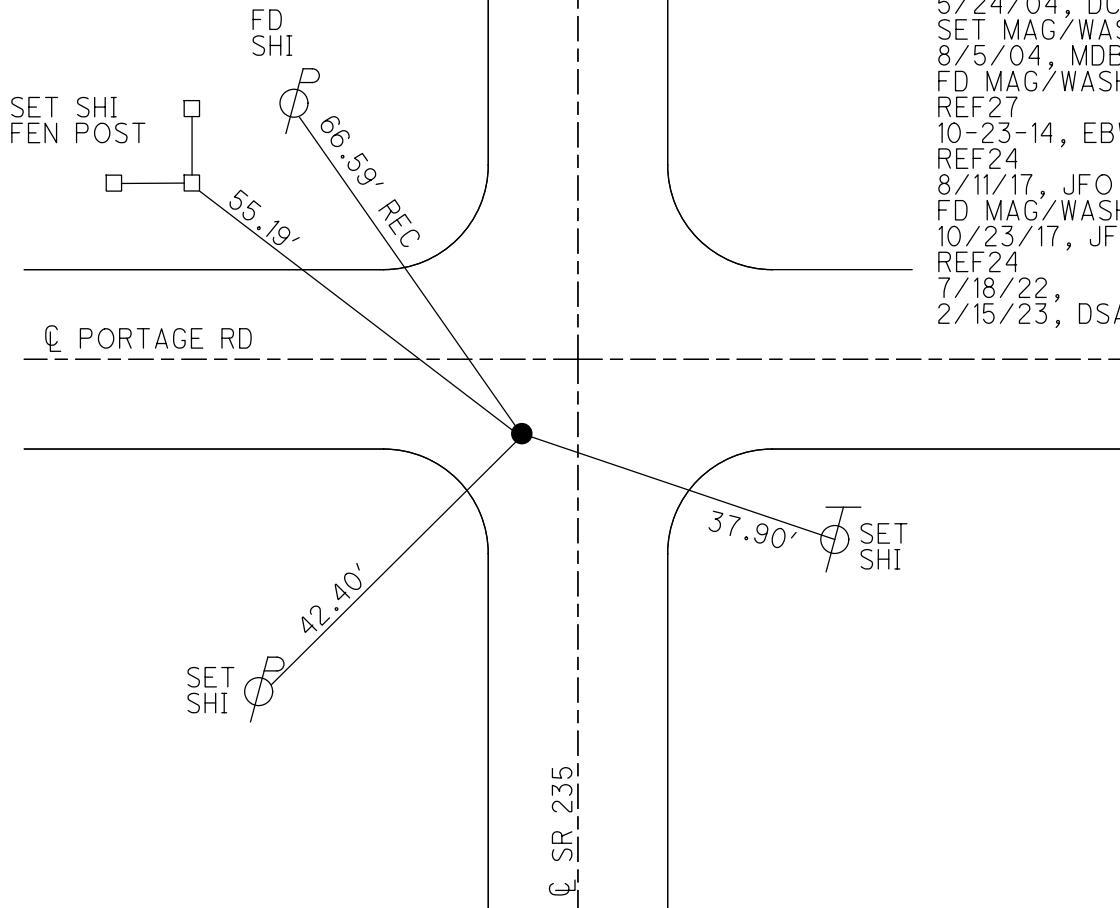
GEOID: NAVD88 2018

GRID: NORTHING: 608027.079

EASTING: 1615309.113



- RECORD:  
 SET SM.R.R.SPIKE  
 6-27-86, MDB  
 SET P.K./WASHER  
 10-7-96, BVD  
 FD SM.R.R.SPIKE  
 5/24/04, DCH  
 SET MAG/WASHER  
 8/5/04, MDB  
 FD MAG/WASHER  
 REF27  
 10-23-14, EBW  
 REF24  
 8/11/17, JFO  
 FD MAG/WASHER  
 10/23/17, JFO  
 REF24  
 7/18/22,  
 2/15/23, DSA



O.D.O.T. DISTRICT 2 SURVEY OFFICE (USE ONLY)

PERSONNEL

REFERENCE NO. 25

SHEET 1 OF 23

NOTES RHOADES

DATE 8/11/17

ROUTE SR 235

H.C. O'DONNELL

WEATHER CLOUDY

COUNTY WOOD

R.C. RHOADES

TEMP. 67°

TOWNSHIP MILTON

DWG BY RHOADES

PID PAVETRAIN

SECTION 2

T 4 N R 9 E

TYPE MONUMENT MAG/WASHER

ON SURFACE - ~~BELOW~~ ON

OFFSET Q PAVEMENT 4.2' ~~RT~~ : RT

5.5' TO RT EDGE PAVEMENT

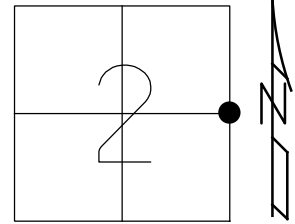
STATION: 611+57.26

HORZ.DATUM: NAD83 2011

GEOID: NAVD88 2018

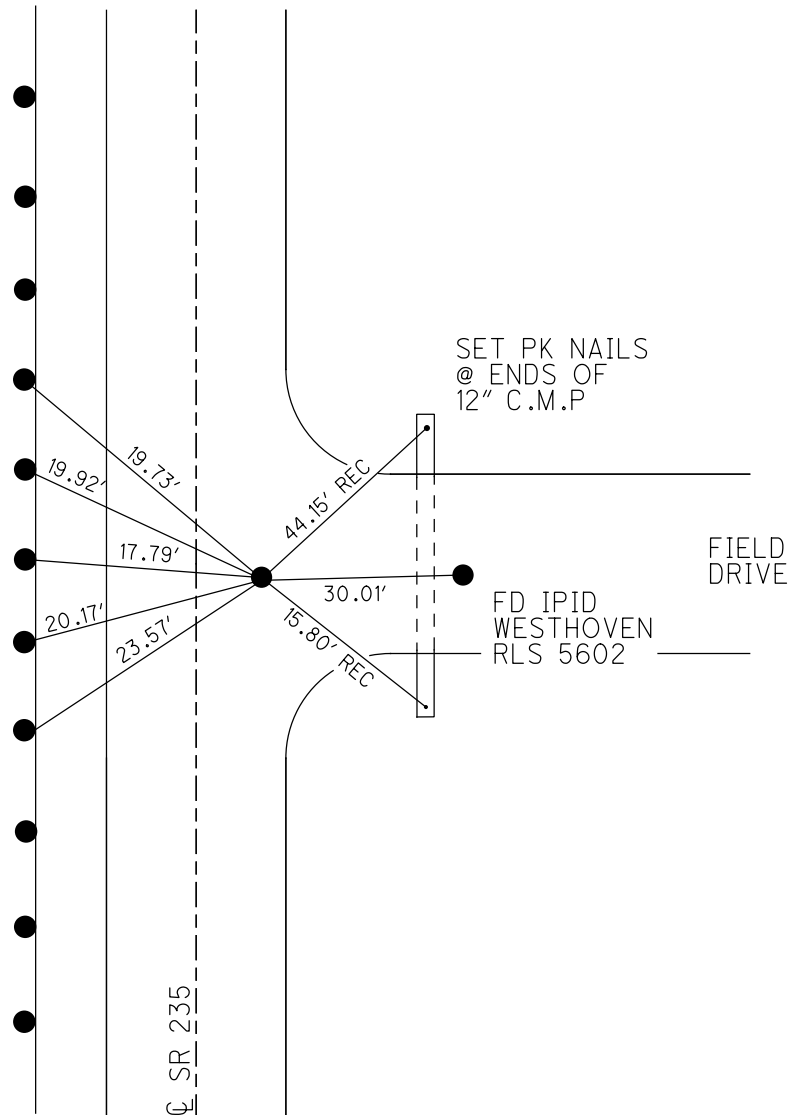
GRID: NORTHING: 610678.526

EASTING: 1615346.831



- RECORD:
- SET SM.R.R.SPIKE
  - 7-8-86, MDB
  - SET P.K./WASHER
  - 10-8-96, BVD
  - FD P.K./WASHER
  - 5/28/04, RGN
  - SET PK/WASHER
  - 8/5/04, MDB
  - FD MAG NAIL
  - REF28
  - 10-23-14, EBW
  - 9-7-16, JFO
  - FD MAG/WASHER
  - REF25
  - 8/11/17, JFO
  - 10/23/17, JFO
  - FD MAG/WASHER
  - REF25
  - 7/18/22,
  - 2/15/23, DSA

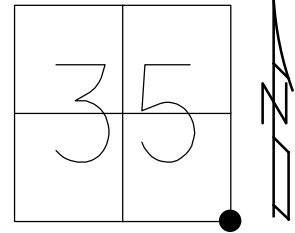
SET NOTCHES  
1' UP NEAR/S  
GR POSTS



O.D.O.T. DISTRICT 2 SURVEY OFFICE (USE ONLY)

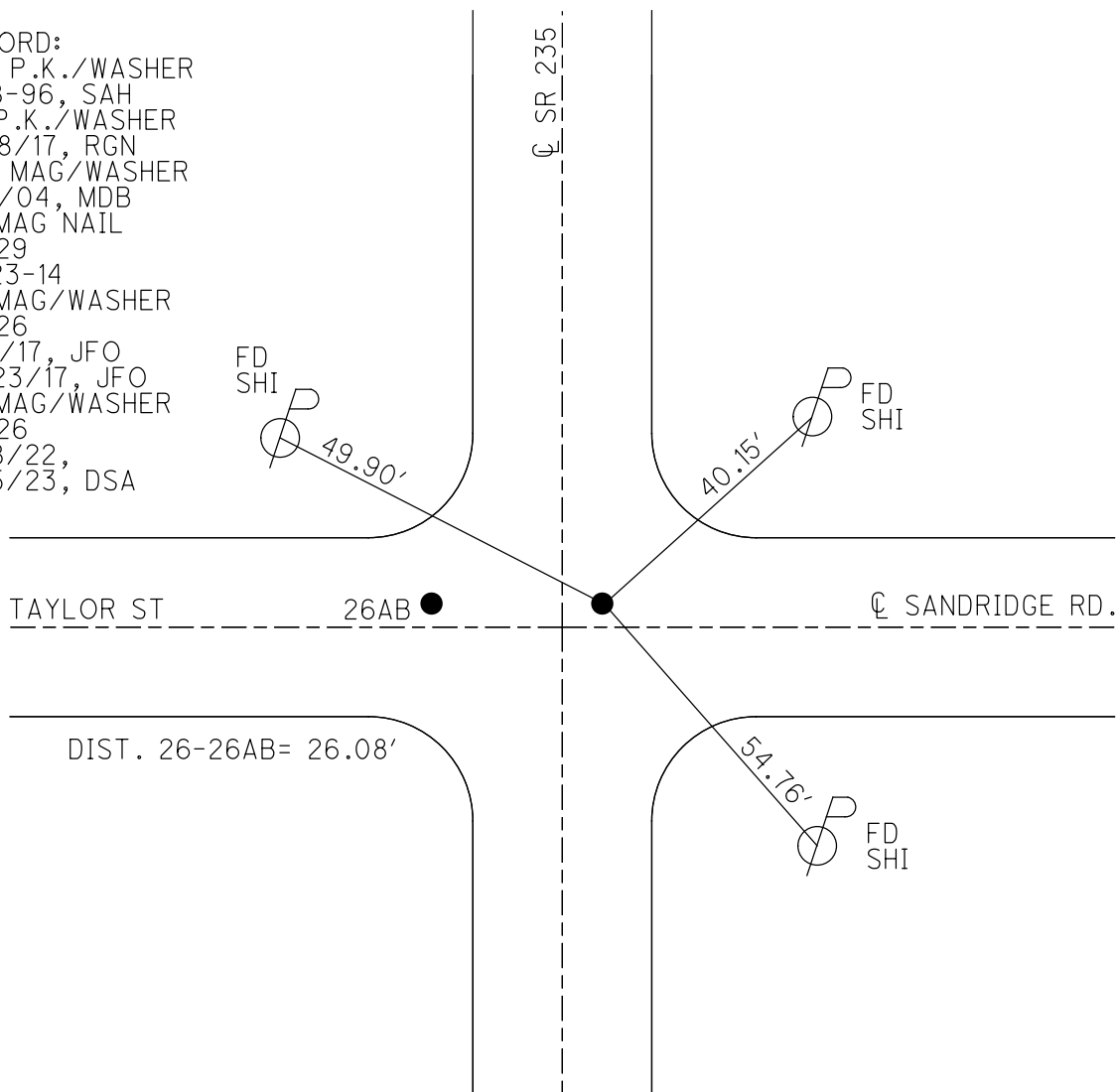
PERSONNEL \_\_\_\_\_ REFERENCE NO. 26 SHEET 2 OF 23  
 NOTES RHOADES DATE 8/11/17 ROUTE SR 235  
 H.C. O'DONNELL WEATHER CLOUDY COUNTY WOOD  
 R.C. RHOADES TEMP. 67° TOWNSHIP WESTON  
 SECTION 2  
 DWG BY RHOADES PID PAVETRAIN T 5 N R 9 E

TYPE MONUMENT MAG/WASHER  
 ON SURFACE - ~~BELOW~~ ON  
 OFFSET  $\text{C}$  PAVEMENT 4' ~~±~~ : RT  
5.2' TO RT EDGE PAVEMENT  
 STATION: 637+62



HORIZ.DATUM: NAD83 2011 GEOID: NAVD88 2018  
 GRID: NORTHING: 613350.025 EASTING: 1615372.611

RECORD:  
 SET P.K./WASHER  
 10-8-96, SAH  
 FD P.K./WASHER  
 5/28/17, RGN  
 SET MAG/WASHER  
 8/5/04, MDB  
 FD MAG NAIL  
 REF29  
 10-23-14  
 FD MAG/WASHER  
 REF26  
 8/11/17, JFO  
 10/23/17, JFO  
 FD MAG/WASHER  
 REF26  
 7/18/22,  
 2/15/23, DSA



O.D.O.T. DISTRICT 2 SURVEY OFFICE (USE ONLY)

PERSONNEL

REFERENCE NO. 26 AB

SHEET 3 OF 23

NOTES RHOADES

DATE 8-14-23

ROUTE SR 235

H.C. AUBLE

WEATHER CLOUDY

COUNTY WOOD

R.C. NIESE

TEMP. 72°

TOWNSHIP WESTON

DWG BY RHOADES

PID PAVETRAIN

SECTION 35

T 5 N R 9 E

TYPE MONUMENT MAG/WASHER

ON SURFACE - ~~BELOW~~ ON

OFFSET Q PAVEMENT 22' LT : ~~RT~~

12.9' LT TO LT EDGE PAVEMENT

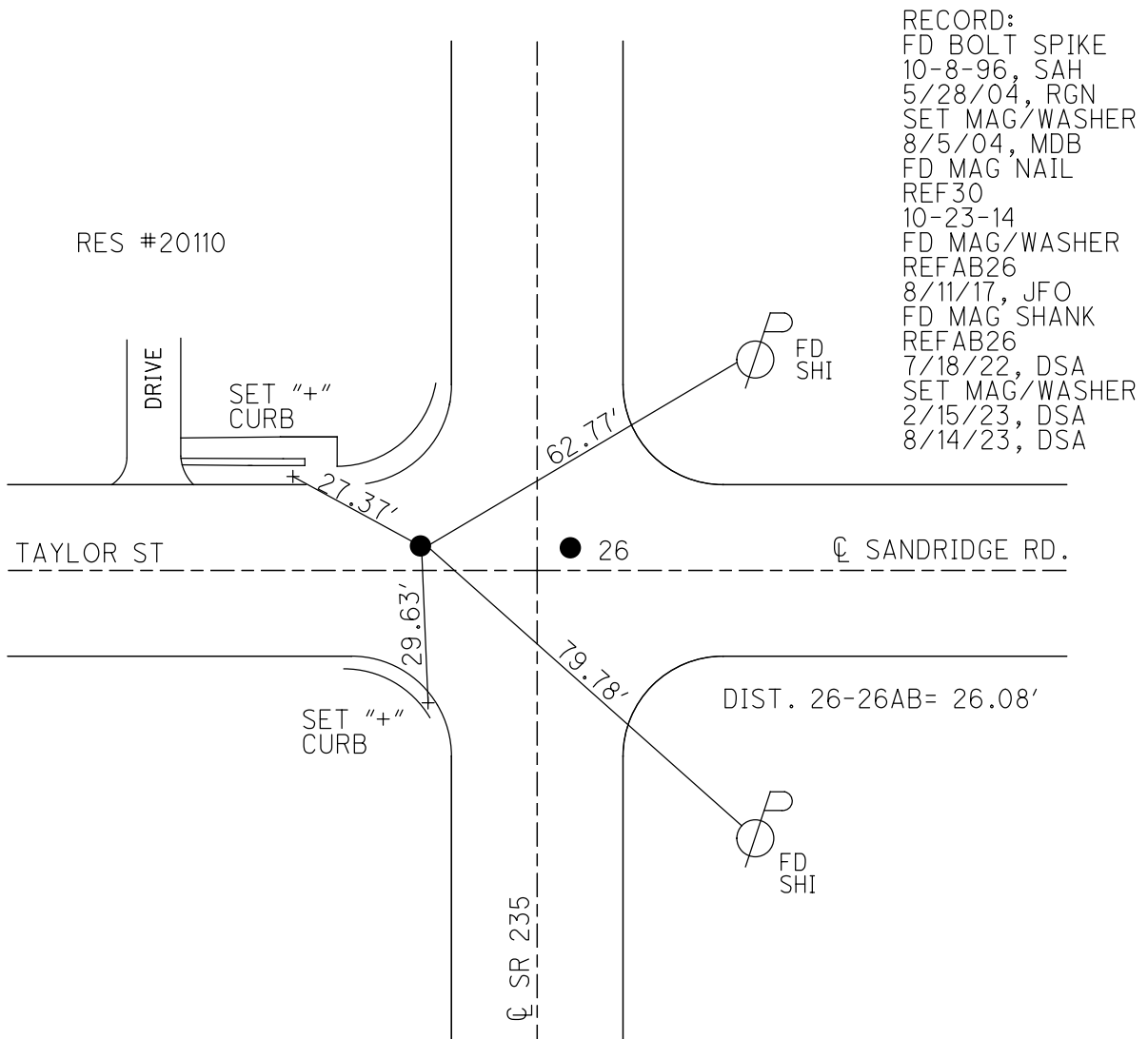
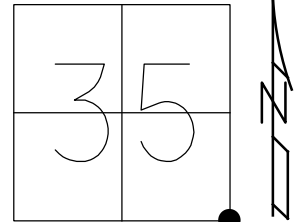
STATION: 637+88

HORIZ. DATUM: NAD83 2011

GEOID: NAVD88 2018

GRID: NORTHING: 613350.623

EASTING: 1615346.564



- RECORD:  
 FD BOLT SPIKE  
 10-8-96, SAH  
 5/28/04, RGN  
 SET MAG/WASHER  
 8/5/04, MDB  
 FD MAG NAIL  
 REF30  
 10-23-14  
 FD MAG/WASHER  
 REFAB26  
 8/11/17, JFO  
 FD MAG SHANK  
 REFAB26  
 7/18/22, DSA  
 SET MAG/WASHER  
 2/15/23, DSA  
 8/14/23, DSA

O.D.O.T. DISTRICT 2 SURVEY OFFICE (USE ONLY)

PERSONNEL

REFERENCE NO. 26 A

SHEET 4 OF 23

NOTES RHOADES DATE 8/11/17

H.C. O'DONNELL WEATHER CLOUDY

R.C. RHOADES TEMP. 71°

ROUTE SR 235

COUNTY WOOD

TOWNSHIP WESTON

SECTION 35

DWG BY RHOADES PID PAVETRAIN

T 5 N R 9 E

TYPE MONUMENT MAG/WASHER

ON SURFACE - ~~BELOW~~ ON

OFFSET Q PAVEMENT 19.2' LT : ~~RT~~

10' LT TO LT EDGE PAVEMENT

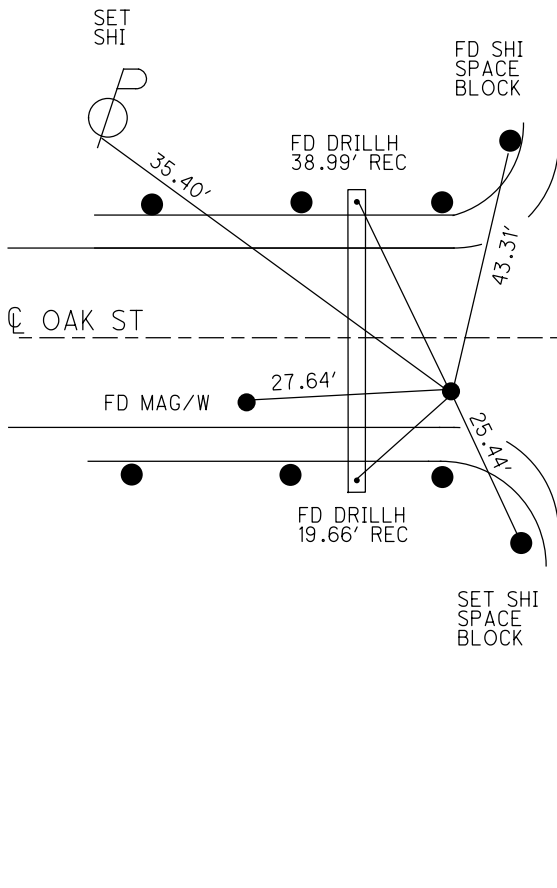
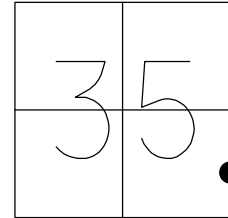
STATION: 651+59.52

HORZ.DATUM: NAD83 2011

GEOID: NAVD88 2018

GRID: NORTHING: 614680.547

EASTING: 1615363.135



- RECORD:
- SET SM.R.R.SPIKE
  - 7-8-86, MDB
  - SET PK/WASHER
  - 10-8-96, SAH
  - FD P.K./WASHER
  - 5/28/04, RGN
  - SET MAG/WASHER
  - 08-05-04, MDB
  - FD MAG/WASHER
  - REF31
  - 10-23-14
  - FD MAG/WASHER
  - REFA26
  - 8/11/17, JFO
  - FD MAG SHANK
  - REFA26
  - 7/18/22, DSA
  - SET MAG/WASHER
  - 2/15/23, DSA

O.D.O.T. DISTRICT 2 SURVEY OFFICE (USE ONLY)

PERSONNEL

REFERENCE NO. 27

SHEET 5 OF 23

NOTES NUHFER DATE 5/28/04  
 H.C. NUHFER WEATHER CLOUDY  
 R.C. HOFFMAN TEMP. 62°

ROUTE SR 235  
 COUNTY WOOD  
 TOWNSHIP WESTON  
 SECTION 35  
 T 5 N R 9 E

DWG BY RHOADES PID \_\_\_\_\_

TYPE MONUMENT 3/4" IPIN

ON SURFACE - ~~BELOW~~ ON \_\_\_\_\_

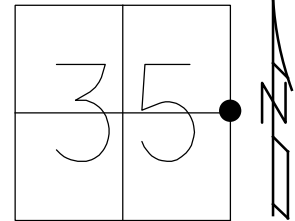
OFFSET CL PAVEMENT 20.5' LT : ~~RT~~

11.5' TO LT EDGE PAVEMENT

STATION: 664+27

HORZ. DATUM: \_\_\_\_\_ GEOID: \_\_\_\_\_

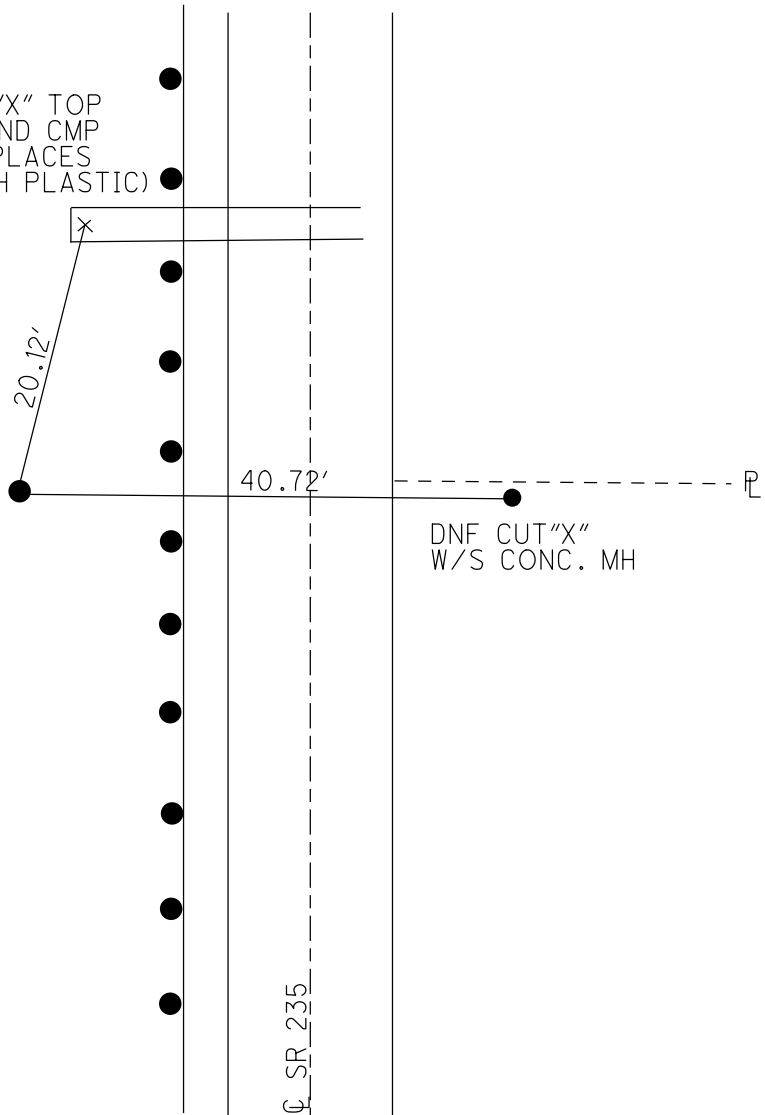
GRID: NORTHING: \_\_\_\_\_ EASTING: \_\_\_\_\_



RECORD:  
 DID NOT FIND IRON PIN  
 POST ARE LEANING TO  
 BAD TO RESET  
 05-12-04, RGN

DNF  
 LOOKED FOR BUT  
 COULD NOT  
 LOCATE, FAIRLY NEW  
 RIP RAP IN AREA. COULD  
 HAVE BEEN DESTROYED  
 AND NEW G-RAIL  
 10-23-14

FD "X" TOP  
 W-END CMP  
 (REPLACES  
 WITH PLASTIC)



O.D.O.T. DISTRICT 2 SURVEY OFFICE (USE ONLY)

PERSONNEL

REFERENCE NO. 28

SHEET 6 OF 23

NOTES RHOADES

DATE 8/11/17

ROUTE SR 235

H.C. O'DONNELL

WEATHER CLOUDY

COUNTY WOOD

R.C. RHOADES

TEMP. 71°

TOWNSHIP WESTON

DWG BY RHOADES

PID PAVETRAIN

SECTION 35

T 5 N R 9 E

TYPE MONUMENT LG.R.R.SPIKE

~~ON SURFACE~~ - BELOW 3"

OFFSET Q PAVEMENT 6.5' LT : ~~RT~~

2.7' TO LT EDGE PAVEMENT

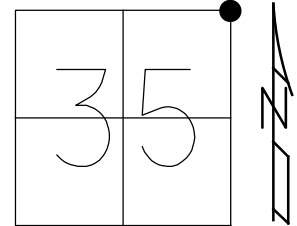
STATION: 691+50.82

HORZ.DATUM: NAD83 2011

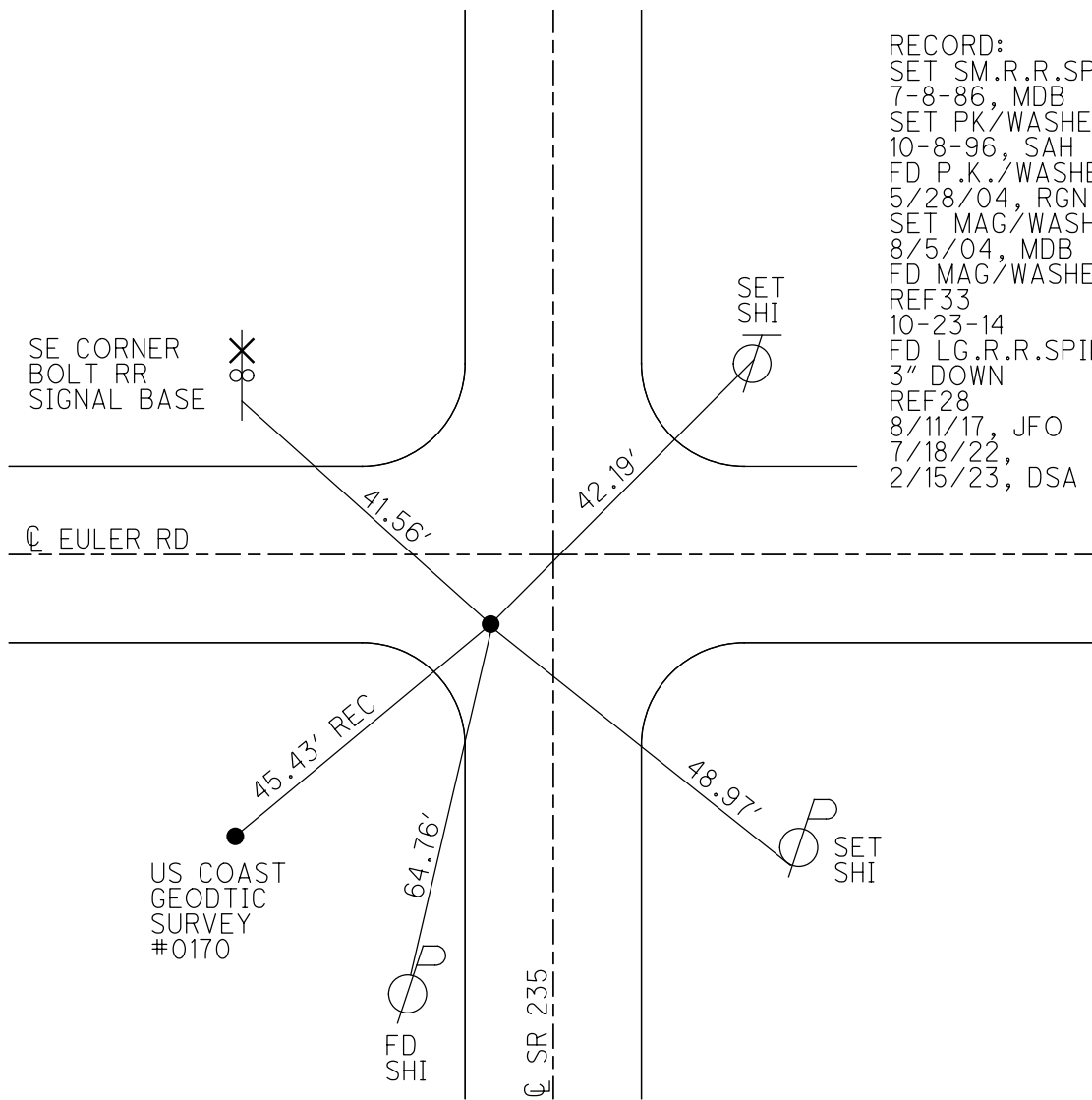
GEOID: NAVD88 2018

GRID: NORTHING: 618671.787

EASTING: 1615395.702



RECORD:  
 SET SM.R.R.SPIKE  
 7-8-86, MDB  
 SET PK/WASHER  
 10-8-96, SAH  
 FD P.K./WASHER  
 5/28/04, RGN  
 SET MAG/WASHER  
 8/5/04, MDB  
 FD MAG/WASHER  
 REF33  
 10-23-14  
 FD LG.R.R.SPIKE  
 3" DOWN  
 REF28  
 8/11/17, JFO  
 7/18/22,  
 2/15/23, DSA





O.D.O.T. DISTRICT 2 SURVEY OFFICE (USE ONLY)

PERSONNEL \_\_\_\_\_ REFERENCE NO. 29 SHEET 7 OF 7

NOTES RHOADES DATE 8-26-15 ROUTE SR 235  
 H.C. O'DONNELL WEATHER CLOUDY COUNTY WOOD  
 R.C. RHOADES TEMP. 65°F TOWNSHIP WESTON  
 \_\_\_\_\_ SECTION 26  
 \_\_\_\_\_ T 5 N R 9 E

TYPE MONUMENT PK/WASHER

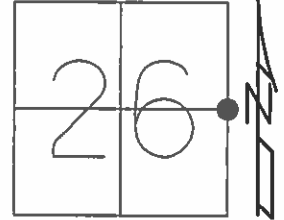
ON SURFACE - ~~BELOW~~ ON \_\_\_\_\_

~~LEFT~~ - CL PAV'T - RIGHT 0.4'

8.5' TO RT EDGE PAVEMENT

S.L.M. 717+88.49

Grid: Northing: 621309.439 Easting: 1615407.523



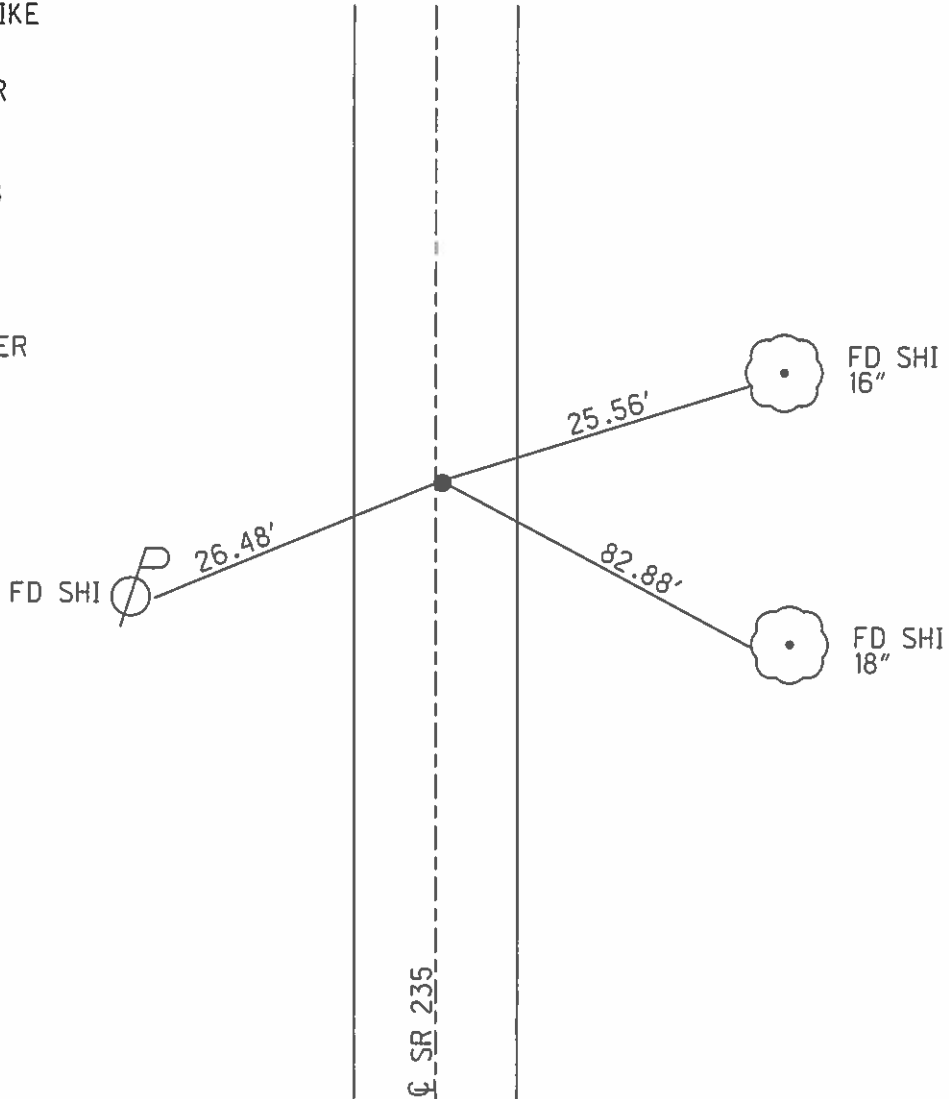
RECORD:  
 SET SM. RR SPIKE  
 7-8-86, MDB

SET PK/WASHER  
 10-8-96, SAH

CHIPPED OUT  
 08-05-04, MDB

FD PK/WASHER  
 GPS, REF34  
 10-23-14

SET MAG/WASHER  
 GPS, NEWREF29  
 9-8-16, JFO



O.D.O.T. DISTRICT 2 SURVEY OFFICE (USE ONLY)

PERSONNEL

REFERENCE NO. 30

SHEET 1 OF 16

NOTES LEU

DATE 7-13-2016

ROUTE SR 235

H.C. HOMAN

WEATHER SUNNY

COUNTY WOOD

R.C. KEFFER

TEMP. 76°

TOWNSHIP WESTON

DWG BY AUBLE PID 85271

SECTION 25

T 5 N R 9 E

TYPE MONUMENT PK/WASHER

ON SURFACE - ~~BELOW~~ ON

OFFSET  $\varnothing$  PAVEMENT 0.5' ~~LT~~ : RT

- TO - EDGE PAVEMENT

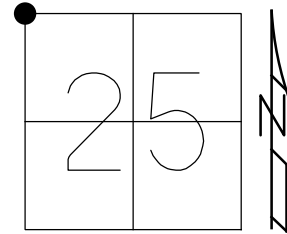
STATION: 744+41.03

HORIZ.DATUM: NAD83(2011)

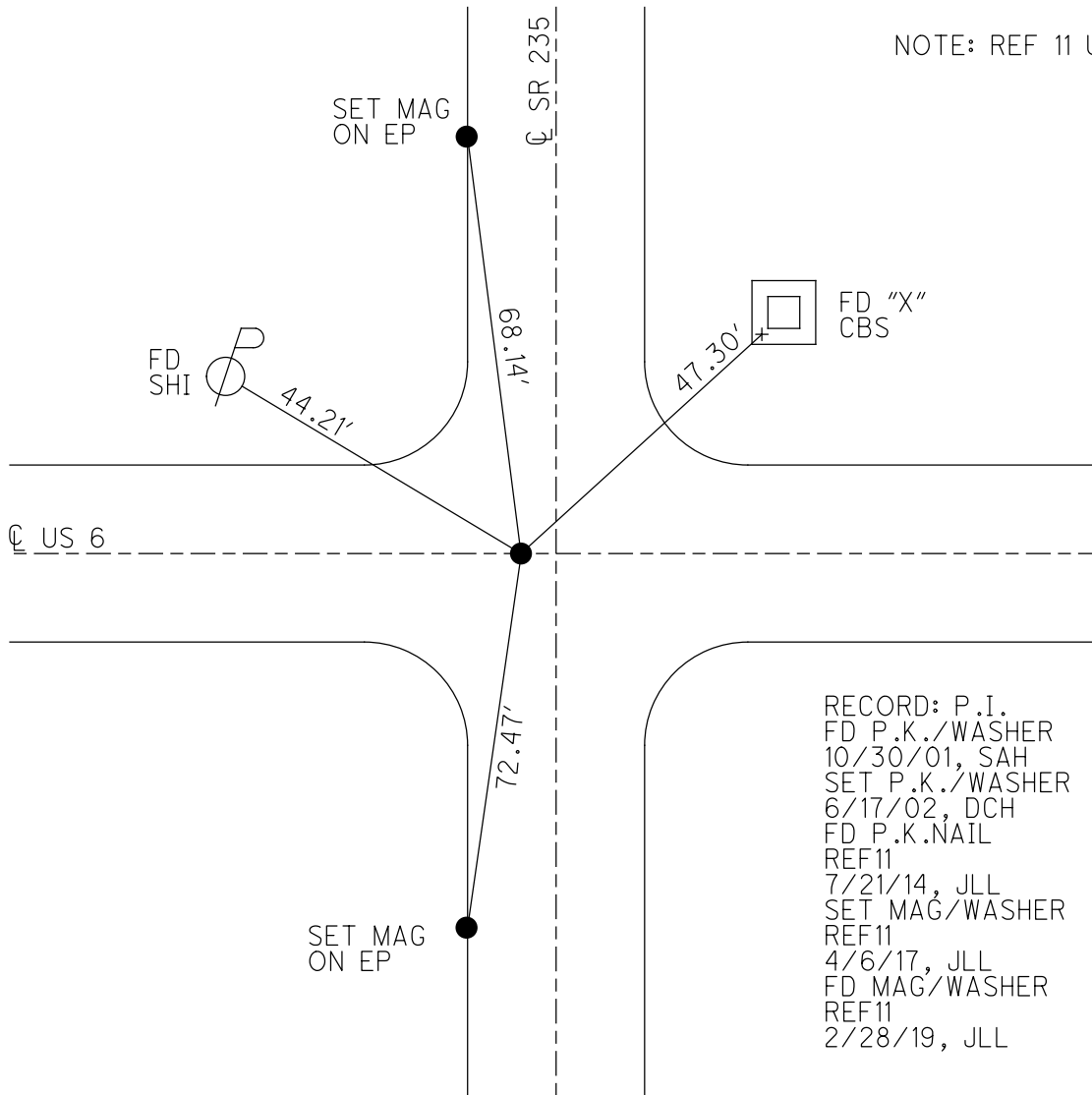
GEOID: NAVD88 2012A

GRID: NORTHING: 623961.810

EASTING: 1615438.604



NOTE: REF 11 US 6

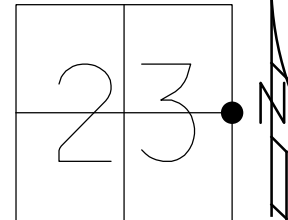


RECORD: P.I.  
 FD P.K./WASHER  
 10/30/01, SAH  
 SET P.K./WASHER  
 6/17/02, DCH  
 FD P.K.NAIL  
 REF11  
 7/21/14, JLL  
 SET MAG/WASHER  
 REF11  
 4/6/17, JLL  
 FD MAG/WASHER  
 REF11  
 2/28/19, JLL

O.D.O.T. DISTRICT 2 SURVEY OFFICE (USE ONLY)

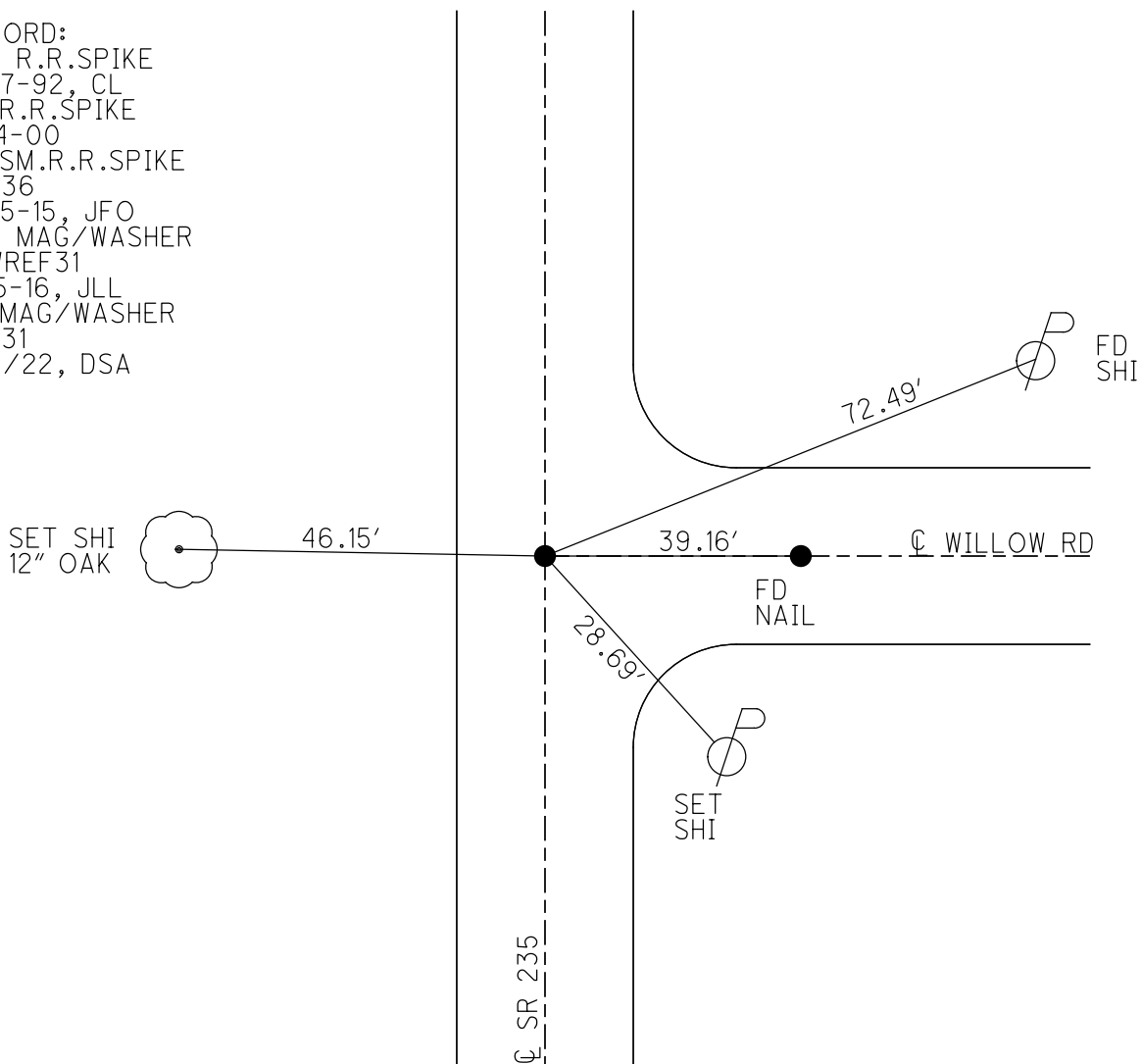
PERSONNEL \_\_\_\_\_ REFERENCE NO. 31 SHEET 2 OF 16  
 NOTES RHOADES DATE 8/26/15 ROUTE SR 235  
 H.C. O'DONNELL WEATHER CLOUDY COUNTY WOOD  
 R.C. RHOADES TEMP. 60° TOWNSHIP WESTON  
 DWG BY RHOADES PID PVTRAIN SECTION 23  
 T 5 N R 9 E

TYPE MONUMENT SM.R.R.SPIKE  
 ON SURFACE - ~~BELOW~~ ON \_\_\_\_\_  
 OFFSET  $\perp$  PAVEMENT 0.3' LT : ~~RT~~  
8.7' TO LT EDGE PAVEMENT  
 STATION: 770+89.06



HORZ.DATUM: NAD83 2011 GEOID: NAVD88 2012A  
 GRID: NORTHING: 626609.469 EASTING: 1615480.383

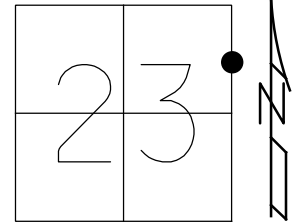
RECORD:  
 SET R.R.SPIKE  
 8-27-92, CL  
 FD R.R.SPIKE  
 4-14-00  
 FD SM.R.R.SPIKE  
 REF36  
 8-25-15, JFO  
 SET MAG/WASHER  
 NEWREF31  
 7-15-16, JLL  
 FD MAG/WASHER  
 REF31  
 7/8/22, DSA



O.D.O.T. DISTRICT 2 SURVEY OFFICE (USE ONLY)

PERSONNEL \_\_\_\_\_ REFERENCE NO. 31 A SHEET 3 OF 16  
 NOTES RHOADES DATE 8/26/15 ROUTE SR 235  
 H.C. O'DONNELL WEATHER CLOUDY COUNTY WOOD  
 R.C. RHOADES TEMP. 60° TOWNSHIP WESTON  
 \_\_\_\_\_ SECTION 23  
 DWG BY RHOADES PID PVTRAIN T 5 N R 9 E

TYPE MONUMENT P.K./WASHER  
 ON SURFACE - ~~BELOW~~ ON  
 OFFSET CL PAVEMENT 1.2' LT : ~~RT~~  
8.5' TO LT EDGE PAVEMENT  
 STATION: 784+22.30



HORIZ.DATUM: NAD83 2011 GEOID: NAVD88 2012A  
 GRID: NORTHING: 627942.837 EASTING: 1615496.265

RECORD:  
 FD P.K./WASHER  
 8-27-92, CL  
 4-14-00  
 FD PK NAIL  
 REF37  
 8-25-15, JFO  
 SET MAG/WASHER  
 NEWREFA31  
 7-18-16, JLL  
 FD MAG/WASHER  
 REFA31  
 7/8/22, DSA

SET SHI  
 46" WILLOW



74.38'

FD  
 PK/W



40.60'

48.91'



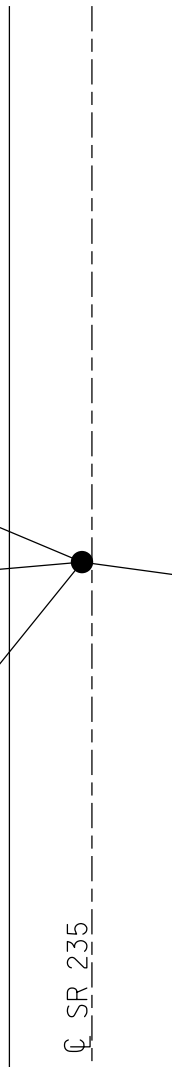
SET TACK  
 IN 2X4" POST  
 2' UP

32.64'



PK SHI  
 SW/S

CL SR 235



O.D.O.T. DISTRICT 2 SURVEY OFFICE (USE ONLY)

PERSONNEL

REFERENCE NO. 32

SHEET 4 OF 16

NOTES RHOADES

DATE 8/26/15

ROUTE SR 235

H.C. O'DONNELL

WEATHER CLOUDY

COUNTY WOOD

R.C. RHOADES

TEMP. 60°

TOWNSHIP WESTON

SECTION 23

DWG BY RHOADES PID PVTRAIN

T 5 N R 9 E

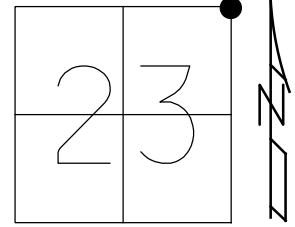
TYPE MONUMENT P.K.NAIL

~~ON SURFACE~~ - BELOW 1.5"

OFFSET  $\odot$  PAVEMENT 1.0' LT : ~~RT~~

- TO - EDGE PAVEMENT

STATION: 797+54.27



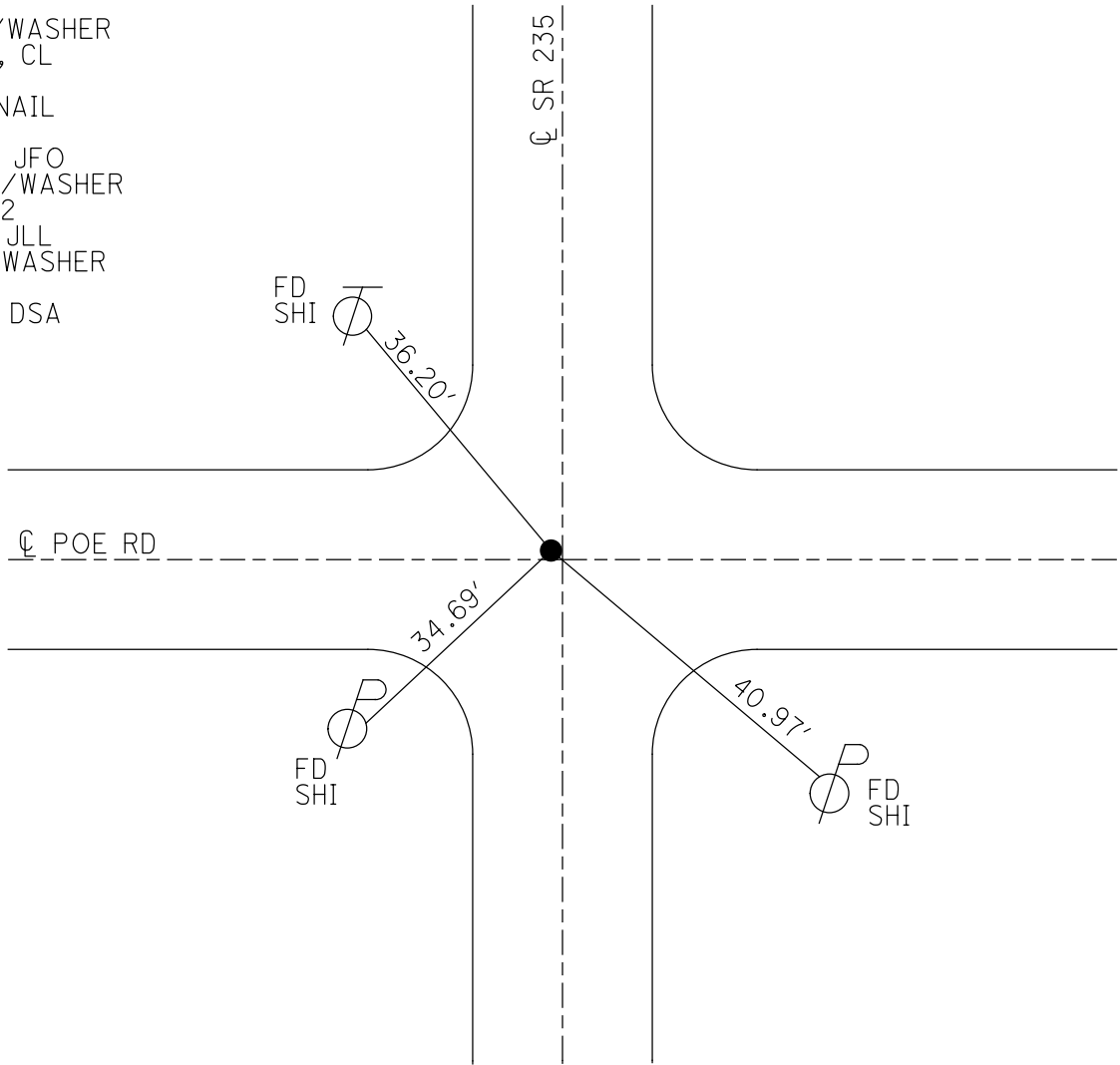
HORIZ.DATUM: NAD83 2011

GEOID: NAVD88 2012A

GRID: NORTHING: 629274.497

EASTING: 16115511.953

RECORD:  
 FD P.K./WASHER  
 8-27-92, CL  
 4-14-00  
 FD P.K./NAIL  
 REF38  
 8-25-15, JFO  
 SET MAG/WASHER  
 NEWREF32  
 7-18-16, JLL  
 FD MAG/WASHER  
 REF32  
 7/8/22, DSA



O.D.O.T. DISTRICT 2 SURVEY OFFICE (USE ONLY)

PERSONNEL \_\_\_\_\_ REFERENCE NO. 33 SHEET 5 OF 16

NOTES RHOADES DATE 8/26/15 ROUTE SR 235

H.C. O'DONNELL WEATHER CLOUDY COUNTY WOOD

R.C. RHOADES TEMP. 60° TOWNSHIP WASHINGTON

DWG BY RHOADES PID PVTRAIN SECTION 14

T 6 N R 9 E

TYPE MONUMENT P.K.NAIL

~~ON SURFACE~~ - BELOW 3.5'

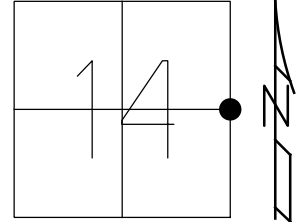
OFFSET  $\odot$  PAVEMENT 2.6' ~~LT~~ : RT

6' TO RT EDGE PAVEMENT

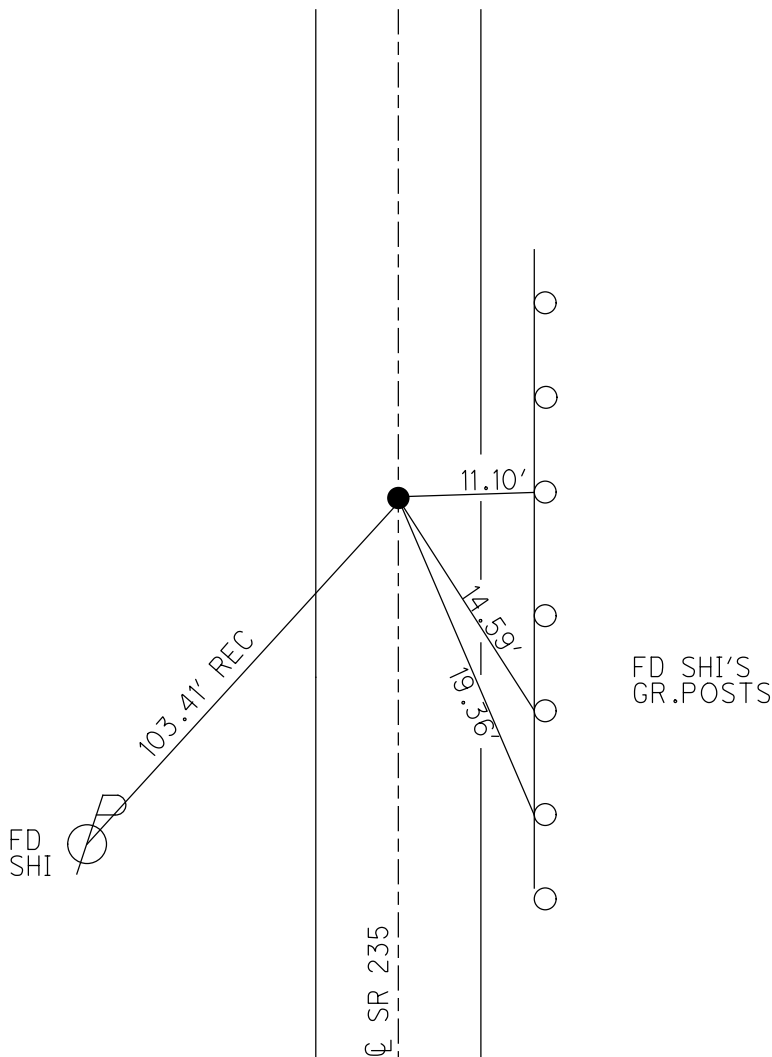
STATION: 823+94.78

HORZ.DATUM: NAD83 2011 GEOID: NAVD88 2012A

GRID: NORTHING: 631914.853 EASTING: 1615545.305



RECORD:  
 FD P.K./WASHER  
 8-27-92, CL  
 4-14-00  
 FD P.K.NAIL  
 REF39  
 10-24-14  
 FD P.K.NAIL  
 3.5" DOWN  
 REF39  
 8-25-15, JFO  
 SET MAG/WASHER  
 NEWREF33  
 7-18-16, JLL  
 FD MAG/WASHER  
 REF33  
 7/8/22, DSA



O.D.O.T. DISTRICT 2 SURVEY OFFICE (USE ONLY)

PERSONNEL

REFERENCE NO. 34

SHEET 6 OF 16

NOTES RHOADES  
 H.C. O'DONNELL  
 R.C. RHOADES

DATE 8/26/15  
 WEATHER CLOUDY  
 TEMP. 60°

ROUTE SR 235  
 COUNTY WOOD  
 TOWNSHIP WASHINGTON  
 SECTION 14  
 T 6 N R 9 E

DWG BY RHOADES PID PVTRAIN

TYPE MONUMENT P.K.NAIL

~~ON SURFACE~~ - BELOW 1.5"

OFFSET  $\odot$  PAVEMENT 1.2' ~~ET~~ : RT

- TO - EDGE PAVEMENT

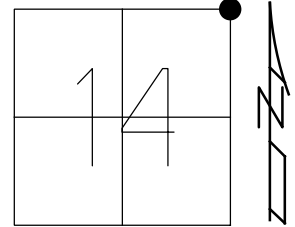
STATION: 850+44.99

HORZ.DATUM: NAD83 2011

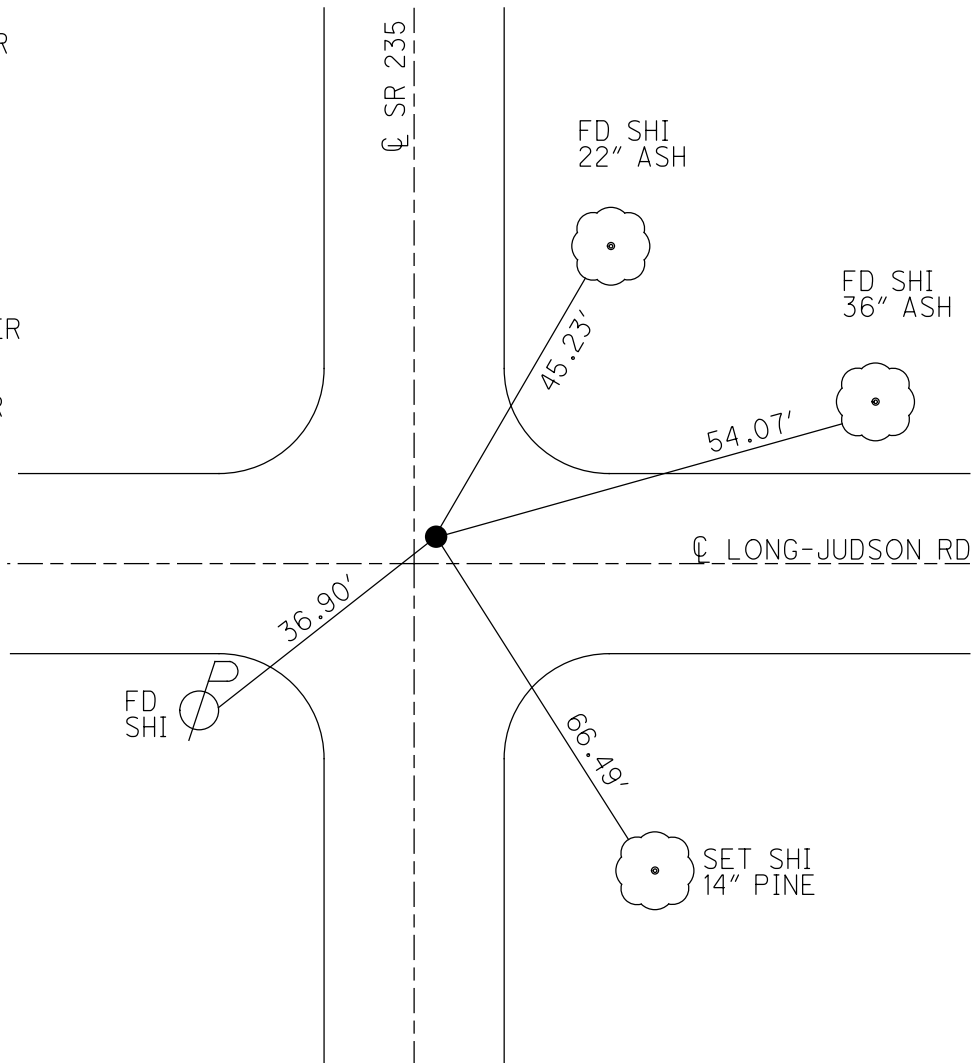
GEOID: NAVD88 2012A

GRID: NORTHING: 634564.861

EASTING: 1615578.349



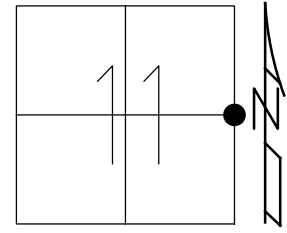
RECORD:  
 FD P.K./WASHER  
 8-27-92, CL  
 4-14-00  
 FD P.K.NAIL  
 1.5" DOWN  
 REF40  
 10-24-14  
 FD P.K.NAIL  
 1.5" DOWN  
 REF40  
 8-25-15, JFO  
 SET MAG/WASHER  
 NEWREF34  
 7-18-16, JLL  
 FD MAG/WASHER  
 REF34  
 7/8/22, DSA



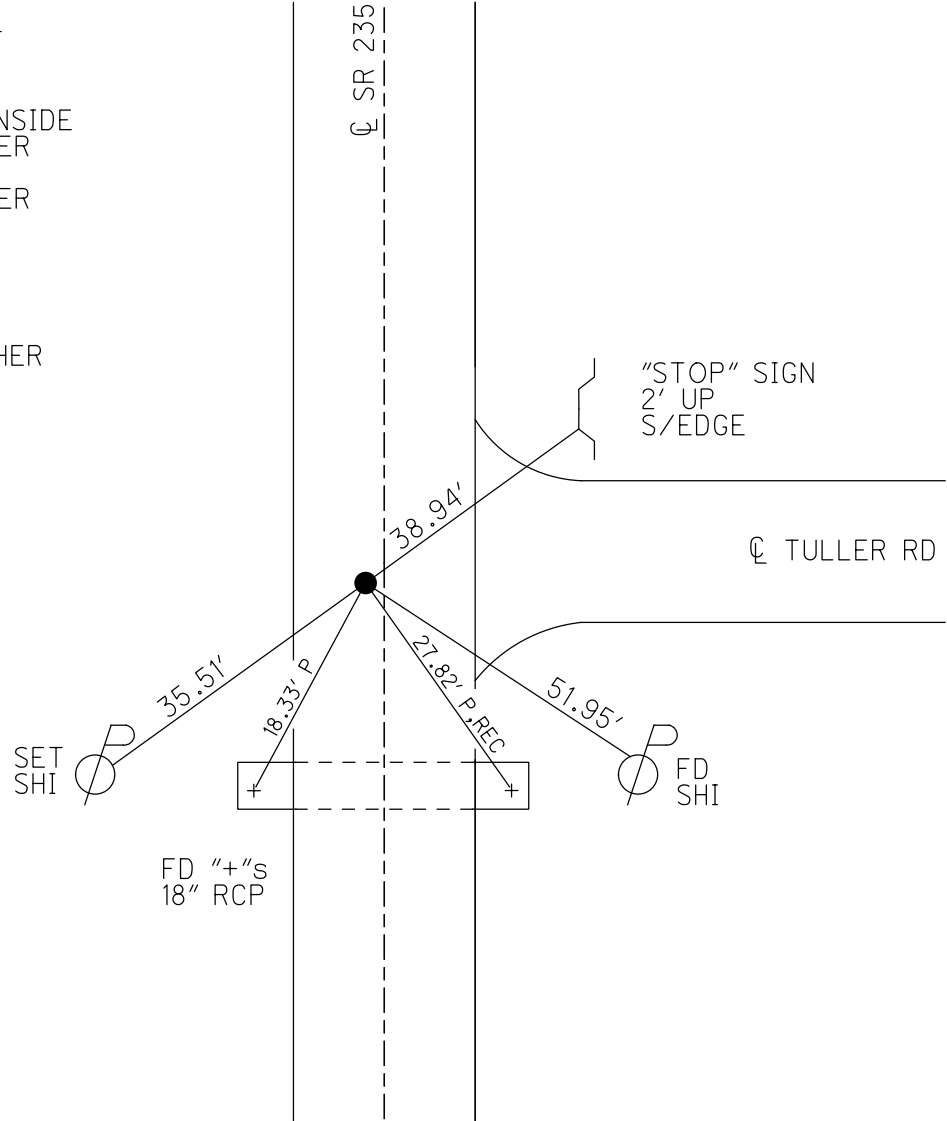
O.D.O.T. DISTRICT 2 SURVEY OFFICE (USE ONLY)

PERSONNEL \_\_\_\_\_ REFERENCE NO. 35 SHEET 7 OF 16  
 NOTES RHOADES DATE 8-26-15 ROUTE SR 235  
 H.C. O'DONNELL WEATHER CLOUDY COUNTY WOOD  
 R.C. RHOADES TEMP. 60°F TOWNSHIP WASHINGTON  
 \_\_\_\_\_ SECTION 11  
 \_\_\_\_\_ T 6 N R 9 E

TYPE MONUMENT P.K./WASHER  
 ON SURFACE - ~~BELOW~~ ON  
 LEFT - CL PAV'T - ~~RIGHT~~ 3.5'  
6.3' TO LT EDGE PAVEMENT  
 S.L.M. 876+77.16  
 Grid: Northing: 637196.782 Easting: 1615609.806



RECORD:  
 FD 1" SQ. BOLT  
 OVER STONE  
 1' LT OF CL  
 5/10/76, BURNSIDE  
 FD P.K./WASHER  
 8-27-92, CL  
 FD P.K./WASHER  
 7-20-00  
 FD MAG NAIL  
 REF41  
 10-24-14  
 8-25-15, JFO  
 SET MAG/WASHER  
 NEWREF35  
 7-18-16, JLL



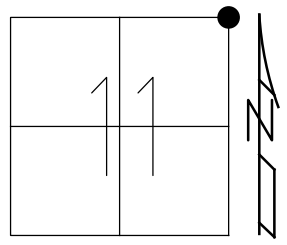


O.D.O.T. DISTRICT 2 SURVEY OFFICE (USE ONLY)

PERSONNEL \_\_\_\_\_ REFERENCE NO. 36 SHEET 8 OF 16

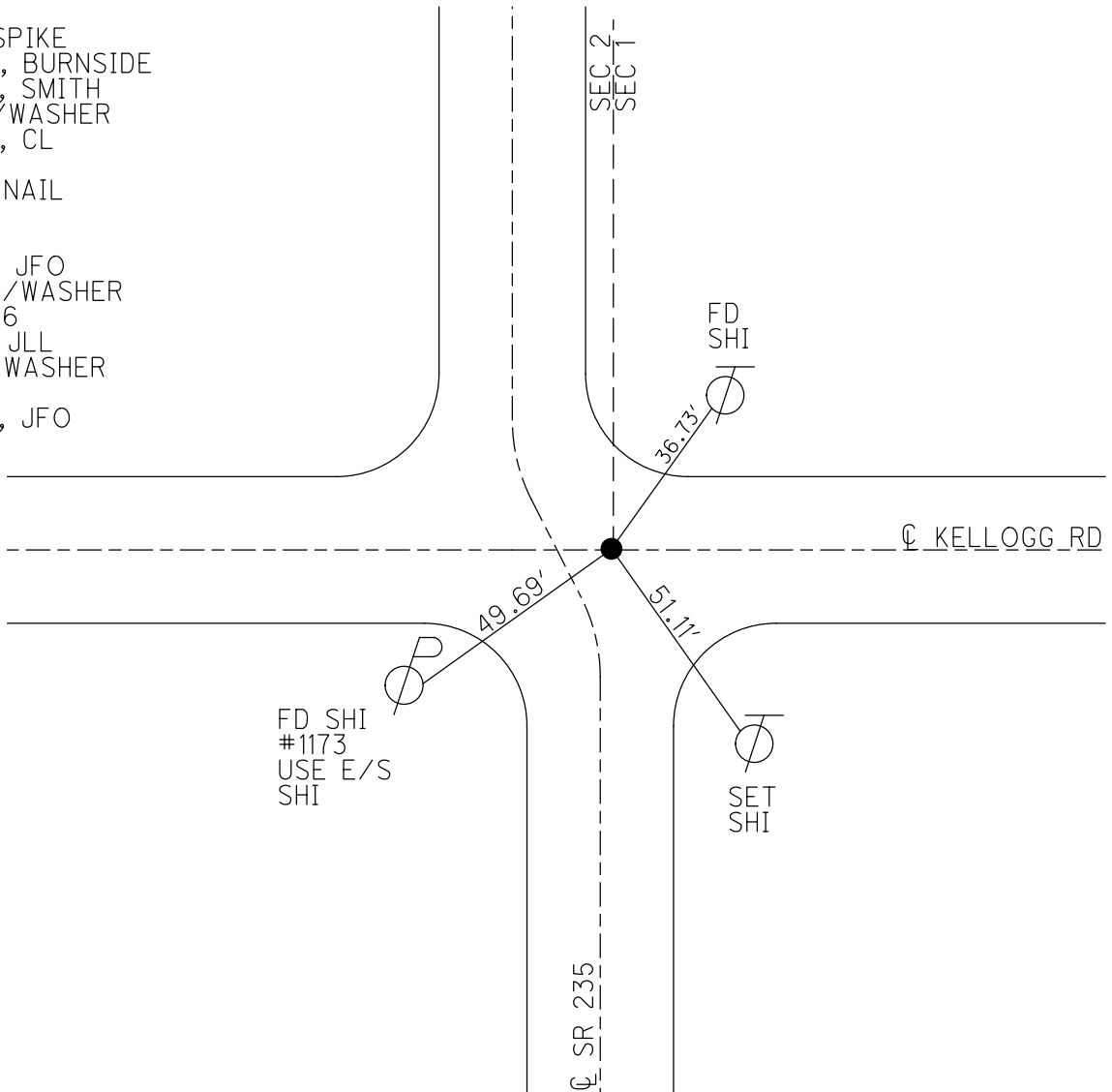
NOTES RHOADES DATE 8-26-15 ROUTE SR 235  
 H.C. O'DONNELL WEATHER CLOUDY COUNTY WOOD  
 R.C. RHOADES TEMP. 60°F TOWNSHIP WASHINGTON  
 \_\_\_\_\_ SECTION 11  
 \_\_\_\_\_ T 6 N R 9 E

TYPE MONUMENT P.K.NAIL  
 ON SURFACE - ~~BELOW~~ ON \_\_\_\_\_  
~~LEFT~~ - ☉ PAV'T - RIGHT 8.5'  
 - TO - EDGE PAVEMENT  
 S.L.M. 903+26.53



Grid: Northing: 639845.772 Easting: 1615653.981

- RECORD:  
 FD R.R. SPIKE  
 5/10/76, BURNSIDE  
 5/15/79, SMITH  
 FD P.K./WASHER  
 8-27-92, CL  
 4-14-00  
 FD P.K. NAIL  
 REF42  
 10-24-14  
 8-25-15, JFO  
 SET MAG/WASHER  
 NEWREF36  
 7-18-16, JLL  
 FD MAG/WASHER  
 REF36  
 7/26/18, JFO



O.D.O.T. DISTRICT 2 SURVEY OFFICE (USE ONLY)

PERSONNEL \_\_\_\_\_ REFERENCE NO. 37 SHEET 9 OF 16

NOTES RHOADES DATE 8-26-15 ROUTE SR 235  
 H.C. O'DONNELL WEATHER CLOUDY COUNTY WOOD  
 R.C. RHOADES TEMP. 60°F TOWNSHIP WASHINGTON  
 \_\_\_\_\_ SECTION 2  
 \_\_\_\_\_ T 6 N R 9 E

TYPE MONUMENT P.K./WASHER

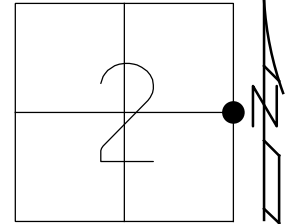
ON SURFACE - ~~BELOW~~ ON

~~LEFT~~ = ☉ PAV'T - RIGHT 9.2'

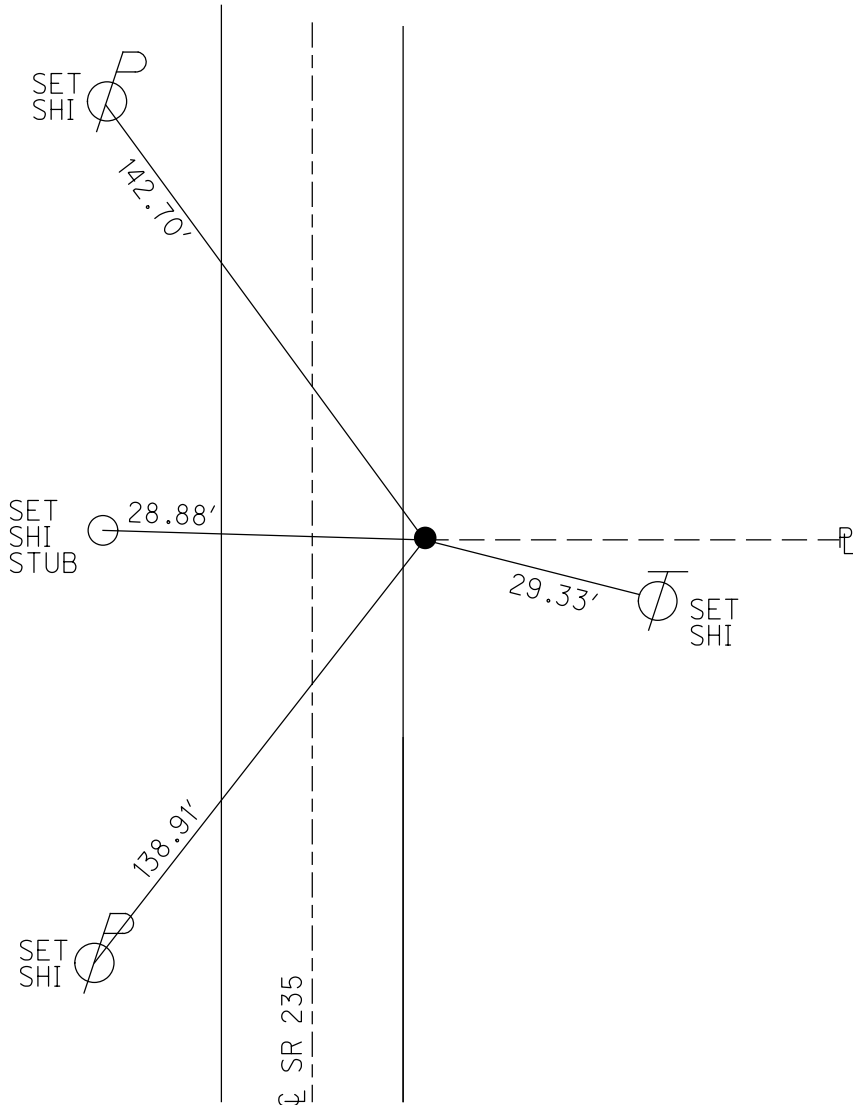
1.0' RT TO RT EDGE PAVEMENT

S.L.M. 929+76.70

Grid: Northing: 642495.082 Easting: 1615723.132



RECORD:  
 FD R.R.SPIKE  
 ORIGIN UNKNOWN  
 5/13/76, BURNSIDE  
 FD 1" IPIN  
 SET BY CO.ENGR.  
 1" DOWN  
 5/15/79, SMITH  
 FD P.K./WASHER  
 8-27-92, CL  
 4-14-00  
 FD P.K.NAIL  
 REF43  
 10-24-14  
 FD PK/WASHER  
 3" BELOW  
 REF43  
 8-25-15, JFO  
 SET MAG/WASHER  
 NEWREF37  
 7-18-16, JLL  
 FD MAG/WASHER  
 REF37  
 7/26/18, JFO

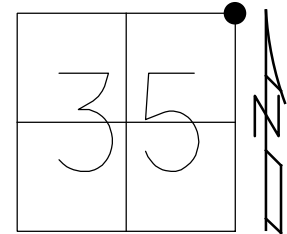


O.D.O.T. DISTRICT 2 SURVEY OFFICE (USE ONLY)

PERSONNEL \_\_\_\_\_ REFERENCE NO. 38 SHEET 10 OF 16

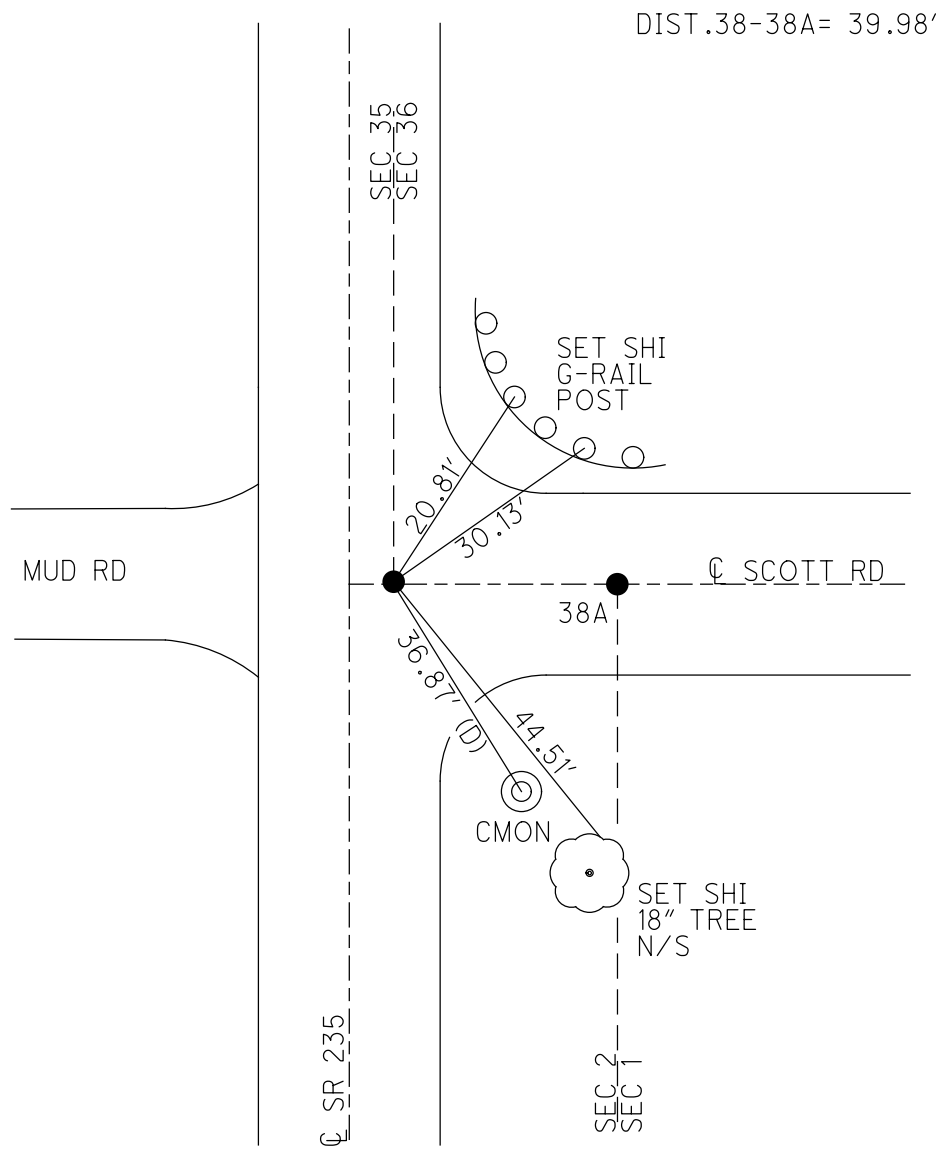
NOTES RHOADES DATE 8-26-15 ROUTE SR 235  
 H.C. O'DONNELL WEATHER CLOUDY COUNTY WOOD  
 R.C. RHOADES TEMP. 60°F TOWNSHIP WASHINGTON  
 \_\_\_\_\_ SECTION 35  
 \_\_\_\_\_ T 6 N R 9 E

TYPE MONUMENT P.K./WASHER  
~~ON SURFACE~~ - BELOW 3"  
~~LEFT~~ - CL PAV'T - RIGHT 8.2'  
 - TO - EDGE PAVEMENT  
 S.L.M. 956+20.36



Grid: Northing: 645138.550 Easting: 1615750.425

- RECORD:  
 FD STONE  
 2' DOWN  
 SET 1" IPIPE  
 OVER STONE  
 5/13/76, BURNSIDE  
 FD 1" IPIPE  
 OVER STONE  
 5/15/79, SMITH  
 FD SM.R.R.SPIKE  
 3/18/85, CL  
 FD P.K./WASHER  
 8-27-92, CL  
 3/31/93, BVD  
 4-14-00  
 FD P.K./WASHER  
 3" DOWN  
 REF44  
 10-24-14  
 8-25-15, JFO  
 SET MAG/WASHER  
 NEWREF38  
 7-18-16, JLL  
 FD MAG/WASHER  
 REF38  
 7/26/18, JFO



DIST.38-38A= 39.98'

38A

O.D.O.T. DISTRICT 2 SURVEY OFFICE (USE ONLY)

PERSONNEL \_\_\_\_\_ REFERENCE NO. 38 A SHEET 11 OF 16

NOTES RHOADES DATE 8-26-15 ROUTE SR 235  
 H.C. O'DONNELL WEATHER CLOUDY COUNTY WOOD  
 R.C. RHOADES TEMP. 60°F TOWNSHIP WASHINGTON  
 \_\_\_\_\_ SECTION 2  
 \_\_\_\_\_ T 6 N R 9 E

TYPE MONUMENT R.R.SPIKE

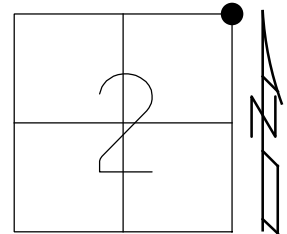
~~ON SURFACE~~ - BELOW 3/4"

~~LEFT~~ - ☉ PAV'T - RIGHT 48.18'

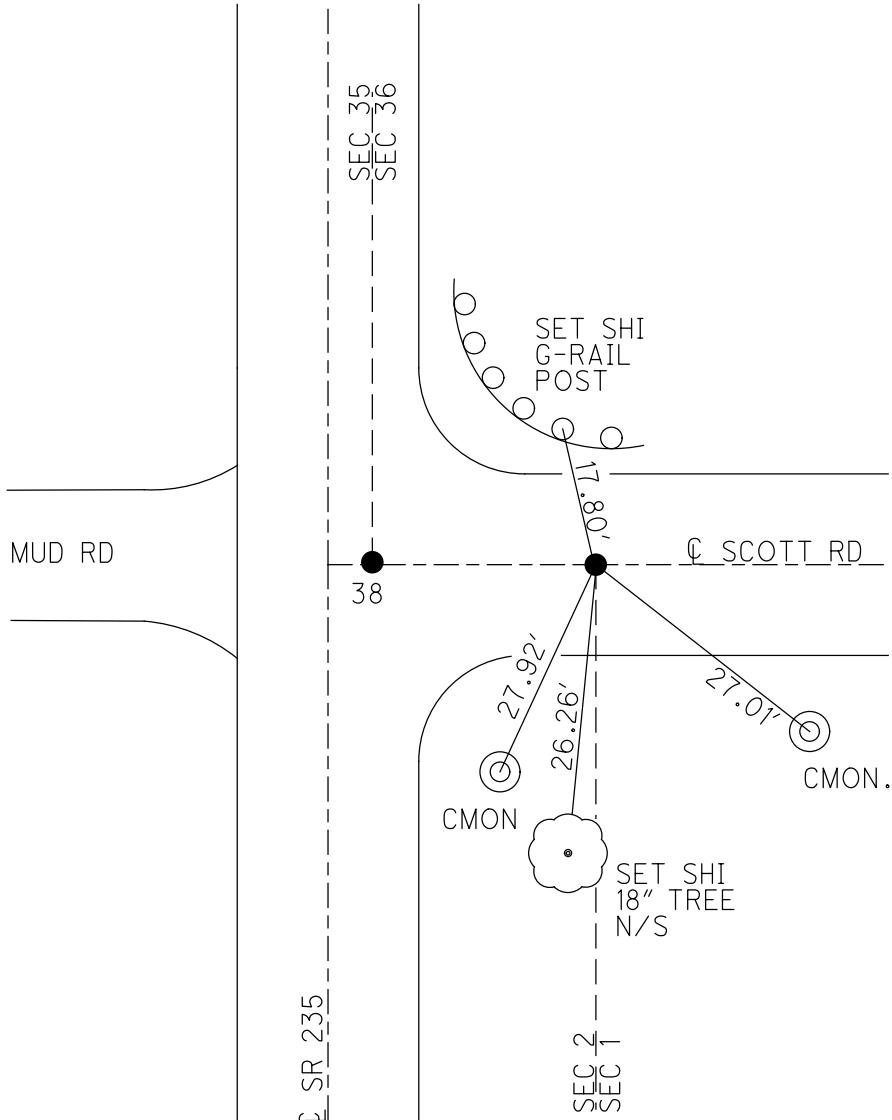
- TO - EDGE PAVEMENT

S.L.M. 956+20.36

Grid: Northing: 645138.509 Easting: 1615790.382



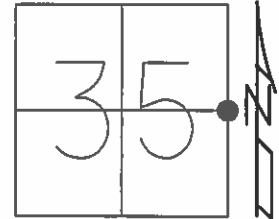
- RECORD:  
 FD R.R.SPIKE  
 ATOP STONE  
 5/13/76, BURNSIDE  
 5/15/79, SMITH  
 FD LG.R.R.SPIKE  
 3/18/85, CL  
 FD P.K./WASHER  
 8-27-92, CL  
 FD LG.R.R.SPIKE  
 3/31/93, BVD  
 4-14-00  
 FD LG.R.R.SPIKE  
 3/4" DOWN  
 REF45  
 10-24-14  
 FD P.K./WASHER  
 3/4" DOWN  
 REF45  
 8-25-15, JFO  
 7-18-16, JLL  
 FD R.R.SPIKE  
 REF45  
 7/26/18, JFO



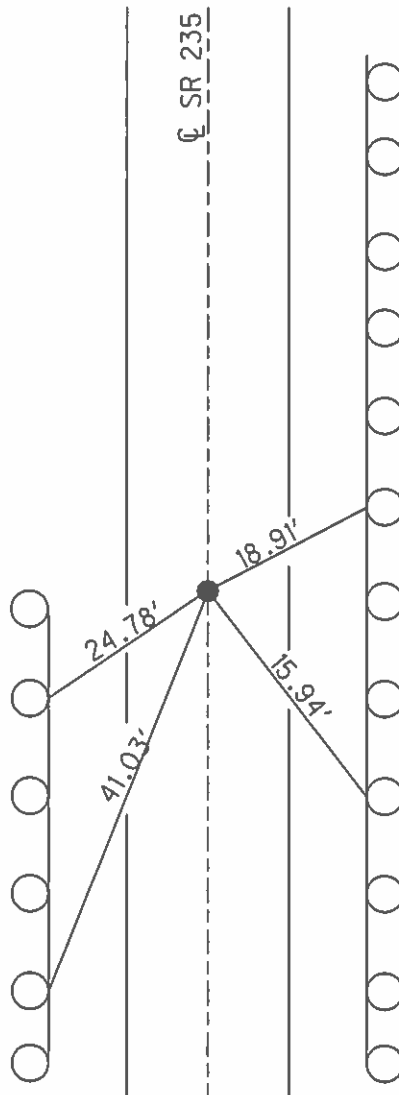
O.D.O.T. DISTRICT 2 SURVEY OFFICE (USE ONLY)

PERSONNEL \_\_\_\_\_ REFERENCE NO. 39 SHEET 12 OF 16  
 NOTES RHOADES DATE 8-26-15 ROUTE SR 235  
 H.C. O'DONNELL WEATHER CLOUDY COUNTY WOOD  
 R.C. RHOADES TEMP. 60°F TOWNSHIP WASHINGTON  
 SECTION 35  
 T 6 N R 9 E

TYPE MONUMENT PK/WASHER  
 ON SURFACE - ~~BELOW~~ ON  
~~LEFT~~ - Q PAV'T - RIGHT 1.0'  
7.6' TO RT EDGE PAVEMENT  
 S.L.M. 982+73.40  
 Grid: Northing: 647791.5559 Easting: 1615768.3864



RECORD:  
 FD PK/WASHER  
 8-27-92, CL  
 PREVENTIVE MAINTENANCE  
 CHIP&SEAL  
 EXISTING POINT UNCOVERED  
 DATE 4-14-2000  
 FD PK/WASHER  
 2.5" BELOW  
 GPS, REF46  
 10-24-14  
 FD PK/WASHER  
 GPS, REF46  
 8-25-15, JFO  
 SET MAG/WASHER  
 GPS, NEWREF39  
 7-18-16, JLL



SET SHI'S  
 G-RAIL  
 POSTS

O.D.O.T. DISTRICT 2 SURVEY OFFICE (USE ONLY)

PERSONNEL \_\_\_\_\_ REFERENCE NO. 39 A SHEET 13 OF 16

NOTES RHOADES DATE 8-26-15 ROUTE SR 235  
 H.C. O'DONNELL WEATHER CLOUDY COUNTY WOOD  
 R.C. RHOADES TEMP. 60°F TOWNSHIP WASHINGTON  
 \_\_\_\_\_ SECTION 35  
 \_\_\_\_\_ T 6 N R 9 E

TYPE MONUMENT PK/WASHER

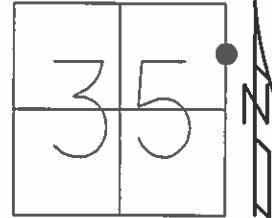
ON SURFACE - ~~BELOW~~ ON \_\_\_\_\_

~~LEFT~~ - Q PAV'T - RIGHT 2.0'

7.3' TO RT EDGE PAVEMENT

S.L.M. 992+66.24

Grid: Northing: 648784.313 Easting: 1615780.534



RECORD:  
 FD PK/WASHER  
 8-27-92, CL

PREVENTIVE MAINTENANCE  
 CHIP&SEAL  
 EXISTING POINT UNCOVERED  
 DATE 4-14-2000

FD PK/WASHER  
 GPS, REF47  
 10-24-14

FD PK/WASHER  
 GPS, REF47  
 8-25-15, JFO

SET MAG/WASHER  
 GPS, NEWREFA39  
 7-18-16, JLL

FD SHI  
 STUB POLE  
 SE/S

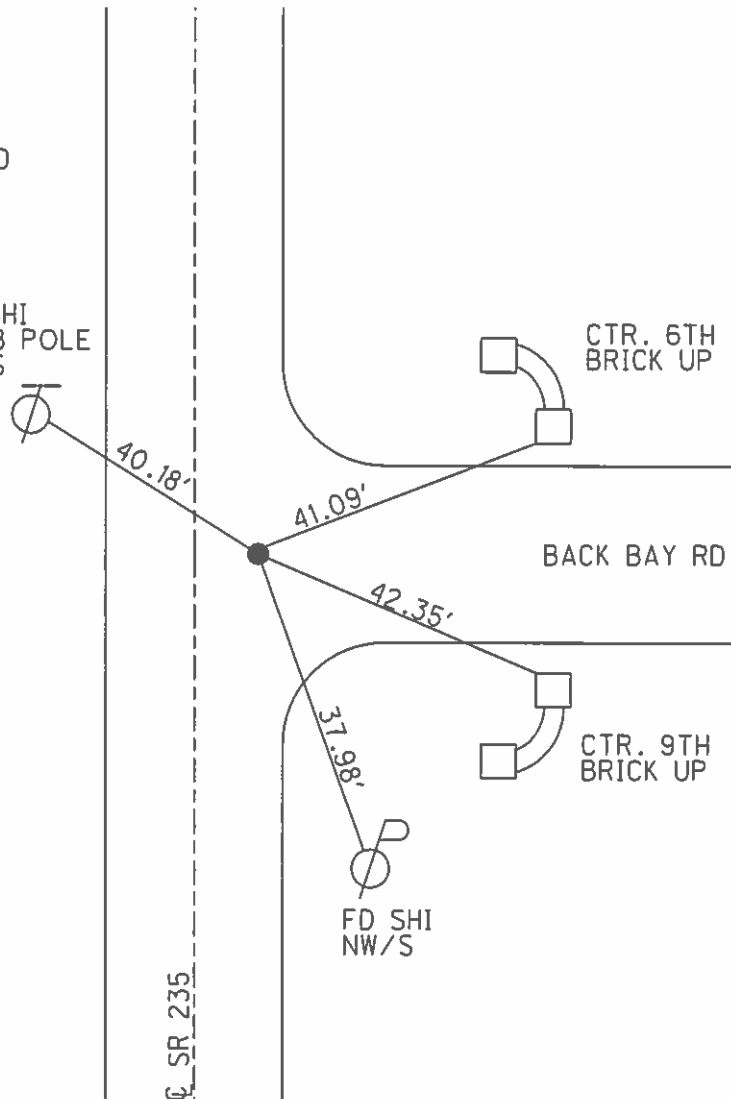
CTR. 6TH  
 BRICK UP

BACK BAY RD.

CTR. 9TH  
 BRICK UP

FD SHI  
 NW/S

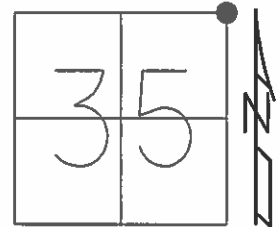
Q SR 235



O.D.O.T. DISTRICT 2 SURVEY OFFICE (USE ONLY)

PERSONNEL \_\_\_\_\_ REFERENCE NO. 39 B SHEET 14 OF 16  
 NOTES RHOADES DATE 4-20-15 ROUTE SR 235  
 H.C. WESTFALL WEATHER WINDY COUNTY WOOD  
 R.C. O'DONNELL TEMP. 58°F TOWNSHIP WASHINGTON  
 \_\_\_\_\_ SECTION 35  
 \_\_\_\_\_ T 6 N R 9 E

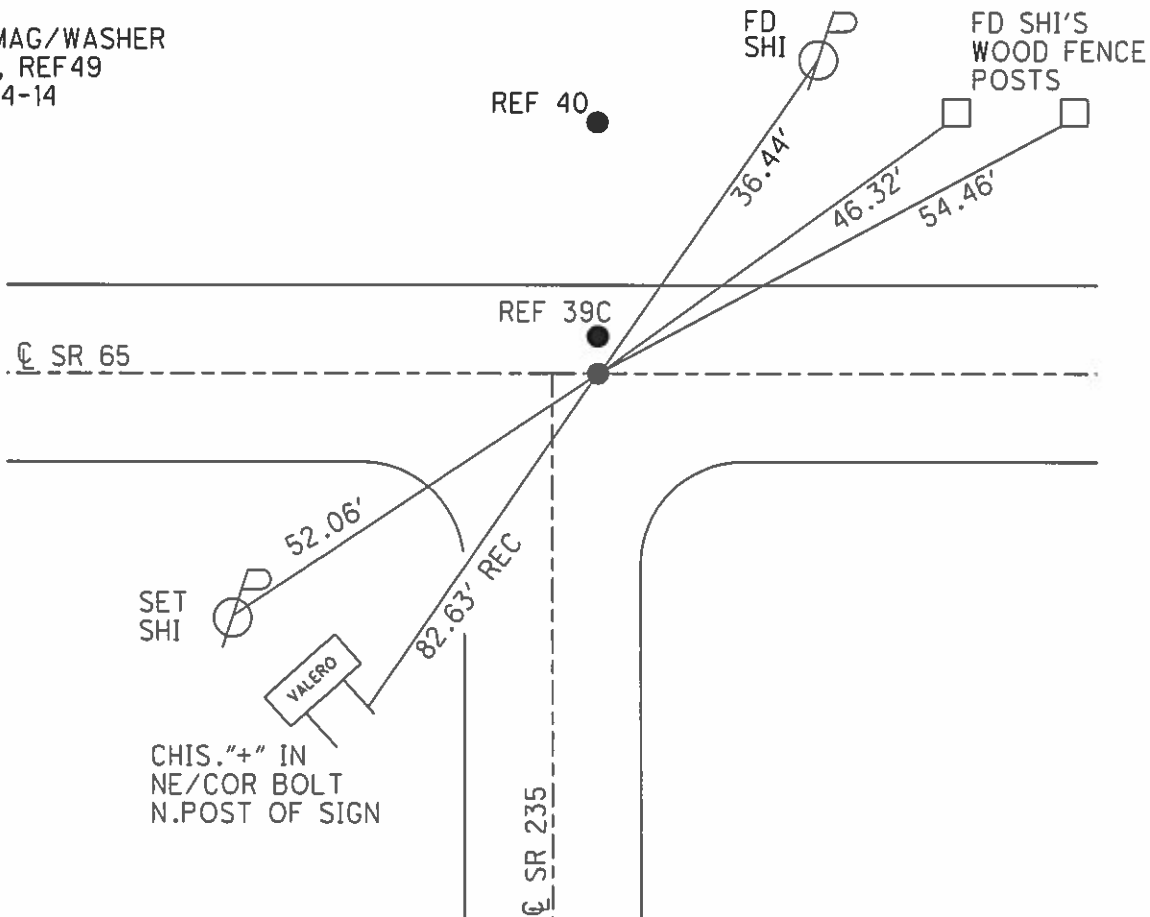
TYPE MONUMENT PK/WASHER  
 ON SURFACE - ~~BELOW~~ ON  
~~LEFT~~ - Q PAV'T - RIGHT ON  
 \_\_\_\_\_ TO \_\_\_\_\_ EDGE PAVEMENT  
 S.L.M. 1008+81.21  
 Grid: Northing: 650399.191 Easting: 1615800.485



RECORD:  
 UNKNOWN  
 ORIGIN  
 4-17-92

DIST.  
 39B-39C= 2.15'  
 39B-40= 24.94'

FD MAG/WASHER  
 GPS, REF49  
 10-24-14

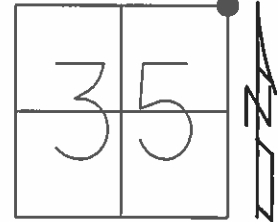


NOTE: REF 12 I ON SR 65

**O.D.O.T. DISTRICT 2 SURVEY OFFICE (USE ONLY)**

PERSONNEL \_\_\_\_\_ REFERENCE NO. 39 C SHEET 15 OF 16  
 NOTES RHOADES DATE 4-20-15 ROUTE SR 235  
 H.C. WESTFALL WEATHER WINDY COUNTY WOOD  
 R.C. O'DONNELL TEMP. 58°F TOWNSHIP WASHINGTON  
 SECTION 35  
 T 6 N R 9 E

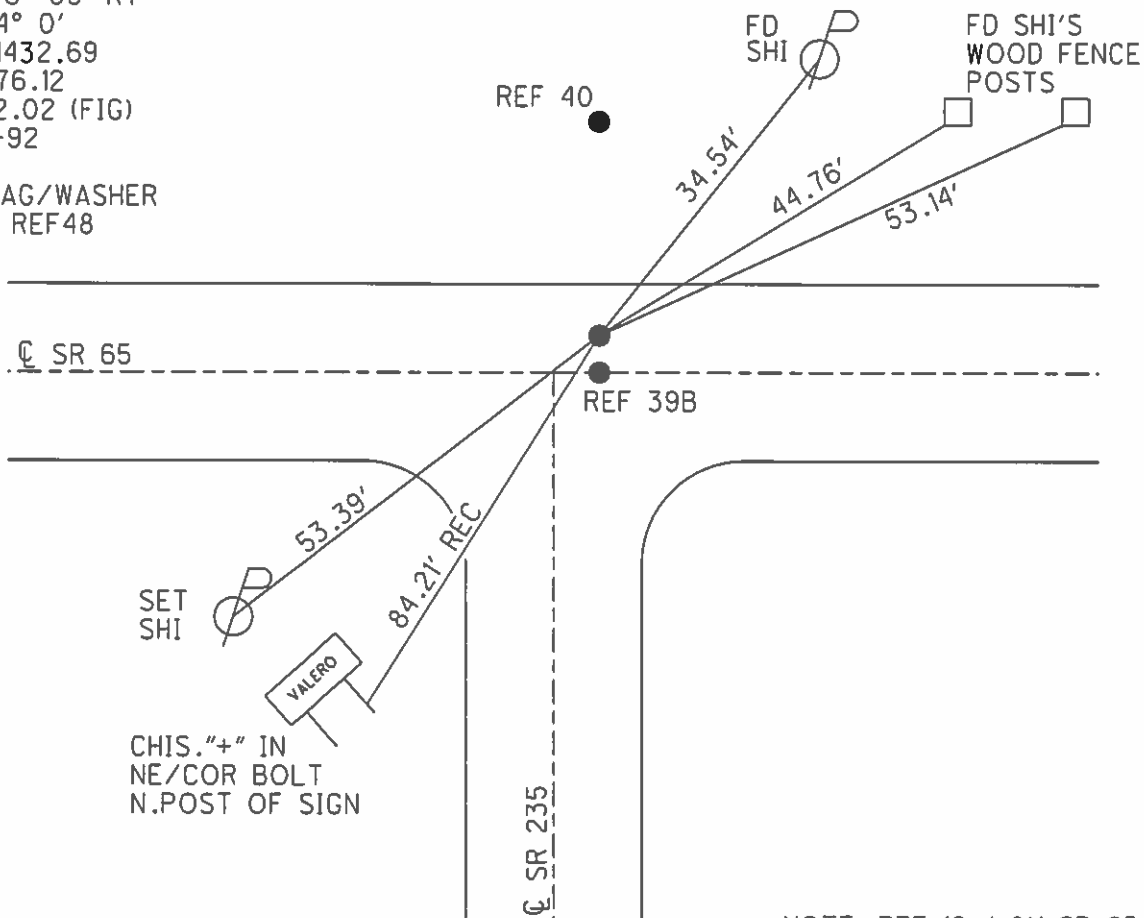
TYPE MONUMENT PK SHANK  
 ON SURFACE - ~~BELOW~~ ON \_\_\_\_\_  
 LEFT - ☉ PAV'T - ~~RIGHT~~ 2.2'  
7.5' TO LT EDGE PAVEMENT  
 S.L.M. 1008+83.36  
 Grid: Northing: 650401.372 Easting: 1615800.550



RECORD: P.I.  
 STA. 210+24.6  
 CURVE DATA FROM  
 CONSTR.PLAN 1923-24  
 $\Delta = 6^\circ 05' RT$   
 $D = 4^\circ 0'$   
 $R = 1432.69$   
 $T = 76.12$   
 $E = 2.02 (FIG)$   
 4-17-92

DIST.  
 39B-39C = 2.15'  
 39B-40 = 24.94'

FD MAG/WASHER  
 GPS, REF48



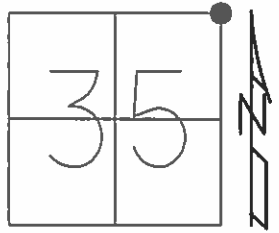
NOTE: REF 12 J ON SR 65



O.D.O.T. DISTRICT 2 SURVEY OFFICE (USE ONLY)

PERSONNEL \_\_\_\_\_ REFERENCE NO. 40 SHEET 16 OF 16  
 NOTES RHOADES DATE 4-20-15 ROUTE SR 235  
 H.C. WESTFALL WEATHER WINDY COUNTY WOOD  
 R.C. O'DONNELL TEMP. 58°F TOWNSHIP WASHINGTON  
 \_\_\_\_\_ SECTION 35  
 \_\_\_\_\_ T 6 N R 9 E

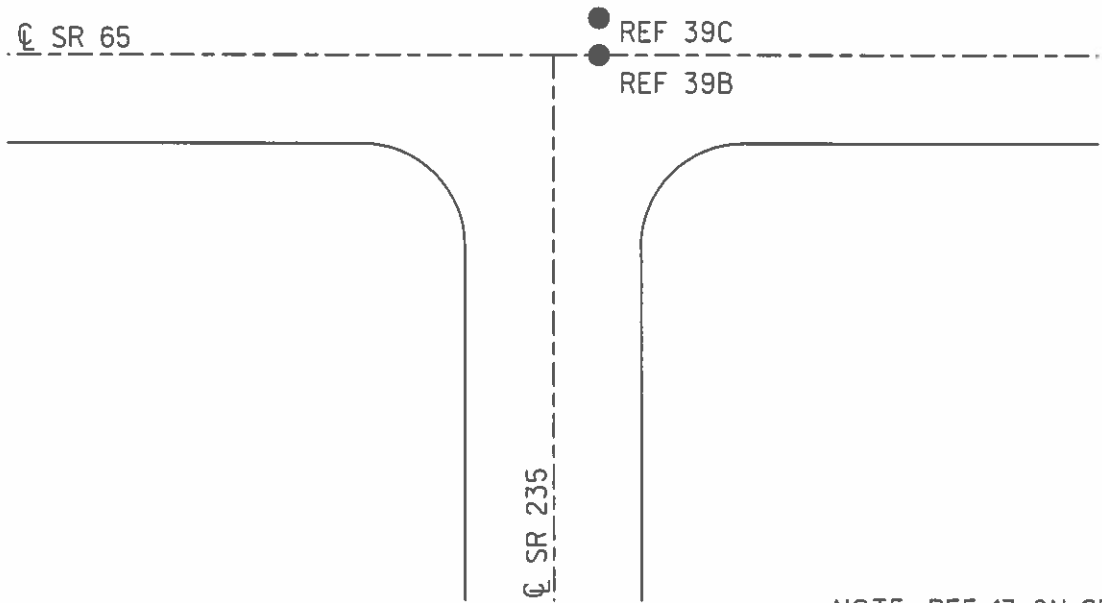
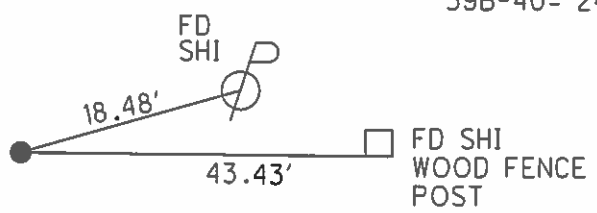
TYPE MONUMENT PK.WASHER  
 ON SURFACE - ~~BELOW~~ ON  
 LEFT - ☉ PAV'T - RIGHT 30.3'  
20.4' LT TO LT EDGE PAVEMENT  
S.L.M. 1009+06.15  
 Grid: Northing: 650424.025 Easting: 1615800.841



RECORD:  
 HAS BEEN DESTROYED  
 BY CONSTRUCTION IN THIS  
 AREA/ HAS NOT  
 BEEN RESET AS OF  
 4-17-92

DIST.  
 39B-39C= 2.15'  
 39B-40= 24.94'

NE/COR.SEC.35  
 FD 3/4" IPIPE  
 6/23/04  
 8/6/13, SDC



NOTE: REF 13 ON SR 65