

CENTERLINE SURVEY PLAT

W00-280-0.84

SECTIONS 9, 10, 15, 22, 27 & 34 T. 7 N., R. 12 E., LAKE TWP.
WOOD COUNTY

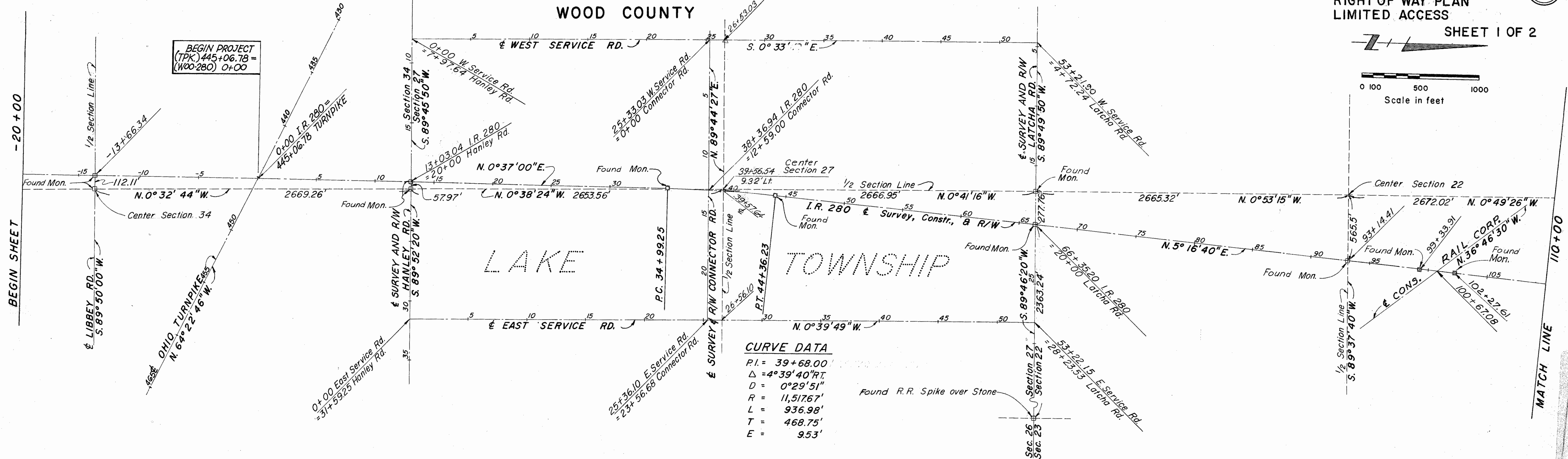
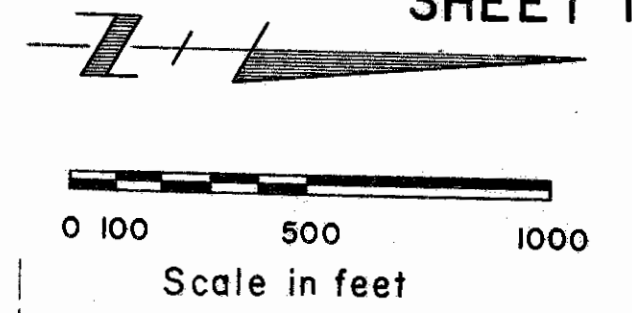
FED. JOB NO.	STATE JOB NO.	F. H.W.A. REGION	STATE	PROJECT
I-280-2 (2)	02547 (0)	5	OHIO	

326
364

1
37

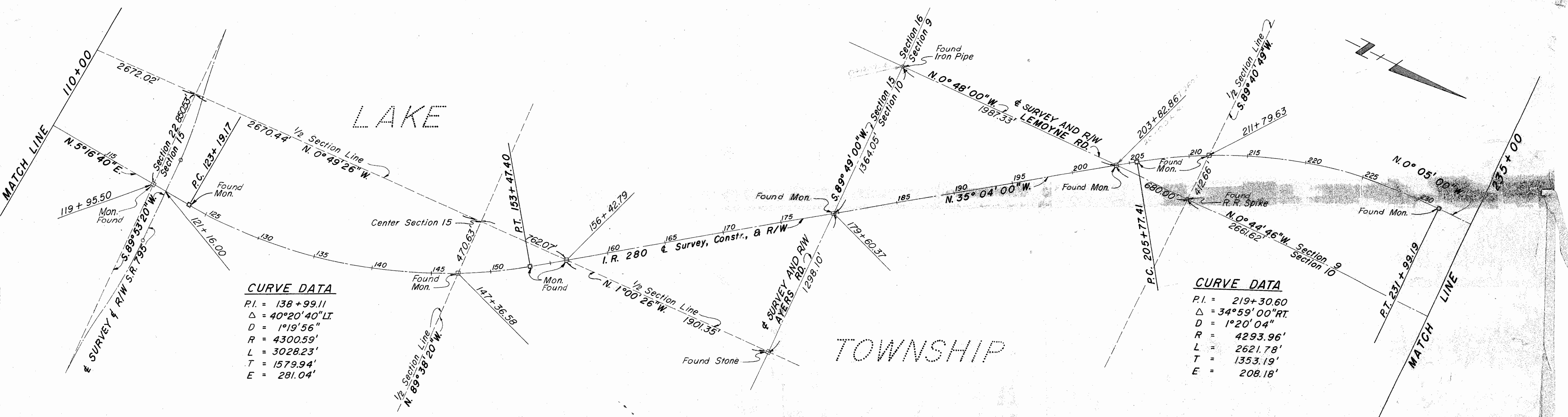
W00-280-0.84
WOOD COUNTY
RIGHT OF WAY PLAN
LIMITED ACCESS

SHEET 1 OF 2



CURVE DATA

P.I.	39+68.00
Δ	4°39'40" RT
D	0°29'51"
R	11,517.67'
L	936.98'
T	468.75'
E	9.53'



CURVE DATA

P.I.	138+99.11
Δ	40°20'40" LT
D	1°19'56"
R	4300.59'
L	3028.23'
T	1579.94'
E	281.04'

CURVE DATA

P.I.	219+30.60
Δ	34°59'00" RT
D	1°20'04"
R	4293.96'
L	2621.78'
T	1353.19'
E	208.18'

R2280 #2 D-47

CENTERLINE SURVEY PLAT

W00-280-084

SECTIONS 4 & 9, T.7N., R.12E., LAKE TWP.
 SECTIONS FR.28 & 33, T.8N., R.12E.,
 WOOD COUNTY
 FR. SECTION 16, T.10S., R.8E.,
 LUCAS COUNTY

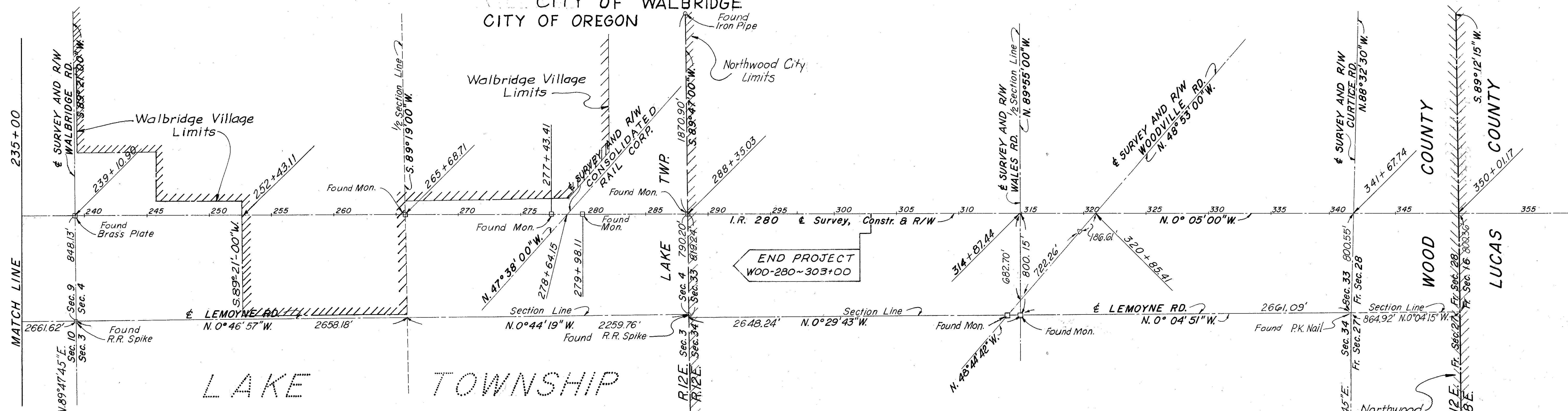
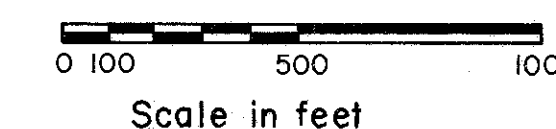
VILLAGE OF NORTHWOOD
 CITY OF WALBRIDGE
 CITY OF OREGON

Received May 21, 1984
 Recorded May 21, 1984
 Book 21 Page 98, 99
 Wood Co. - Sue Kinder
 COUNTY RECORDER

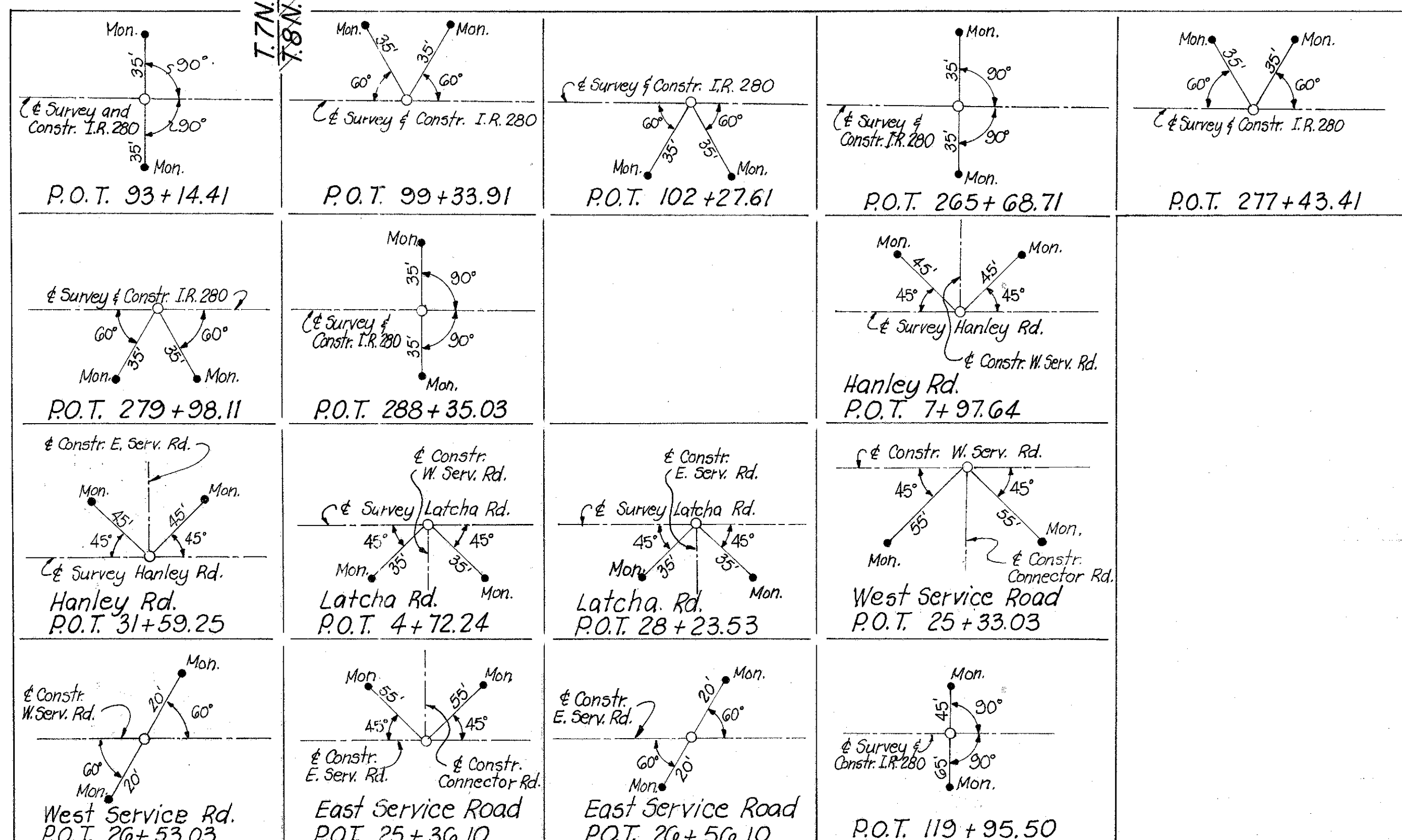
FED. JOB NO.	STATE JOB NO.	F.H.W.A. REGION	STATE	PROJECT
I-280-2 (2)	02547 (0)	5	OHIO	

W00-280-084
 WOOD COUNTY
 RIGHT OF WAY PLAN
 LIMITED ACCESS

SHEET 2 OF 2



MONUMENTS							
STATION	MONUMENT ADJUSTED TO GRADE	MONUMENT ASSEMBLY	REFERENCE MONUMENTS	STATION	MONUMENT ADJUSTED TO GRADE	MONUMENT ASSEMBLY	REFERENCE MONUMENTS
P.O.T. 13+03.04	✓			P.O.T. 265+68.71			✓
P.C. 34+99.25	✓			P.O.T. 277+43.41			✓
P.I. 39+68.00	✓			P.O.T. 279+98.11			✓
P.T. 44+36.23	✓			P.O.T. 288+35.03			✓
P.O.T. 66+35.20	✓						
P.O.T. 93+14.41			✓				
P.O.T. 99+33.91			✓	HANLEY ROAD			
P.O.T. 102+27.61			✓	P.O.T. 7+97.64			✓
P.O.T. 119+95.50			✓	P.I. 20+57.97			✓
P.C. 123+19.17	✓			P.O.T. 31+59.25			✓
P.O.C. 147+36.58	✓			LATCHA ROAD			
P.T. 153+47.40	✓			P.O.T. 4+72.24			✓
P.O.T. 156+42.79	✓			P.O.T. 28+23.53			✓
P.O.T. 179+60.37	✓			WEST SERVICE ROAD			
P.O.T. 203+82.86	✓			P.O.T. 25+33.03			✓
P.C. 205+77.41	✓			P.O.T. 26+53.03			✓
P.O.C. 211+79.63	✓			EAST SERVICE ROAD			
P.T. 231+99.19	✓			P.O.T. 25+36.10			✓
P.O.T. 239+10.90	✓			P.O.T. 26+56.10			✓



This improvement has been declared a limited access highway from station 0+00 to station 350+01.17 by action of the Director, Department of Transportation and recorded in Volume 36 Page 716; Volume 38 Page 320 of the directors journal pursuant to law. Recorded Dec. 20, 1951 and June 19, 1953


I hereby Certify that this is a true delineation of a Survey made for the Ohio Department of Highways in 1968

By C.W. McCaughey Date: 3/17/74
 Charles L. Barber & Associates, Inc.

Signed: R.S. Germain
 District Deputy Director of Transportation

Date: 5/18/84

SURVEYOR'S SEAL



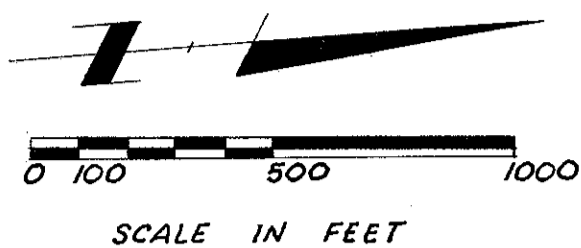
* As per Standard Drawing MC-1, dated June 13, 1969
 ** As per Standard Drawing MC-1, dated June 13, 1969 and located as shown in details, Sheet 2 of 2, & Survey Plat.

AFFECTED UTILITIES

Arco Pipe Line Co.
235 Sinclair Street
Toledo, Ohio 43605
The Buckeye Pipe Line Co.
P.O. Box 368
Emmaus, Pennsylvania 18040
General Telephone Co. of Ohio
117 N. Sandusky Street
Bellevue, Ohio 44811
Ohio Bell Telephone Co.
1600 Madison Avenue
1st Floor
Toledo, Ohio 43624
United Telephone Co. of Ohio
122 S. Elizabeth St.
Lima, Ohio 45802

The Toledo Edison Co.
300 Madison Ave.
Toledo, Ohio 43652
Ohio Turnpike Commission
682 Prospect Street
Berea, Ohio 44017
Consolidated Rail Corporation
(Penn. Central Transportation Co.)
1640 Six Penn Center Plaza
Philadelphia, Pennsylvania 19104

PROPERTY MAP



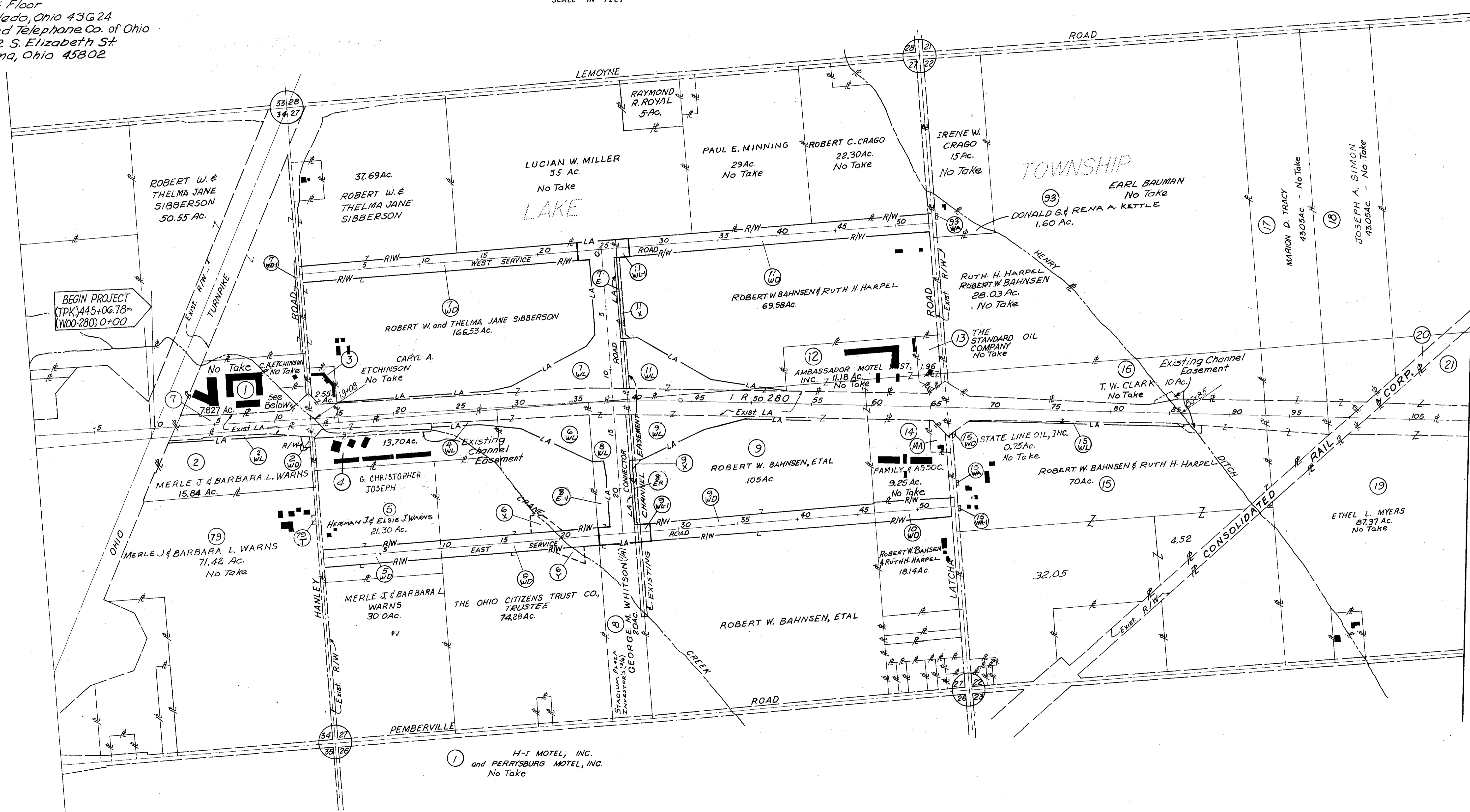
FED. JOB NO.	STATE JOB NO.	F.H.W.A. REGION	STATE	PROJECT
I-280-2(2)	02547(0)	5	OHIO	

328
364

3
37

W00-280-0.84
WOOD COUNTY
RIGHT OF WAY PLAN
LIMITED ACCESS

SHEET 1 OF 3



① H-I MOTEL, INC. and PERRYSBURG MOTEL, INC. No Take

Ⓛ = Designates Landlooked Residue

FED. JOB NO.	STATE JOB NO.	F.H.W.A. REGION	STATE	PROJECT
I-280-2 (2)	02547 (0)	5	OHIO	

320
364

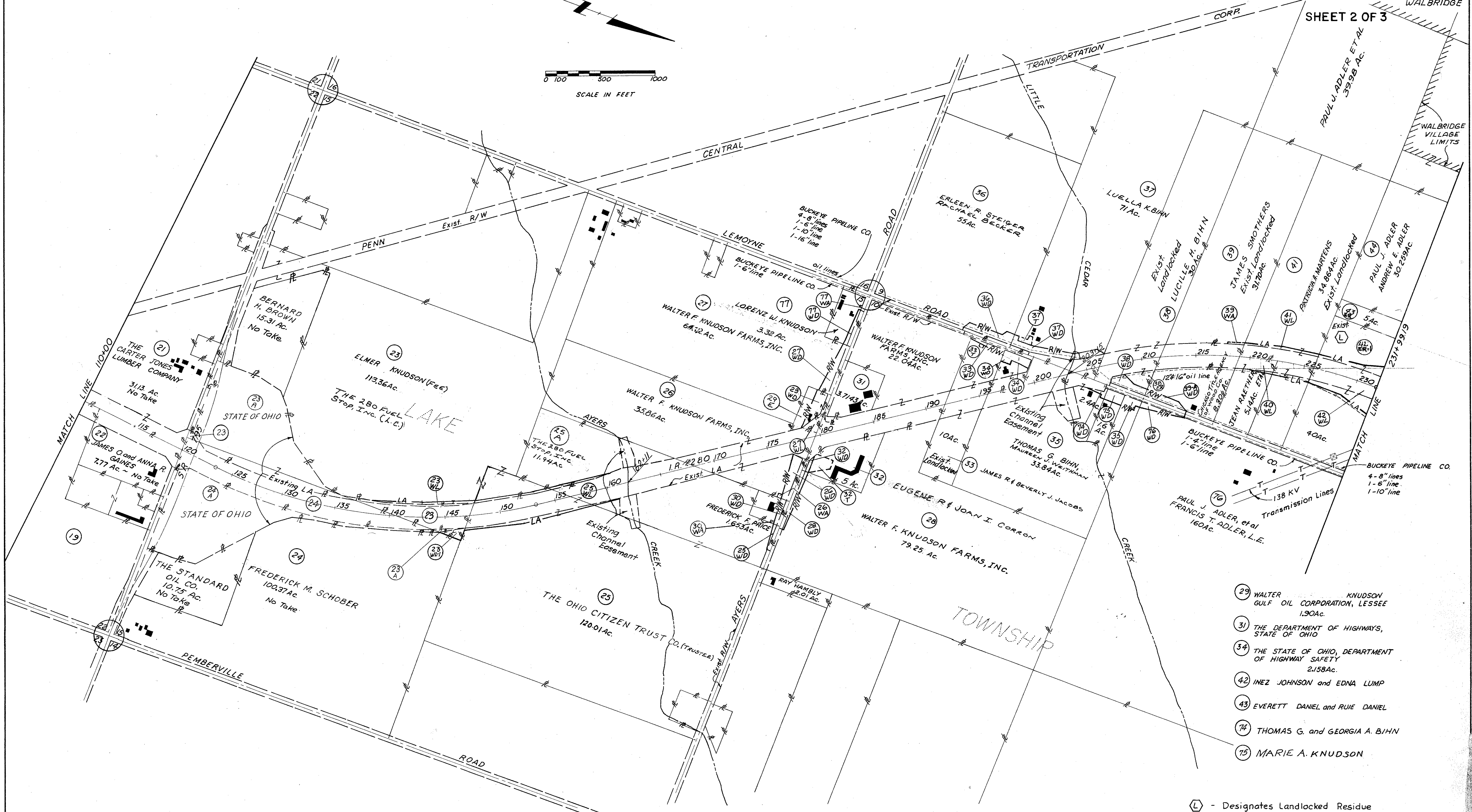
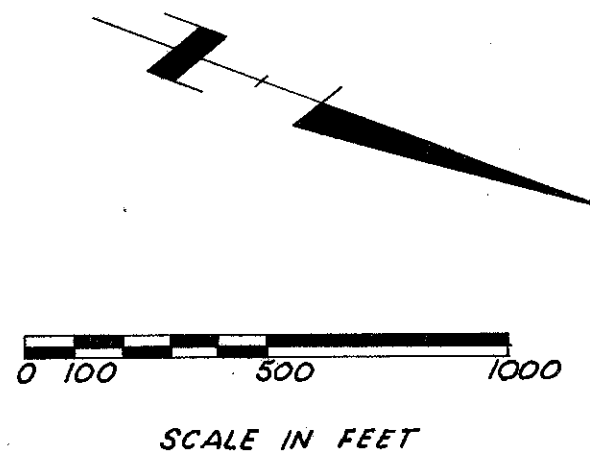
4
37

WOO-280-0.84
WOOD COUNTY
RIGHT OF WAY PLAN
LIMITED ACCESS

VILLAGE OF WALBRIDGE

SHEET 2 OF 3

PROPERTY MAP



- 29 WALTER F. KNUDSON FARM, INC. LESSEE GULF OIL CORPORATION, LESSEE 1.90 AC.
- 31 THE DEPARTMENT OF HIGHWAYS, STATE OF OHIO
- 34 THE STATE OF OHIO, DEPARTMENT OF HIGHWAY SAFETY 2.158 AC.
- 42 INEZ JOHNSON and EDNA LUMP
- 43 EVERETT DANIEL and RUIE DANIEL
- 74 THOMAS G. and GEORGIA A. BIHN
- 75 MARIE A. KNUDSON

L - Designates Landlocked Residue

FED. JOB NO.	STATE JOB NO.	F.H.W.A. REGION	STATE	PROJECT
I-280-2 (2)	02547 (0)	5	OHIO	

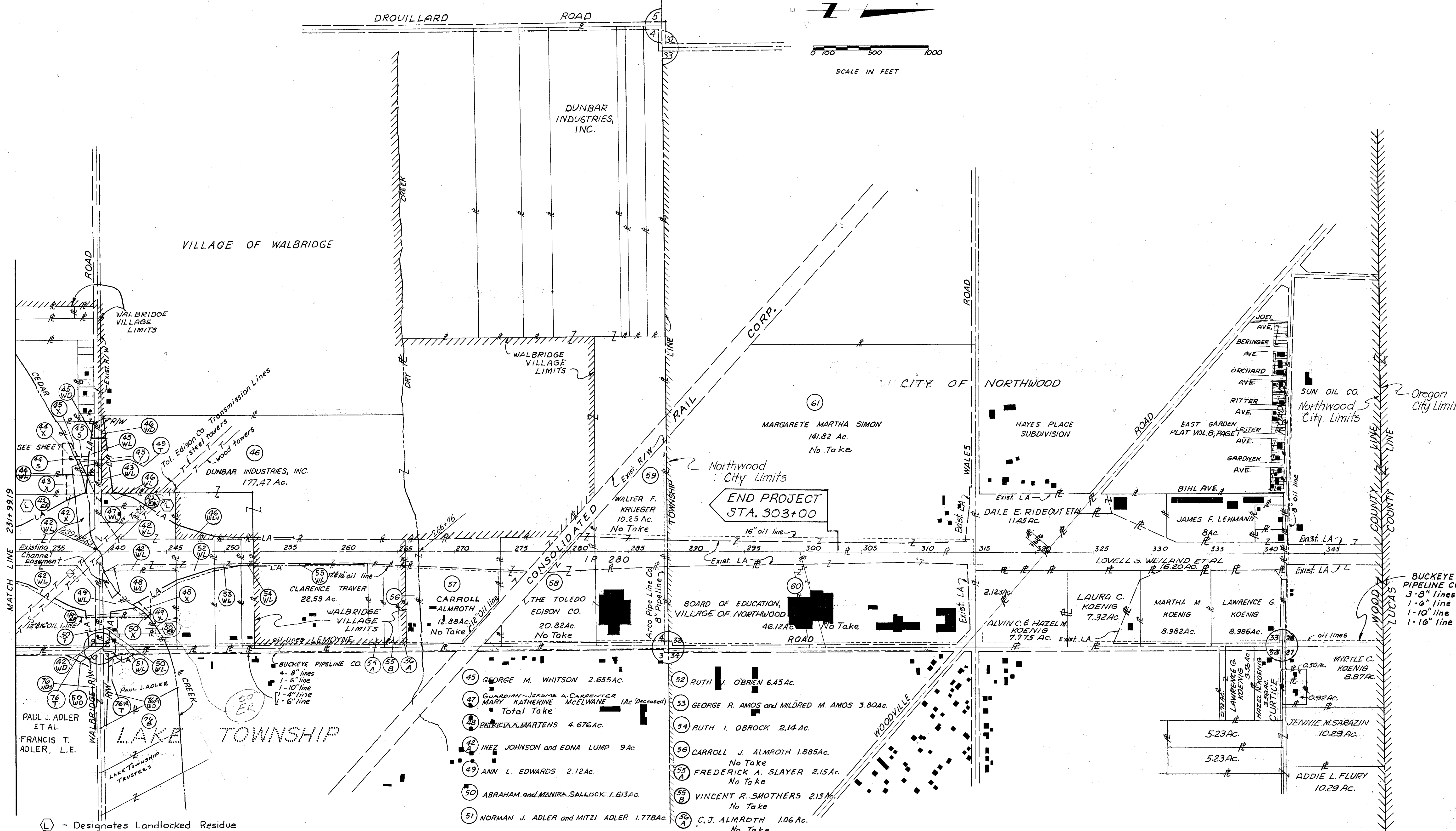
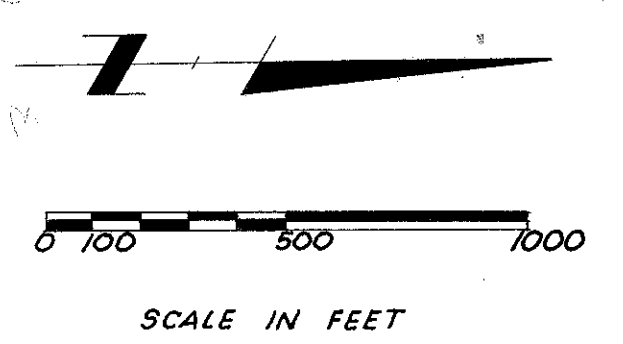
330
364

5
37

WOO-280-0.84
WOOD COUNTY
RIGHT OF WAY PLAN
LIMITED ACCESS

SHEET 3 OF 3

PROPERTY MAP



MATCH LINE 231+99.9

PAUL J. ADLER ET AL
FRANCIS T. ADLER, L.E.

⊠ - Designates Landlocked Residue

- 45 GEORGE M. WHITSON 2.655Ac.
- 47 GUARDIAN-JEROME A. CARPENTER MARY KATHERINE MCELWANE (Ac. Deceased) Total Take
- 48 PATRICIA A. MARTENS 4.676Ac.
- 42 INEZ JOHNSON and EDNA LUMP 9Ac.
- 49 ANN L. EDWARDS 2.12Ac.
- 50 ABRAHAM and MANIRA SALLOCK 1.613Ac.
- 51 NORMAN J. ADLER and MITZI ADLER 1.778Ac.

- 32 RUTH J. OBRIEN 6.45Ac.
- 53 GEORGE R. AMOS and MILDRED M. AMOS 3.80Ac.
- 54 RUTH I. OBROCK 2.14Ac.
- 56 CARROLL J. ALMROTH 1.885Ac. No Take
- 55A FREDERICK A. SLAYER 2.15Ac. No Take
- 55B VINCENT R. SMOTHERS 2.13Ac. No Take
- 50A C.J. ALMROTH 1.06Ac. No Take

Oregon City Limits

BUCKEYE PIPELINE CO.
3-8" lines
1-6" line
1-10" line
1-16" line

FED. JOB NO.	STATE JOB NO.	F.H.W.A. REGION	STATE	PROJECT
I-280-2 (2)	02547 (0)	5	OHIO	

331
304

SUMMARY OF ADDITIONAL RIGHT OF WAY

W00-280-0.84
WOOD COUNTY
RIGHT OF WAY PLAN
LIMITED ACCESS

6
37

TOTAL NUMBER OF.....
39 OWNERS
1 TOTAL TAKES
7 OWNERS WITH STRUCTURES INVOLVED

SHEET 1 OF 3

PARCEL NO.	OWNER	RECORDED		DEED AREA †	TOTAL P.R.O. †	GROSS TAKE †	P.R.O. IN TAKE †	NET TAKE		NET RESIDUE		SHEET NO.	TYPE FUND	REMARKS	AS ACQUIRED	
		BOOK	PAGE					LAND †	BLDG.	LEFT †	RIGHT †				Vol	Page
1	H-I Motel Inc. & Perrysburg Motel, Inc.											9	-	No Take		
2-WL	Merle J. & Barbara L. Warns	551	922	15.84	1067	1.56	1.10	0.46	No	-	14.023	9	I			
2-WD	" " " " "	552	121	"	"	0.36	0.07	0.29	No	-	-	25	I			
3	Caryl A. Etchinson											9, 25	-	No Take		
4-WL	G. Christopher Joseph	592	1007	13.70	2.27	1.25	1.02	0.23	No	-	11.20	9, 25				
5-WD	Herman J. & Elsie J. Warns	251	409	21.30	0.42, 1.42	3.21	0.06	3.15	No	14.02	3.11	25, 28	I			
6-WL	The Ohio Citizens Trust Co., Trustee	458	399	74.28	1.95	5.30	1.95	3.35	No	-	64.66	9, 10, 11	I			
6-WD	" " " " "	"	"	"	"	4.32	-	4.32	No	-	-	28	I			
6-X	" " " " "	"	"	"	"	0.55	-	0.55	No	-	-	28	I	To Relocate Creek		
6-Y	" " " " "	"	"	"	"	0.52	-	0.52	No	-	-	28	I	" " "		
7-WL	Robert W. & Thelma Jane Sibberson	438	755, 761, 767	166.53	30.396	18.18	7.49	10.69	No	117.634	-	9, 10, 11, 26	I			
7-WD	" " " " "	"	"	"	"	7.50	0.06	7.44	No	-	-	25, 26	I			
7-WD-1	" " " " "	"	"	"	"	0.77	0.40	0.37	No	-	-	25	I			
7E	" " " " "	"	"	"	"	0.39	-	0.39	No	-	-	10, 26	I	Landlocked		
8-WL	George M. Whitson (A) STADIUM PLAZA INVESTORS (SA)	476	433	20	1.210	6.98	0.92	6.06	No	-	12.73	10, 11, 28	I	* 1.09 Ac. & 0.30 Ac. Landlocked	597	725
9-WL	Robert W. & Pearl M. Bahnsen	525	150	105	14.22	17.99	13.30	4.69	No	-	79.64	10, 11, 12, 8	I		597	724
9-WL-1	" " " " "	"	"	"	"	0.26	-	0.26	No	-	-	28	I		597	724
9-WD	" " " " "	"	"	105	"	6.19	-	6.19	No	-	-	28, 29	I		597	722
9-X	" " " " "	"	"	"	"	0.03	-	0.03	No	-	-	11	I		597	729
10-WD	ROBERT W. BAHNSEN & RUTH H. HARPEL	584	341	18.14	0.64	2.16	0.10	2.06	No	-	15.44	29, 30	I		605	431
11-WL	" " " " "	584	341	69.58	1.980	6.25	1.35	4.90	No	54.22	-	10, 11, 12	I		605	435
11-WL-1	" " " " "	"	"	"	"	0.24	-	0.24	No	-	-	26	I		605	437
11-WD	" " " " "	"	"	"	"	8.34	0.10	8.24	No	-	-	26, 27, 30	I		605	433
11-X	" " " " "	"	"	"	"	0.40	-	0.40	No	-	-	10, 26	I	Ditch Cleanout	605	439
12	Ambassador Motel West, Inc.											12, 13	-	No Take		
13	Standard Oil Company											13, 30	-	No Take		
14	Family & Associates											12, 13, 30	-	No Take		
14A	State Line Oil, Inc.											12, 13, 30	-	No Take		
15-WL	Robert W. Bahnsen & Ruth H. Harpel	584	341	106.57	14.261	13.29	12.55	0.74	No	-	91.449	13, 14	I		605	444
15-WD	" " " " "	"	"	"	"	0.18	0.06	0.12	No	-	-	30	I		605	442
15-WA	" " " " "	"	"	"	"	0.01	-	0.01	No	-	-	30	I	To Construct Drive		
15-WA-1	" " " " "	"	"	"	"	0.01	-	0.01	No	-	-	30	I	" " "		
16	T.W. Clark											13, 14, 30	-	No Take		
17	Marion D. Tracy											14	-	No Take		
18	Joseph A. Simon											14	-	No Take		
19	Ethel L. Myers											14	-	No Take		
20	Consolidated Rail Corp.											14	-	No Take		
20A	" " " " "											23	-	No Take		
21	The Carter Jones Lumber Co.											14	-	No Take		
22	James O. & Anna R. Gaines											14	-	No Take		
23-WL	Elmer Knudson (FER), THE 280 FUEL STOP INC. L.C.	302, 540	489, 864	113.36	5.568	0.56	-	0.56	No	105.992	-	15, 16	I		595	318
23-WL-1	" " " " "	585	428	"	"	0.34	-	0.34	No	-	-	15	I		595	316
24	Frederick M. Schober											15	-	No Take		
25-WL	The Ohio Citizens Trust Co., TRUSTEE	554	700	120.01	13.526	10.92	10.58	0.34	No	-	108.534	15, 16, 17	I		597	595
25-WD	" " " " "	"	"	"	"	0.24	0.16	0.08	No	-	-	32	I		597	599
25A-WL	THE 280 FUEL STOP, INC.	577	843	11.94	0	0.13	0	0.13	No	11.81	-	16, 17	I		593	889
26-WD	Walter F. Knudson Farms, Inc.	542	527	35.86	5.876	1.02	0.27	0.75	No	26.234	3.00	17, 32	I		606	493
26-T	" " " " "	"	"	"	"	0.03	-	0.03	No	-	-	17, 32	I	To Finish Drive		
27-WL	Walter F. Knudson Farms, Inc.	542	527	66.72	1.885	0.36	0.36	-	No	66.875	-	32	I		606	497
27-WD	" " " " "	"	"	"	"	1.28	0.32	0.96	No	-	-	31	I			
28-WD	Walter F. Knudson Farms, Inc.	542	527	79.25	0.67	0.56	0.39	0.17	No	-	78.41	32	I		606	495

See sheet No. 8

† Areas in Acres

(L) Designates Landlocked Residue

REV. DATE	DESCRIPTION
9/1/81	PAR 4-WL NAME, BOOK, & Pg. change
6/4/81	ADD VOL & PAGE PAR 9
6/4/81	ADD VOL 355 PG. 357 PAR. 5
8/17/81	CHANGE TX TO 7E
8/12/82	REMOVE PARCEL 27A
8/10/82	PARCEL 5-RESIDUE AGREEMENT CHANGE

FED JOB NO.	STATE JOB NO.	F.H.W.A. REGION	STATE	PROJECT
1-280-2(2)	02547(0)	5	OHIO	

333
364

8
37

SUMMARY OF ADDITIONAL RIGHT OF WAY

W00-280-0.84
WOOD COUNTY
RIGHT OF WAY PLAN
LIMITED ACCESS

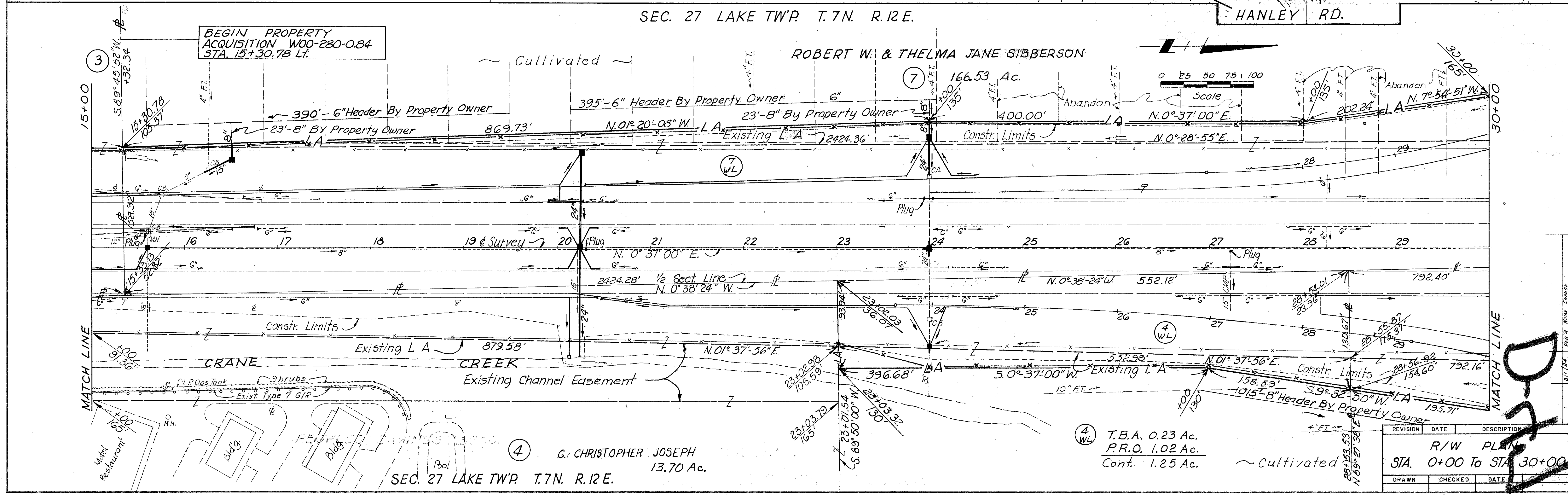
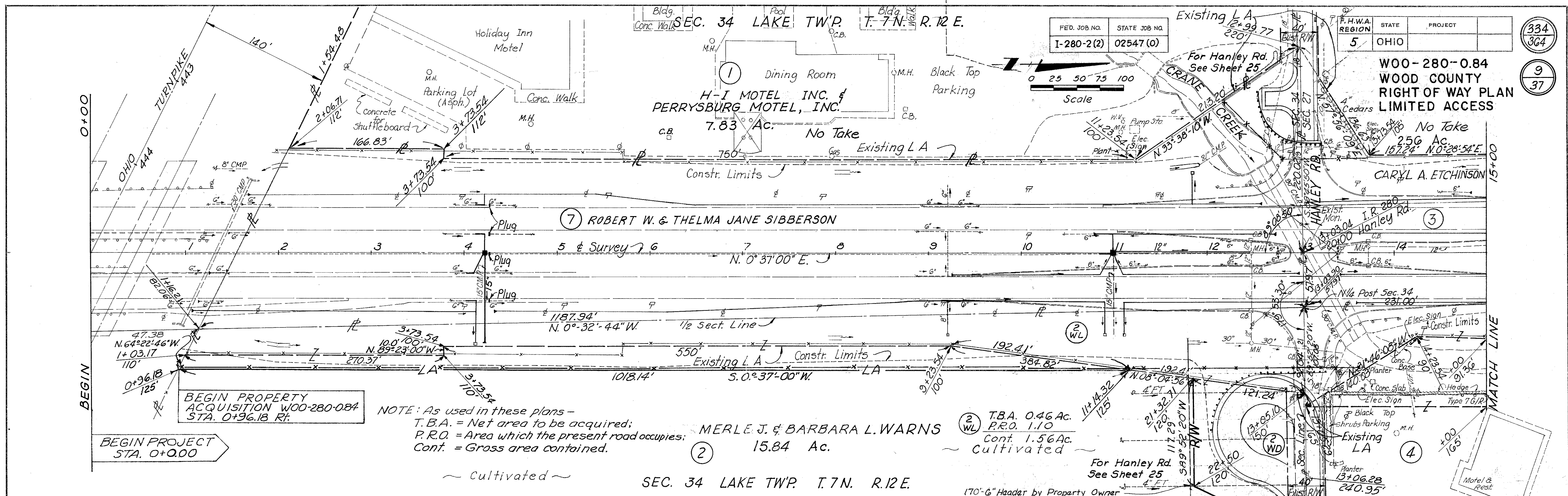
SHEET 3 OF 3

PARCEL NO.	OWNER	RECORDED		DEED AREA†	TOTAL P.R.O.†	GROSS TAKE †	P.R.O. IN TAKE†	NET TAKE		NET RESIDUE		SHEET NO.	TYPE FUND	REMARKS	AS ACQUIRED	
		BOOK	PAGE					LAND †	BLDG	LEFT †	RIGHT †				Vol.	Page
50-WL	Abraham & MANIRA SALLOCK	579	38	1.613	0.10	0.28	0.10	0.18	Yes	-	1.333(L)	36	I	1 Fr. Tavern	621	61
50-X	"	"	"	"	"	0.02	-	0.02	No	-	-	36	I	To Relocate Creek		
50-T	"	"	"	"	"	0.14	-	0.14	No	-	-	36	I	To Remove Building		
50-E	"	"	"	"	"			1.31								
51-WL	Norman J. Adler & Mitzi Adler	338	465	1.778	0.48	0.14	0.05	0.09	Yes	-	1.178	36	I	1 Fr. Res. & Body Shop	603	860
51-WD	"	"	"	"	"	0.10	0.07	0.03	No	-	-	36	I			
52-WL	Ruth J. O'Brien	461	783	6.45	1.889	2.32	1.66	0.66	No	-	3.901	21	I		593	664
53-WL	George R. Amos & Mildred M. Amos	343	86	3.80	1.304	1.27	1.14	0.13	No	-	2.366	21	I		592	102
54-WL	Ruth I. Obrock	469	190	2.14	0.566	0.51	0.49	0.02	No	-	1.554	21	I		592	104
55-WL	Clarence Traver	293	283	22.59	7.249	6.50	6.34	0.16	No	-	15.181	21,22	I		594	643
56	Carroll J. Almroth	292	315	-	-	-	-	-	-	-	-	22	-	No Take		
56A	C. J. Almroth	-	-	-	-	-	-	-	-	-	-	22	-	No Take		
57	Carroll Almroth	-	-	-	-	-	-	-	-	-	-	22,23	-	No Take		
58	The Toledo Edison Company	-	-	-	-	-	-	-	-	-	-	23,24	-	No Take		
59	Walter F. Krueger	-	-	-	-	-	-	-	-	-	-	23,24	-	No Take		
60	Board of Education, Village of Northwood	-	-	-	-	-	-	-	-	-	-	24	-	No Take		
61	Margarete M. Simon	-	-	-	-	-	-	-	-	-	-	24	-	No Take		
55A	Frederich A. Slayer	-	-	-	-	-	-	-	-	-	-	22	-	No Take		
55B	Vincent R. Smothers	-	-	-	-	-	-	-	-	-	-	22	-	No Take		
74,75,76	See Sheet 7 - Sheet 2 of 3															
77-WD	Lorenz W. Knudson	554	605	3.32	0.52	0.45	0.22	0.23	No	-	2.57	31	I		606	968
77-WA	"	"	"	"	"	0.01	-	0.01	No	-	-	31	I	To Construct Drive		
79-T	MERL J. & BARBARA L. WARNS	512	905	71.42	1.74	0.02	-	0.02	No	-	69.68	25	I	To Construct Drive		
93WA	Donald G. & RENA A. KETTLE	548	728	1.60	0.25	0.02	-	0.02	No	1.35	-	30	I	To Construct Drive		
8ER	George M. Whitson (1/4) Stadium Plaza Invest. (3/4)	476	433	20	-	-	-	0.30	No	-	-	-	-	see sheet No 6 (Landlocked)		
8ER-1	"	"	"	"	-	-	-	1.09	No	-	-	-	-	" " " " "		

† Areas in Acres

(L) Designates Landlocked Residue

REV.	DATE	DESCRIPTION
8	8/1/84	Remove 51-T
7	8/1/84	Par 11 WDI Add Vol. 3 & Pg. 3
6	6/8/84	PAR 52 ADD VOL. & Pg.
5	6/7/84	PAR 55 ADD VOL. & Pg.
4	6/7/84	PAR 54 ADD VOL. & Pg.
3	6/4/84	CHANGE PAR 6 TO ER
2	6/4/84	PARCEL 79WA TO 79T
1	8/17/82	Parcel 8E & 8E-1 Added



334
364
9
37

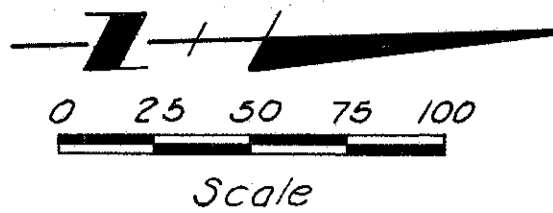
D-27

SEC. 27 LAKE TWP. T.7N. R.12E.

FED. JOB NO.	STATE JOB NO.	F.H.W.A. REGION	STATE	PROJECT
I-280-2(2)	02547 (0)	5	OHIO	

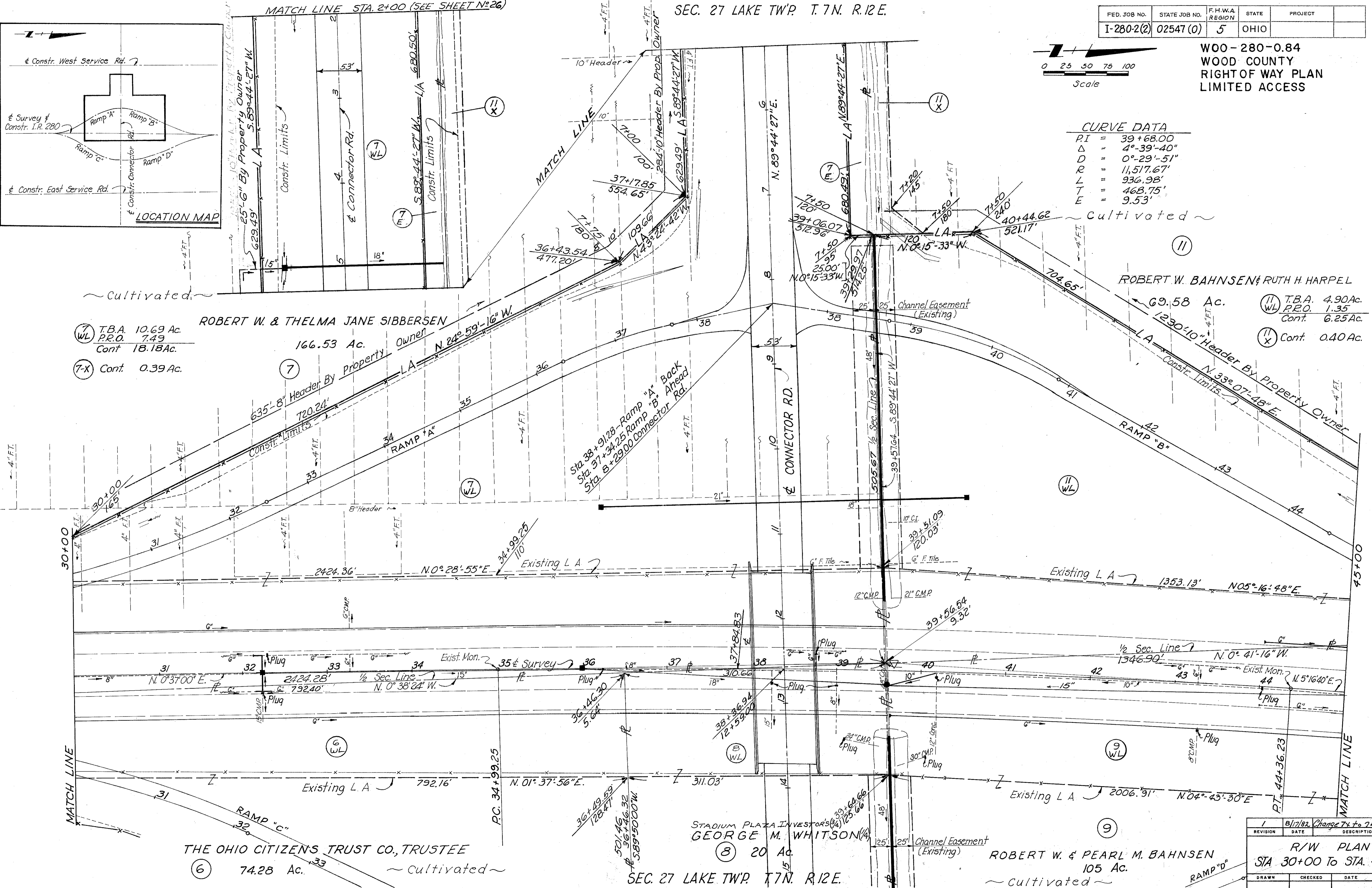
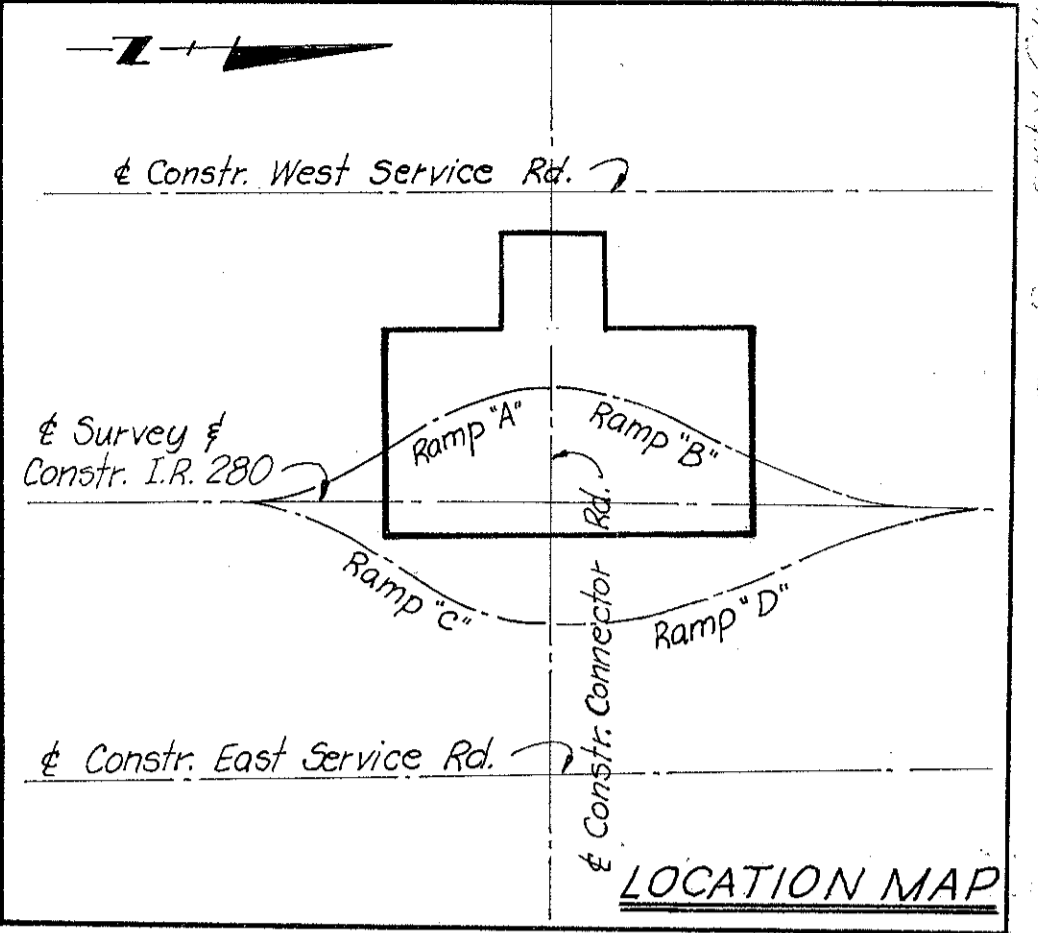
335
304
10
37

WOO-280-0.84
WOOD COUNTY
RIGHT OF WAY PLAN
LIMITED ACCESS



CURVE DATA

PI	=	39+68.00
Δ	=	4°-39'-40"
D	=	0°-29'-51"
R	=	11,517.67'
L	=	936.98'
T	=	468.75'
E	=	9.53'



REVISION	DATE	DESCRIPTION
1	8/17/82	Change 7L to 7E

R/W PLAN
STA 30+00 To STA. 45+00

DRAWN	CHECKED	DATE
-------	---------	------

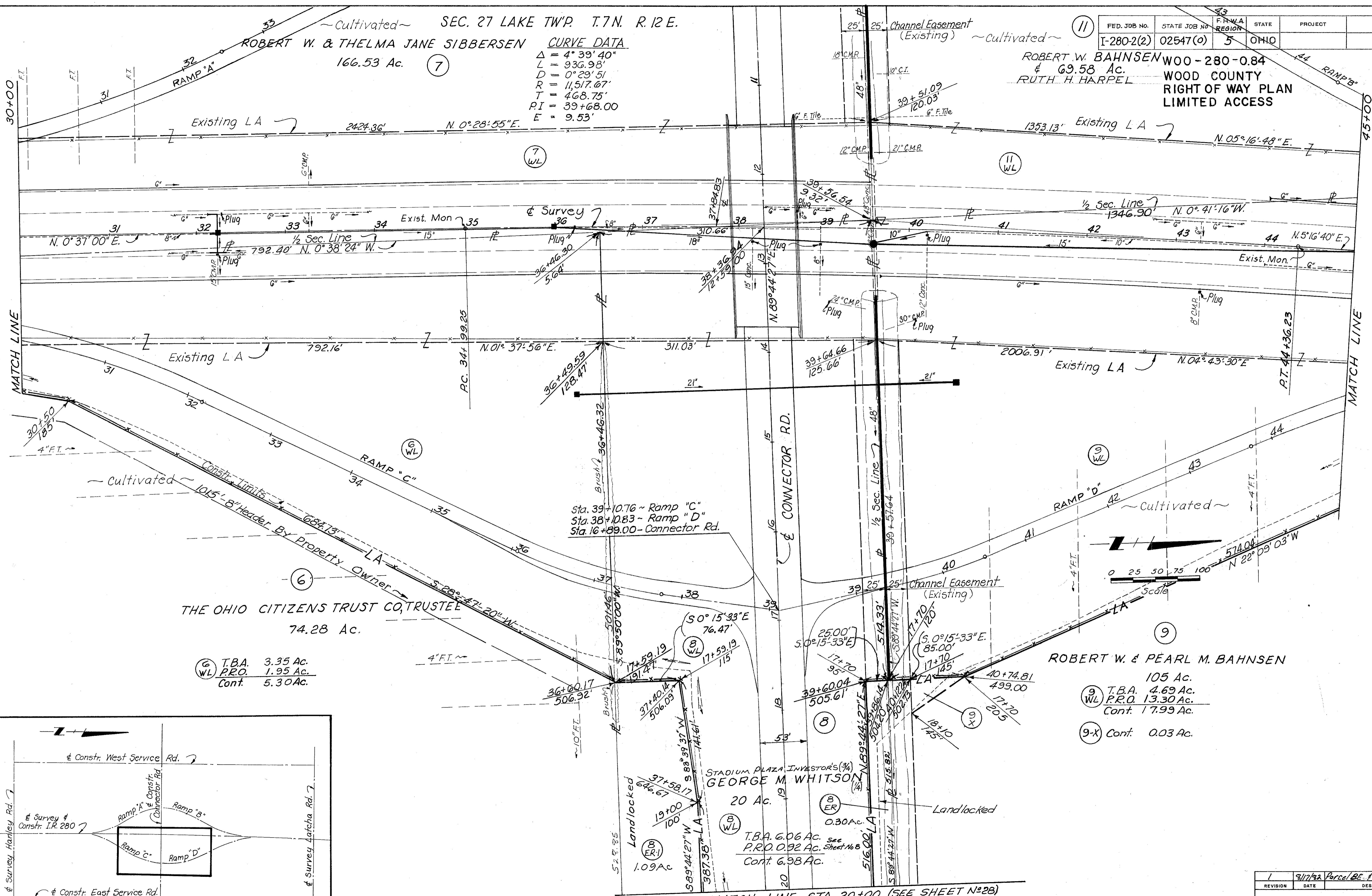
FED. JOB NO.	STATE JOB NO.	F.H.W.A. REGION	STATE	PROJECT
I-280-2(2)	02547(0)	5	OHIO	

336
364
11
37

~Cultivated~ SEC. 27 LAKE TWP. T.7N. R.12 E.
ROBERT W. & THELMA JANE SIBBERSEN CURVE DATA
166.53 Ac. (7)

$\Delta = 4^{\circ} 39' 40''$
 $L = 936.98'$
 $D = 0^{\circ} 29' 51''$
 $R = 11,517.67'$
 $T = 468.75'$
 $PI = 39+68.00$
 $E = 9.53'$

ROBERT W. BAHNSEN W00-280-0.84
& 69.58 Ac.
RUTH H. HARPEL WOOD COUNTY
RIGHT OF WAY PLAN
LIMITED ACCESS



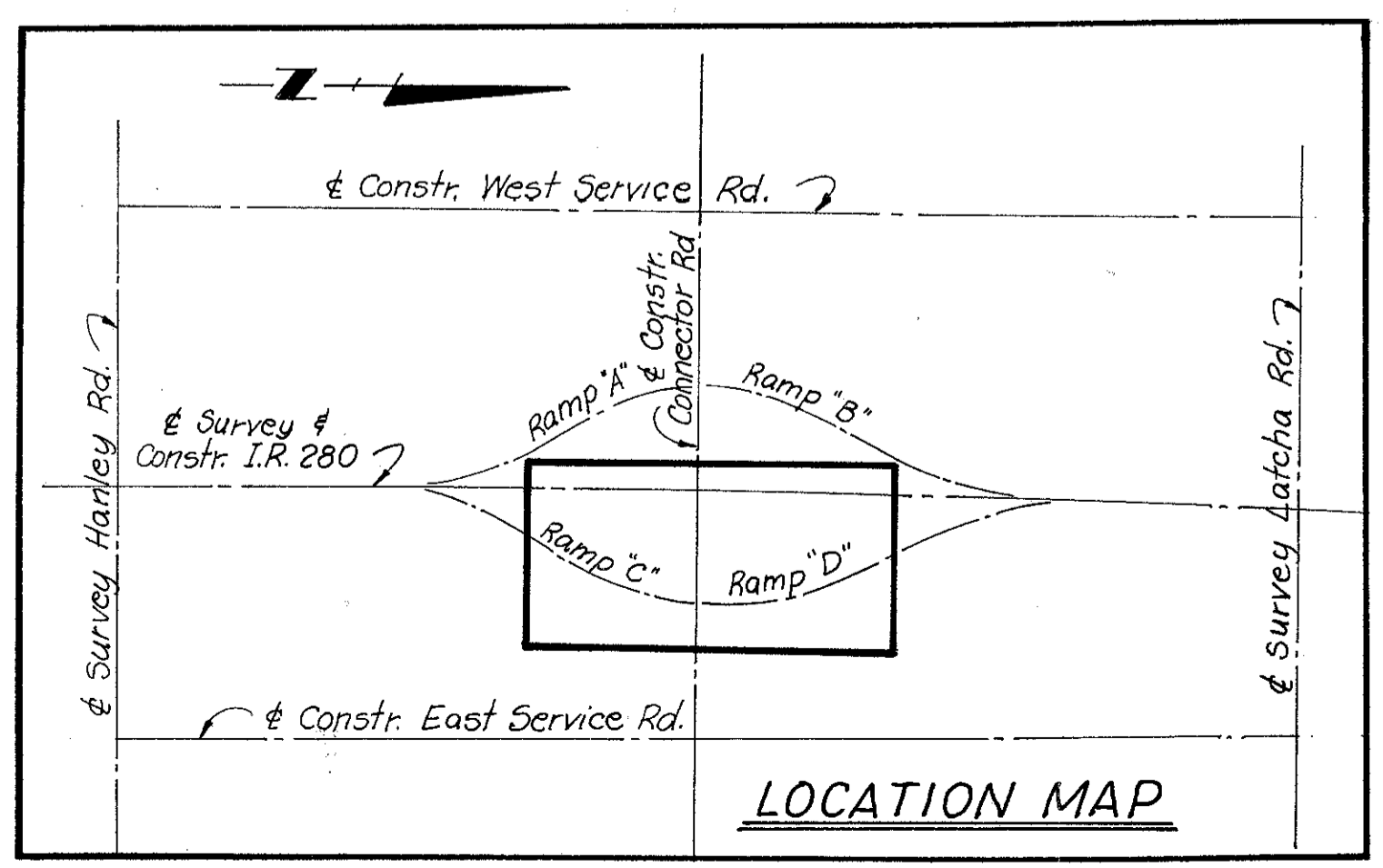
THE OHIO CITIZENS TRUST CO, TRUSTEE
74.28 Ac.

(6) T.B.A. 3.35 Ac.
P.R.O. 1.95 Ac.
Cont. 5.30 Ac.

ROBERT W. & PEARL M. BAHNSEN
105 Ac.

(9) T.B.A. 4.69 Ac.
P.R.O. 13.30 Ac.
Cont. 17.99 Ac.

(9-X) Cont. 0.03 Ac.

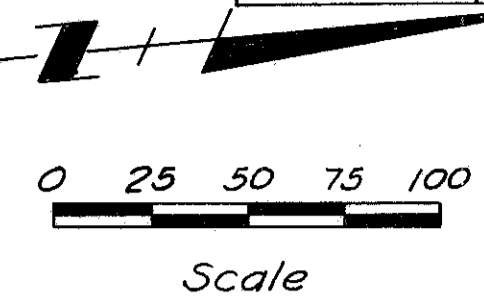


SEC. 27 LAKE TWP. T.7N. R.12 E.

1	9/17/92	Force/BE/BE	Added
REVISION	DATE	BY	DESCRIPTION
R/W PLAN STA. 30+00 To STA. 45+00			
DRAWN	CHECKED	DATE	

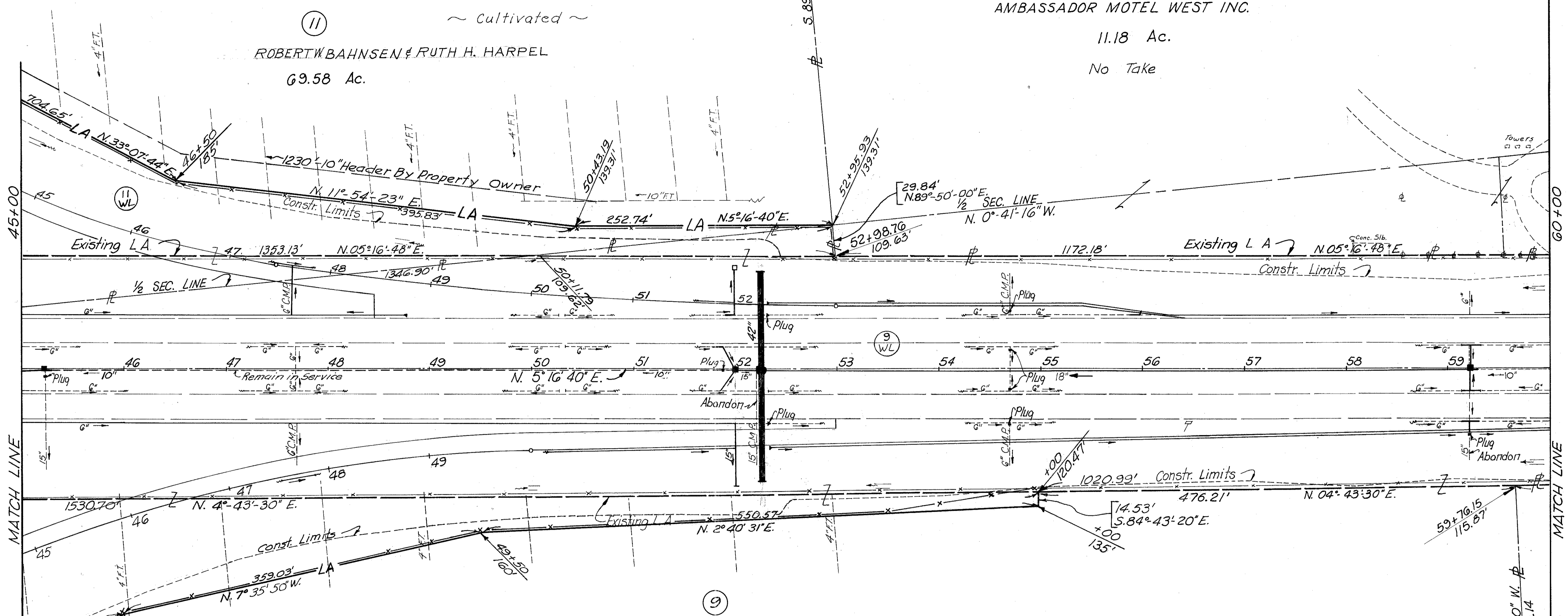
SEC. 27 LAKE TWP. T. 7 N. R. 12 E.

FED. JOB NO.	STATE JOB NO.	F.H.W.A. REGION	STATE	PROJECT
I-280-2(2)	02547(0)	5	OHIO	



W00-280-0.84
WOOD COUNTY
RIGHT OF WAY PLAN
LIMITED ACCESS

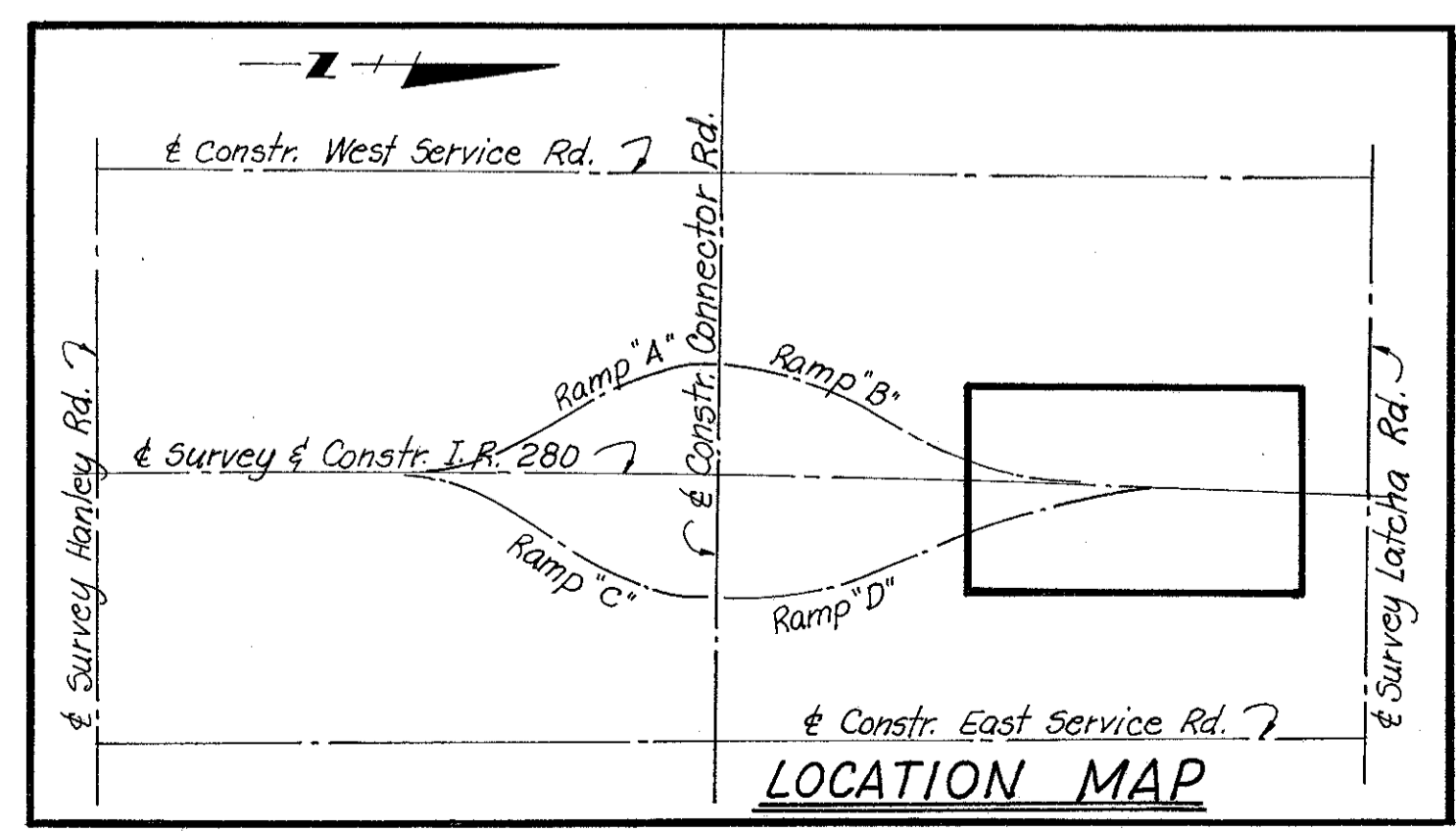
337
304
12
37



11
~ Cultivated ~
ROBERT W. BAHNSEN & RUTH H. HARPEL
69.58 Ac.

12
AMBASSADOR MOTEL WEST INC.
11.18 Ac.
No Take

9
ROBERT W. & PEARL M. BAHNSEN
105 Ac.
~ Cultivated ~



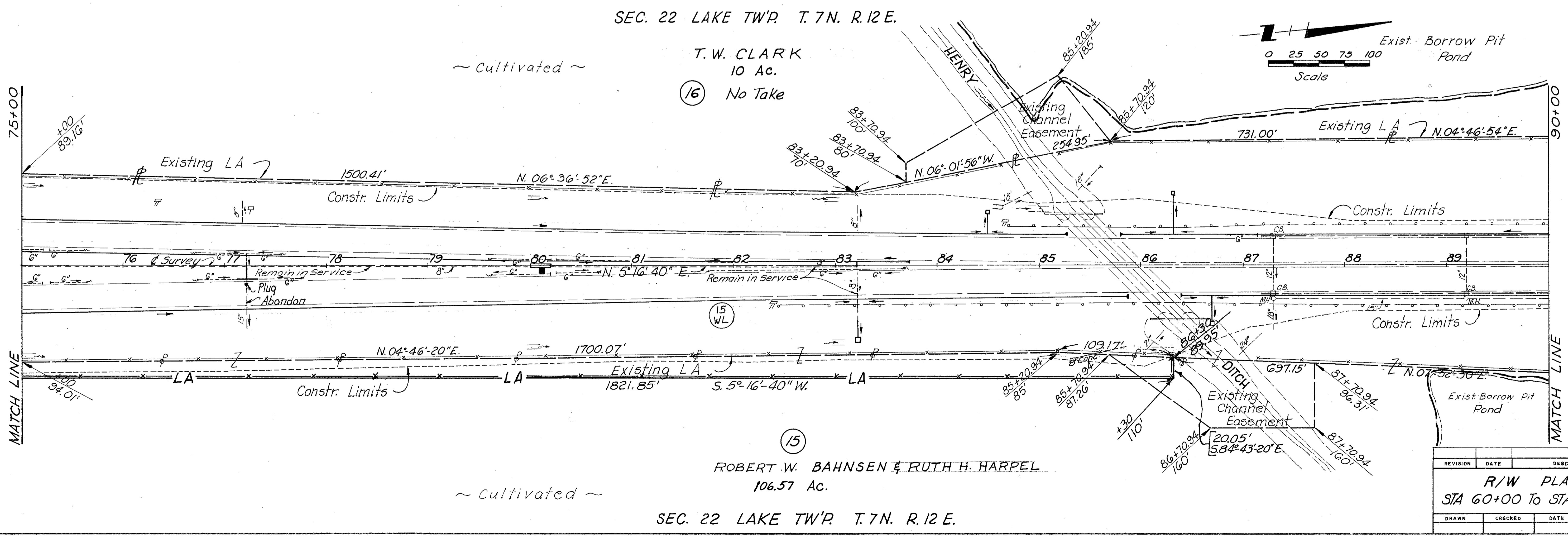
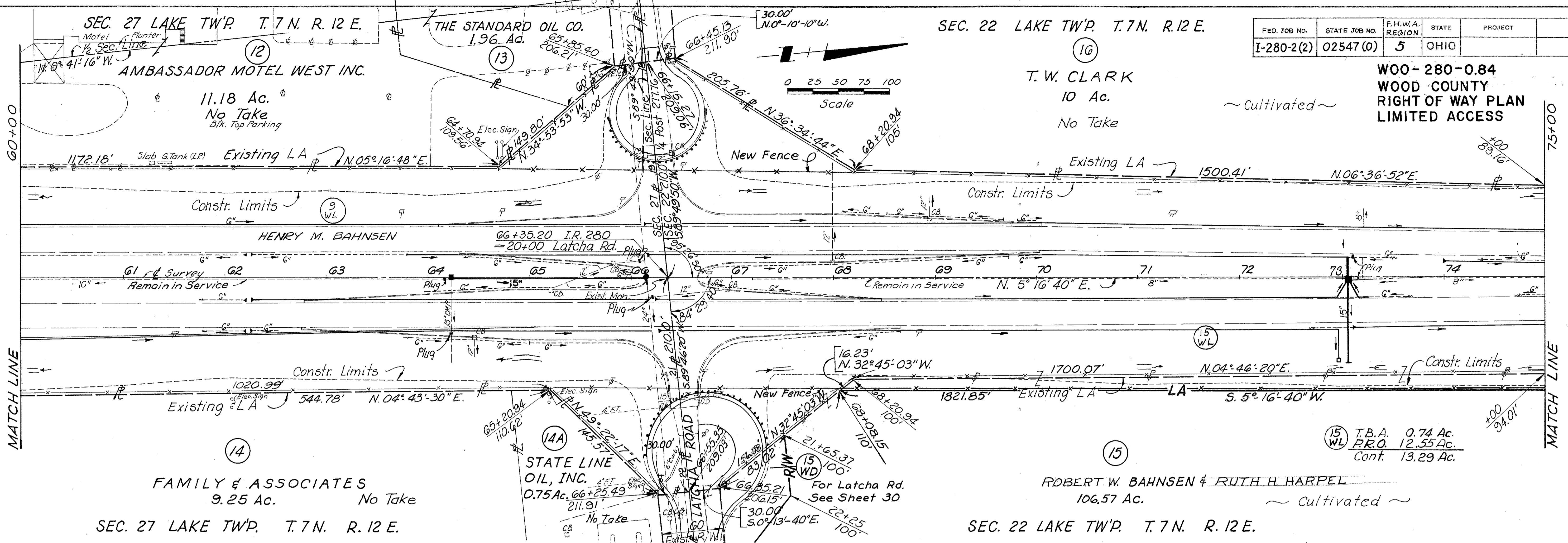
SEC. 27 LAKE TWP. T. 7 N. R. 12 E.

REVISION	DATE	DESCRIPTION
		R/W PLAN STA. 45+00 TO STA. 60+00
DRAWN	CHECKED	DATE

FED. JOB NO.	STATE JOB NO.	F.H.W.A. REGION	STATE	PROJECT
I-280-2(2)	02547 (0)	5	OHIO	

338
364

13
37



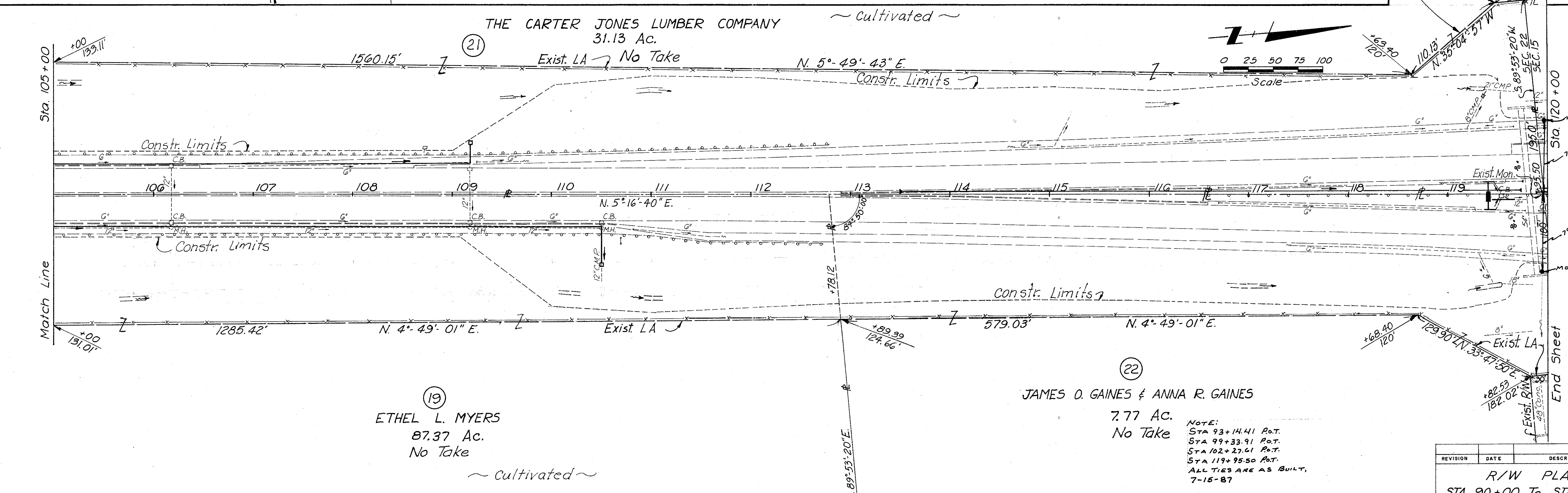
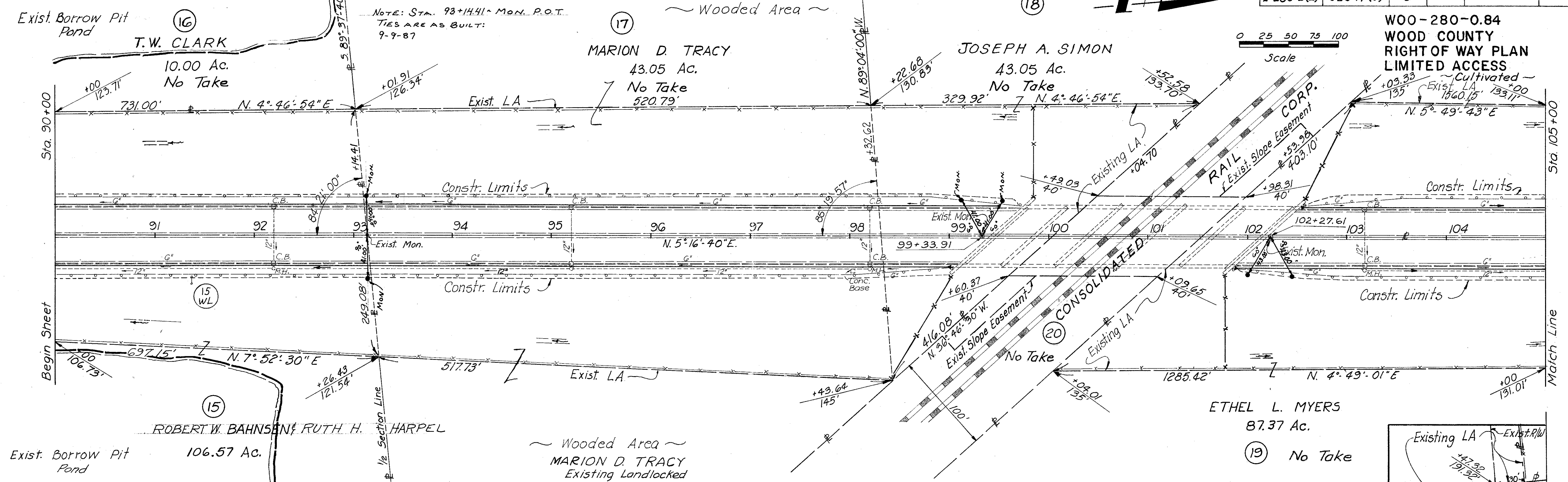
REVISION	DATE	DESCRIPTION
		R/W PLAN STA 60+00 To STA 90+00
DRAWN	CHECKED	DATE

SEC. 22 LAKE TWP. T.7N., R.12E.

FED. JOB NO.	STATE JOB NO.	F.H.W.A. REGION	STATE	PROJECT
I-280-2(2)	02547(0)	5	OHIO	

330
364
14
37

WOO-280-0.84
WOOD COUNTY
RIGHT OF WAY PLAN
LIMITED ACCESS



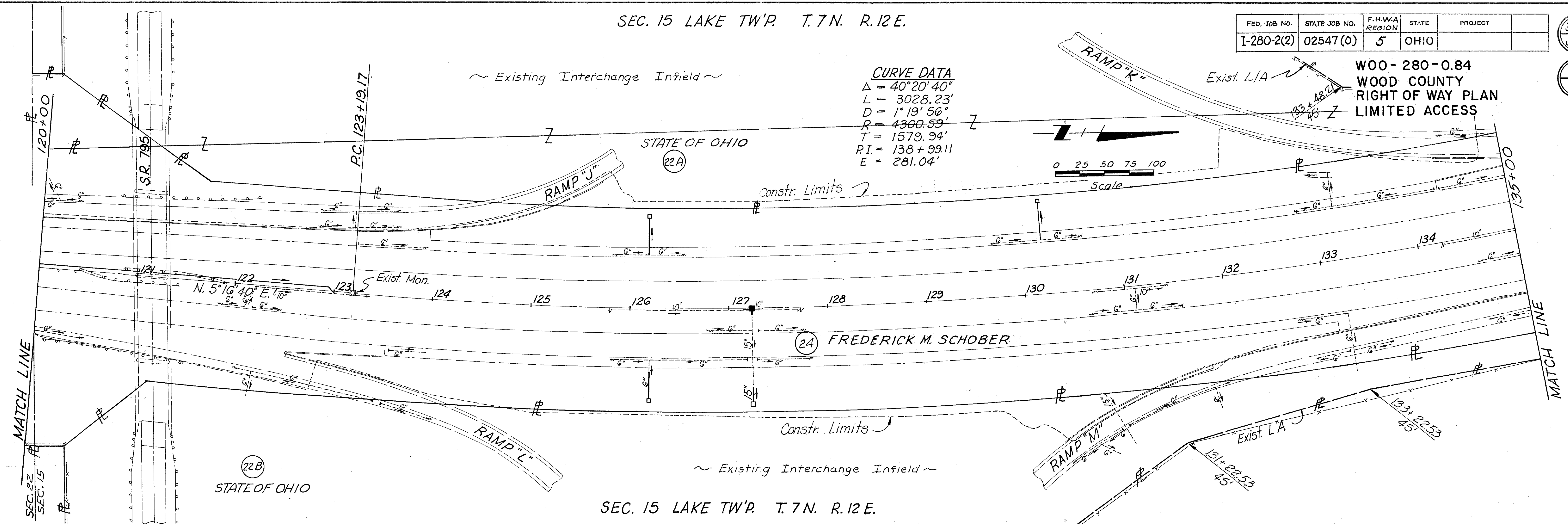
REVISION	DATE	DESCRIPTION
		R/W PLAN
		STA. 90+00 To STA. 120+00
DRAWN	CHECKED	DATE

SEC. 22 LAKE TWP. T.7N., R.12E.

SEC. 15 LAKE TWP. T. 7N. R. 12E.

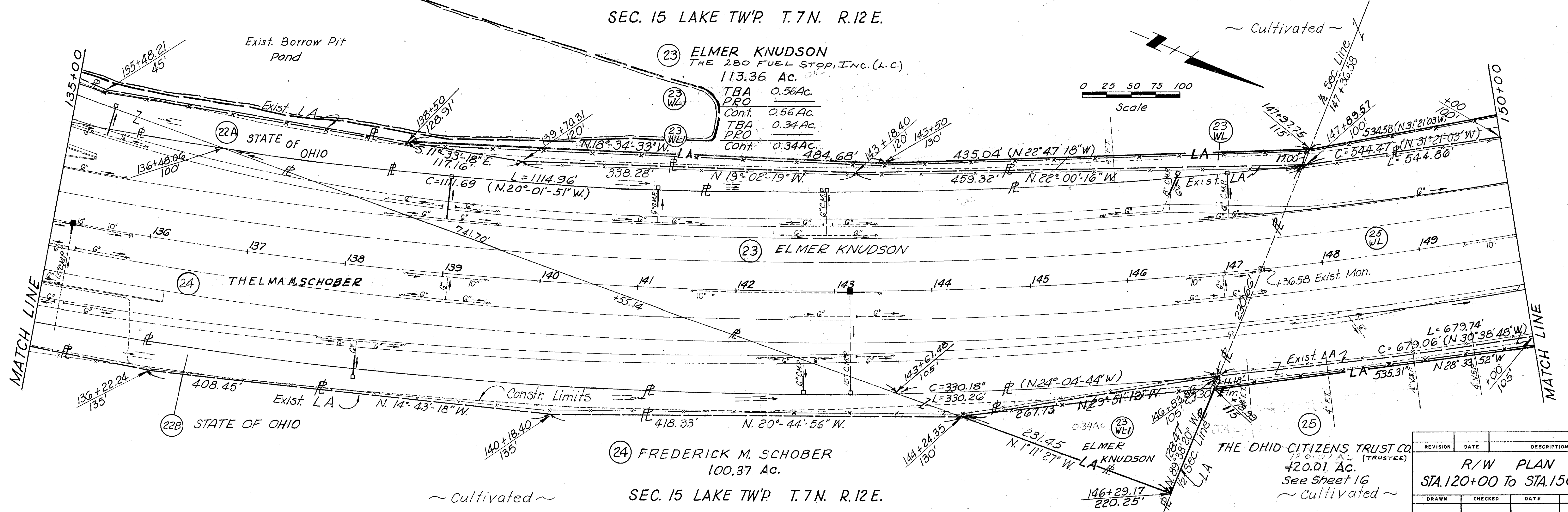
FED. JOB NO.	STATE JOB NO.	F.H.W.A. REGION	STATE	PROJECT
I-280-2(2)	02547(0)	5	OHIO	

340
364
15
37



SEC. 15 LAKE TWP. T. 7N. R. 12E.

SEC. 15 LAKE TWP. T. 7N. R. 12E.



SEC. 15 LAKE TWP. T. 7N. R. 12E.

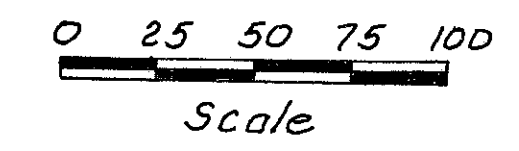
REVISION	DATE	DESCRIPTION
		R/W PLAN
		STA. 120+00 To STA. 150+00
DRAWN	CHECKED	DATE

SEC. 15 LAKE TWP. T.7N. R.12E.

QUANTITIES		REGION	STATE	PROJECT
CALC. BY	DATE	5	OHIO	
CKD. BY	DATE			

WOO-280-0.84
WOOD COUNTY
RIGHT OF WAY PLAN
LIMITED ACCESS

26 WALTER F. KNUDSON FARMS, INC.
35.86 Ac.
See Sheet 17



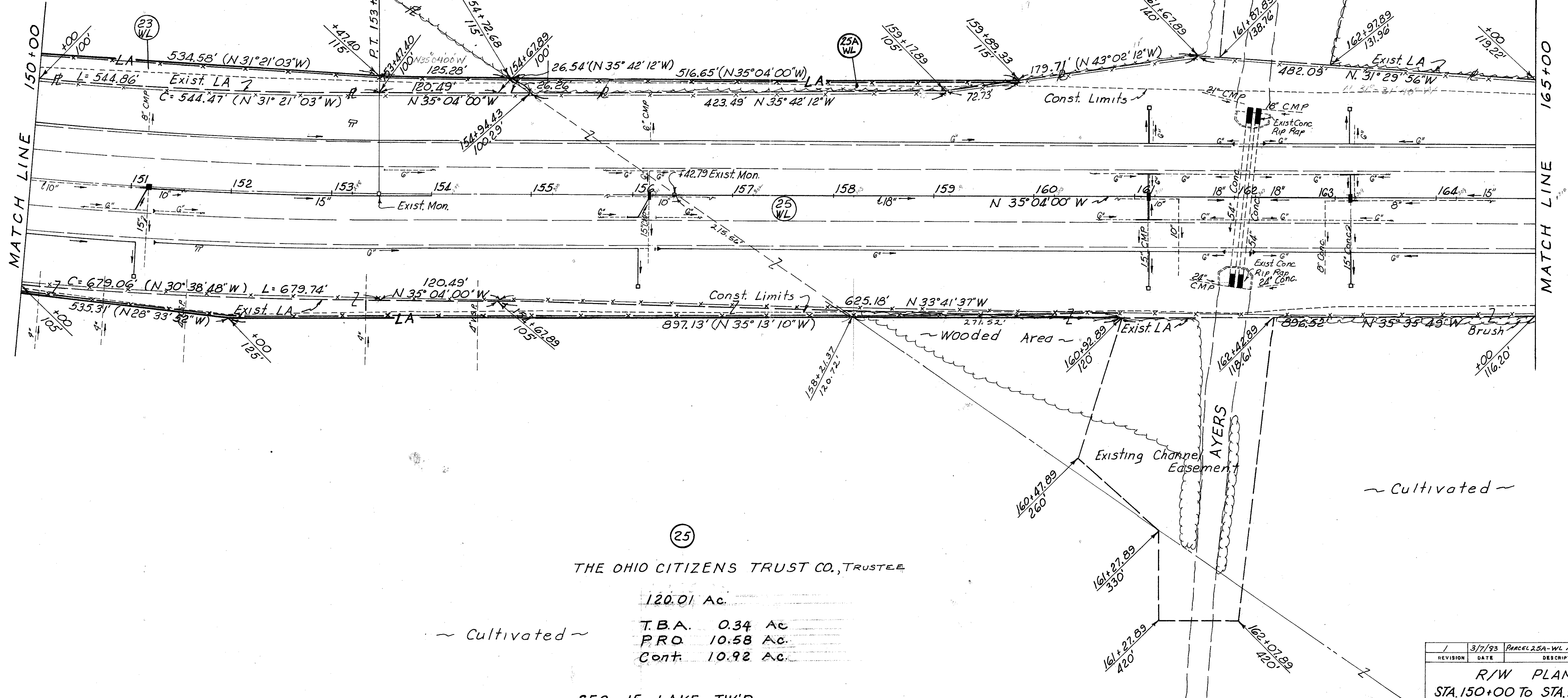
25 THE 280 FUEL STOP, INC.
11.94 Ac.

25A T.B.A. 0.13 Ac.

~ Cultivated ~

~ Wooded Area ~

23 ELMER KNUDSON
See Sheet 15.
THE 280 FUEL STOP, INC. (N.C.)



25 THE OHIO CITIZENS TRUST CO., TRUSTEE

120.01 Ac.
T.B.A. 0.34 Ac.
PRO 10.58 Ac.
Cont. 10.92 Ac.

~ Cultivated ~

SEC. 15 LAKE TWP.

1	3/7/93	PARCEL 25A-WL ADDED
REVISION	DATE	DESCRIPTION
R/W PLAN		
STA. 150+00 TO STA. 165+00		
DRAWN	CHECKED	DATE

FED. JOB NO.	STATE JOB NO.	F.H.W.A. REGION	STATE	PROJECT
I-280-2(2)	02547 (0)	5	OHIO	

343
364

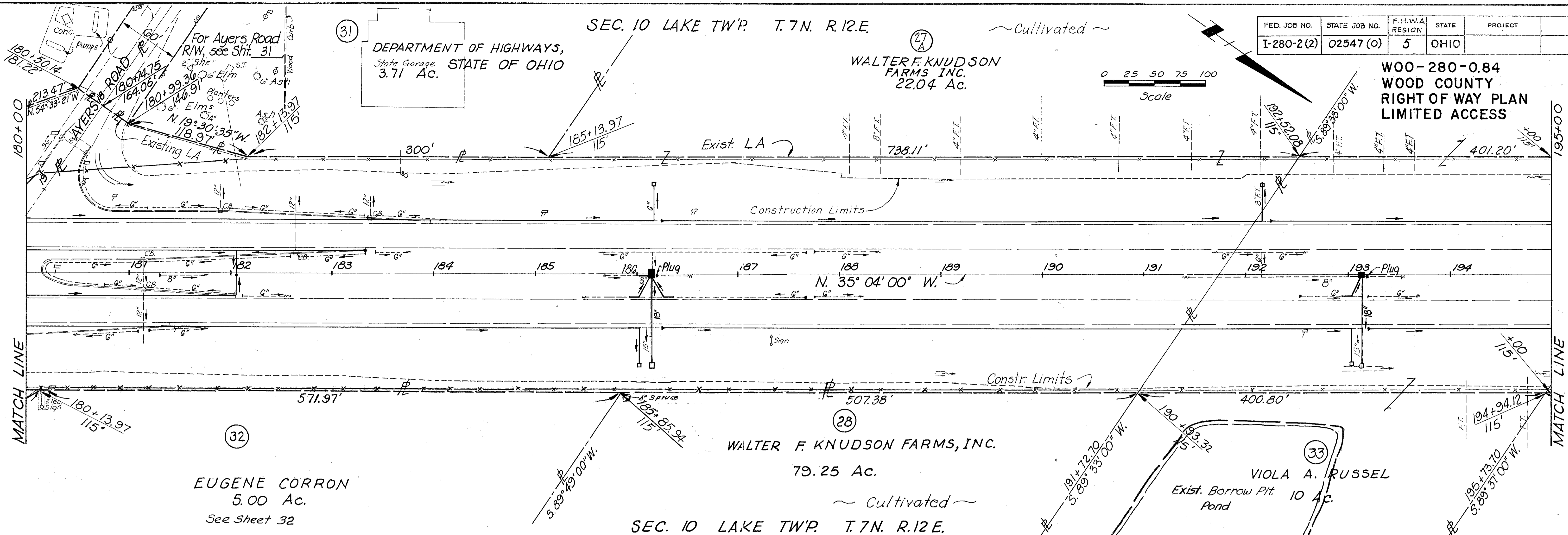

18
37

SEC. 10 LAKE TWP. T.7N. R.12.E.

DEPARTMENT OF HIGHWAYS,
STATE OF OHIO
State Garage
3.71 Ac.

WALTER F. KNUDSON
FARMS INC.
22.04 Ac.

WOO-280-0.84
WOOD COUNTY
RIGHT OF WAY PLAN
LIMITED ACCESS



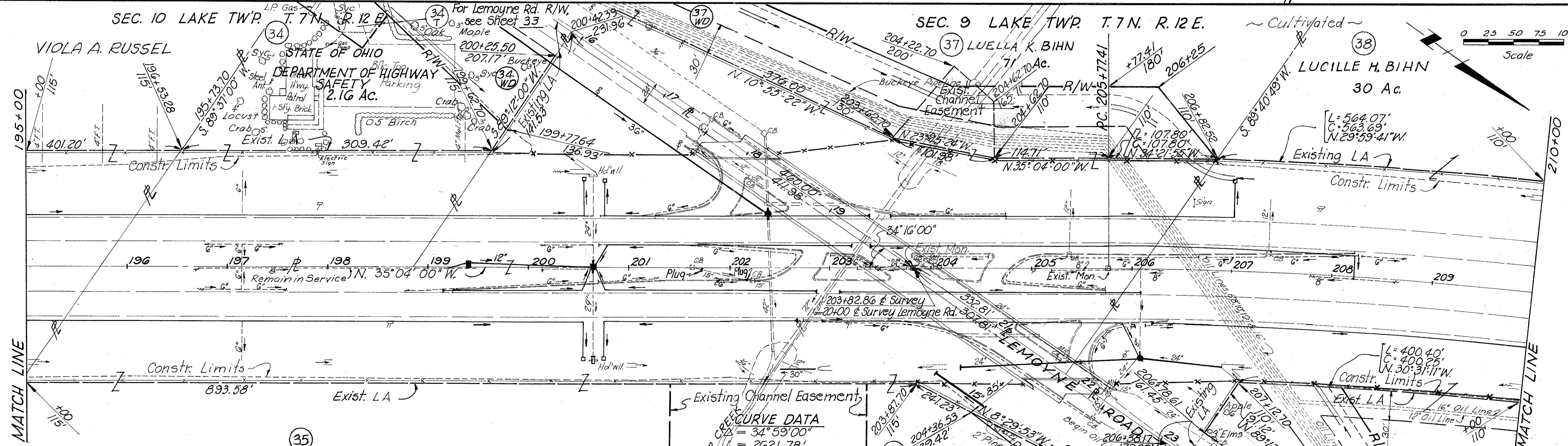
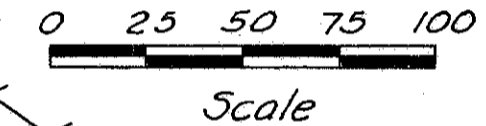
SEC. 10 LAKE TWP. T.7N. R.12.E.

SEC. 9 LAKE TWP. T.7N. R.12.E.

STATE OF OHIO
DEPARTMENT OF HIGHWAY
SAFETY
2.16 Ac.

LUELLA K. BIHN
71

LUCILLE H. BIHN
30 Ac.



THOMAS G. BIHN & MAUREEN J. WEITHMAN
33.84 Ac.


THOMAS G. &
GEORGIA BIHN
2.40 Ac.

REVISION	DATE	DESCRIPTION
		R/W PLAN STA 180+00 To STA 210+00
DRAWN	CHECKED	DATE

CURVE DATA
 L = 34° 59' 00"
 L = 2621.78'
 D = 1° 20' 04"
 R = 4293.96'
 T = 1353.19'
 PI = 219 + 30.60

MATCH LINE

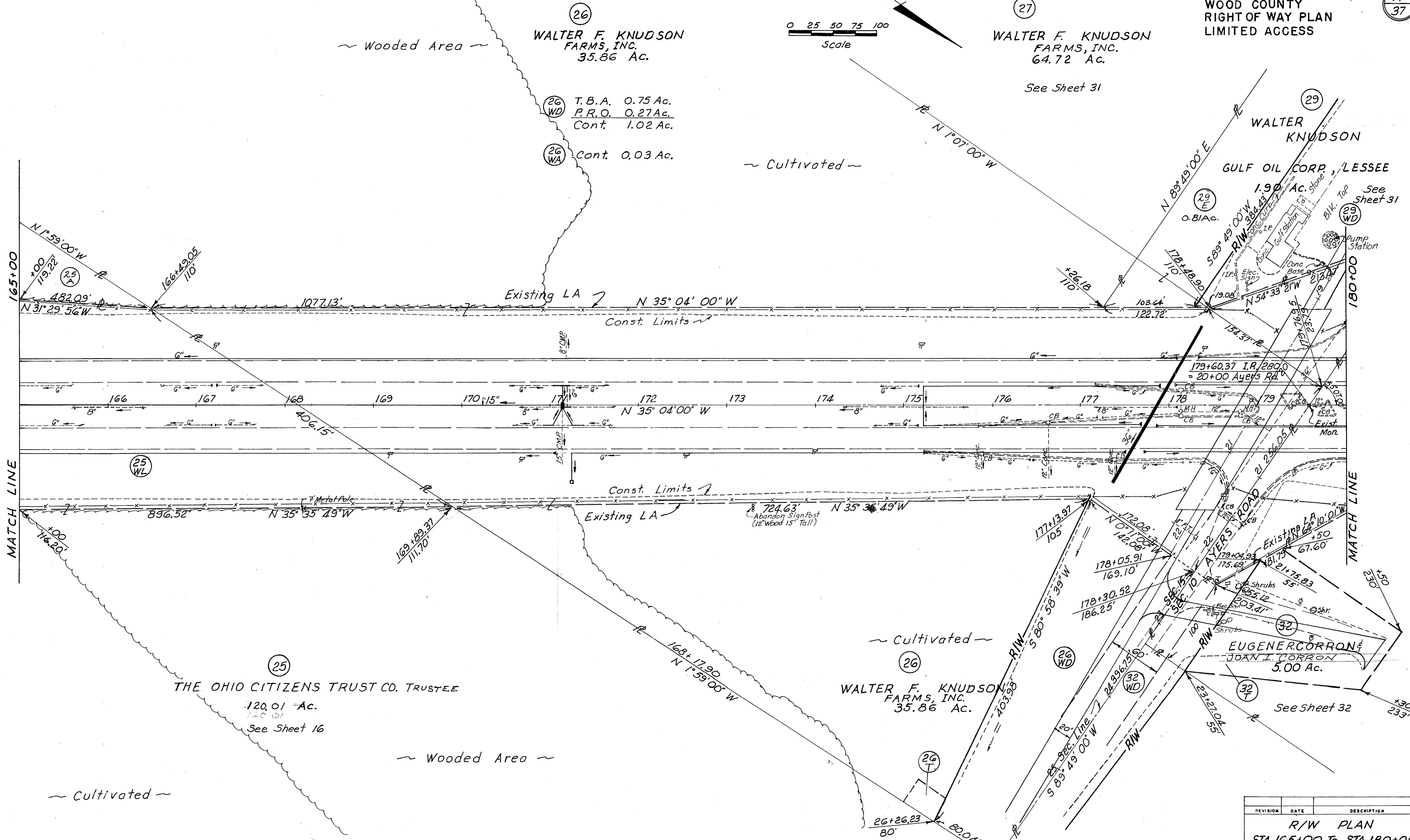
MATCH LINE



QUANTITIES		
REGION	STATE	PROJECT
5	OHIO	

342
364
17
37

WOO-280-0.84
WOOD COUNTY
RIGHT OF WAY PLAN
LIMITED ACCESS



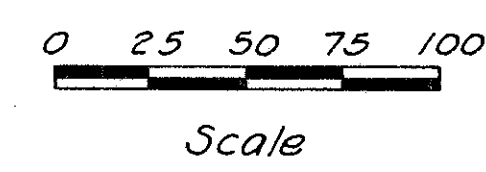
REVISION	DATE	DESCRIPTION
R/W PLAN STA. 165+00 TO STA. 180+00		

SEC. 9 LAKE TW'P. T. 7 N. R. 12 E.

FED. JOB NO.	STATE JOB NO.	F.H.W.A. REGION	STATE	PROJECT
I-280-2 (2)	02547 (0)	5	OHIO	

344
364
19
37

WOO-280-0.84
WOOD COUNTY
RIGHT OF WAY PLAN
LIMITED ACCESS

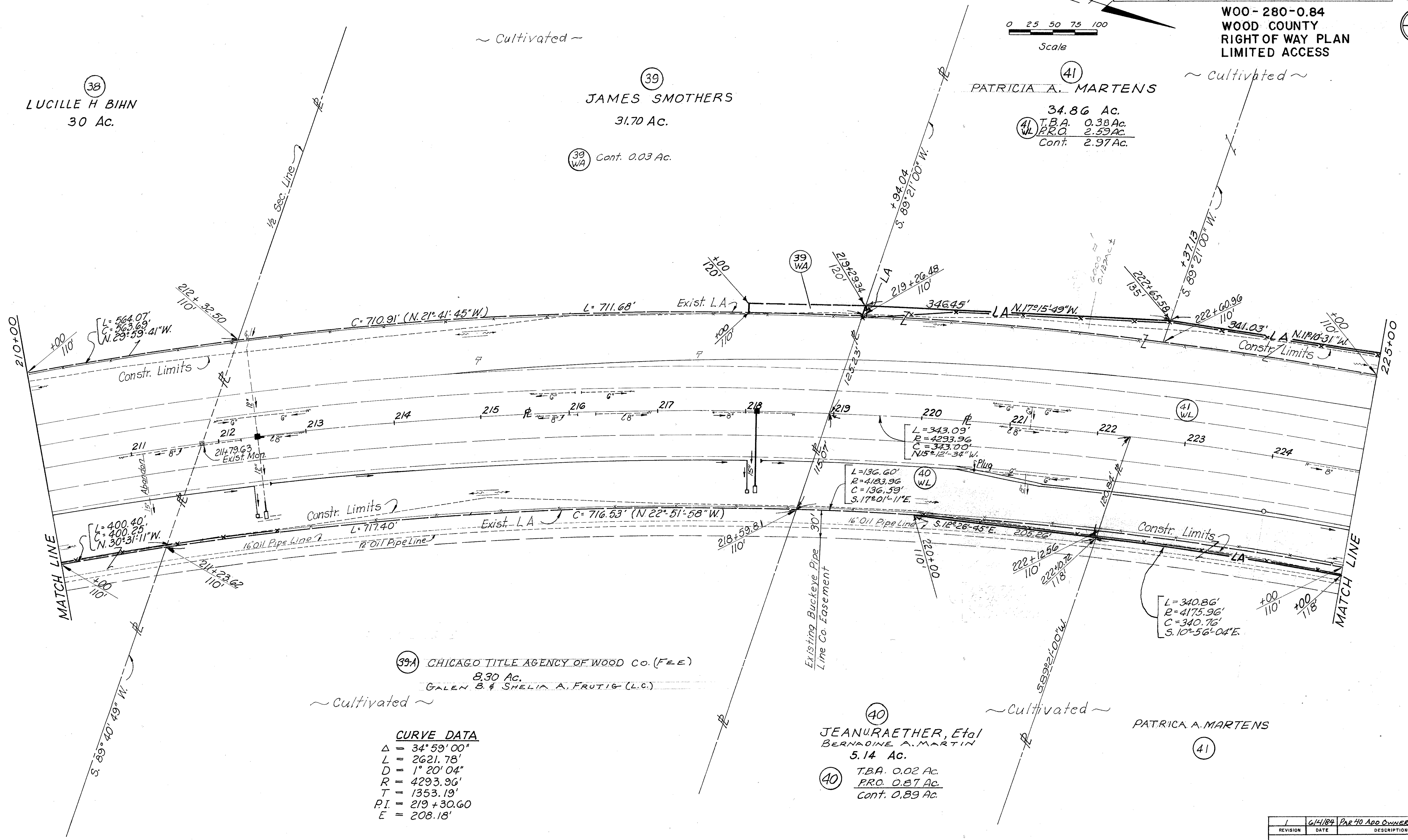


38
LUCILLE H BIHN
30 Ac.

39
JAMES SMOTHERS
31.70 Ac.

41
PATRICIA A. MARTENS
34.86 Ac.
T.B.A. 0.38 Ac.
P.R.O. 2.59 Ac.
Cont. 2.97 Ac.

39 WA
Cont. 0.03 Ac.



39A CHICAGO TITLE AGENCY OF WOOD CO. (FEE)
8.30 Ac.
GALEN B. & SHEILA A. FRUTIG (L.C.)

~ Cultivated ~

CURVE DATA

Δ = 34° 59' 00"
L = 2621.78'
D = 1° 20' 04"
R = 4293.96'
T = 1353.19'
P.I. = 219 + 30.60
E = 208.18'

40
JEANURAEATHER, Etal
BERNAIDINE A. MARTIN
5.14 Ac.

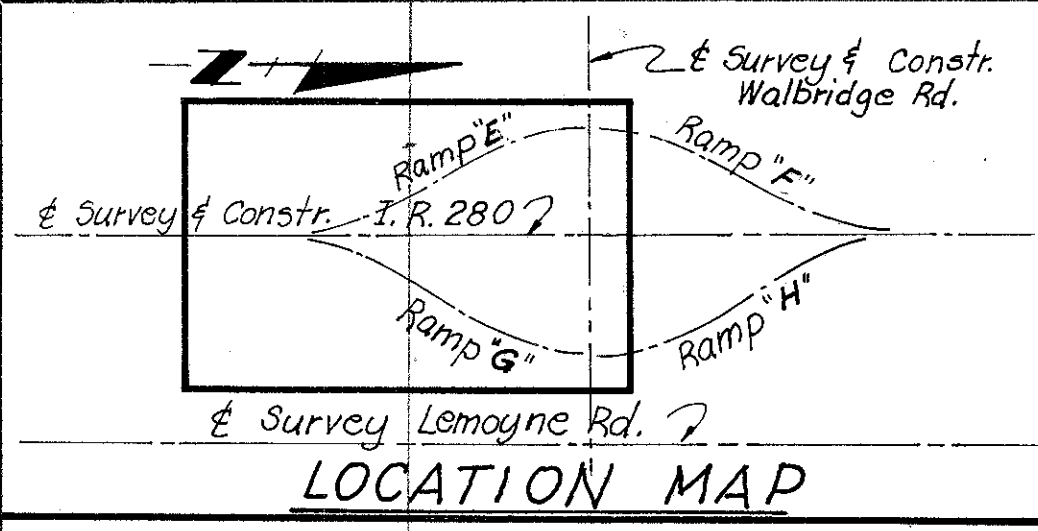
40 T.B.A. 0.02 Ac.
P.R.O. 0.87 Ac.
Cont. 0.89 Ac.

~ Cultivated ~

PATRICIA A. MARTENS

SEC. 9 LAKE TW'P. T. 7 N. R. 12 E.

1	6/1/84	PAR 40 ADD OWNER NAME
REVISION	DATE	DESCRIPTION
R/W PLAN STA. 210+00 To STA. 225+00		
DRAWN	CHECKED	DATE



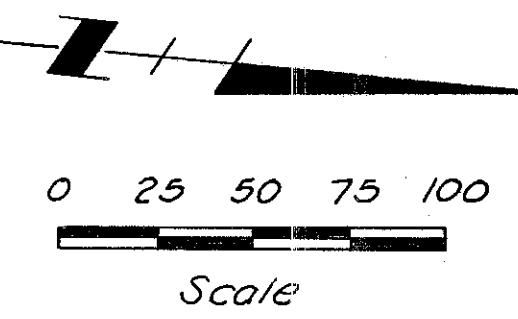
NO 05'00" W
1137.02'
LAKE TWP. SEC. 9 T.7N., R.12E.

F.H.W.A. REGION	STATE	PROJECT
5	OHIO	

345
364
20
37

WOO-280-0.84
WOOD COUNTY
RIGHT OF WAY PLAN
LIMITED ACCESS

FED. JOB NO.	STATE JOB NO.
I-280-2 (2)	02547 (0)

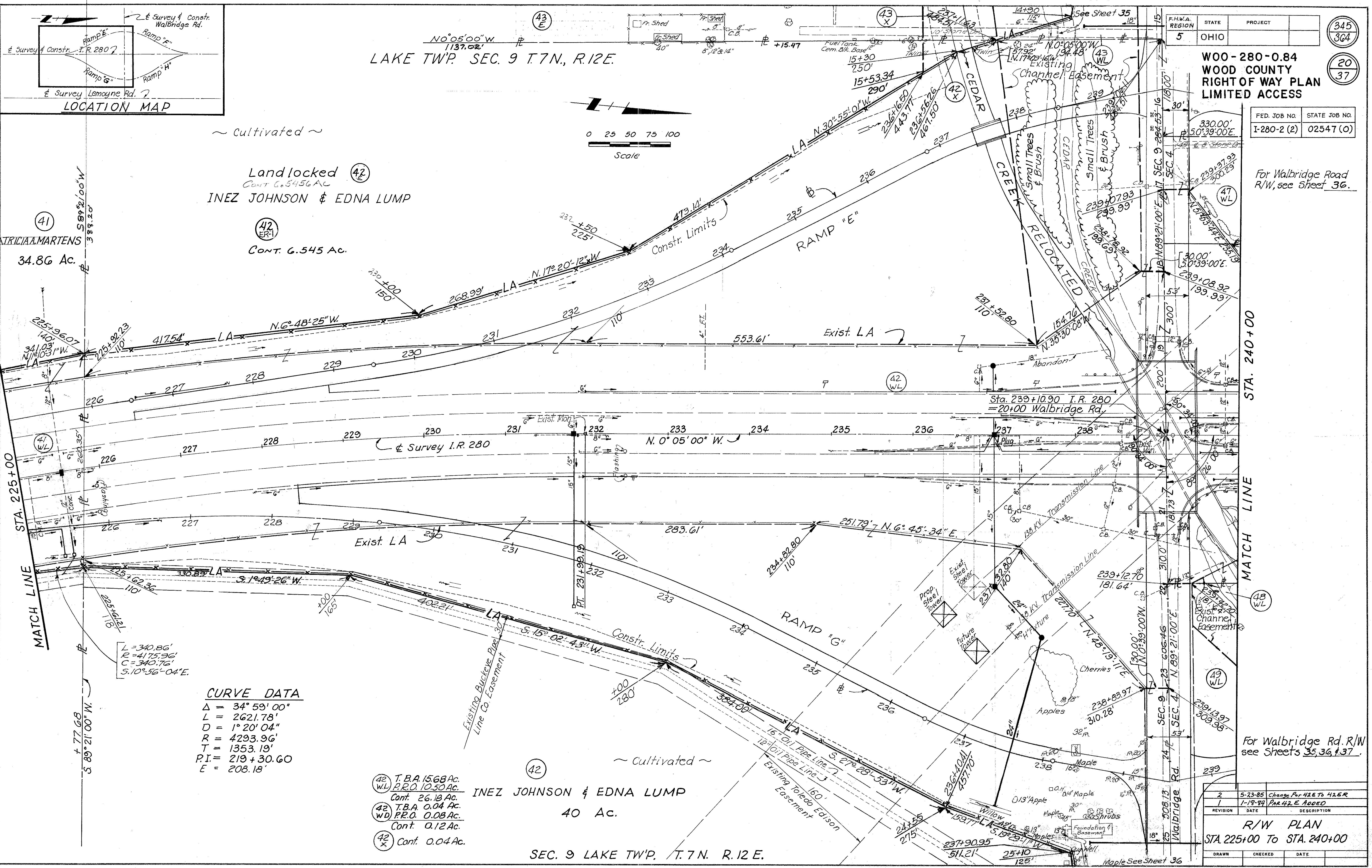


~ Cultivated ~

Landlocked (42)
Cont. 6.5456 Ac.
INEZ JOHNSON & EDNA LUMP

(42)
ER-1
Cont. 6.545 Ac.

(41)
PATRICIA A. MARTENS
34.86 Ac.



L = 340.86'
R = 4175.96'
C = 340.76'
S. 10° 56' 04" E.

CURVE DATA

Δ	= 34° 59' 00"
L	= 2621.78'
D	= 1° 20' 04"
R	= 4293.96'
T	= 1353.19'
P.I.	= 219 + 30.60
E	= 208.18'

(42) T.B.A. 1568 Ac.
P.R.O. 10.50 Ac.
Cont. 26.18 Ac.
(42) T.B.A. 0.04 Ac.
P.R.O. 0.08 Ac.
Cont. 0.12 Ac.
(42) Cont. 0.04 Ac.

INEZ JOHNSON & EDNA LUMP
40 Ac.

SEC. 9 LAKE TWP. T.7N. R.12E.

For Walbridge Road R/W, see Sheet 36.

For Walbridge Rd. R/W see Sheets 35, 36, 37.

REVISION	DATE	DESCRIPTION
2	5-23-85	Change Per 41E To 42E R
1	1-18-84	Per 42 E ADDED

R/W PLAN
STA. 225+00 To STA. 240+00

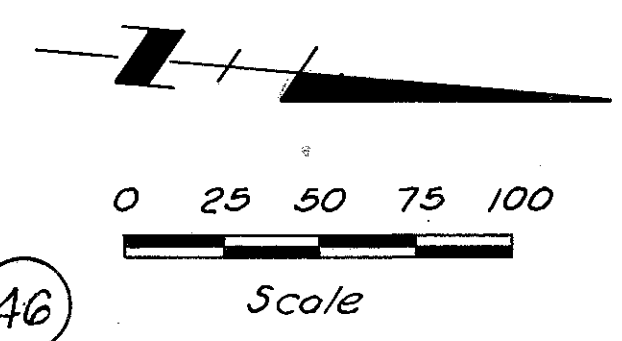
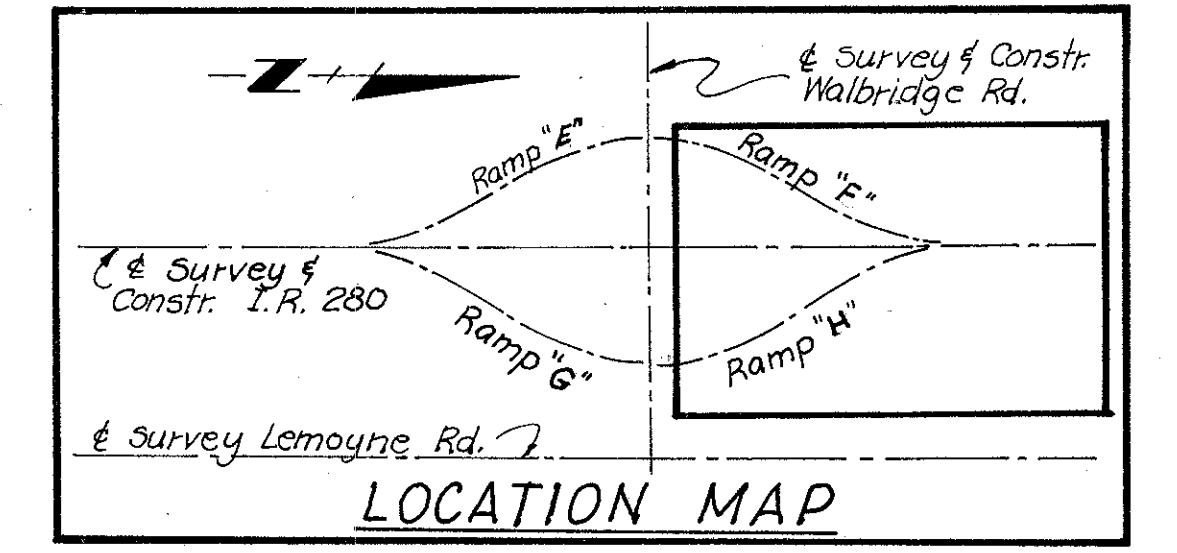
DRAWN	CHECKED	DATE
-------	---------	------

WALBRIDGE VILLAGE LIMITS SEC. 4 LAKE TWP. T. 7 N. R. 12 E. VILLAGE OF WALBRIDGE

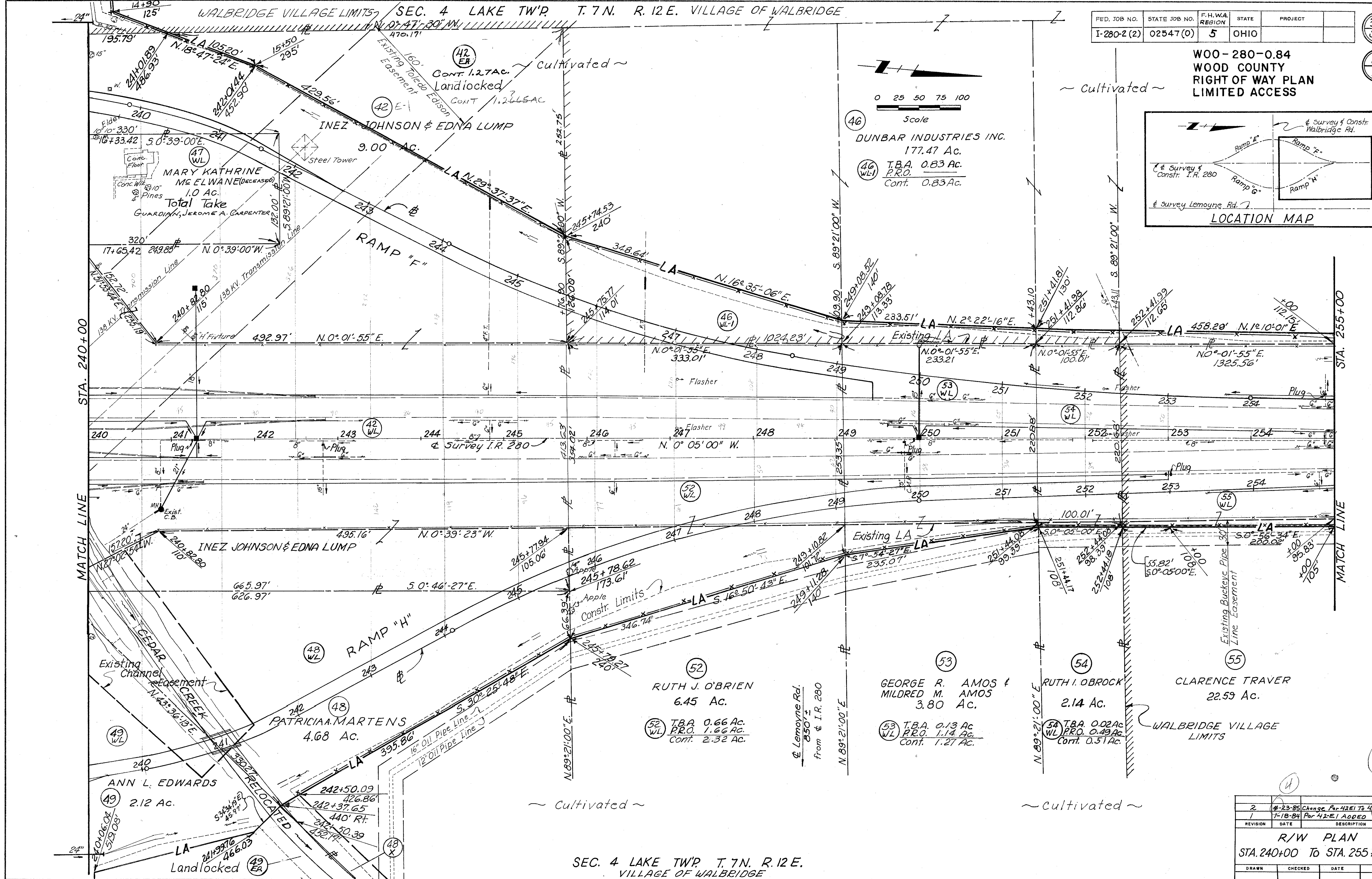
FED. JOB NO.	STATE JOB NO.	F.H.W.A. REGION	STATE	PROJECT
I-280-2 (2)	02547 (0)	5	OHIO	

346
364
21
37

WOO-280-0.84
WOOD COUNTY
RIGHT OF WAY PLAN
LIMITED ACCESS



46
DUNBAR INDUSTRIES INC.
177.47 Ac.
46 WL1
T.B.A. 0.83 Ac.
P.R.O.
Cont. 0.83 Ac.



SEC. 4 LAKE TWP. T. 7 N. R. 12 E. VILLAGE OF WALBRIDGE

REVISION	DATE	DESCRIPTION
2	#-23-85	Change Par 42E1 to 42CAB
1	7-18-84	Par 42-E1 ADDED

R/W PLAN
STA. 240+00 To STA. 255+00

DRAWN	CHECKED	DATE
-------	---------	------

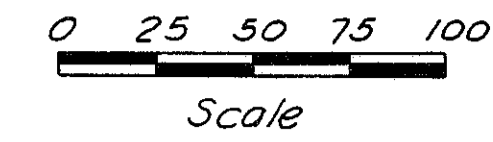
SEC. 4 LAKE TWP. T.7N. R.12 E.
VILLAGE OF WALBRIDGE

FED. JOB NO.	STATE JOB NO.	F.H.W.A. REGION	STATE	PROJECT
I-280-2(2)	02547(0)	5	OHIO	

347
364

22
37

W00-280-0.84
WOOD COUNTY
RIGHT OF WAY PLAN
LIMITED ACCESS



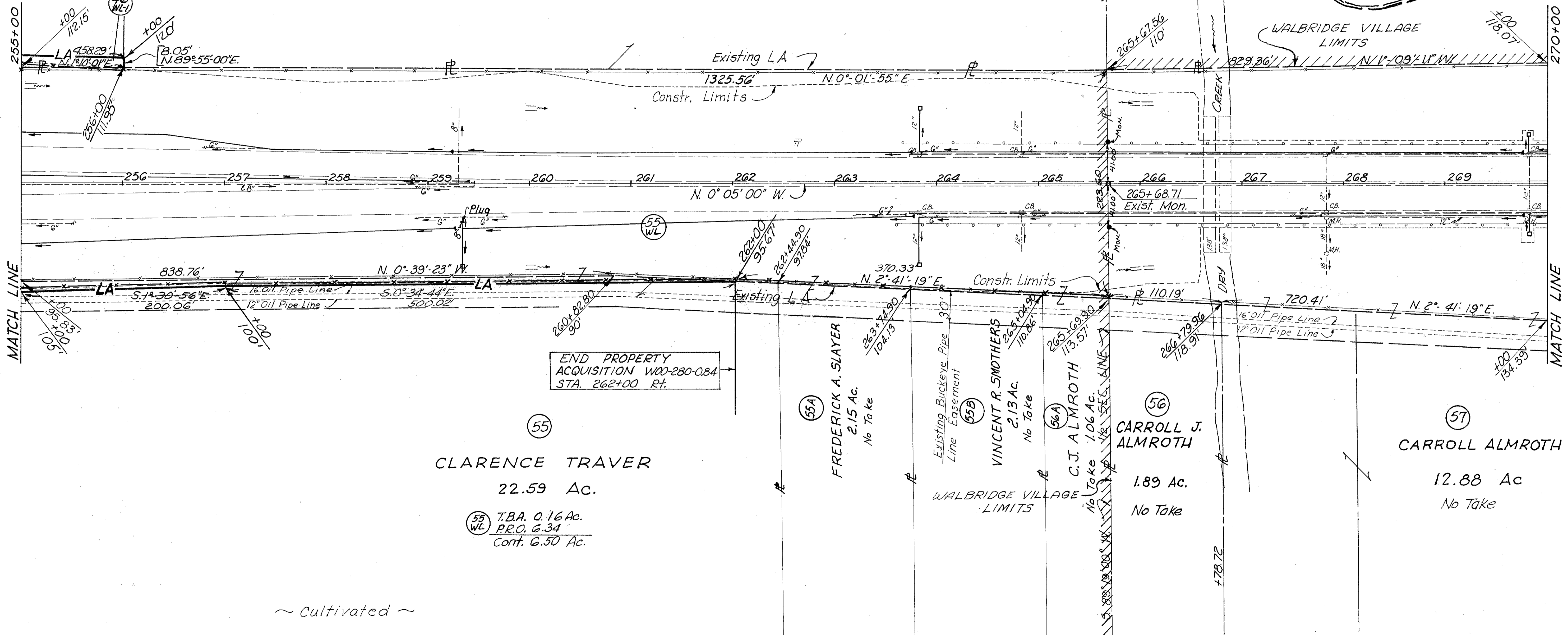
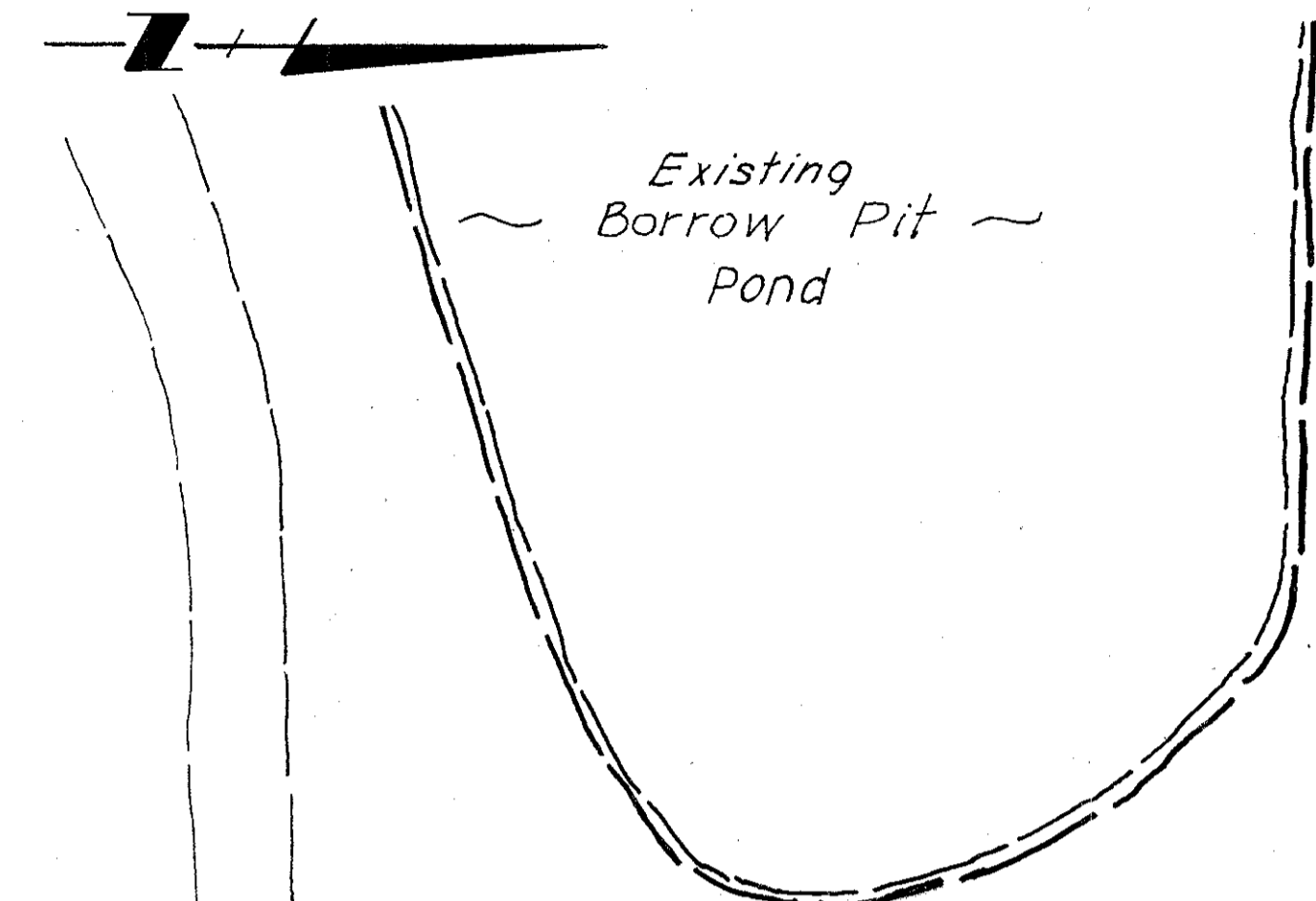
~ Cultivated ~

46

DUNBAR INDUSTRIES, INC.
177.47 Ac.

END PROPERTY ACQUISITION W00-280-084
STA. 256+00 Lt.

NOTE: STA 265+68.71-MON
TIES ARE AS BUILT
9-9-87



END PROPERTY ACQUISITION W00-280-084
STA. 262+00 Rt.

55

CLARENCE TRAVER
22.59 Ac.

55 WL T.B.A. 0.16 Ac.
P.R.O. G.34
Cont. G.50 Ac.

~ Cultivated ~

55A

FREDERICK A. SLAYER
2.15 Ac.
No Take

55B

Existing Buckeye Pipe
Line Easement

56A

VINCENT R. SMOTHERS
2.13 Ac.
No Take

56B

C.J. ALMROTH
1.06 Ac.
No Take

56

CARROLL J. ALMROTH
1.89 Ac.
No Take

57

CARROLL ALMROTH
12.88 Ac.
No Take

SEC. 4 LAKE TWP. T.7N. R.12 E.
VILLAGE OF WALBRIDGE

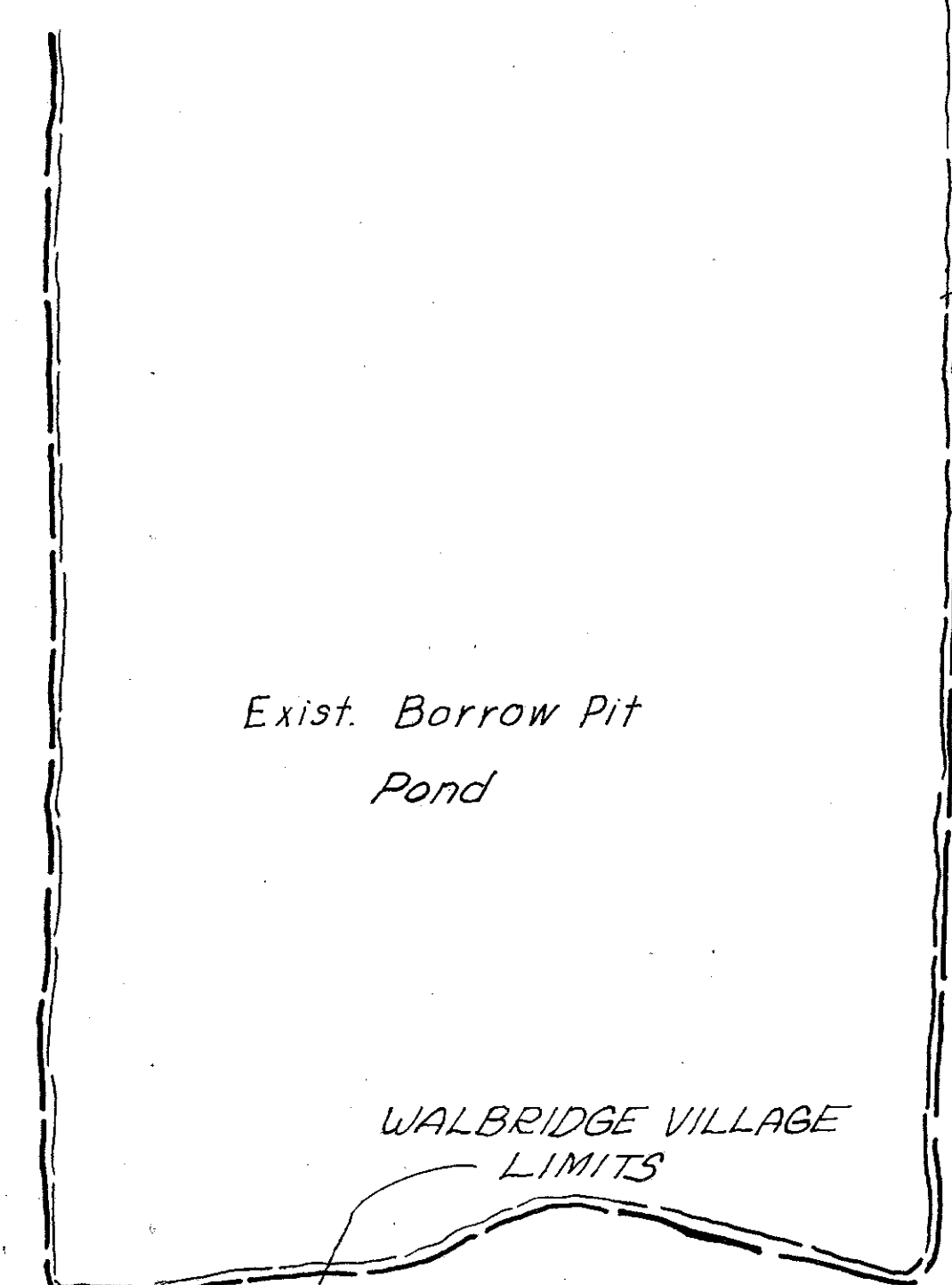
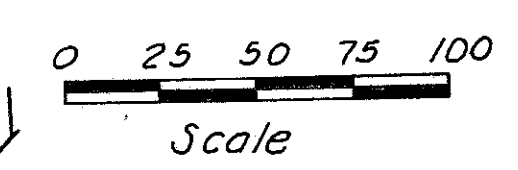
REVISION	DATE	DESCRIPTION
		R/W PLAN STA. 255+00 To STA. 270+00
DRAWN	CHECKED	DATE

SEC. 4 LAKE TWP T.7N., R.12E.
VILLAGE OF WALBRIDGE

FED. JOB NO.	STATE JOB NO.	F.H.W.A. REGION	STATE	PROJECT
I-280-2 (2)	02547(0)	5	OHIO	

348
364
23
37

W00-280-0.84
WOOD COUNTY
RIGHT OF WAY PLAN
LIMITED ACCESS
~ Cultivated ~

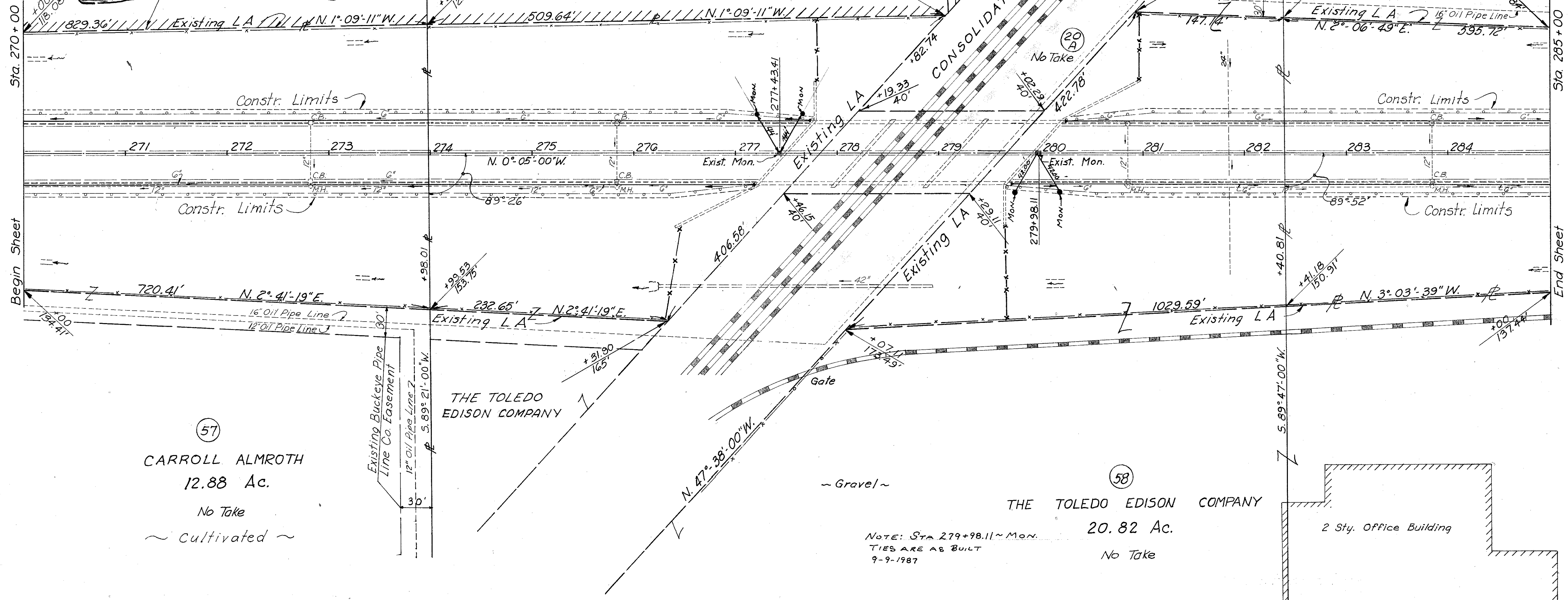


46
DUNBAR INDUSTRIES, INC.
177.47 Ac.

STA. 277+43.41 - MON.
TIES ARE AS BUILT
9-9-87

WALBRIDGE VILLAGE
LIMITS

59
WALTER F. KRUEGER
10.35 Ac.
No Take



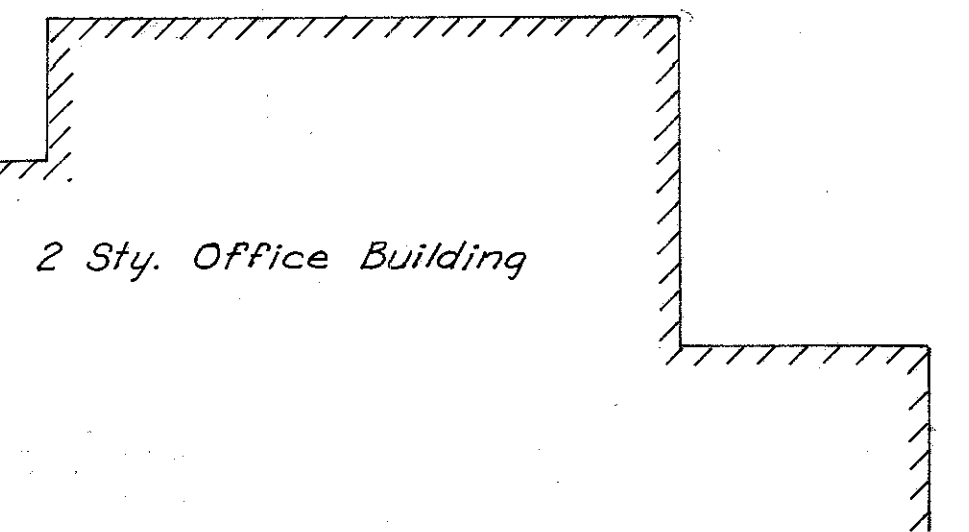
57
CARROLL ALMROTH
12.88 Ac.
No Take
~ Cultivated ~

THE TOLEDO
EDISON COMPANY

~ Gravel ~

58
THE TOLEDO EDISON COMPANY
20.82 Ac.
No Take

NOTE: STA 279+98.11 ~ MON.
TIES ARE AS BUILT
9-9-1987



REVISION	DATE	DESCRIPTION
		R/W PLAN STA. 270+00 To STA. 285+00
DRAWN	CHECKED	DATE

FED. JOB NO.	STATE JOB NO.	F.H.W.A REGION	STATE	PROJECT
I-280-2 (2)	02547 (0)	5	OHIO	

349
364
24
37

SEC. 4 LAKE TWP. T. 7 N. R. 12 E.

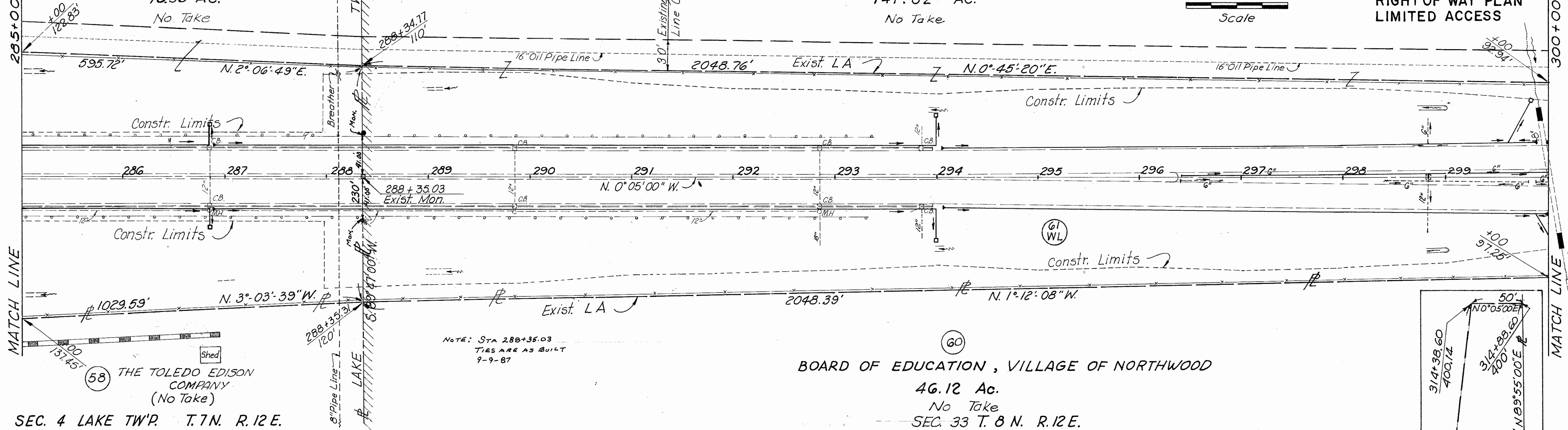
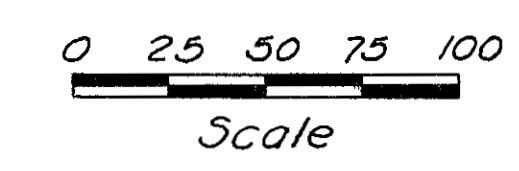
59 ~ Cultivated ~
WALTER F. KRUEGER
10.35 Ac.
No Take

NORTHWOOD CITY LIMITS
Arco Pipe Line Company
Easement - Vol. 265, P. 43

SEC. 33 T. 8 N. R. 12 E.

61 MARGARETE MARTHA SIMON
141.82 Ac.
No Take

W00-280-0.84
WOOD COUNTY
RIGHT OF WAY PLAN
LIMITED ACCESS



NOTE: STA 288+35.03
TIES ARE AS BUILT
9-9-87

58 THE TOLEDO EDISON
COMPANY
(No Take)
SEC. 4 LAKE TWP. T. 7 N. R. 12 E.

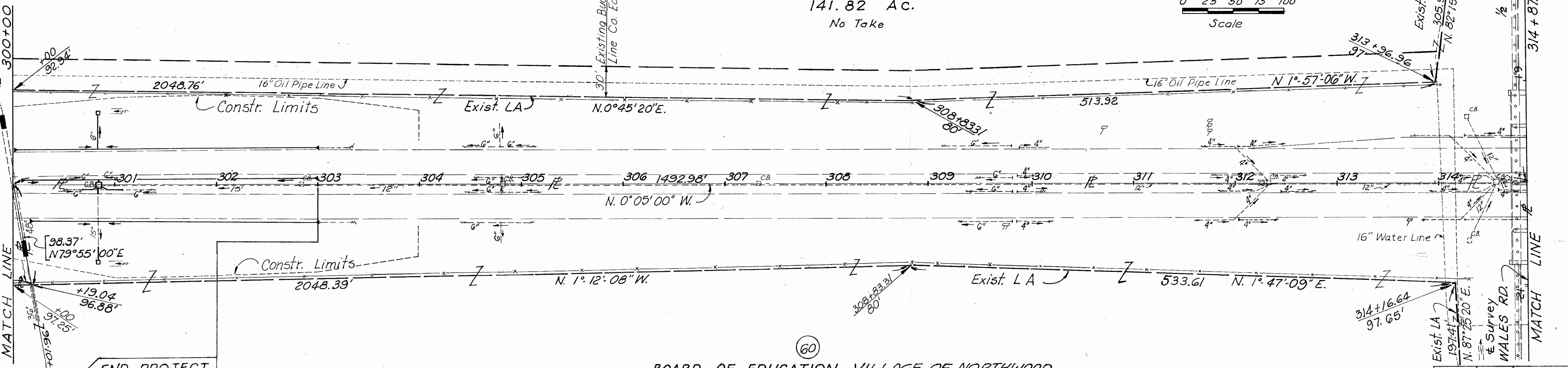
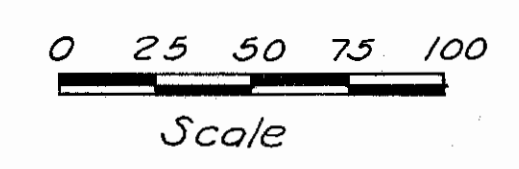
60 BOARD OF EDUCATION, VILLAGE OF NORTHWOOD
46.12 Ac.
No Take
SEC. 33 T. 8 N. R. 12 E.
CITY OF NORTHWOOD

~ Cultivated ~

SEC. 33 T. 8 N. R. 12 E.

61 MARGARETE MARTHA SIMON
141.82 Ac.
No Take

~ Cultivated ~



END PROJECT
STA. 303+00

60 BOARD OF EDUCATION, VILLAGE OF NORTHWOOD
46.12 Ac.
No Take
SEC. 33 T. 8 N. R. 12 E.
CITY OF NORTHWOOD

REVISION	DATE	DESCRIPTION
R/W PLAN STA. 285+00 TO STA. 315+00		
DRAWN	CHECKED	DATE

SEC. 27, LAKE TWP., T.7N., R.12E.

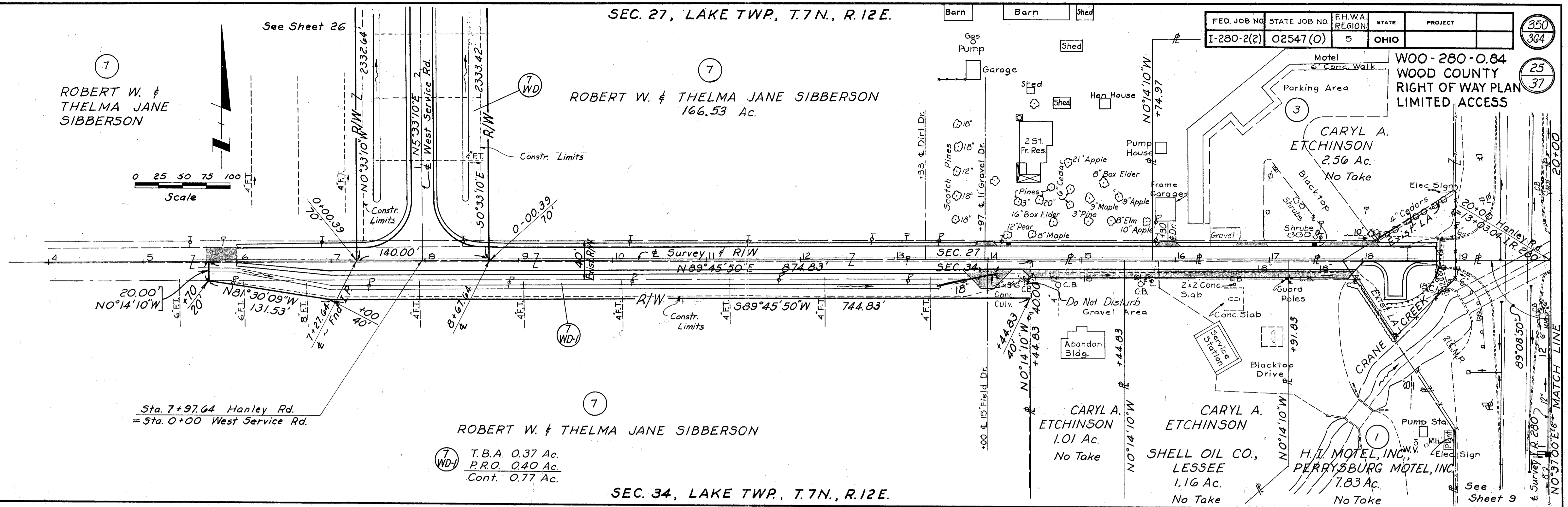
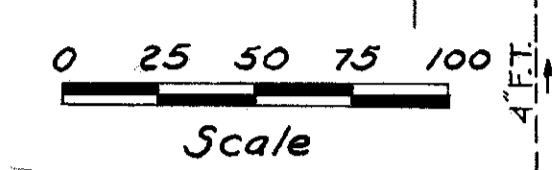
FED. JOB NO.	STATE JOB NO.	F.H.W.A. REGION	STATE	PROJECT
I-280-2(2)	02547(0)	5	OHIO	

350
364
25
37

7
ROBERT W. & THELMA JANE SIBBERSON

7
ROBERT W. & THELMA JANE SIBBERSON
166.53 Ac.

WOO-280-0.84
WOOD COUNTY
RIGHT OF WAY PLAN
LIMITED ACCESS



Sta. 7+97.64 Hanley Rd.
= Sta. 0+00 West Service Rd.

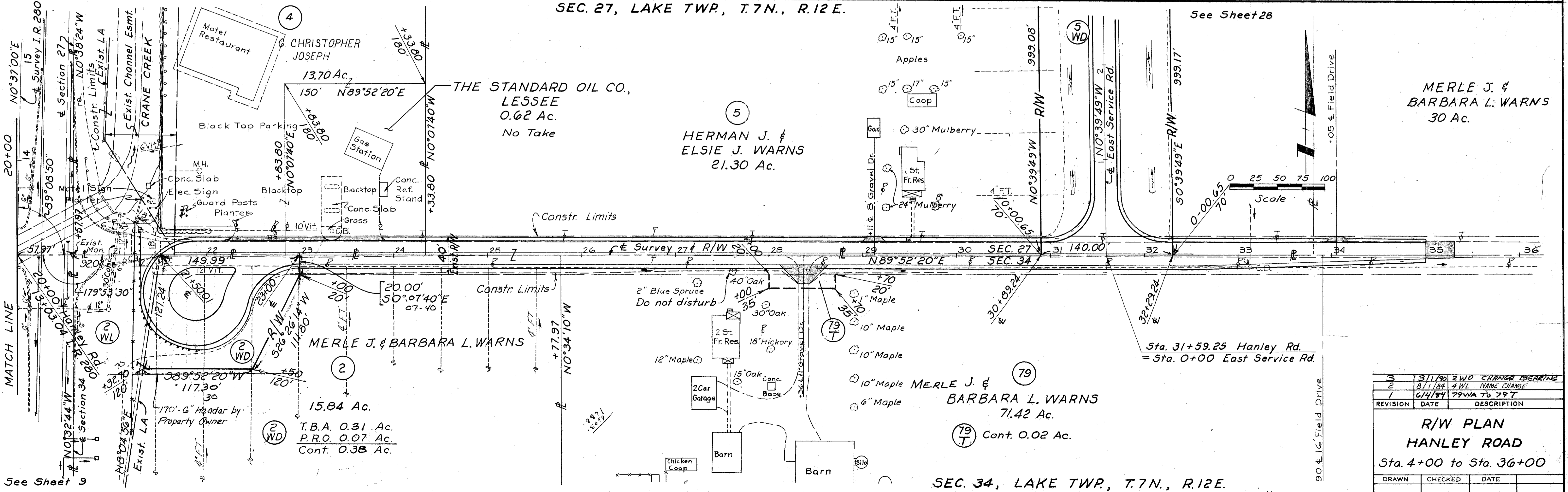
7
ROBERT W. & THELMA JANE SIBBERSON

7 (WD)
T.B.A. 0.37 Ac.
P.R.O. 0.40 Ac.
Cont. 0.77 Ac.

SEC. 34, LAKE TWP., T.7N., R.12E.

SEC. 27, LAKE TWP., T.7N., R.12E.

See Sheet 28



Sta. 31+59.25 Hanley Rd.
= Sta. 0+00 East Service Rd.

5
HERMAN J. & ELSIE J. WARNS
21.30 Ac.

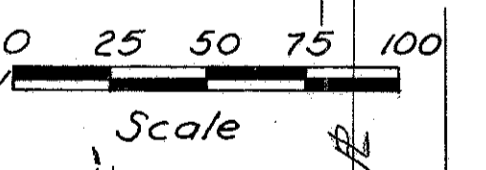
2
MERLE J. & BARBARA L. WARNS

2 (WD)
T.B.A. 0.31 Ac.
P.R.O. 0.07 Ac.
Cont. 0.38 Ac.

79
MERLE J. & BARBARA L. WARNS
71.42 Ac.

79 (T)
Cont. 0.02 Ac.

MERLE J. & BARBARA L. WARNS
30 Ac.



REVISION	DATE	DESCRIPTION
3	3/1/80	2 WD CHANGE BEARING
2	8/1/84	4 WL NAME CHANGE
1	6/4/84	79 WA TO 79 T

R/W PLAN HANLEY ROAD Sta. 4+00 to Sta. 36+00		
DRAWN	CHECKED	DATE

See Sheet 9

SEC. 34, LAKE TWP., T.7N., R.12E.

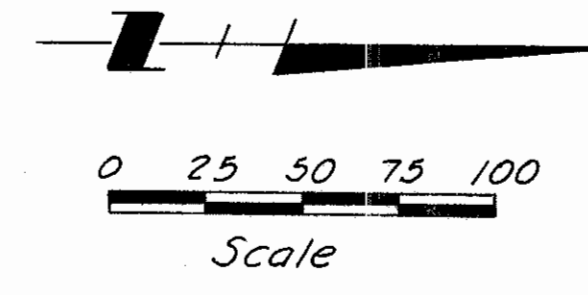

SEC. 27 LAKE TWP. T. 7 N. R. 12 E.

FED. JOB NO.	STATE JOB NO.	F.H.W.A. REGION	STATE	PROJECT
I-280-2(2)	02547 (0)	5	OHIO	

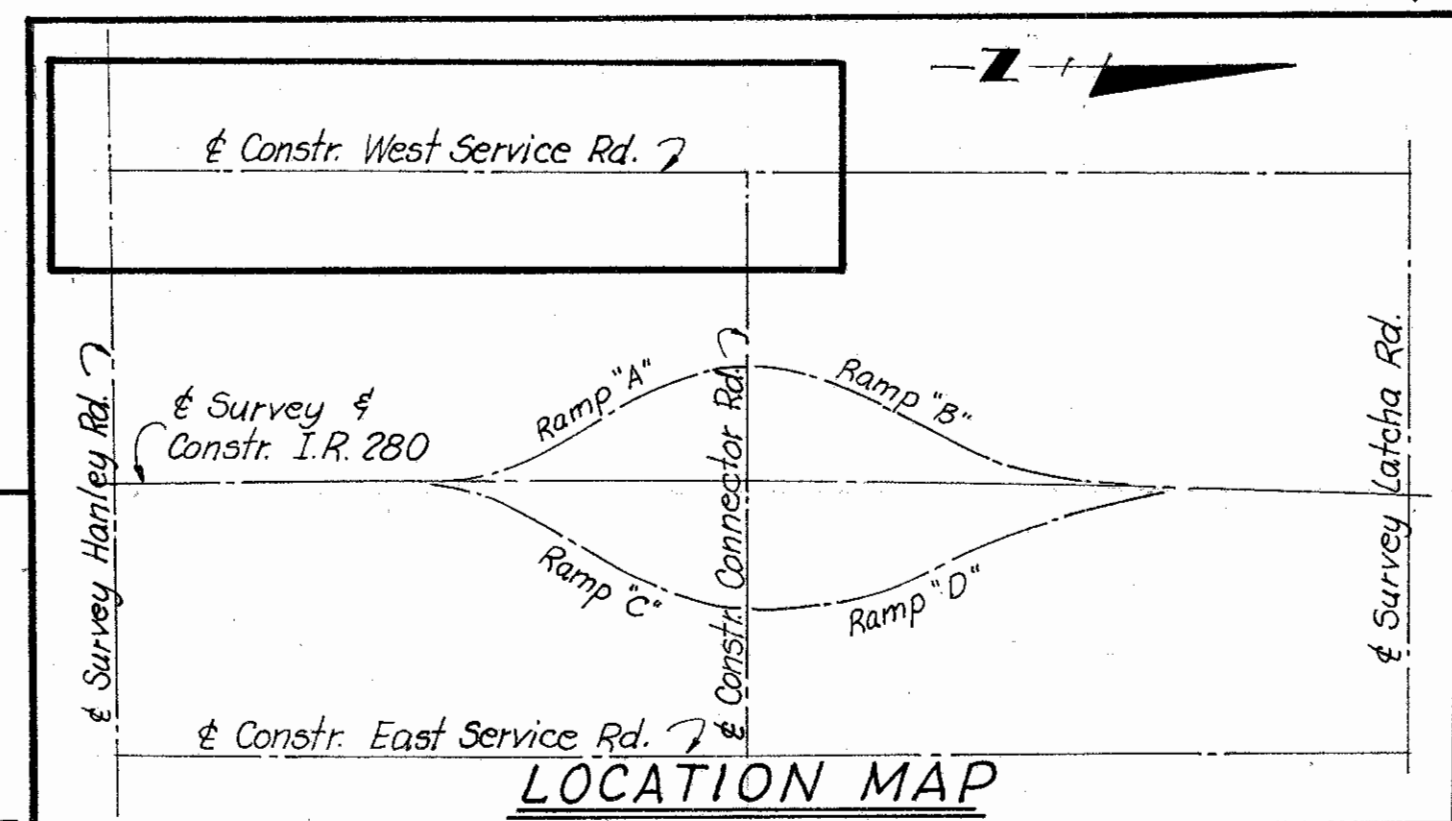
351
364
26
37

ROBERT W. & THELMA JANE SIBBERSON

WOO-280-0.84
WOOD COUNTY
RIGHT OF WAY PLAN
LIMITED ACCESS



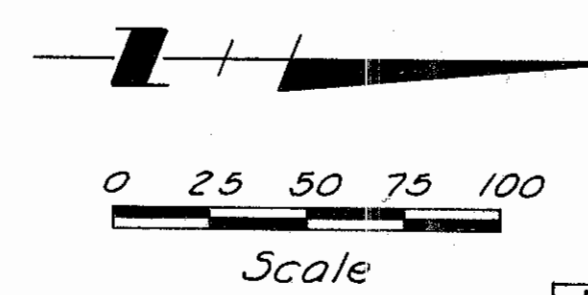
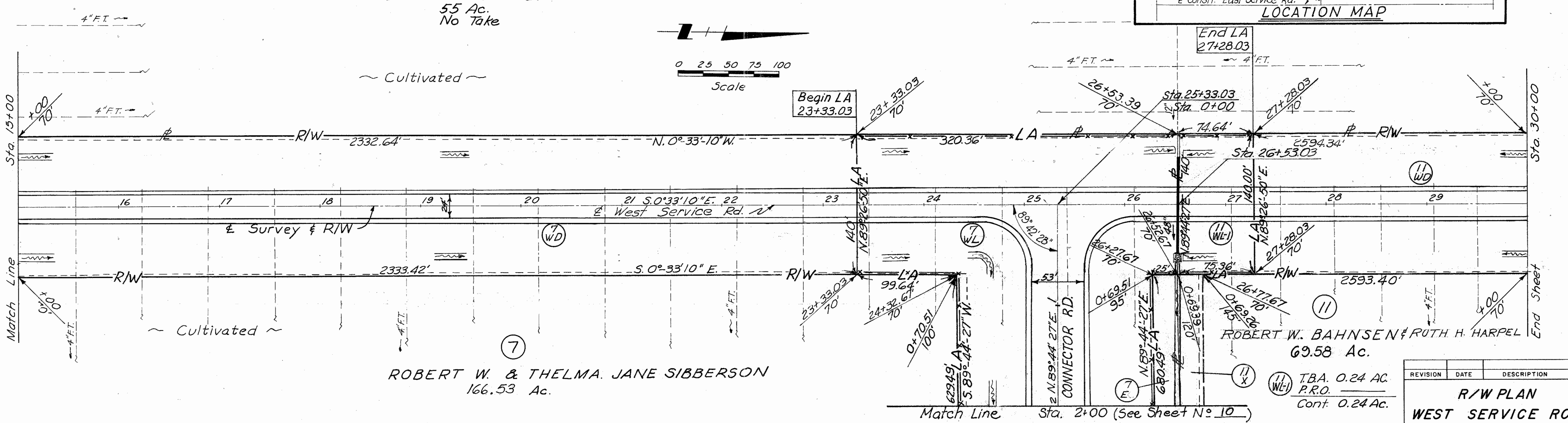
⑦
ROBERT W. & THELMA JANE SIBBERSON
166.53 Ac.
⑦ T.B.A. 7.44 Ac.
⑦ P.R.O. 0.06 Ac.
⑦ Cont. 7.50 Ac.



See Sheet 25

SEC. 27 LAKE TWP. T. 7 N. R. 12 E.

LUCIAN W. MILLER
55 Ac.
No Take



⑦
ROBERT W. & THELMA JANE SIBBERSON
166.53 Ac.

ROBERT W. BAHNSEN & RUTH H. HARPEL
69.58 Ac.
⑦ T.B.A. 0.24 Ac.
⑦ P.R.O. 0.06 Ac.
⑦ Cont. 0.24 Ac.

REVISION	DATE	DESCRIPTION

**R/W PLAN
WEST SERVICE ROAD
Sta. 0+00 to Sta. 30+00**

DRAWN	CHECKED	DATE

Match Line Sta. 2+00 (See Sheet No. 10)

SEC. 27 LAKE TWP. T. 7 N. R. 12 E.

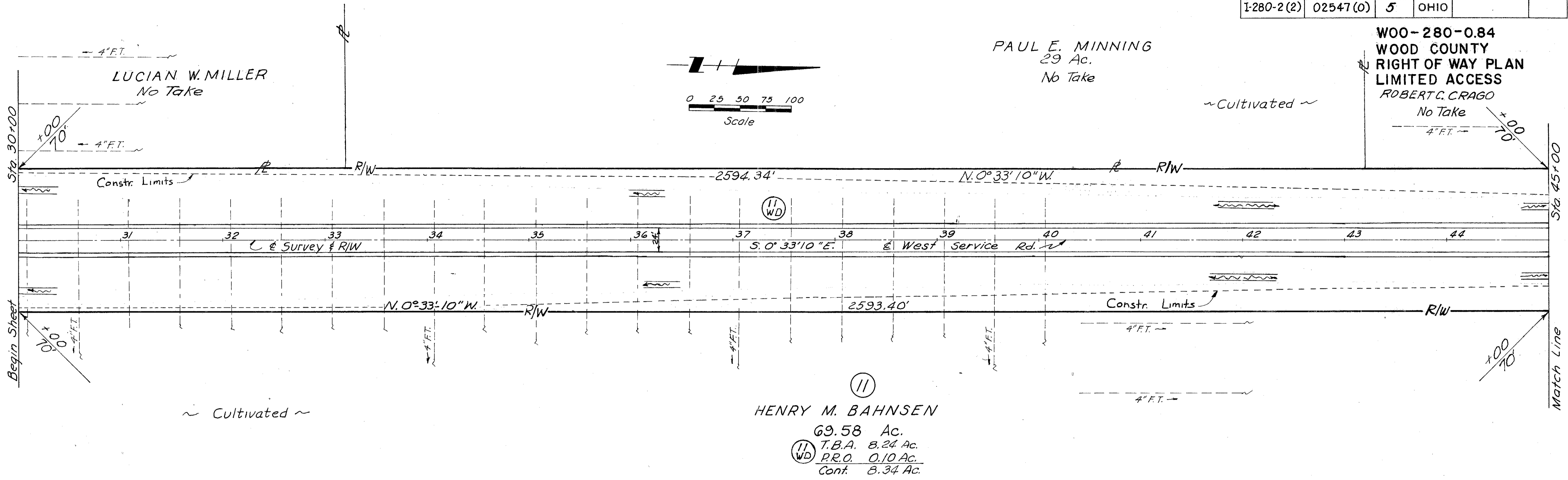
FED. JOB NO.	STATE JOB NO.	F.H.W.A. REGION	STATE	PROJECT
I-280-2(2)	02547(0)	5	OHIO	

352
364

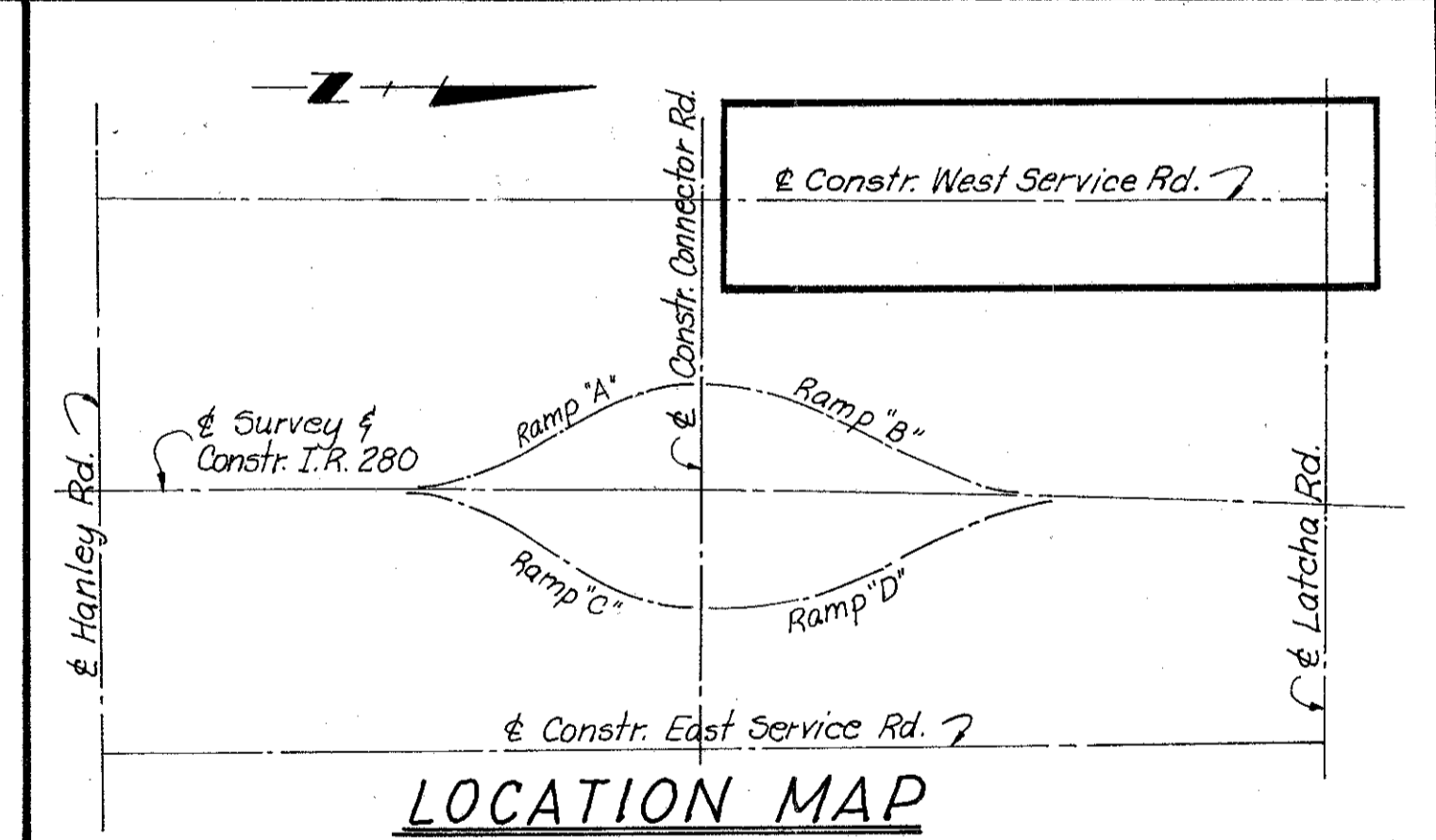
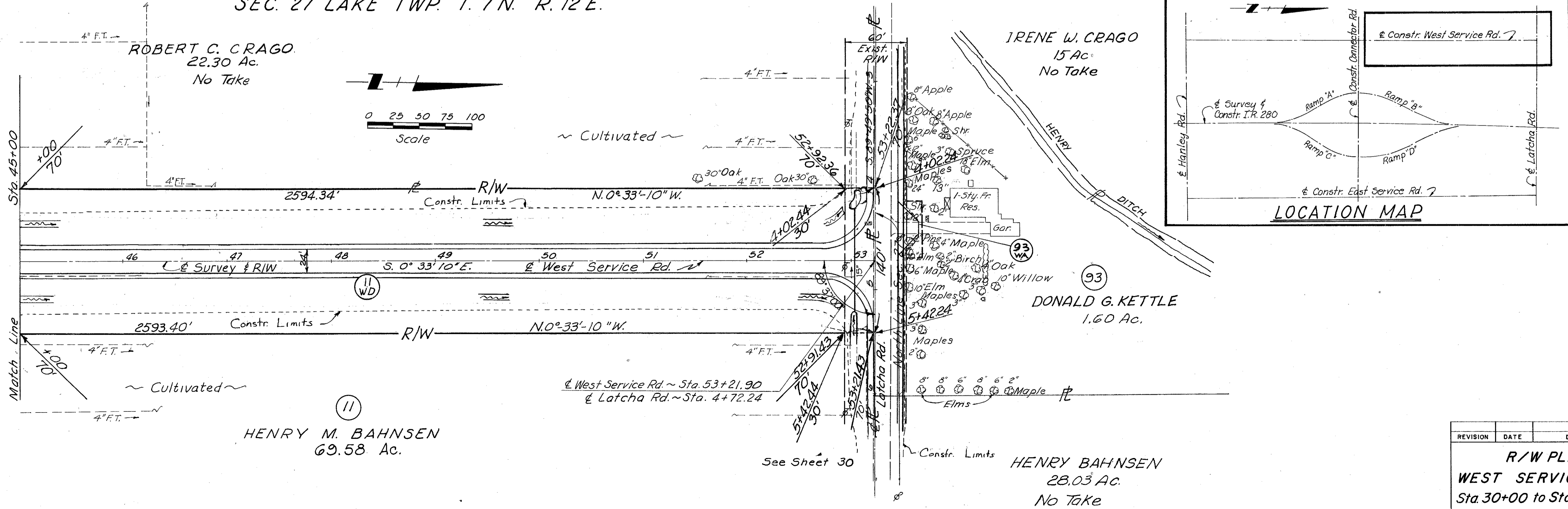
27
37

PAUL E. MINNING
29 Ac.
No Take

WOO-280-0.84
WOOD COUNTY
RIGHT OF WAY PLAN
LIMITED ACCESS
ROBERT C. CRAGO
No Take



SEC. 27 LAKE TWP. T. 7 N. R. 12 E.



REVISION	DATE	DESCRIPTION
R/W PLAN WEST SERVICE ROAD Sta. 30+00 to Sta. 53+ 22.20		
DRAWN	CHECKED	DATE

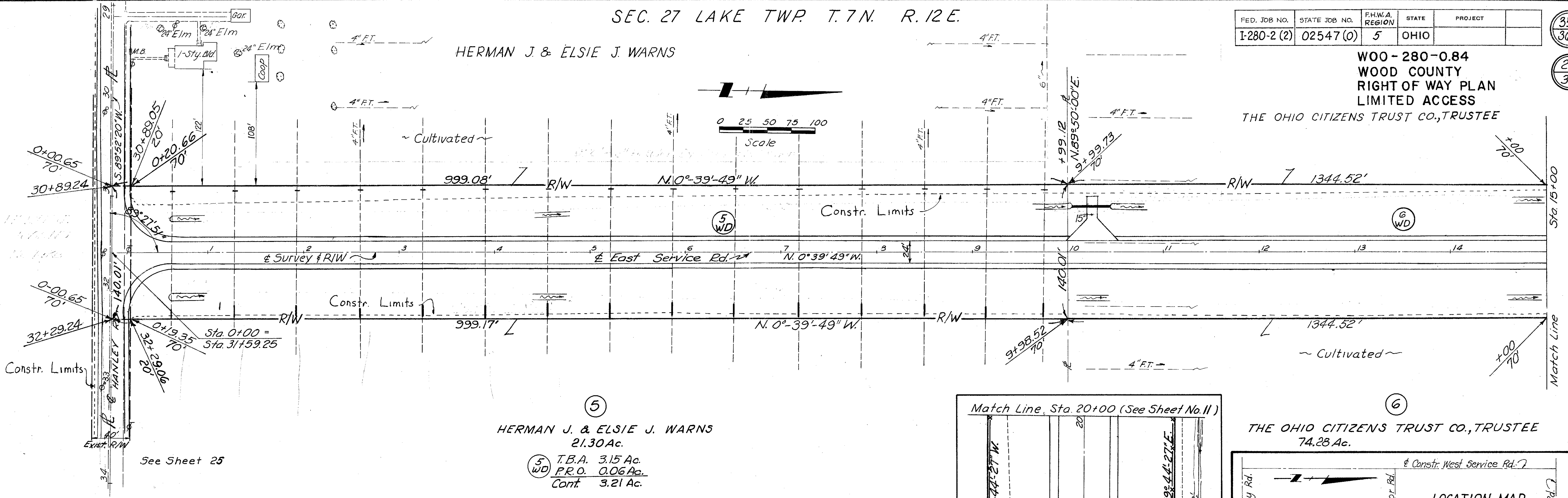
SEC. 27 LAKE TWP. T.7N. R.12E.

FED. JOB NO.	STATE JOB NO.	F.H.W.A. REGION	STATE	PROJECT
I-280-2 (2)	02547 (0)	5	OHIO	

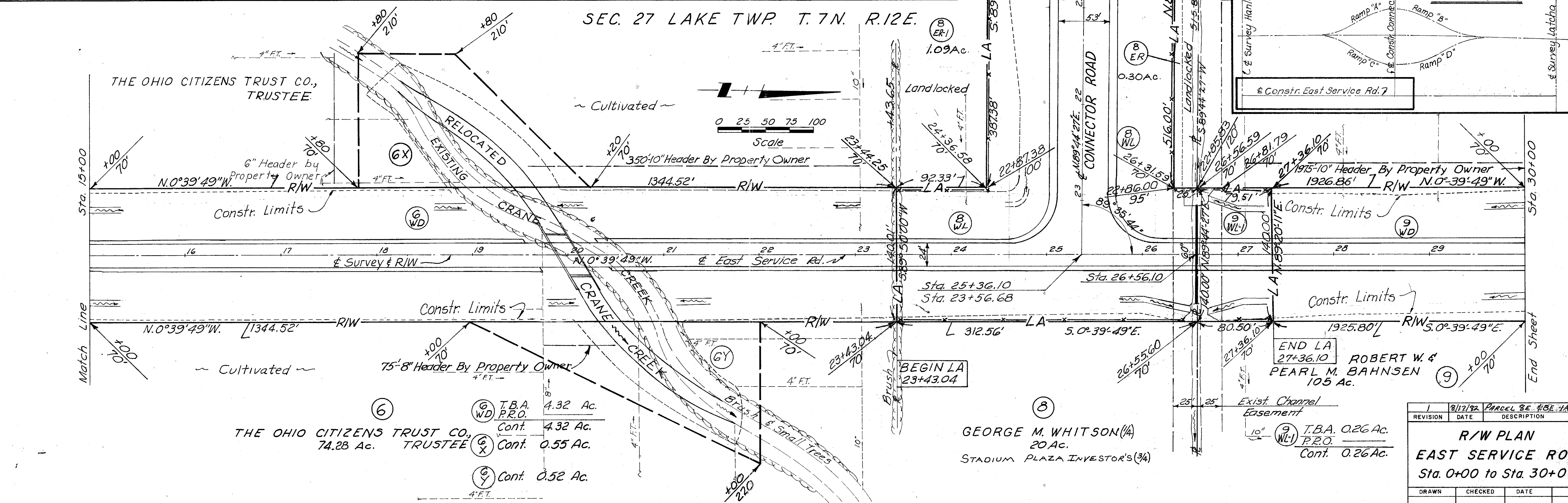
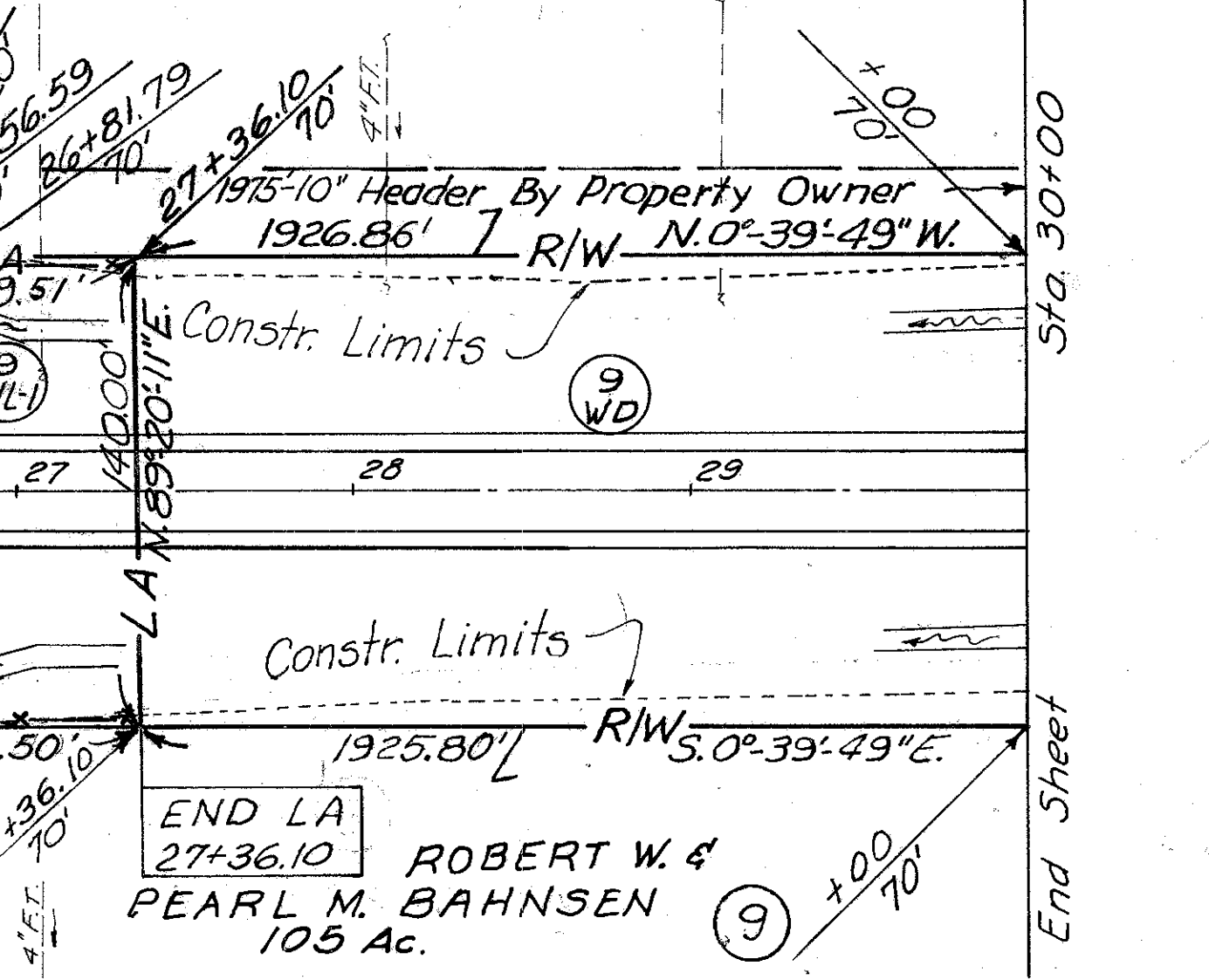
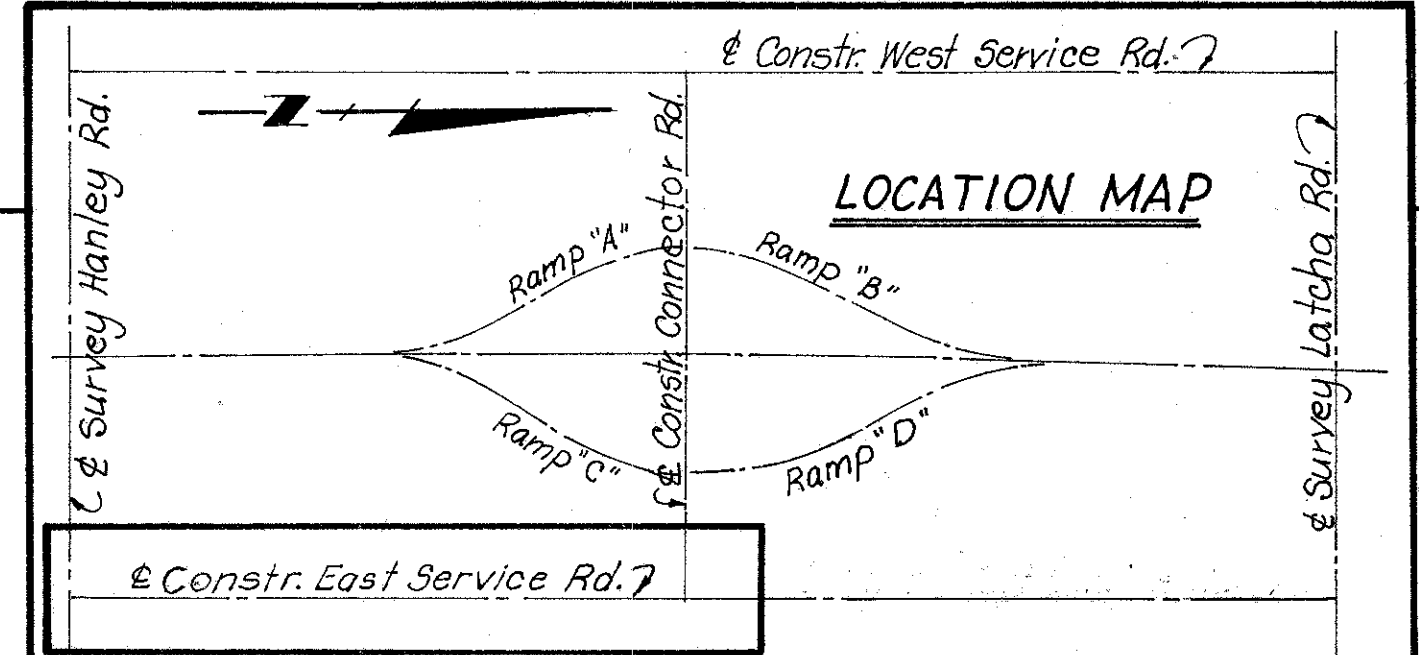
353
364
28
37

WOO-280-0.84
WOOD COUNTY
RIGHT OF WAY PLAN
LIMITED ACCESS

THE OHIO CITIZENS TRUST CO., TRUSTEE



SEC. 27 LAKE TWP. T.7N. R.12E.



REVISION	DATE	DESCRIPTION
1	8/17/92	Parcel 8E 45E Added

R/W PLAN
EAST SERVICE ROAD
Sta. 0+00 to Sta. 30+00

DRAWN	CHECKED	DATE
-------	---------	------

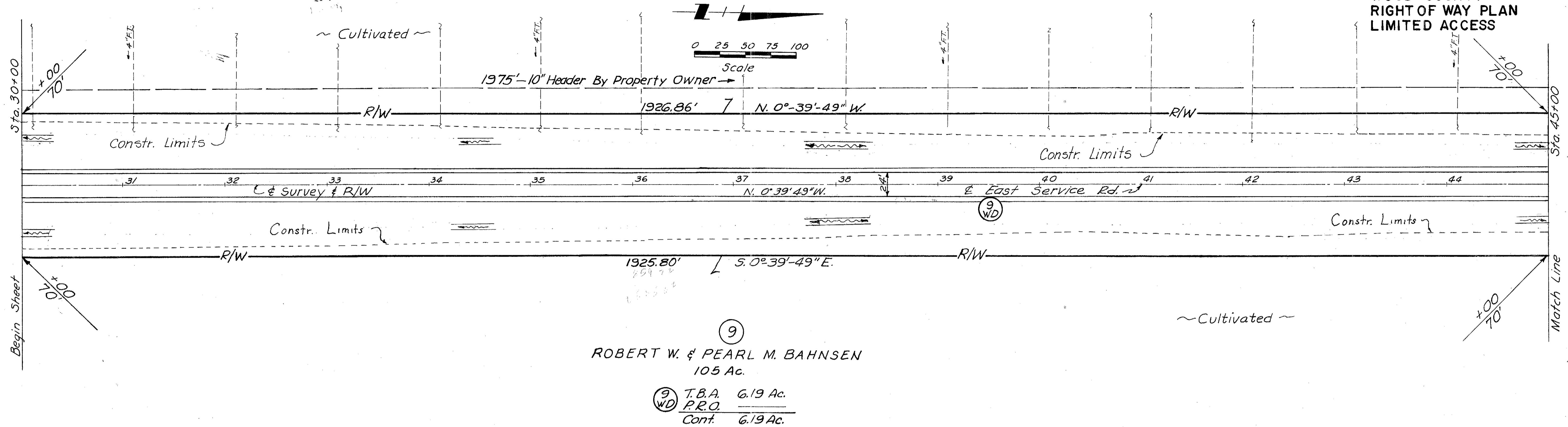
SEC. 27 LAKE TWP. T.7N. R.12E.

FED. JOB NO.	STATE JOB NO.	F.H.W.A. REGION	STATE	PROJECT
T-280-2(2)	02547 (0)	5	OHIO	

354
364

29
37

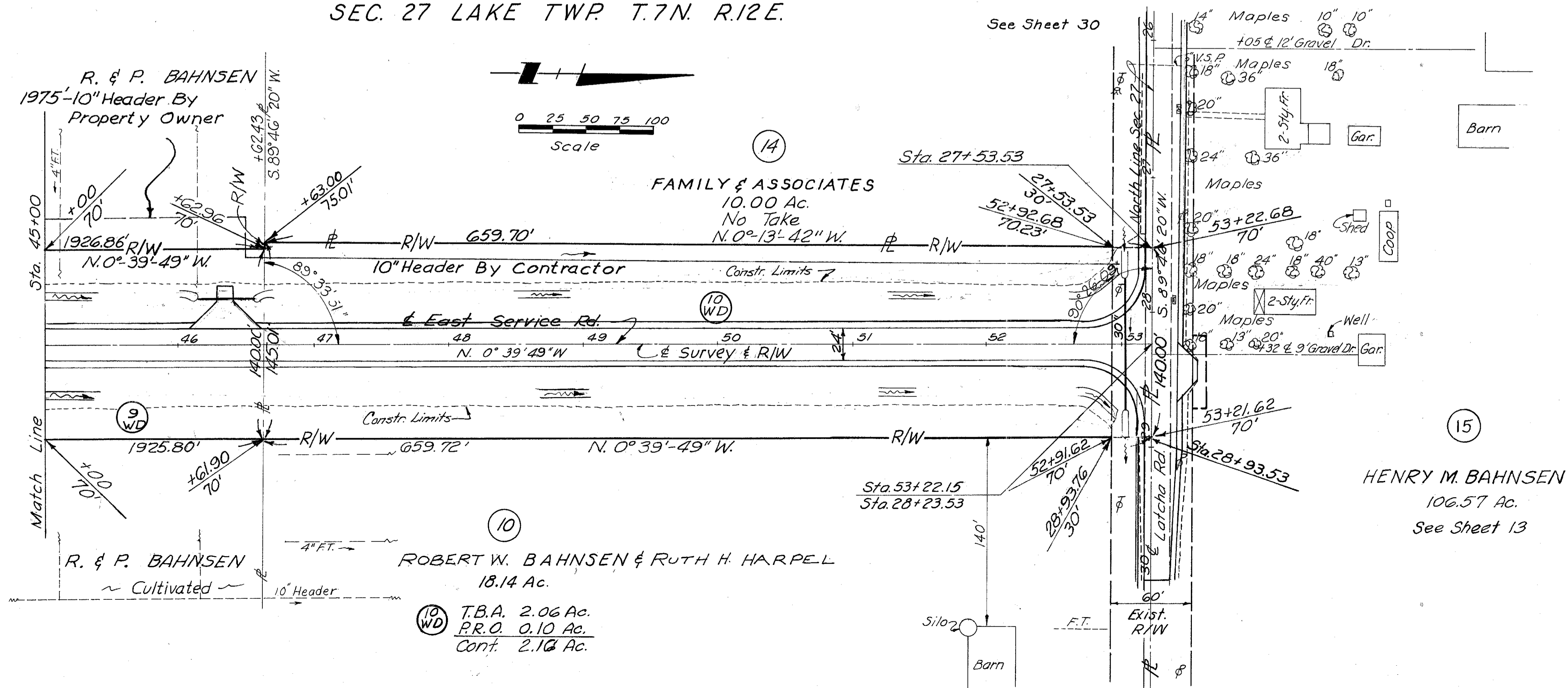
W00-280-0.84
WOOD COUNTY
RIGHT OF WAY PLAN
LIMITED ACCESS



9
ROBERT W. & PEARL M. BAHNSEN
105 Ac.

9 T.B.A. 6.19 Ac.
P.R.O. P.R.O.
Cont. 6.19 Ac.

SEC. 27 LAKE TWP. T.7N. R.12E.

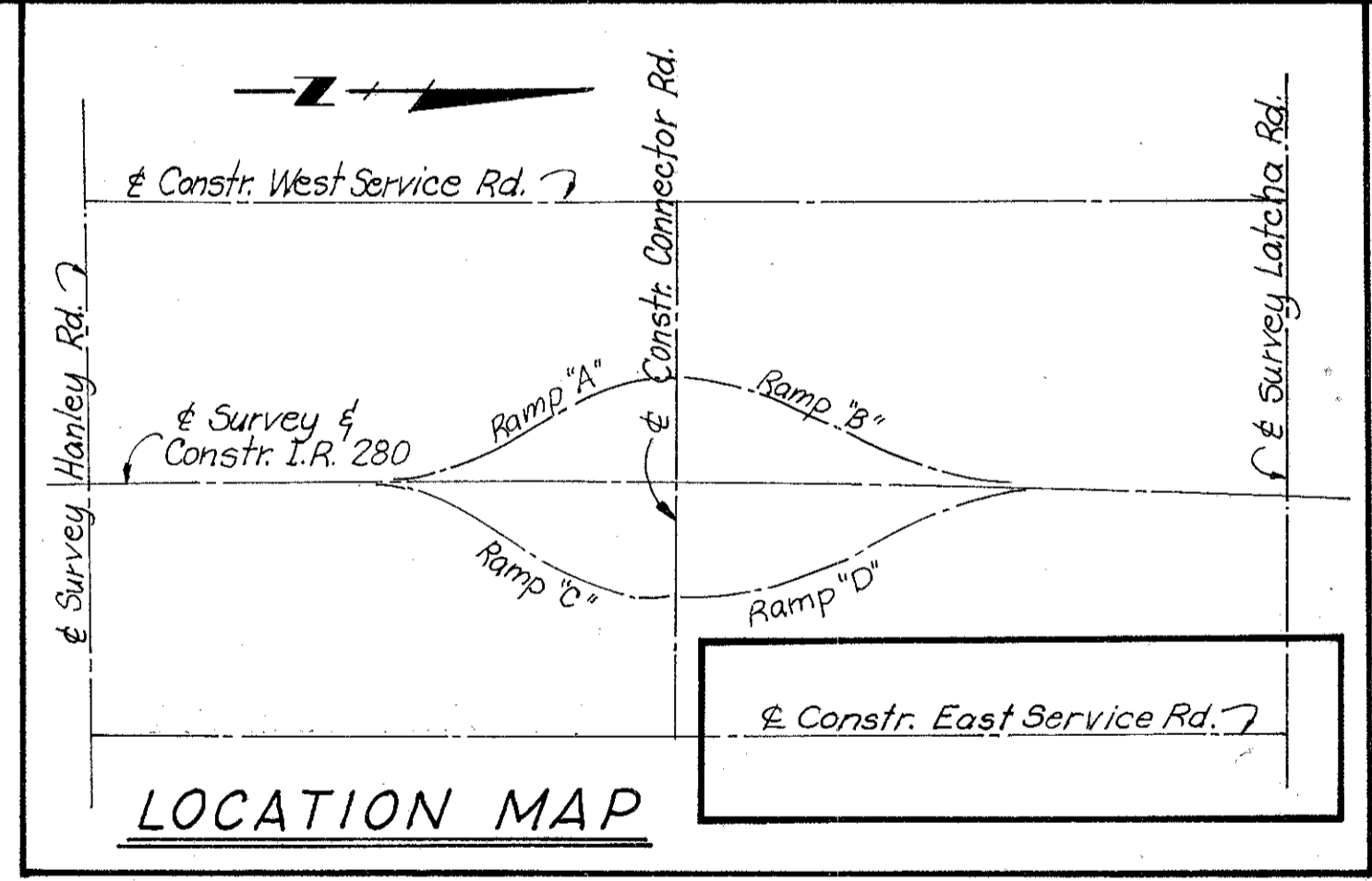


14
FAMILY & ASSOCIATES
10.00 Ac.
No Take
N. 0°-13'-42" W.

10
ROBERT W. BAHNSEN & RUTH H. HARPEL
18.14 Ac.

10 T.B.A. 2.06 Ac.
P.R.O. 0.10 Ac.
Cont. 2.16 Ac.

15
HENRY M. BAHNSEN
106.57 Ac.
See Sheet 13



REVISION	DATE	DESCRIPTION
R/W PLAN EAST SERVICE ROAD Sta. 30+00 to Sta. 53+22.15		
DRAWN	CHECKED	DATE

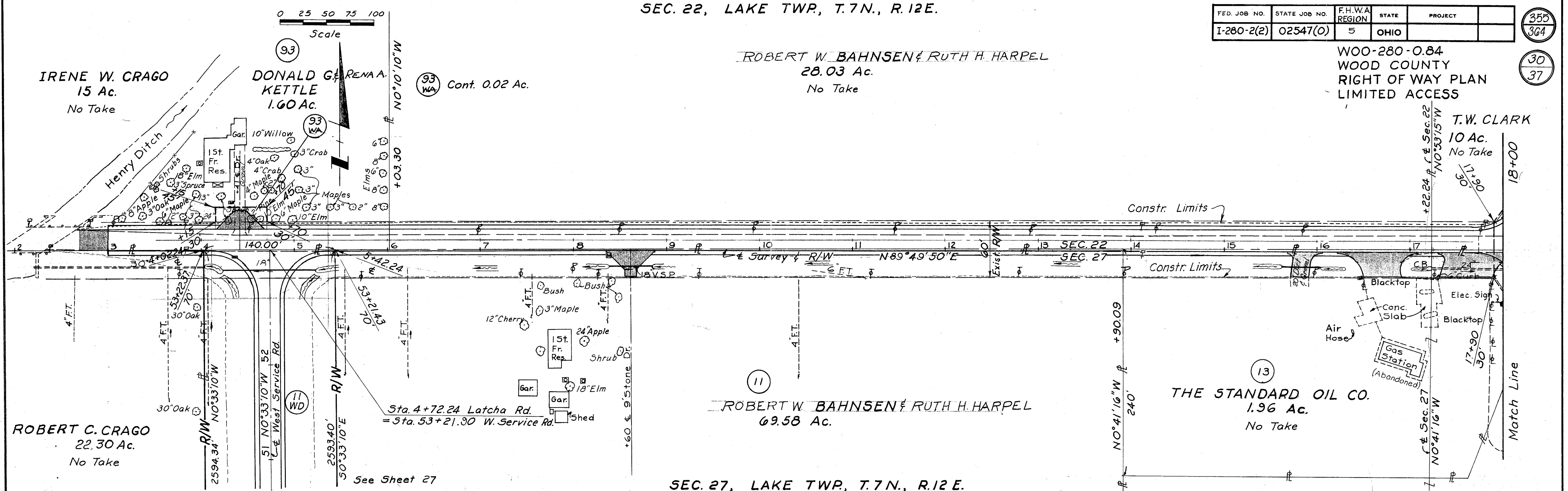
SEC. 22, LAKE TWP., T.7N., R.12E.

FED. JOB NO.	STATE JOB NO.	F.H.W.A. REGION	STATE	PROJECT
I-280-2(2)	02547(0)	5	OHIO	

355
364
30
37

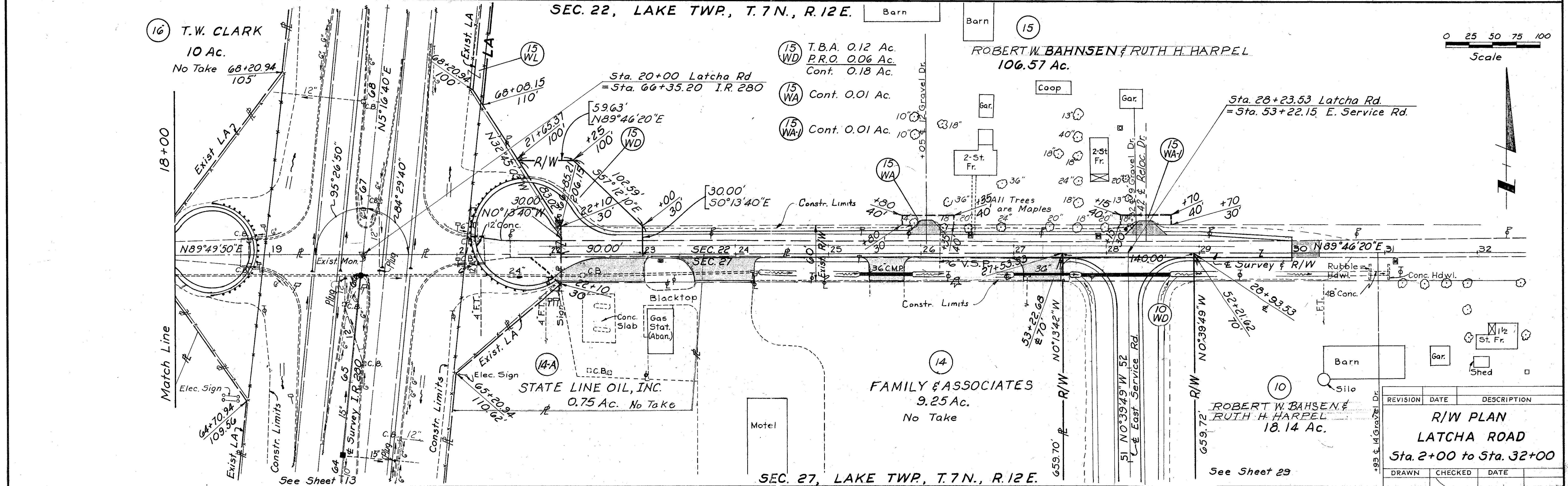
WOO-280-0.84
WOOD COUNTY
RIGHT OF WAY PLAN
LIMITED ACCESS

ROBERT W. BAHNSEN & RUTH H. HARPEL
28.03 Ac.
No Take



SEC. 27, LAKE TWP., T.7N., R.12E.

SEC. 22, LAKE TWP., T.7N., R.12E.



REVISION	DATE	DESCRIPTION

R/W PLAN
LATCHA ROAD
Sta. 2+00 to Sta. 32+00

DRAWN	CHECKED	DATE

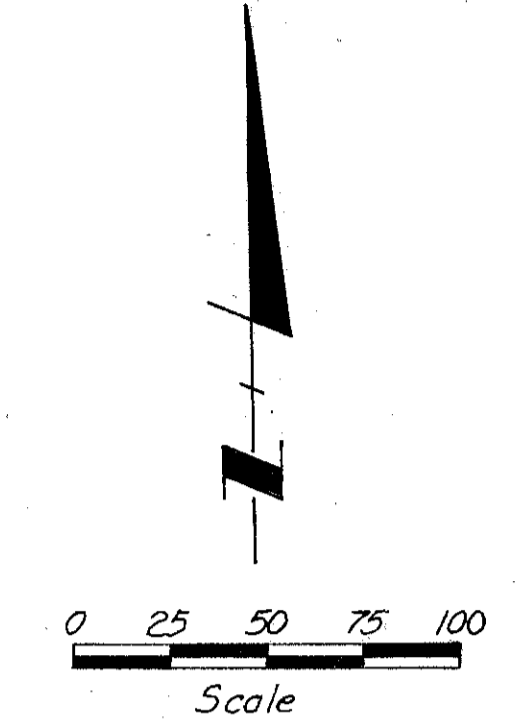
SEC. 10 LAKE TWP. T. 7 N. R. 12 E.

For Mainline R/W, See Sheet 18.

FED. JOB NO.	STATE JOB NO.	F. H. W. A. REGION	STATE	PROJECT
I-280-2(2)	02547(0)	5	OHIO	

356
364
31
37

W00-280-0.84
WOOD COUNTY
RIGHT OF WAY PLAN
LIMITED ACCESS



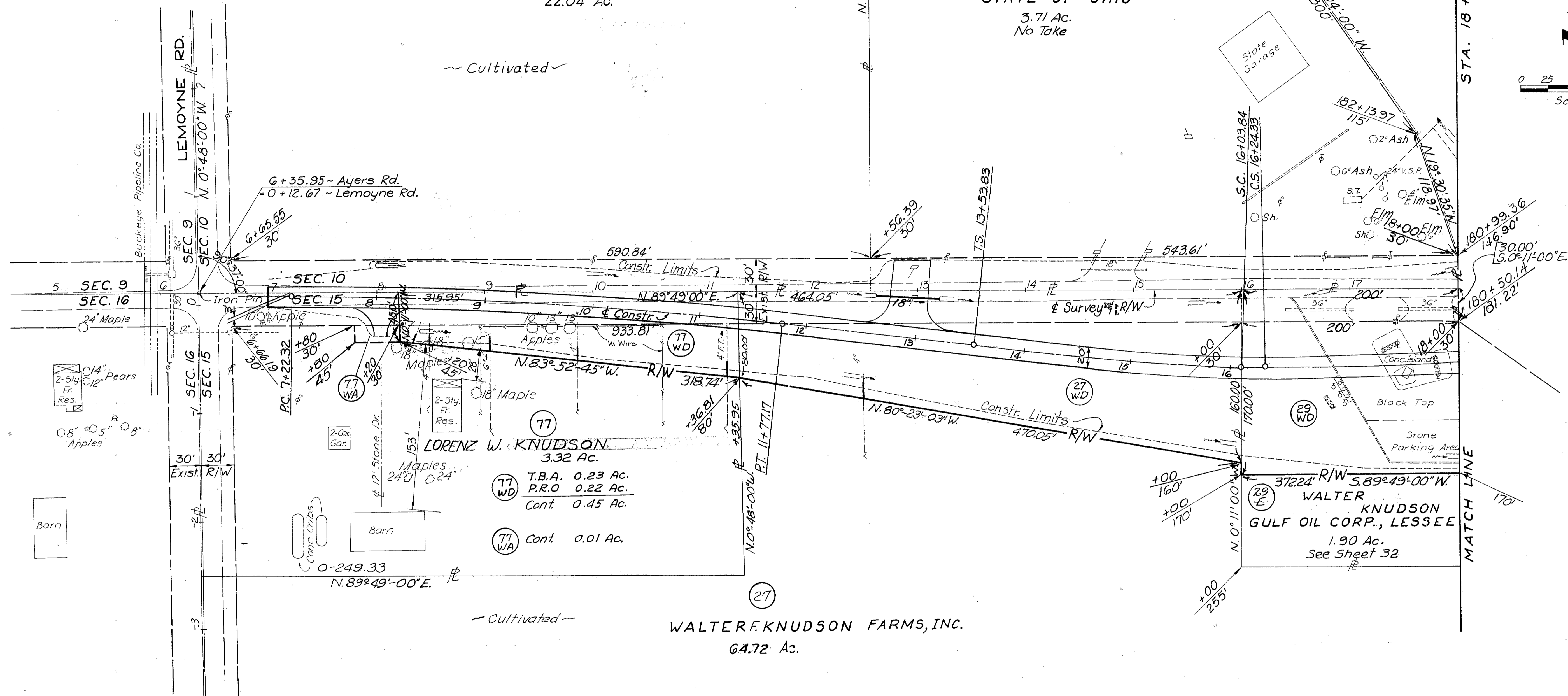
CURVE DATA

P.I. = 16+14.68 $\theta_s = 5^\circ 00'$
 $\Delta = 10^\circ 49' 11''$ Lt. $P = 1.82'$
 $L_s = 250.00'$ $K = 124.97'$
 $T_c = 260.79'$ $X_c = 249.81'$
 $D_c = 4^\circ 00'$ $Y_c = 7.27'$
 $R_c = 1432.39'$ $E_s = 8.24'$
 $L_c = 20.49'$

(27A) WALTER F. KNUDSON FARMS, INC.
22.04 Ac.

(31) THE DEPARTMENT OF HIGHWAYS
STATE OF OHIO
3.71 Ac.
No Take

~ Cultivated ~



CURVE DATA

P.I. = 9+50.00
 $\Delta = 6^\circ 40' 16''$ Right
 $D = 1^\circ 28' 00''$
 $R = 3906.53'$
 $T = 227.68'$
 $L = 454.85'$
 $E = 6.63'$

(27 WL) T.B.A. —
P.R.O. 0.36 Ac.
Cont. 0.36 Ac.

 (27 WD) T.B.A. 0.96 Ac.
P.R.O. 0.32 Ac.
Cont. 1.28 Ac.

(27) WALTER F. KNUDSON FARMS, INC.
64.72 Ac.

SEC. 15 LAKE TWP. T. 7 N. R. 12 E.

REVISION	DATE	DESCRIPTION
1	9/1/92	Add Parcel 29E

R/W PLAN
AYERS RD.
STA. 5+00 to 18+00

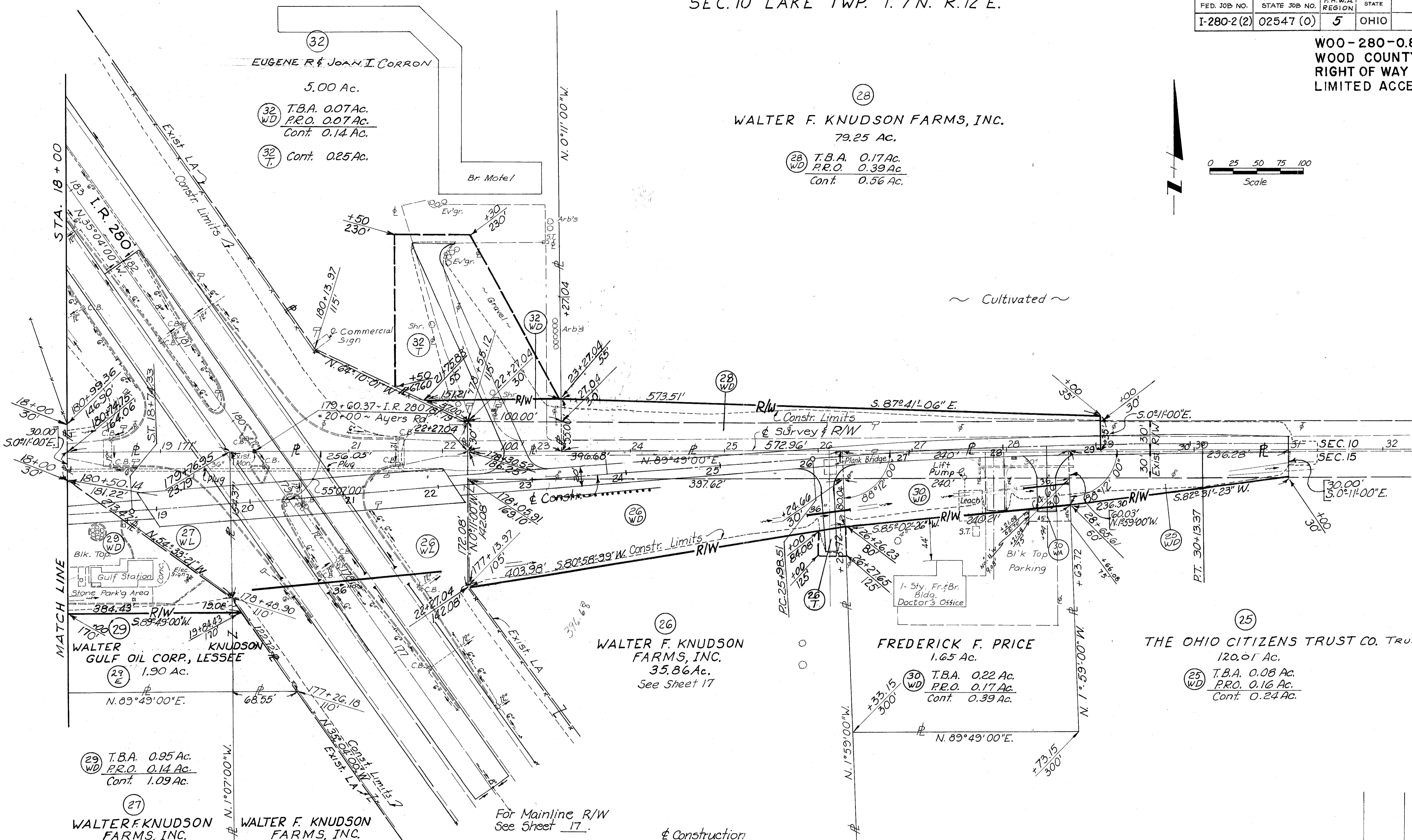
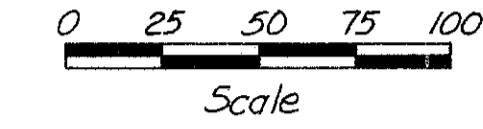
DRAWN	CHECKED	DATE

SEC. 10 LAKE TWP. T. 7 N. R. 12 E.

FED. JOB NO.	STATE JOB NO.	F.H.W.A. REGION	STATE	PROJECT
I-280-2(2)	02547 (0)	5	OHIO	

357
364
32
37

WOO-280-0.84
WOOD COUNTY
RIGHT OF WAY PLAN
LIMITED ACCESS



32
EUGENE R & JOAN I. CORRON
5.00 Ac.
32 T.B.A. 0.07 Ac.
P.R.O. 0.07 Ac.
Cont. 0.14 Ac.
32 T. Cont. 0.25 Ac.

28
WALTER F. KNUDSON FARMS, INC.
79.25 Ac.
28 T.B.A. 0.17 Ac.
P.R.O. 0.39 Ac.
Cont. 0.56 Ac.

26
WALTER F. KNUDSON FARMS, INC.
35.86 Ac.
See Sheet 17

FREDERICK F. PRICE
1.65 Ac.
30 T.B.A. 0.22 Ac.
P.R.O. 0.17 Ac.
Cont. 0.39 Ac.

25
THE OHIO CITIZENS TRUST CO. TRUSTEE
120.01 Ac.
25 T.B.A. 0.08 Ac.
P.R.O. 0.16 Ac.
Cont. 0.24 Ac.

29 T.B.A. 0.95 Ac.
P.R.O. 0.14 Ac.
Cont. 1.09 Ac.

27
WALTER F. KNUDSON FARMS, INC.
64.72 Ac.
See Sheet 31

WALTER F. KNUDSON FARMS, INC.
35.86 Ac.
See Sheet 17

Construction CURVE DATA

- P.I. = 28 + 06.03
- Δ = 4° 08' 53" Rt.
- D = 1' 00'
- R = 5729.58'
- T = 207.52'
- L = 414.86'
- E = 3.76'

For Mainline R/W See Sheet 17.

SEC. 15 LAKE TWP. T. 7 N. R. 12 E.

REVISION	DATE	DESCRIPTION
1	8-16-84	Change 26 WA to 26-T

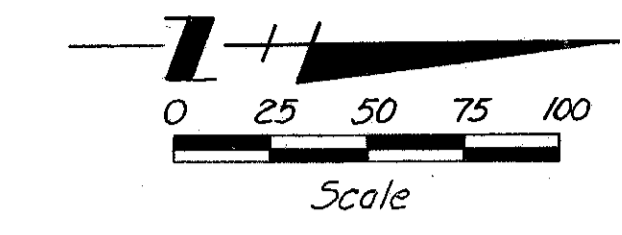
R/W PLAN
AYERS RD.
STA. 18+00 to 32+00

DRAWN	CHECKED	DATE
-------	---------	------

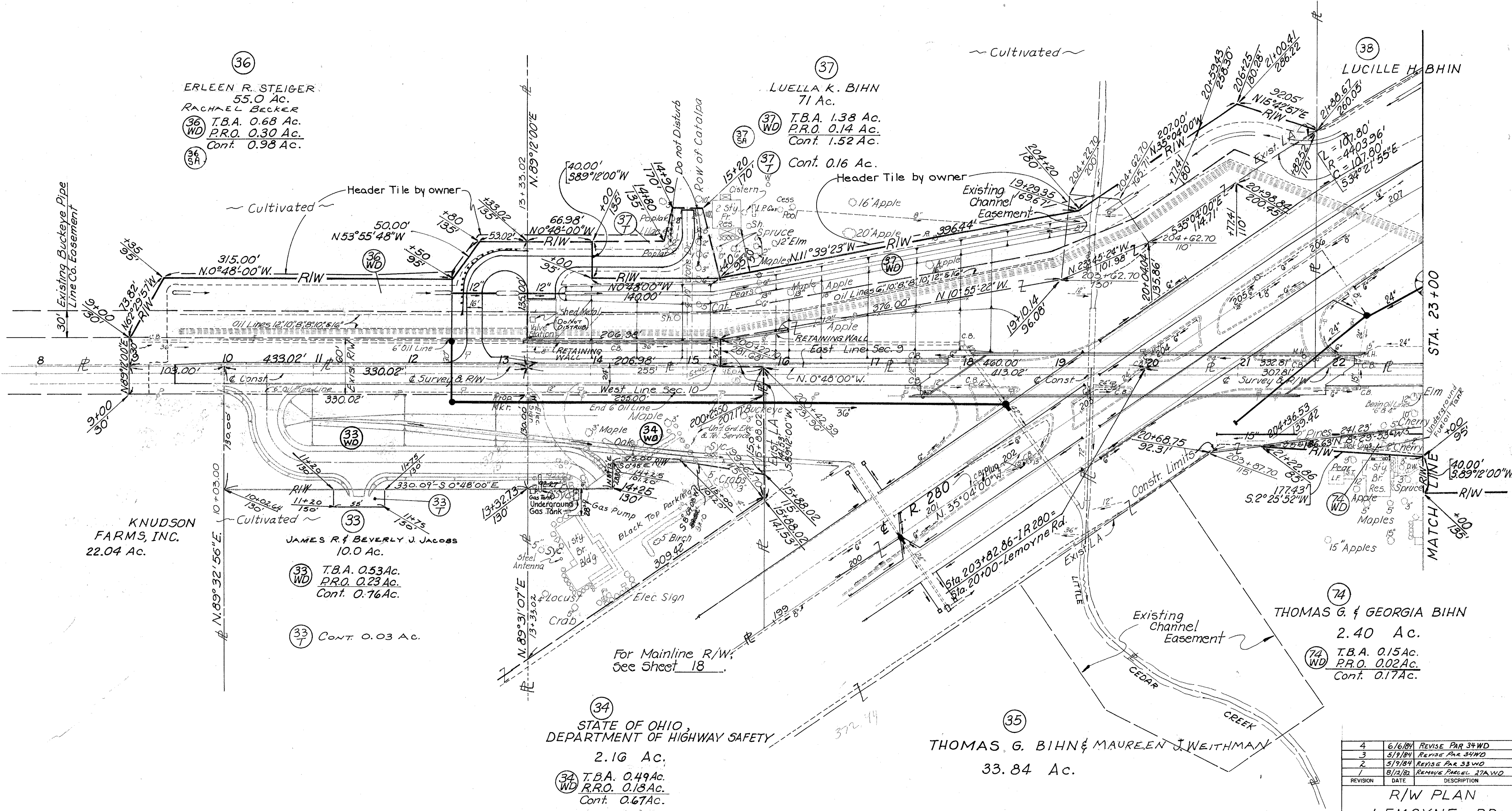
SEC. 9 LAKE TWP. T. 7 N. R. 12 E.

FED. JOB NO.	STATE JOB NO.	F.H.W.A. REGION	STATE	PROJECT
I-280-2(2)	02547(0)	5	OHIO	

358
364
33
37



W00-280-0.84
WOOD COUNTY
RIGHT OF WAY PLAN
LIMITED ACCESS



34 STATE OF OHIO, DEPARTMENT OF HIGHWAY SAFETY
2.16 Ac.
34 T.B.A. 0.49 Ac.
WD R.R.O. 0.13 Ac.
Cont. 0.67 Ac.

35 THOMAS G. BIHN & MAUREEN J. WEITHMAN
33.84 Ac.

4	6/16/84	REVISE PAR 34 WD
3	5/19/84	REVISE PAR 34 WD
2	5/19/84	REVISE PAR 33 WD
1	8/12/82	REMOVE PARCEL 27A WD

R/W PLAN
LEMOYNE RD.
STA. 8+00 to 23+00

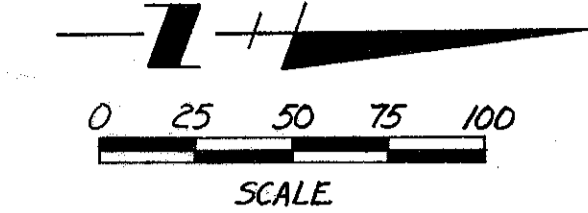
DRAWN	CHECKED	DATE
-------	---------	------

SEC. 10 LAKE TWP. T. 7 N. R. 12 E.

SEC. 9 LAKE TWP. T.7N. R.12E.

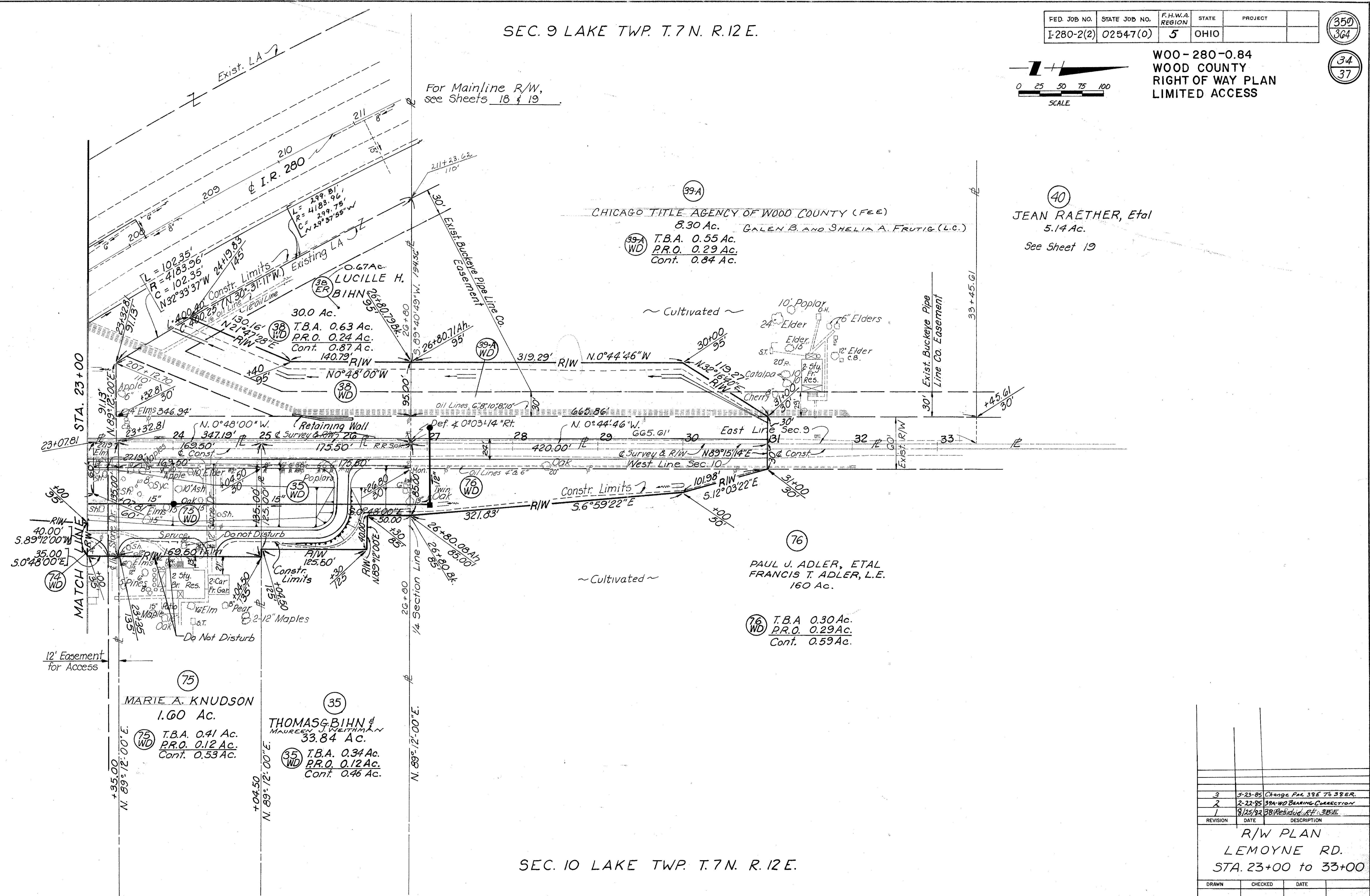
FED. JOB NO.	STATE JOB NO.	F.H.W.A. REGION	STATE	PROJECT
I-280-2(2)	02547(0)	5	OHIO	

350
364
34
37



W00-280-0.84
WOOD COUNTY
RIGHT OF WAY PLAN
LIMITED ACCESS

For Mainline R/W,
see Sheets 18 & 19



SEC. 10 LAKE TWP. T.7N. R.12E.

REVISION	DATE	DESCRIPTION
3	5-23-85	Change P.M. 33E TO 33ER.
2	2-22-85	39A-WD BEARING CORRECTION
1	8/25/82	38 Residual R/L 33E

R/W PLAN
LEMOYNE RD.
STA. 23+00 to 33+00

DRAWN	CHECKED	DATE
-------	---------	------

SEC. 4 LAKE TWP. T. 7 N. R. 12 E.

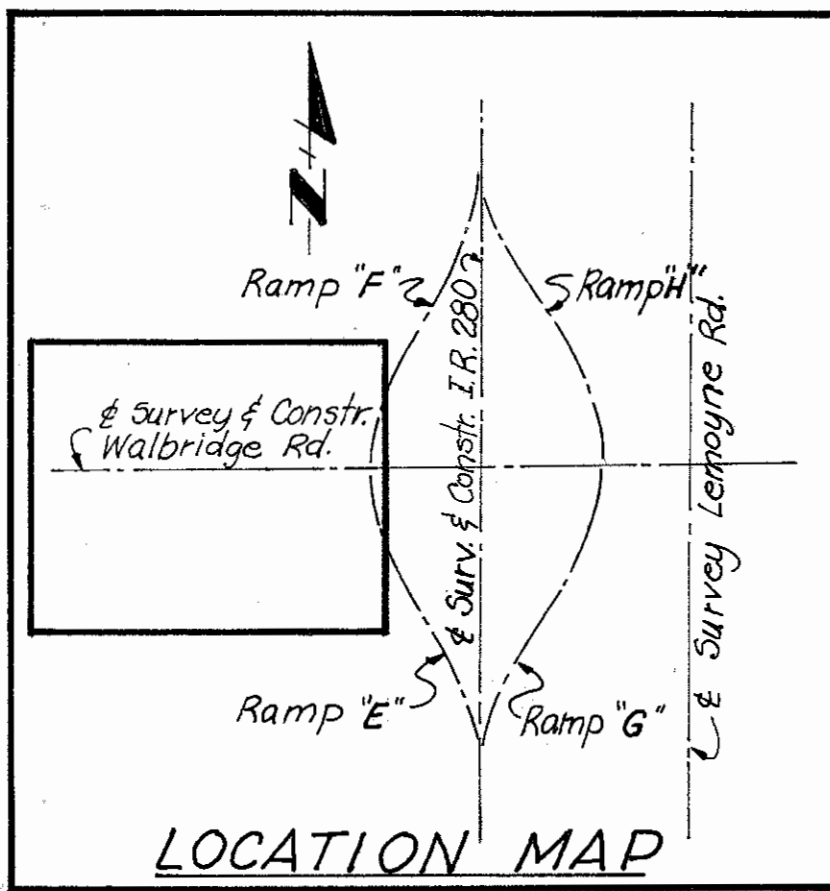
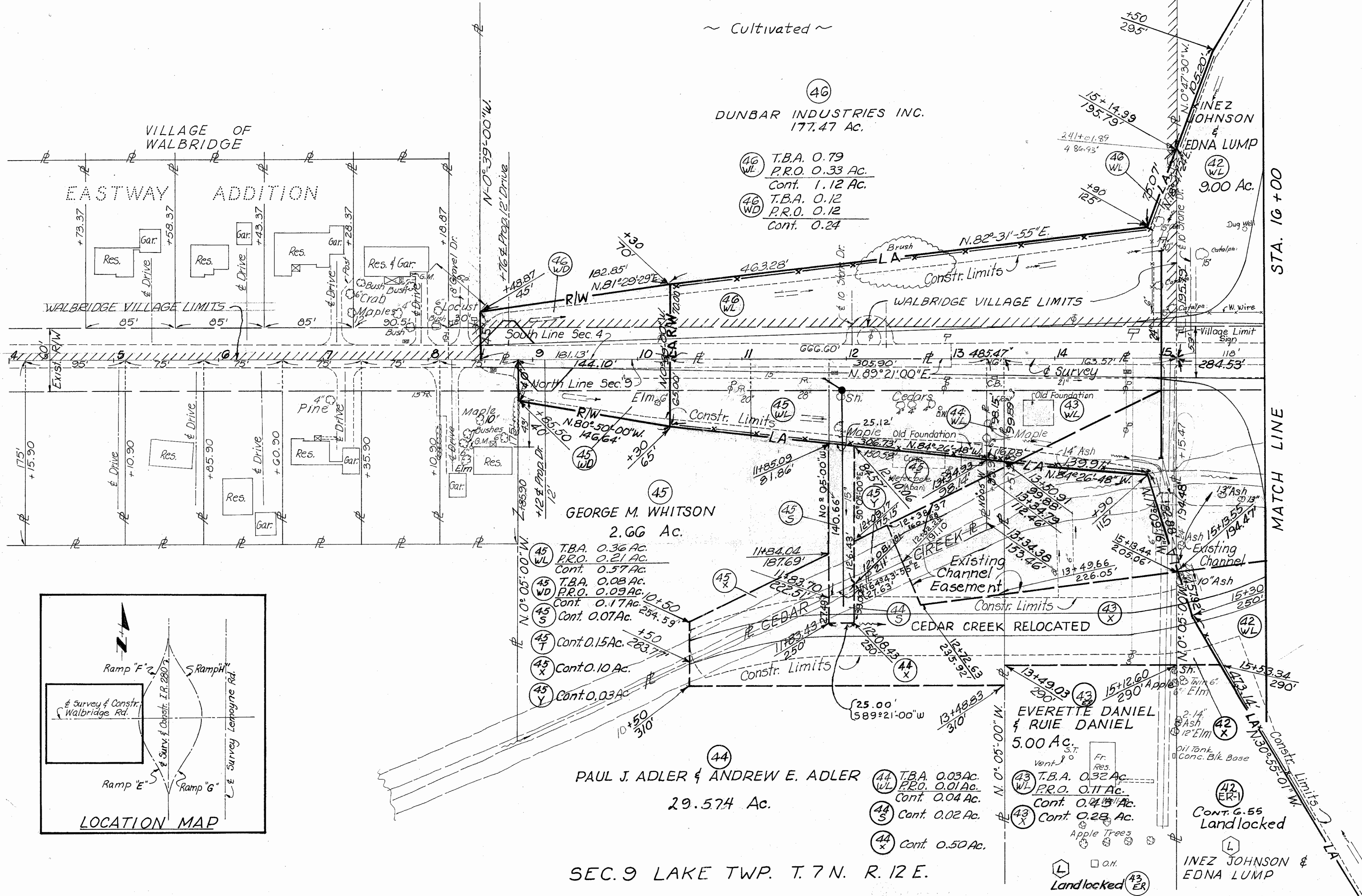
VILLAGE OF WALBRIDGE

FED. JOB NO.	STATE JOB NO.	F.H.W.A. REGION	STATE	PROJECT
I-280-2 (2)	02547 (0)	5	OHIO	

360
364

W00-280-0.84
WOOD COUNTY
RIGHT OF WAY PLAN
LIMITED ACCESS

35
37



REVISION	DATE	DESCRIPTION
6	1-13-86	CHANGE PER 42ER TO 42ER-1
5	5-23-85	CHANGE PER 43E TO 43ER
4	3/11/84	PER 44W DEED AREA CHANGE
3	5-9-84	PER 44 ADD BEARING
2	1-18-84	PER 42E ADD
1	1-18-84	PER 42E ADD

R/W PLAN
WALBRIDGE RD.
STA. 4+00 TO 16+00

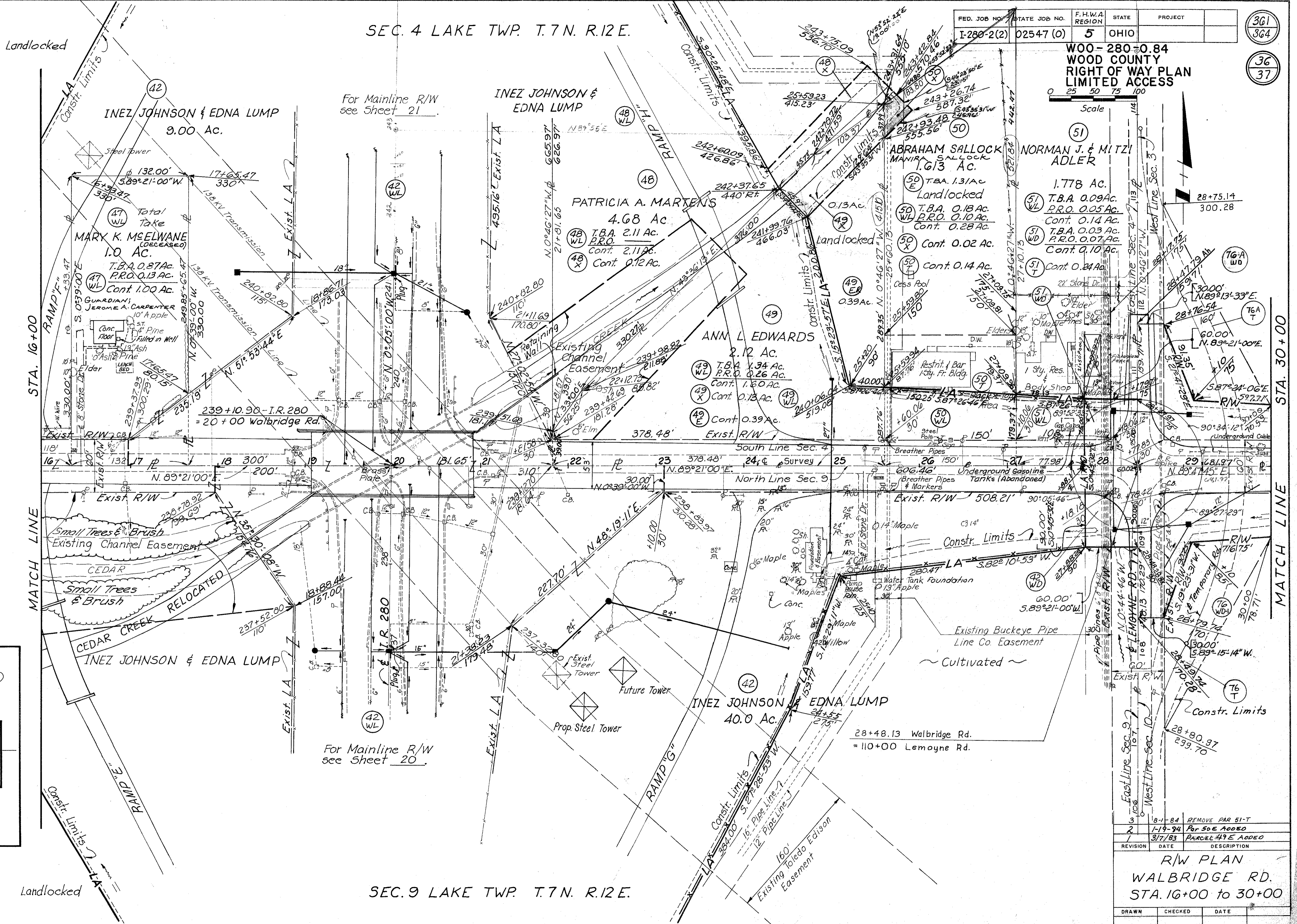
DRAWN	CHECKED	DATE
-------	---------	------

SEC. 4 LAKE TWP. T.7N. R.12E.

FED. JOB NO.	STATE JOB NO.	F.H.W.A. REGION	STATE	PROJECT
I-280-2(2)	02547 (0)	5	OHIO	

WOO-280+0.84
WOOD COUNTY
RIGHT OF WAY PLAN
LIMITED ACCESS

Scale
0 25 50 75 100



Landlocked

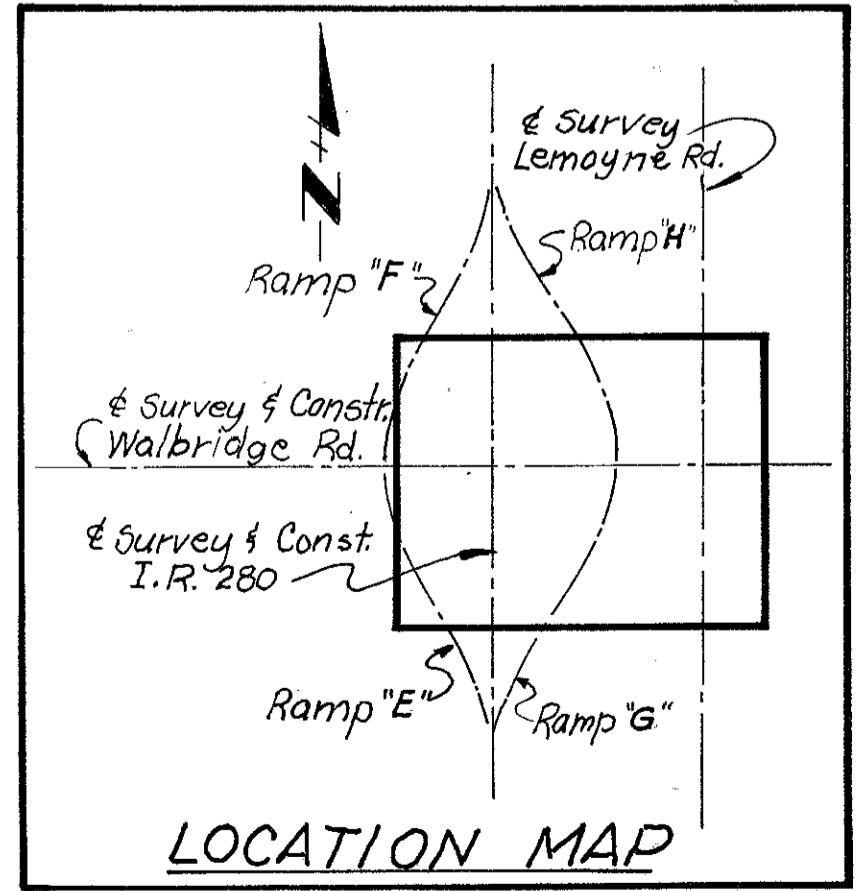
MATCH LINE

Landlocked

MATCH LINE

For Mainline R/W see Sheet 21

For Mainline R/W see Sheet 20



LOCATION MAP

SEC. 9 LAKE TWP. T.7N. R.12E.

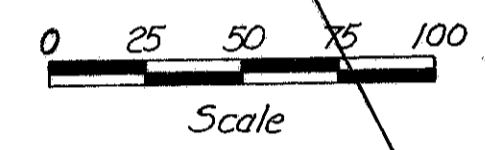
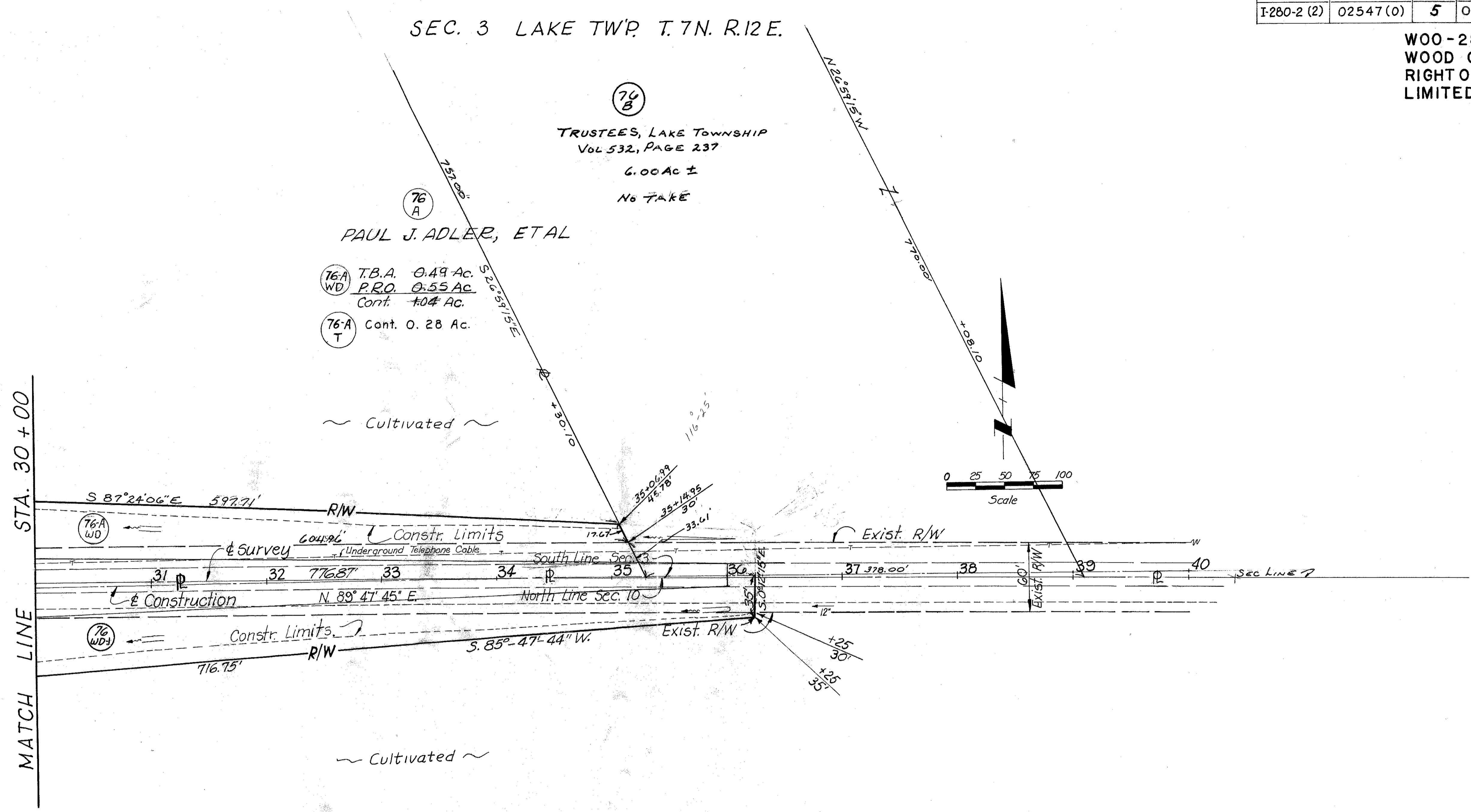
1	8-1-84	REMOVE PAR 51-T
2	1-19-94	FOR 50E ADDED
3	3/7/83	PARCEL 49E ADDED
REVISION	DATE	DESCRIPTION
R/W PLAN WALBRIDGE RD. STA. 10+00 TO 30+00		
DRAWN	CHECKED	DATE

FED. JOB NO.	STATE JOB NO.	F.H.W.A. REGION	STATE	PROJECT
I-280-2 (2)	02547 (0)	5	OHIO	

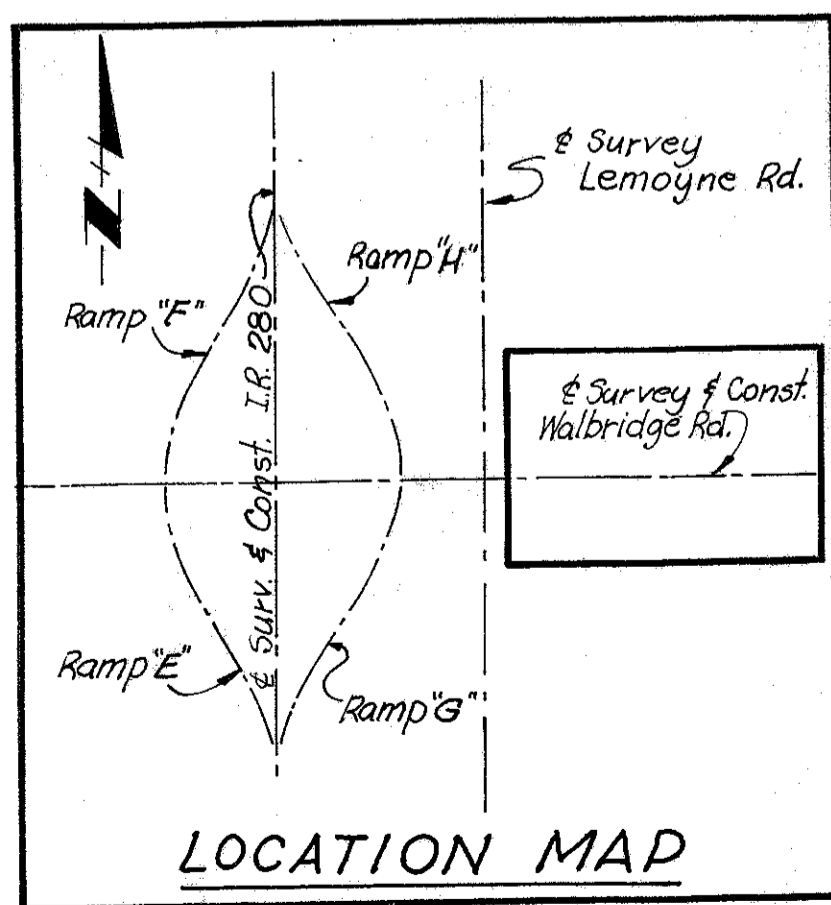
364
364
37
37

W00-280-0.84
WOOD COUNTY
RIGHT OF WAY PLAN
LIMITED ACCESS

SEC. 3 LAKE TWP. T.7N. R.12 E.



MATCH LINE STA. 30+00



76 PAUL J. ADLER, ET AL
FRANCIS T. ADLER, L.E.
160.0 Ac.

76 T.B.A. 0.57 Ac.
P.R.O. 0.62 Ac.
Cont. 1.19 Ac.

76 Cont. 0.27 Ac.

33.61
17.62
51.23

SEC. 10 LAKE TWP. T.7N. R.12 E.

REVISION	DATE	DESCRIPTION
1	12-15-83	76A-WD Selloff (76B)

R/W PLAN
WALBRIDGE RD
STA. 30+00 to 40+

DRAWN	CHECKED	DATE