

CENTERLINE SURVEY PLAT

W00-280-0.84

SECTIONS 9, 10, 15, 22, 27 & 34 T. 7 N., R. 12 E., LAKE TWP.
WOOD COUNTY

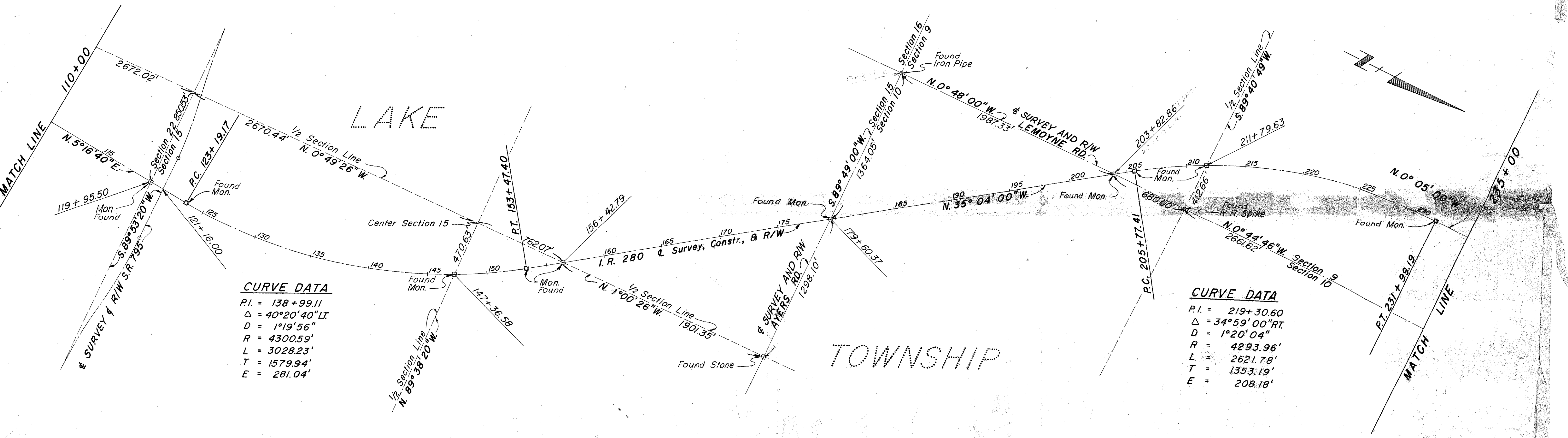
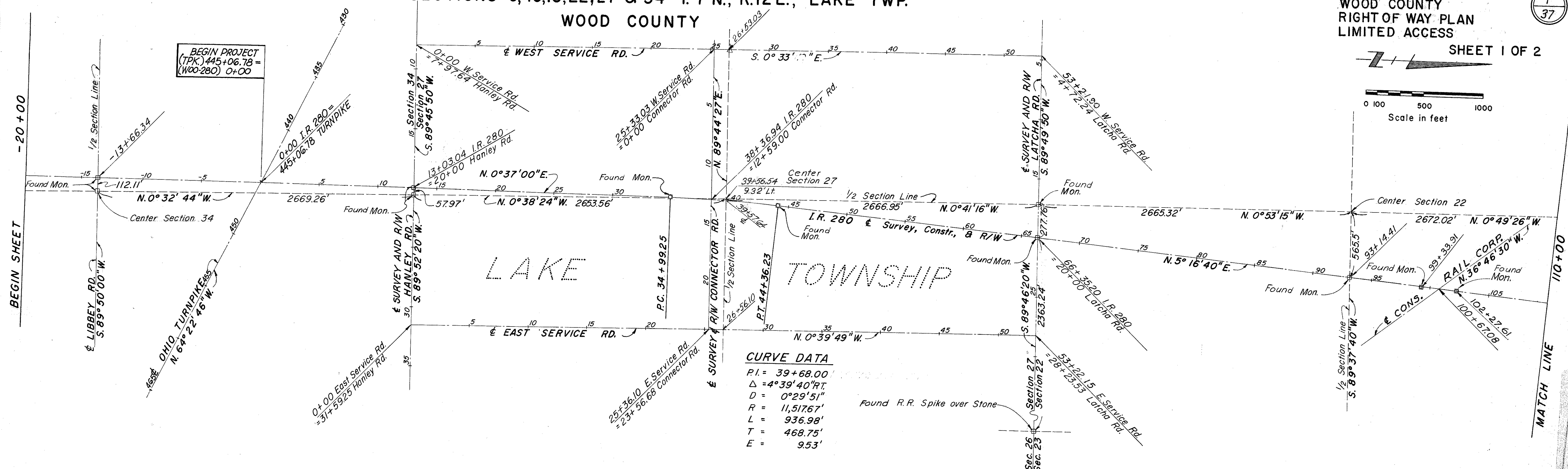
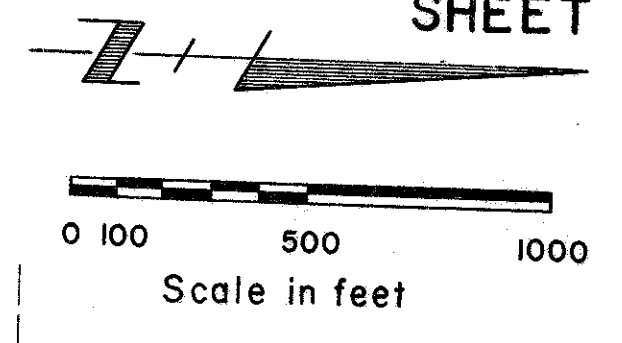
FED. JOB NO.	STATE JOB NO.	F.H.W.A. REGION	STATE	PROJECT
I-280-2(2)	02547(O)	5	OHIO	

326
364

1
37

W00-280-0.84
WOOD COUNTY
RIGHT OF WAY PLAN
LIMITED ACCESS

SHEET 1 OF 2



R2280
42
D-47

CENTERLINE SURVEY PLAT

W00-280-0.84

SECTIONS 4 & 9, T.7N., R.12E., LAKE TWP.
 SECTIONS FR.28 & 33, T.8N., R.12E.,
 WOOD COUNTY
 FR. SECTION 16, T.10S., R.8E.,
 LUCAS COUNTY

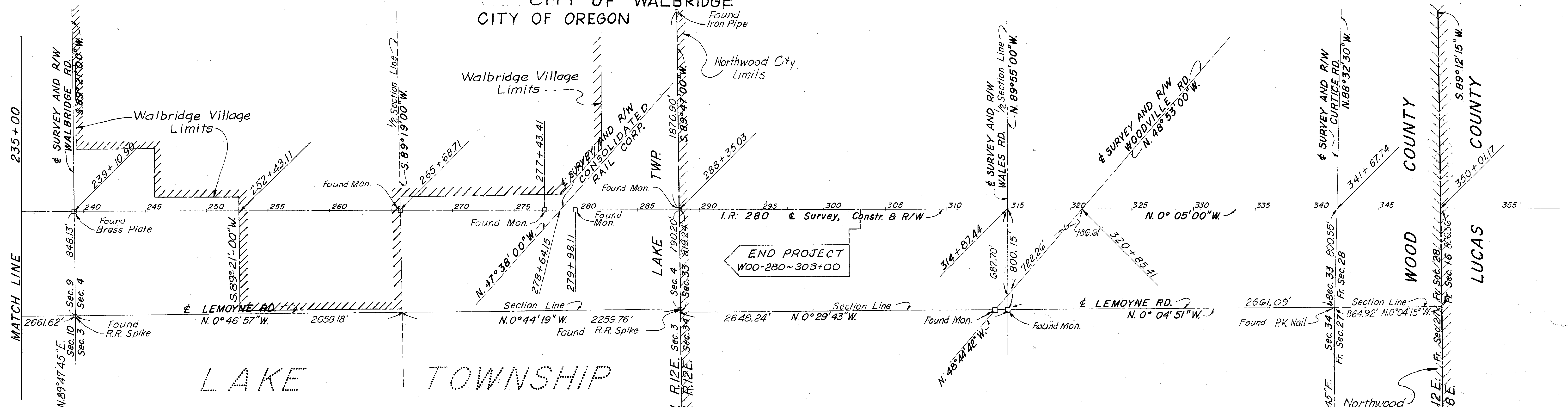
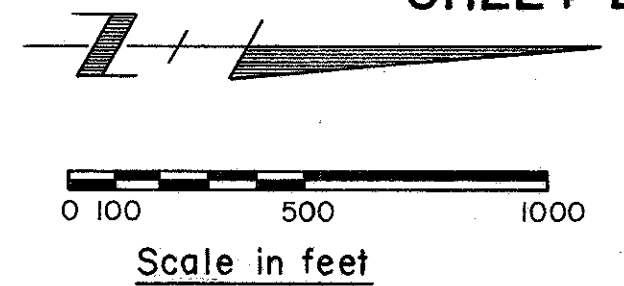
VILLAGE OF NORTHWOOD
 CITY OF WALBRIDGE
 CITY OF OREGON

Received MAY 21, 1984
 Recorded MAY 21, 1984
 Book 21 Page 98, 99
 Wood Co. - SUE KINDER
 COUNTY RECORDER

FED. JOB NO.	STATE JOB NO.	F.H.W.A. REGION	STATE	PROJECT
I-280-2 (2)	02547 (0)	5	OHIO	

W00-280-0.84
 WOOD COUNTY
 RIGHT OF WAY PLAN
 LIMITED ACCESS

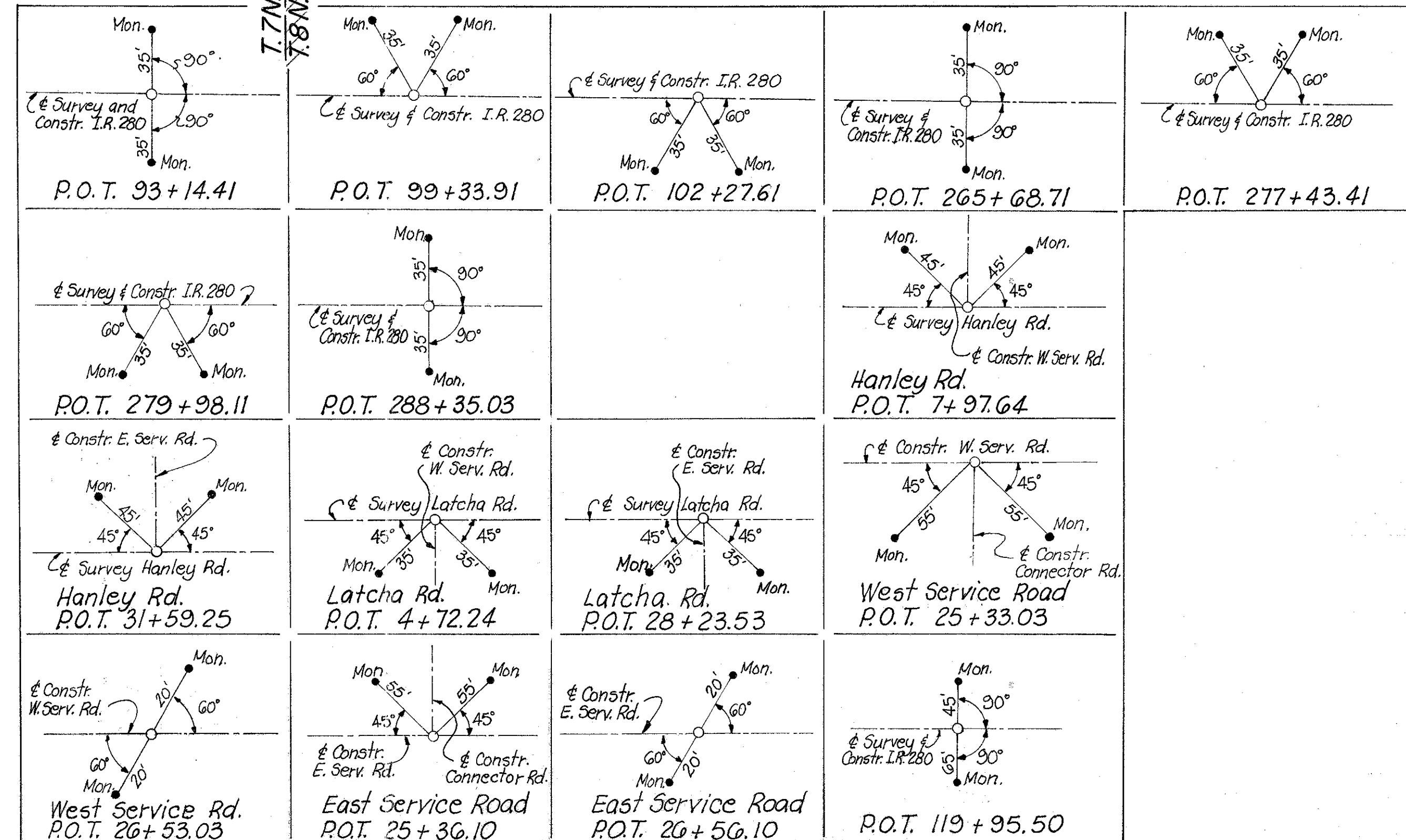
SHEET 2 OF 2



MONUMENTS

STATION	MONUMENT ADJUSTED TO GRADE	MONUMENT ASSEMBLY	REFERENCE MONUMENTS	STATION	MONUMENT ADJUSTED TO GRADE	MONUMENT ASSEMBLY	REFERENCE MONUMENTS
P.O.T. 13+03.04	✓	*	**	P.O.T. 265+68.71			✓
P.C. 34+99.25	✓			P.O.T. 277+43.41			✓
P.I. 39+68.00	✓			P.O.T. 279+98.11			✓
P.T. 44+36.23	✓			P.O.T. 288+35.03			✓
P.O.T. 66+35.20	✓						
P.O.T. 93+14.41			✓				
P.O.T. 99+33.91			✓	HANLEY ROAD			
P.O.T. 102+27.61			✓	P.O.T. 7+97.64			✓
P.O.T. 119+95.50			✓	P.I. 20+57.97		✓	
P.C. 123+19.17	✓			P.O.T. 31+59.25			✓
P.O.C. 147+36.58	✓			LATCHA ROAD			
P.T. 153+47.40	✓			P.O.T. 4+72.24			✓
P.O.T. 156+42.79	✓			P.O.T. 28+23.53			✓
P.O.T. 179+60.37	✓			WEST SERVICE ROAD			
P.O.T. 203+82.86	✓			P.O.T. 25+33.03			✓
P.C. 205+77.41	✓			P.O.T. 26+53.03			✓
P.O.C. 211+79.63	✓			EAST SERVICE ROAD			
P.T. 231+99.19	✓			P.O.T. 25+36.10			✓
P.O.T. 239+10.90	✓			P.O.T. 26+56.10			✓

* As per Standard Drawing MC-1, dated June 13, 1969
 ** As per Standard Drawing MC-1, dated June 13, 1969 and located as shown in details, Sheet 2 of 2, & Survey Plat.



This improvement has been declared a limited access highway from station 0+00 to station 350+01.17 by action of the Director, Department of Transportation and recorded in Volume 36 Page 716; Volume 38 Page 320 of the directors journal pursuant to law. Recorded Dec. 20, 1951 and June 19, 1953


I hereby Certify that this is a true delineation of a Survey made for the Ohio Department of Highways in 1968

By: C.W. McCaughey Date: 3/17/74
 Charles L. Barber & Associates, Inc.

Signed: P.S. Gorman
 District Deputy Director of Transportation

Date: 5/18/84

SURVEYOR'S SEAL

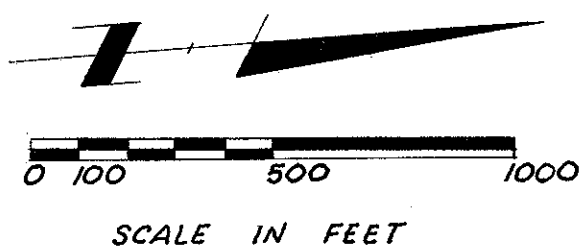


AFFECTED UTILITIES

Arco Pipe Line Co.
235 Sinclair Street
Toledo, Ohio 43605
The Buckeye Pipe Line Co.
P.O. Box 368
Emmaus, Pennsylvania 18040
General Telephone Co. of Ohio
117 N. Sandusky Street
Bellevue, Ohio 44811
Ohio Bell Telephone Co.
1600 Madison Avenue
1st Floor
Toledo, Ohio 43624
United Telephone Co. of Ohio
122 S. Elizabeth St.
Lima, Ohio 45802

The Toledo Edison Co.
300 Madison Ave.
Toledo, Ohio 43652
Ohio Turnpike Commission
682 Prospect Street
Berea, Ohio 44017
Consolidated Rail Corporation
(Penn-Central Transportation Co.)
1640 Six Penn Center Plaza
Philadelphia, Pennsylvania 19104

PROPERTY MAP



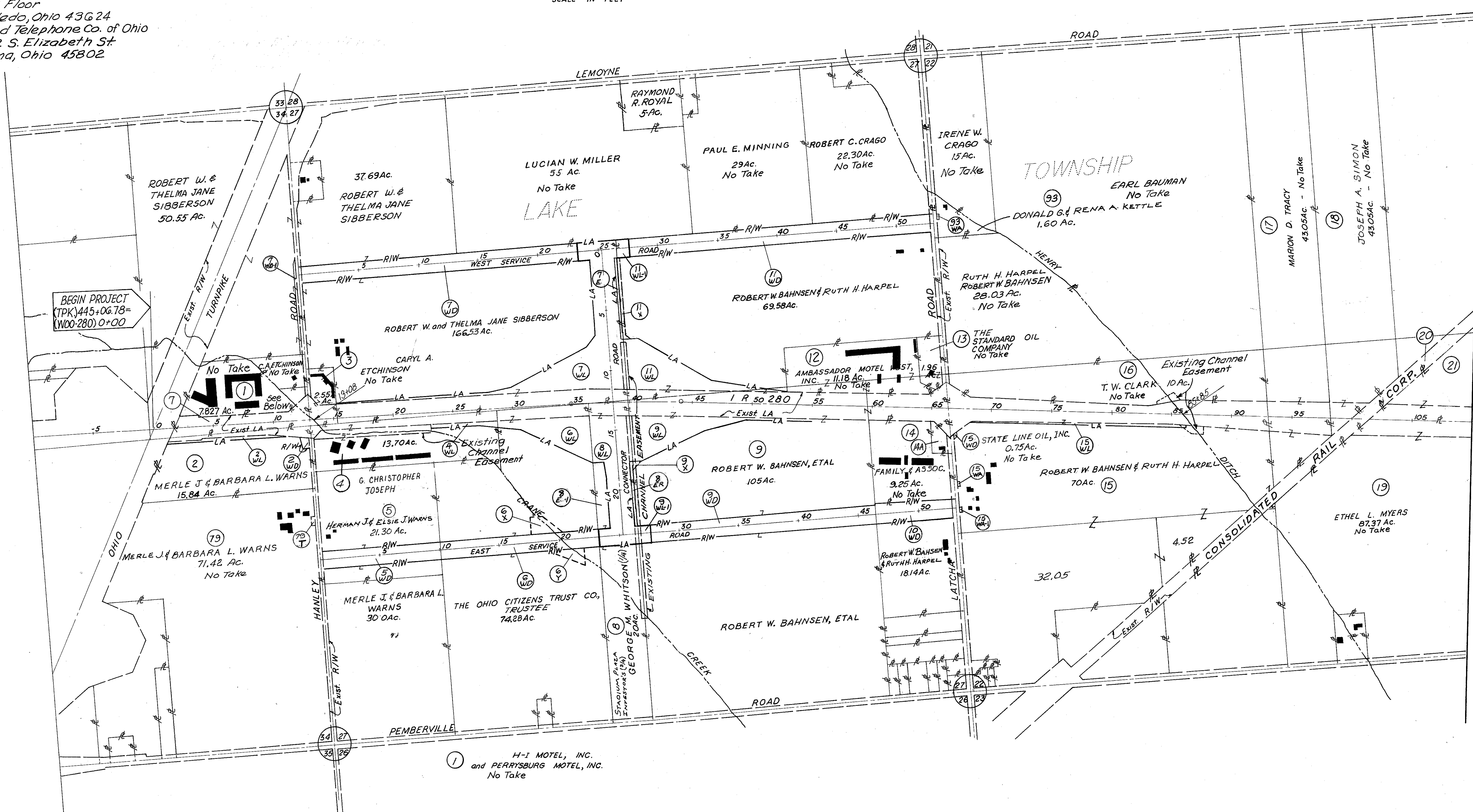
FED. JOB NO.	STATE JOB NO.	F.H.W.A. REGION	STATE	PROJECT
I-280-2(2)	02547(0)	5	OHIO	

328
364

W00-280-0.84
WOOD COUNTY
RIGHT OF WAY PLAN
LIMITED ACCESS

3
37

SHEET 1 OF 3



BEGIN PROJECT
(TPK) 445+06.78 =
W00-280) 0+00

① H-I MOTEL, INC.
and PERRYSBURG MOTEL, INC.
No Take

Ⓛ = Designates Landlooked Residue

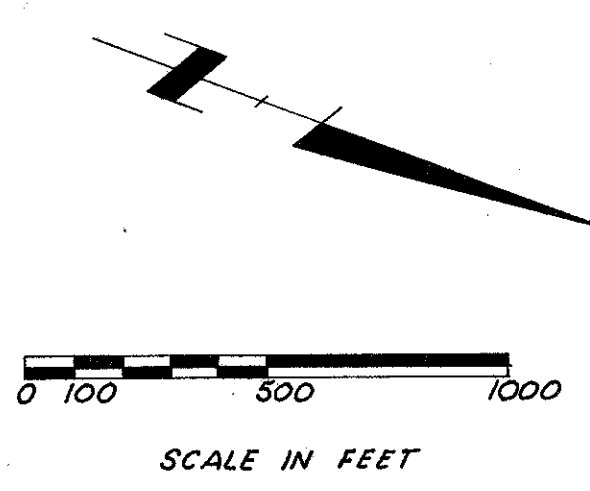
FED. JOB NO.	STATE JOB NO.	F.H.W.A. REGION	STATE	PROJECT
I-280-2 (2)	02547 (0)	5	OHIO	

320
364

WOO-280-0.84
WOOD COUNTY
RIGHT OF WAY PLAN
LIMITED ACCESS

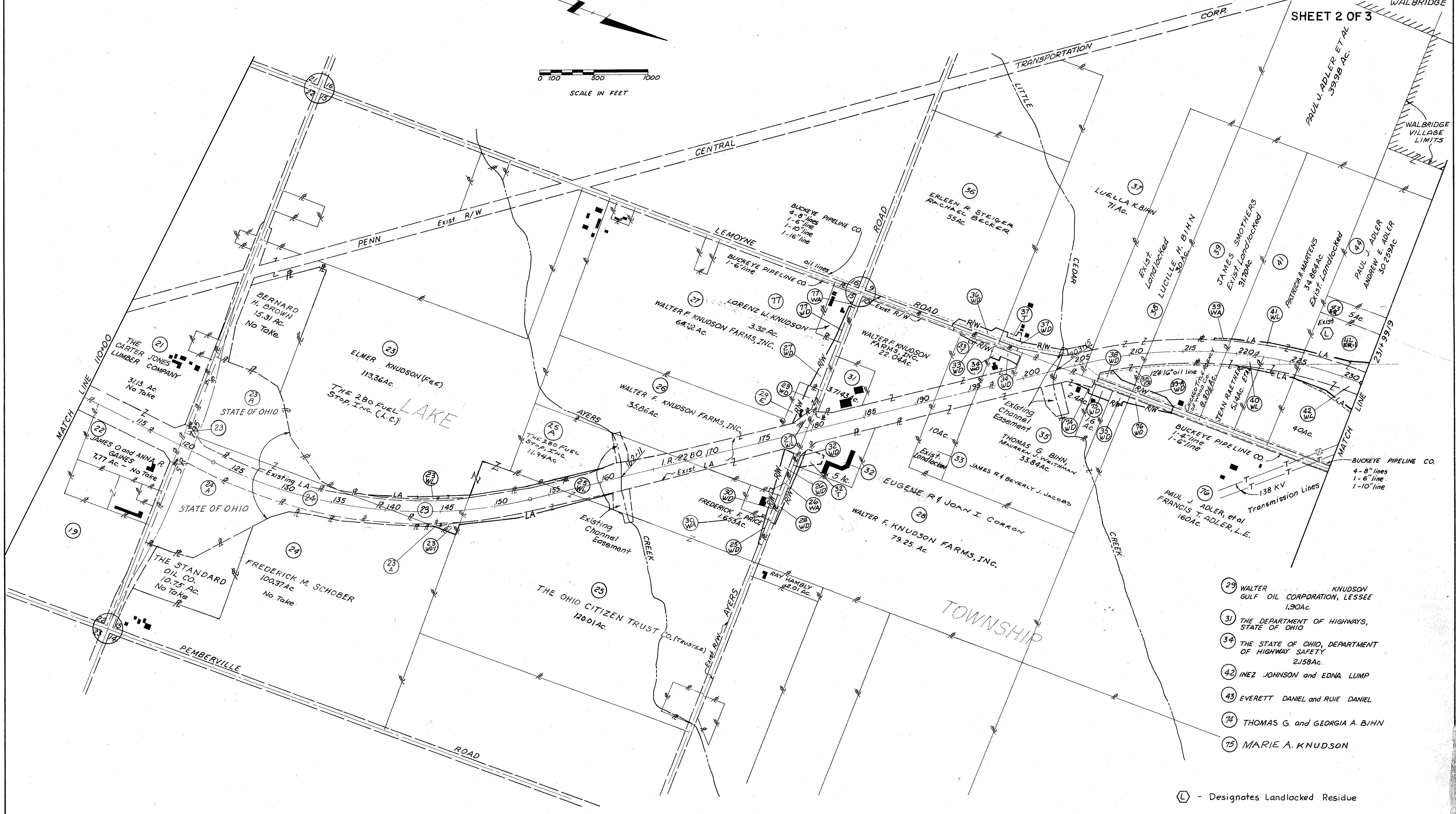
4
37

PROPERTY MAP



SHEET 2 OF 3

VILLAGE OF WALBRIDGE



- 29 WALTER KNUDSON GULF OIL CORPORATION, LESSEE 1.90Ac.
- 31 THE DEPARTMENT OF HIGHWAYS, STATE OF OHIO
- 34 THE STATE OF OHIO, DEPARTMENT OF HIGHWAY SAFETY 2.158Ac.
- 42 INEZ JOHNSON and EDNA LUMP
- 43 EVERETT DANIEL and RUIE DANIEL
- 74 THOMAS G. and GEORGIA A. BIHN
- 75 MARIE A. KNUDSON

Ⓛ - Designates Landlocked Residue

FED. JOB NO.	STATE JOB NO.	F.H.W.A. REGION	STATE	PROJECT
I-280-2 (2)	02547 (0)	5	OHIO	

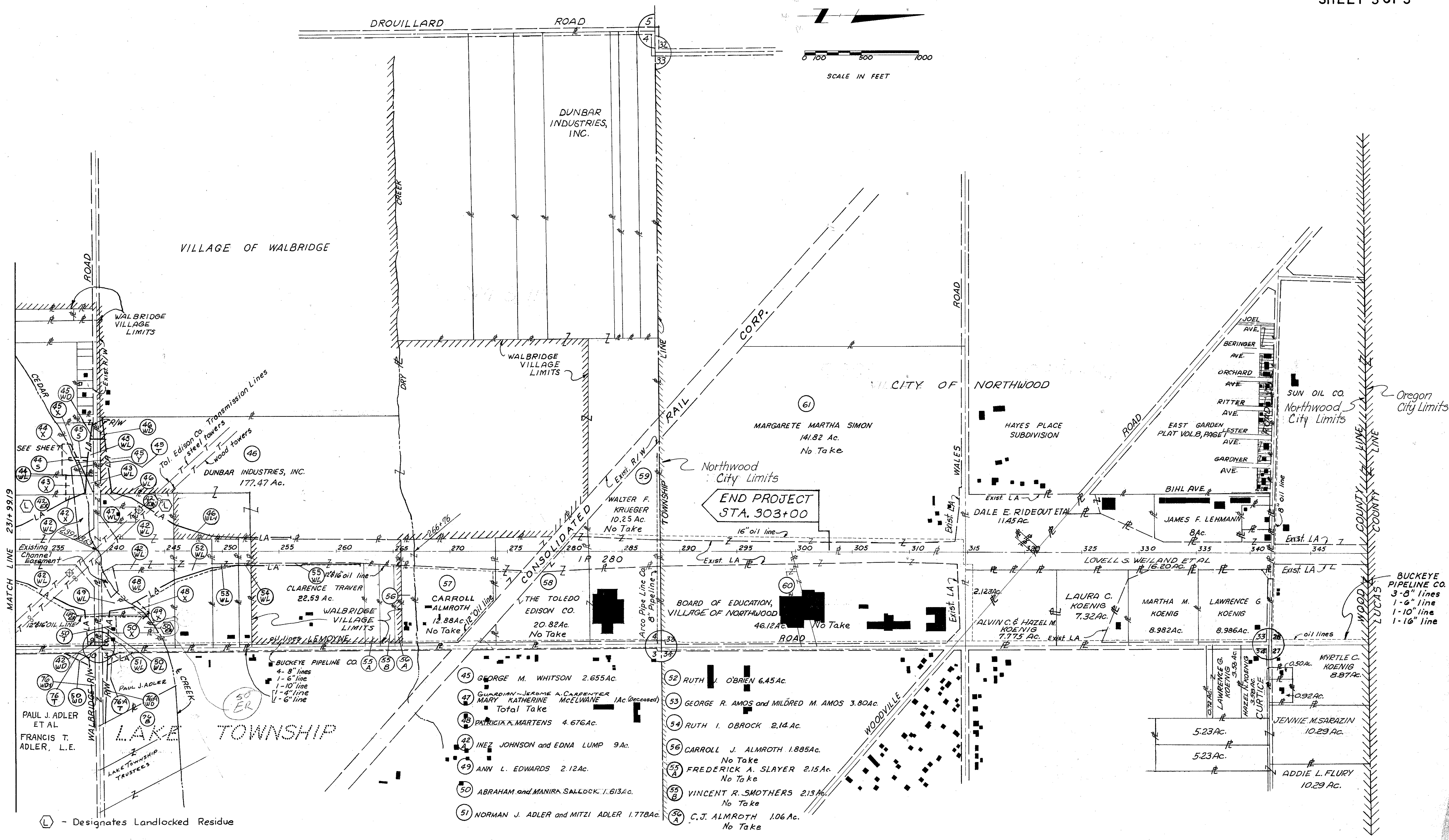
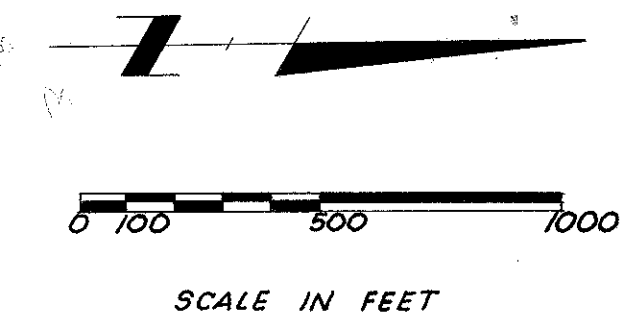
330
364

5
37

W00-280-0.84
WOOD COUNTY
RIGHT OF WAY PLAN
LIMITED ACCESS

SHEET 3 OF 3

PROPERTY MAP



MATCH LINE 231+99/9

PAUL J. ADLER ET AL
FRANCIS T. ADLER, L.E.

⬢ - Designates Landlocked Residue

- 45 GEORGE M. WHITSON 2.655Ac.
- 47 GUARDIAN-JEROME A. CARPENTER MARY KATHERINE McCLWANE 1Ac. (deceased) Total Take
- 48 PATRICIA A. MARTENS 4.676Ac.
- 42 INEZ JOHNSON and EDNA LUMP 9Ac.
- 49 ANN L. EDWARDS 2.12Ac.
- 50 ABRAHAM and MANIRA SALLOCK 1.613Ac.
- 51 NORMAN J. ADLER and MITZI ADLER 1.778Ac.

- 52 RUTH J. O'BRIEN 6.45Ac.
- 53 GEORGE R. AMOS and MILDRED M. AMOS 3.80Ac.
- 54 RUTH I. OBROCK 2.14Ac.
- 56 CARROLL J. ALMROTH 1.885Ac. No Take
- 55A FREDERICK A. SLAYER 2.15Ac. No Take
- 55B VINCENT R. SMOTHERS 2.13Ac. No Take
- 56A C.J. ALMROTH 1.06Ac. No Take

BUCKEYE PIPELINE CO.
3-8" lines
1-6" line
1-10" line
1-16" line

SUMMARY OF ADDITIONAL RIGHT OF WAY

FED. JOB NO.	STATE JOB NO.	F.H.W.A. REGION	STATE	PROJECT
I-280-2 (2)	02547 (0)	5	OHIO	

331
364

6
37

W00-280-0.84
WOOD COUNTY
RIGHT OF WAY PLAN
LIMITED ACCESS

TOTAL NUMBER OF.....
39 OWNERS
1 TOTAL TAKES
7 OWNERS WITH STRUCTURES INVOLVED

SHEET 1 OF 3

PARCEL NO.	OWNER	RECORDED		DEED AREA †	TOTAL P.R.O. †	GROSS TAKE †	P.R.O. IN TAKE †	NET TAKE		NET RESIDUE		SHEET NO.	TYPE FUND	REMARKS	AS ACQUIRED	
		BOOK	PAGE					LAND †	BLDG.	LEFT †	RIGHT †				Vol	Page
1	H-I Motel Inc. & Perrysburg Motel, Inc.	-	-	-	-	-	-	-	-	-	-	9	-	No Take		
2-WL	Merle J. & Barbara L. Warns	551	922	15.84	1067	1.56	1.10	0.46	No	-	14.023	9	I			
2-WD	" " " "	552	121	"	"	0.36	0.07	0.29	No	-	-	25	I			
3	Caryl A. Etchinson	-	-	-	-	-	-	-	-	-	-	9, 25	-	No Take		
4-WL	G. Christopher Joseph	592	1007	13.70	2.27	1.25	1.02	0.23	No	-	11.20	9, 25				
5-WD	Herman J. & Elsie J. Warns	251	409	21.30	0.42, 1.42	3.21	0.06	3.15	No	14.62	3.11	25, 28	I			
6-WL	The Ohio Citizens Trust Co., Trustee	458	399	74.28	1.95	5.30	1.95	3.35	No	-	64.66	9, 10, 11	I			
6-WD	" " " "	"	"	"	"	4.32	-	4.32	No	-	-	28	I			
6-X	" " " "	"	"	"	"	0.55	-	0.55	No	-	-	28	I	To Relocate Creek		
6-Y	" " " "	"	"	"	"	0.52	-	0.52	No	-	-	28	I	" " "		
7-WL	Robert W. & Thelma Jane Sibberson	438	755, 761, 767	166.53	30.396	18.18	7.49	10.69	No	117.634	-	9, 10, 11, 26	I			
7-WD	" " " "	"	"	"	"	7.50	0.06	7.44	No	-	-	25, 26	I			
7-WD-1	" " " "	"	"	"	"	0.77	0.40	0.37	No	-	-	25	I			
7E	" " " "	"	"	"	"	0.39	-	0.39	No	-	-	10, 26	I	Landlocked		
8-WL	George M. Whitson (A) STADIUM PLAZA INVESTORS (B4)	476	433	20	1.210	6.98	0.92	6.06	No	-	12.73	10, 11, 28	I	* 1.09 Ac. & 0.30 Ac. Landlocked	595	155
9-WL	Robert W. & Pearl M. Bahnsen	525	150	105	14.22	17.99	13.30	4.69	No	-	79.64	10, 11, 12, 8	I		597	724
9-WL-1	" " " "	"	"	"	"	0.26	-	0.26	No	-	-	28	I		597	724
9-WD	" " " "	"	"	105	"	6.19	-	6.19	No	-	-	28, 29	I		597	722
9-X	" " " "	"	"	"	"	0.03	-	0.03	No	-	-	11	I		597	729
10-WD	ROBERT W. BAHNSEN & RUTH H. HARPEL	584	341	18.14	0.64	2.16	0.10	2.06	No	-	15.44	29, 30	I		605	431
11-WL	" " " "	584	341	69.58	1.980	6.25	1.35	4.90	No	54.22	-	10, 11, 12	I		605	435
11-WL-1	" " " "	"	"	"	"	0.24	-	0.24	No	-	-	26	I		605	437
11-WD	" " " "	"	"	"	"	8.34	0.10	8.24	No	-	-	26, 27, 30	I		605	433
11-X	" " " "	"	"	"	"	0.40	-	0.40	No	-	-	10, 26	I	Ditch Cleanout	605	439
12	Ambassador Motel West, Inc.	-	-	-	-	-	-	-	-	-	-	12, 13	-	No Take		
13	Standard Oil Company	-	-	-	-	-	-	-	-	-	-	13, 30	-	No Take		
14	Family & Associates	-	-	-	-	-	-	-	-	-	-	12, 13, 30	-	No Take		
14A	State Line Oil, Inc.	-	-	-	-	-	-	-	-	-	-	12, 13, 30	-	No Take		
15-WL	Robert W. Bahnsen & Ruth H. Harpel	584	341	106.57	14.261	13.29	12.55	0.74	No	-	91.449	13, 14	I		605	444
15-WD	" " " "	"	"	"	"	0.18	0.06	0.12	No	-	-	30	I		605	442
15-WA	" " " "	"	"	"	"	0.01	-	0.01	No	-	-	30	I	To Construct Drive		
15-WA-1	" " " "	"	"	"	"	0.01	-	0.01	No	-	-	30	I	" " "		
16	T.W. Clark	-	-	-	-	-	-	-	-	-	-	13, 14, 30	-	No Take		
17	Marion D. Tracy	-	-	-	-	-	-	-	-	-	-	14	-	No Take		
18	Joseph A. Simon	-	-	-	-	-	-	-	-	-	-	14	-	No Take		
19	Ethel L. Myers	-	-	-	-	-	-	-	-	-	-	14	-	No Take		
20	Consolidated Rail Corp.	-	-	-	-	-	-	-	-	-	-	14	-	No Take		
20A	" " " "	-	-	-	-	-	-	-	-	-	-	23	-	No Take		
21	The Carter Jones Lumber Co.	-	-	-	-	-	-	-	-	-	-	14	-	No Take		
22	James O. & Anna R. Gaines	-	-	-	-	-	-	-	-	-	-	14	-	No Take		
23-WL	Elmer Knudson (F&E), THE 280 FUEL STOP INC. L.C.	302, 540	489, 864	113.36	5.568	0.56	-	0.56	No	105.992	-	15, 16	I		595	318
23-WL-1	" " " "	585	428	"	"	0.34	-	0.34	No	-	-	15	I		595	316
24	Frederick M. Schober	-	-	-	-	-	-	-	-	-	-	15	-	No Take		
25-WL	The Ohio Citizens Trust Co., TRUSTEE	554	700	120.01	13.526	10.92	10.58	0.34	No	-	108.534	15, 16, 17	I		597	595
25-WD	" " " "	"	"	"	"	0.24	0.16	0.08	No	-	-	32	I		597	599
25A-WL	THE 280 FUEL STOP, INC.	577	843	11.94	0	0.13	0	0.13	No	11.81	-	16, 17	I		593	889
26-WD	Walter F. Knudson Farms, Inc.	542	527	35.86	5.876	1.02	0.27	0.75	No	26.234	3.00	17, 32	I		606	493
26-I	" " " "	"	"	"	"	0.03	-	0.03	No	-	-	17, 32	I	To Finish Drive		
27-WL	Walter F. Knudson Farms, Inc.	542	527	66.72	1.885	0.36	0.36	-	No	66.875	-	32	I		606	497
27-WD	" " " "	"	"	"	"	1.28	0.32	0.96	No	-	-	31	I			
28-WD	Walter F. Knudson Farms, Inc.	542	527	79.25	0.67	0.56	0.39	0.17	No	-	78.41	32	I		606	495

See sheet No. 8

† Areas in Acres (L) Designates Landlocked Residue

REV. DATE	DESCRIPTION
9	
8	
7	
6	8/1/84 PAR 4-WL NAME, BOOK, & Pg. change
5	6/4/84 ADD VOL 4 PAGE PAR 3
4	6/4/84 ADD VOL 355 PG 357 PAR 5
3	8/17/84 CHANGE TX TO 7E
2	8/12/82 REMOVE PARCEL 27A
1	8/10/82 PARCEL 5-RESIDUE AGREEMENT CHANGE

SUMMARY OF ADDITIONAL RIGHT OF WAY

FED JOB NO.	STATE JOB NO.	F.H.W.A. REG. ON	STATE	PROJECT
1-280-2(2)	02547(0)	5	OHIO	

W00-280-0.84
WOOD COUNTY
RIGHT OF WAY PLAN
LIMITED ACCESS

333
364

8
37

SHEET 3 OF 3

PARCEL NO.	OWNER	RECORDED		DEED AREA†	TOTAL P.R.O.†	GROSS TAKE †	P.R.O. IN TAKE†	NET TAKE		NET RESIDUE		SHEET NO.	TYPE FUND	REMARKS	AS ACQUIRED	
		BOOK	PAGE					LAND †	BLDG.	LEFT †	RIGHT †				Vol.	Page
50-WL	Abraham & MANIRA SALLOCK	579	38	1.613	0.10	0.28	0.10	0.18	Yes	-	1.333(L)	36	I	1 Fr. Tavern	621	61
50-X	"	"	"	"	"	0.02	-	0.02	No	-	-	36	I	To Relocate Creek		
50-T	"	"	"	"	"	0.14	-	0.14	No	-	-	36	I	To Remove Building		
50-E	"	"	"	"	"			1.31								
51-WL	Norman J. Adler & Mitzi Adler	338	465	1.778	0.48	0.14	0.05	0.09	Yes	-	1.178	36	I	1 Fr. Res. & Body Shop	603	860
51-WD	"	"	"	"	"	0.10	0.07	0.03	No	-	-	36	I			
52-WL	Ruth J. O'Brien	461	783	6.45	1.889	2.32	1.66	0.66	No	-	3.901	21	I		593	664
53-WL	George R. Amos & Mildred M. Amos	343	86	3.80	1.304	1.27	1.14	0.13	No	-	2.366	21	I		592	102
54-WL	Ruth I. Obrock	469	190	2.14	0.566	0.51	0.49	0.02	No	-	1.554	21	I		592	104
55-WL	Clarence Traver	293	283	22.59	7.249	6.50	6.34	0.16	No	-	15.181	21,22	I		594	643
		292	315													
56	Carroll J. Almroth	-	-	-	-	-	-	-	-	-	-	22	-	No Take		
56A	C.J. Almroth	-	-	-	-	-	-	-	-	-	-	22	-	No Take		
57	Carroll Almroth	-	-	-	-	-	-	-	-	-	-	22,23	-	No Take		
58	The Toledo Edison Company	-	-	-	-	-	-	-	-	-	-	23,24	-	No Take		
59	Walter F. Krueger	-	-	-	-	-	-	-	-	-	-	23,24	-	No Take		
60	Board of Education, Village of Northwood	-	-	-	-	-	-	-	-	-	-	24	-	No Take		
61	Margarete M. Simon	-	-	-	-	-	-	-	-	-	-	24	-	No Take		
55A	Frederich A. Slayer	-	-	-	-	-	-	-	-	-	-	22	-	No Take		
55B	Vincent R. Smothers	-	-	-	-	-	-	-	-	-	-	22	-	No Take		
	74, 75, 76: See Sheet 7 - Sheet 2 of 3															
77-WD	Lorenz W. Knudson	554	605	3.32	0.52	0.45	0.22	0.23	No	-	2.57	31	I		606	968
77-WA	"	"	"	"	"	0.01	-	0.01	No	-	-	31	I	To Construct Drive		
79-T	MERL J. & BARBARA L. WARNS	512	905	71.42	1.74	0.02	-	0.02	No	-	69.68	25	I	To Construct Drive		
93WA	Donald G. & RENA A. KETTLE	548	728	1.60	0.25	0.02	-	0.02	No	1.35	-	30	I	To Construct Drive		
8ER	George M. Whitson (1/4) Stadium Plaza Invest. (3/4)	476	433	20				0.30	No					See sheet No 6 (Landlocked)		
8ER-1	"							1.09	No					" " " "		

† Areas in Acres (L) Designates Landlocked Residue

REV.	DATE	DESCRIPTION
8	8/1/84	Remove 51-T
7	8/1/84	Par 77-WD Add Vol. & Pg's
6	6/8/84	Par 52 Add Vol. & Pg.
5	6/7/84	PAR 55 ADD VOL. & PG.
4	6/7/84	PAR 54 ADD VOL. & PG.
3	6/4/84	CHANGE PAR 5 TO ER
2	6/4/84	PARCEL 79WA TO 79T
1	8/17/82	Parcel 3E & 3E-1 Added

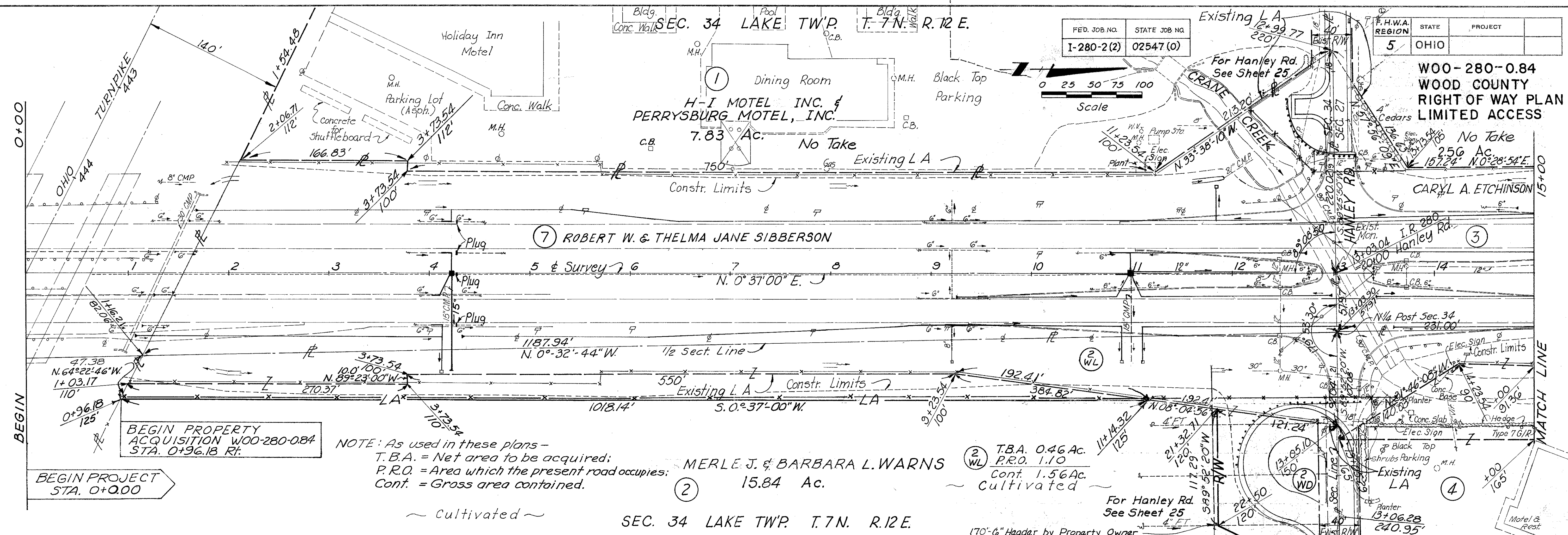
SEC. 34 LAKE TWP. T. 7N. R. 12 E.

FED. JOB NO. I-280-2(2)
STATE JOB NO. 02547(0)

F.H.W.A. REGION	STATE	PROJECT
5	OHIO	

334
364
9
37

WOO-280-084
WOOD COUNTY
RIGHT OF WAY PLAN
LIMITED ACCESS



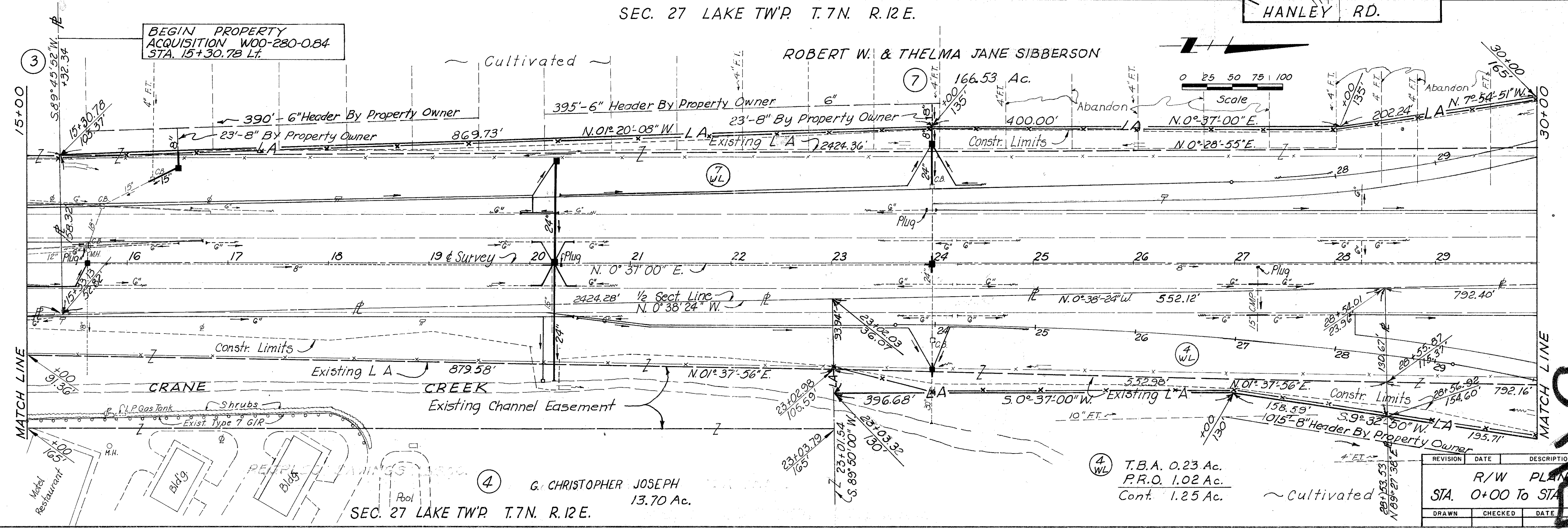
BEGIN PROPERTY ACQUISITION WOO-280-084 STA. 0+96.18 Ft.

NOTE: As used in these plans -
T.B.A. = Net area to be acquired;
P.R.O. = Area which the present road occupies;
Cont. = Gross area contained.

MERLE J. & BARBARA L. WARNS
② 15.84 Ac.

② T.B.A. 0.46 Ac.
P.R.O. 1.10
Cont. 1.56 Ac.
Cultivated

SEC. 34 LAKE TWP. T. 7N. R. 12 E.
SEC. 27 LAKE TWP. T. 7N. R. 12 E.



BEGIN PROPERTY ACQUISITION WOO-280-084 STA. 15+30.78 Ft.

ROBERT W. & THELMA JANE SIBBERSON
⑦ 166.53 Ac.

④ T.B.A. 0.23 Ac.
P.R.O. 1.02 Ac.
Cont. 1.25 Ac.
Cultivated

G. CHRISTOPHER JOSEPH
④ 13.70 Ac.
SEC. 27 LAKE TWP. T. 7N. R. 12 E.

REVISION	DATE	DESCRIPTION
		R/W PLAN STA. 0+00 To STA. 30+00
DRAWN	CHECKED	DATE

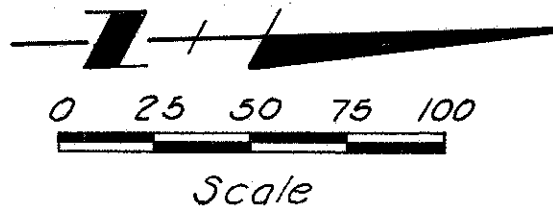
D-27

SEC. 27 LAKE TWP. T. 7N. R. 12E.

FED. JOB NO.	STATE JOB NO.	F.H.W.A. REGION	STATE	PROJECT
I-280-2(2)	02547 (0)	5	OHIO	

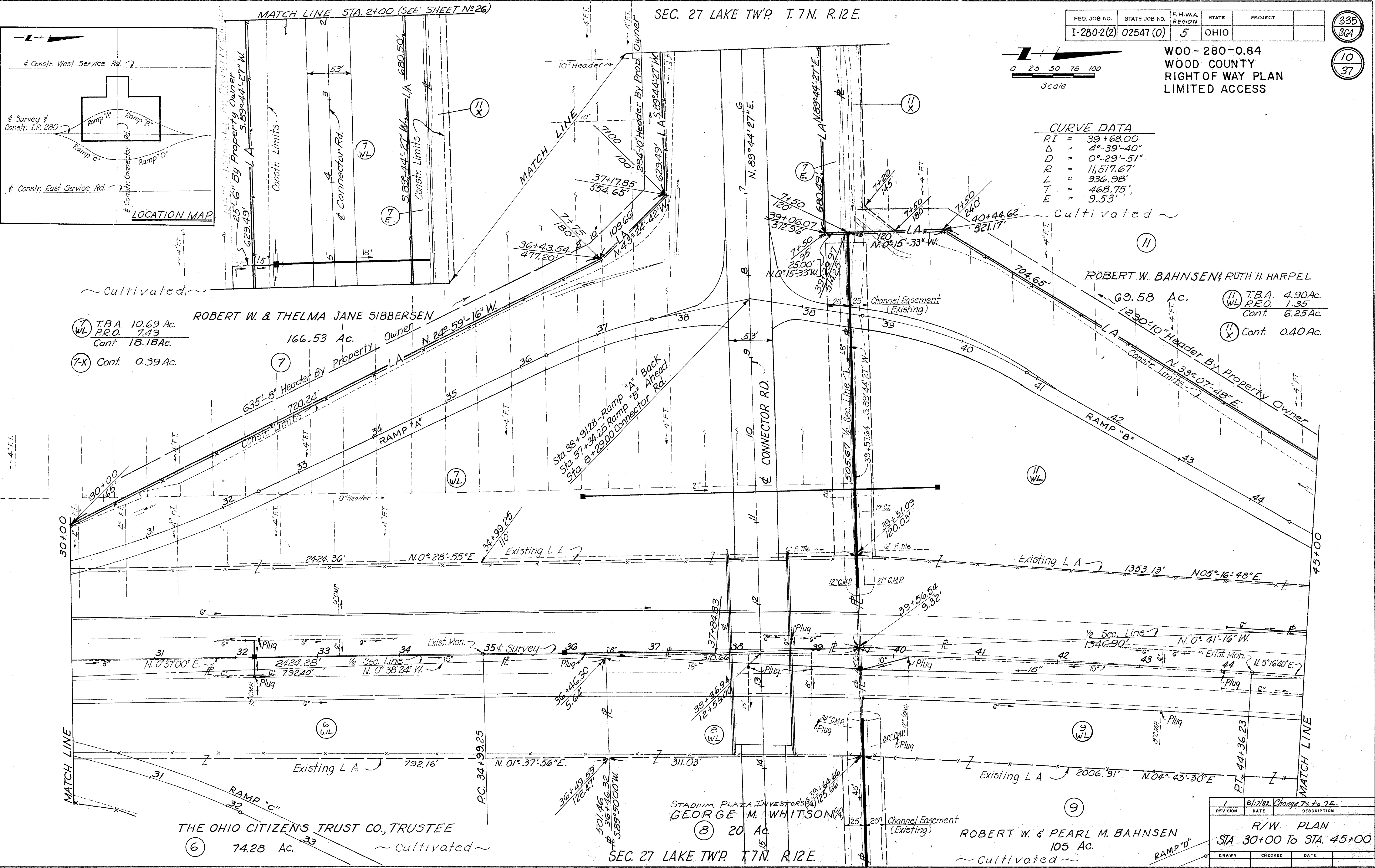
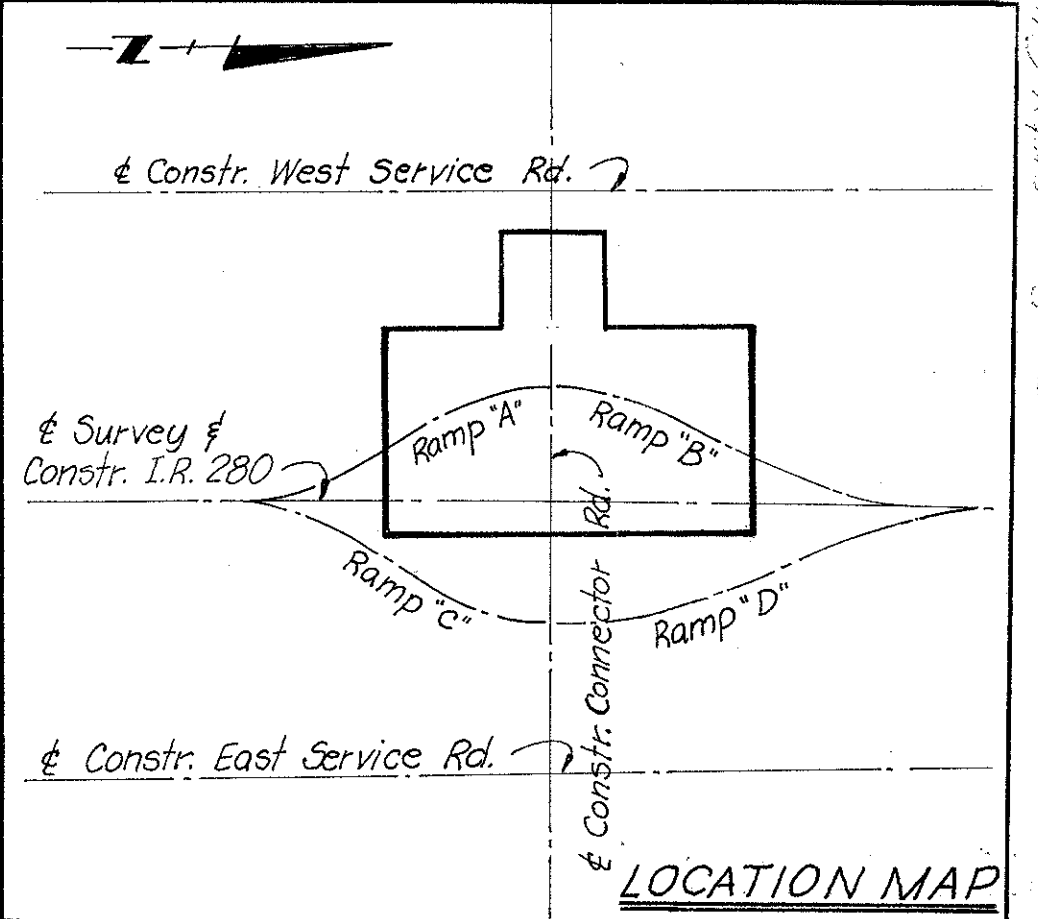
335
364
10
37

WOO-280-0.84
WOOD COUNTY
RIGHT OF WAY PLAN
LIMITED ACCESS



CURVE DATA

PI	= 39+68.00
Δ	= 4°-39'-40"
D	= 0°-29'-51"
R	= 11,517.67'
L	= 936.98'
T	= 468.75'
E	= 9.53'



(7) T.B.A. 10.69 Ac.
P.R.O. 7.49
Cont. 18.18 Ac.
(7-X) Cont. 0.39 Ac.

ROBERT W. & THELMA JANE SIBBERSEN
166.53 Ac. Owner

ROBERT W. BAHNSEN & RUTH H. HARPEL
69.58 Ac.
(11) T.B.A. 4.90 Ac.
P.R.O. 1.35
Cont. 6.25 Ac.
(11-X) Cont. 0.40 Ac.

THE OHIO CITIZENS TRUST CO., TRUSTEE
(6) 74.28 Ac. ~ Cultivated ~

STADIUM PLAZA INVESTORS (S)
GEORGE M. WHITSON (W)
(8) 20 Ac.

ROBERT W. & PEARL M. BAHNSEN
105 Ac.
~ Cultivated ~

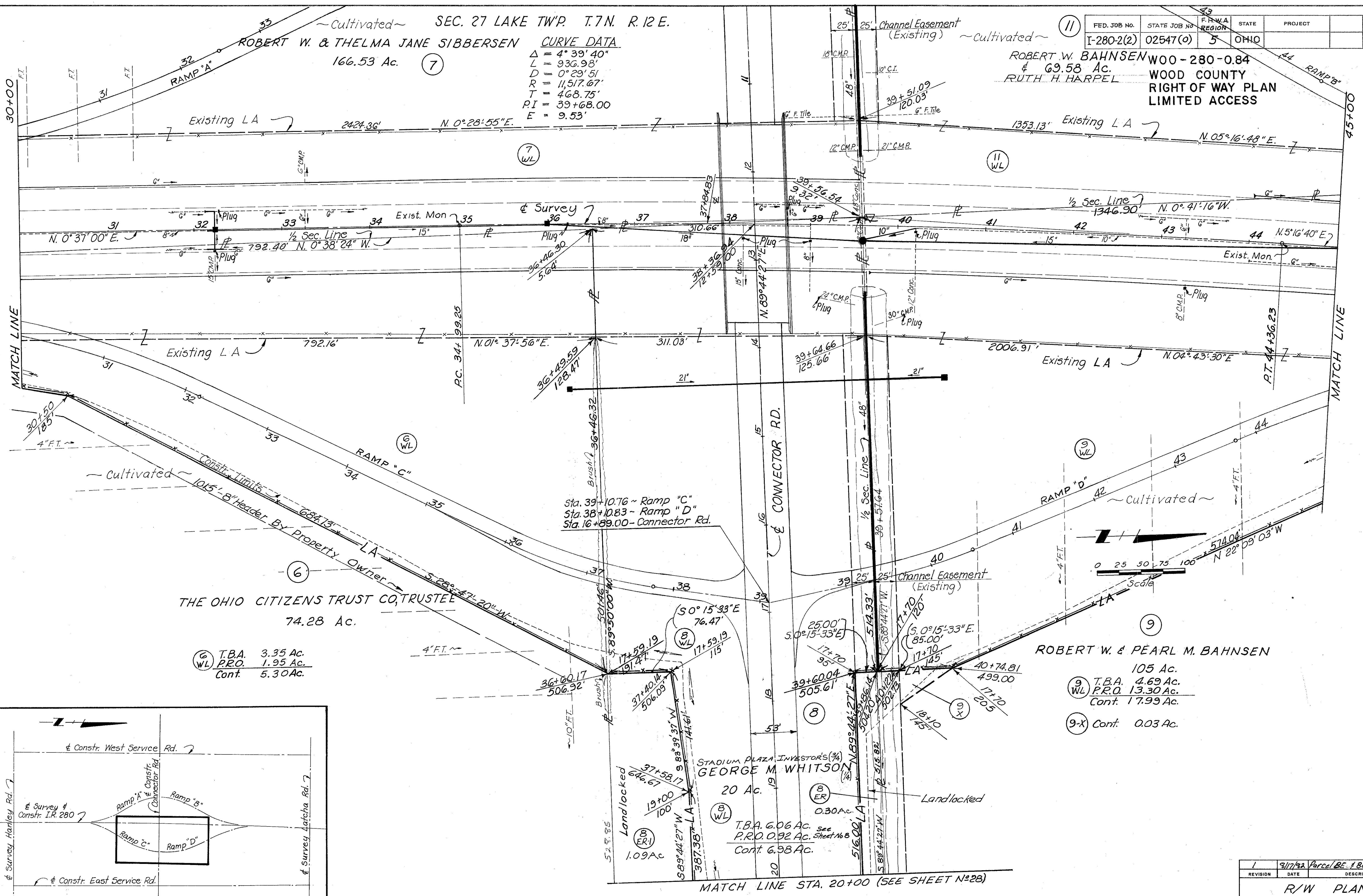
1	8/17/82	Change 7 to 7E
REVISION	DATE	DESCRIPTION
R/W PLAN STA 30+00 To STA. 45+00		
DRAWN	CHECKED	DATE

336
364
11
37

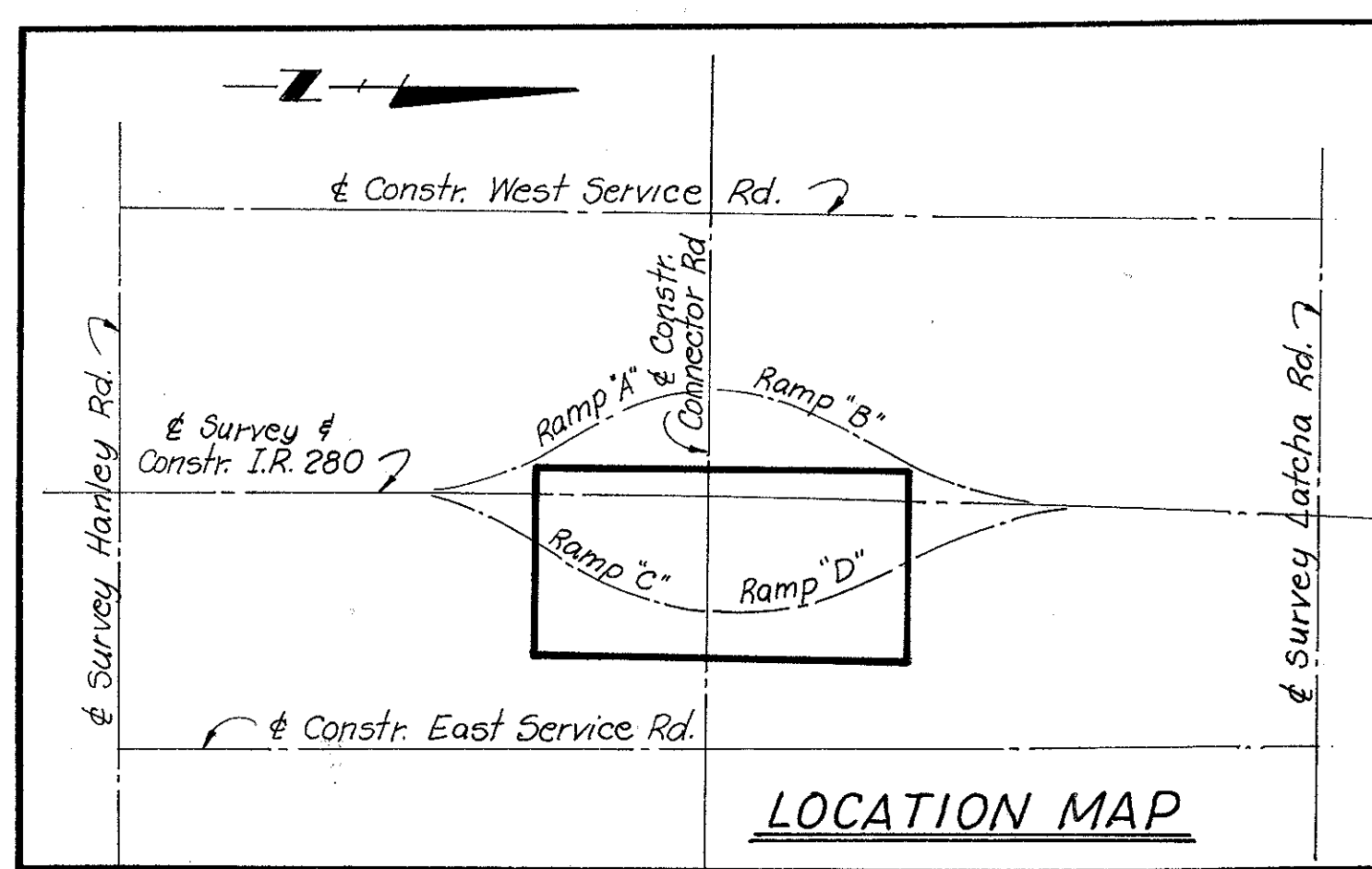
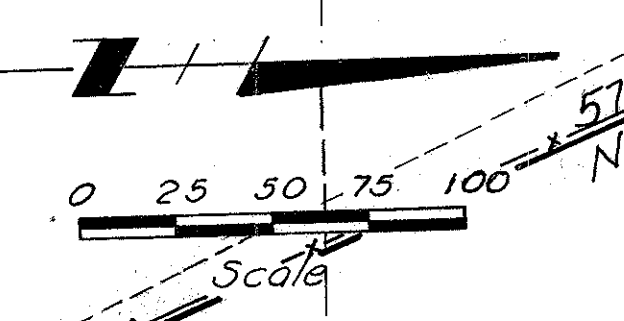
FED. JOB NO.	STATE JOB NO.	F.H.W.A. REGION	STATE	PROJECT
I-280-2(2)	02547(0)	5	OHIO	

ROBERT W. BAHNSEN WOO-280-0.84
& 69.58 AC.
RUTH H. HARPEL
WOOD COUNTY
RIGHT OF WAY PLAN
LIMITED ACCESS

SEC. 27 LAKE TWP. T.7N. R.12 E.
ROBERT W. & THELMA JANE SIBBERSEN
166.53 Ac. (7)
CURVE DATA
 $\Delta = 4^{\circ} 39' 40''$
 $L = 936.98'$
 $D = 0^{\circ} 29' 51''$
 $R = 11,517.67'$
 $T = 468.75'$
 $PI = 39+68.00$
 $E = 9.53'$



Sta. 39+10.76 ~ Ramp "C"
Sta. 38+10.83 ~ Ramp "D"
Sta. 16+89.00 ~ Connector Rd.

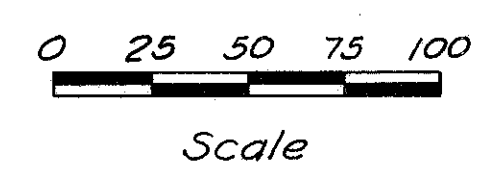


SEC. 27 LAKE TWP. T.7N. R.12 E.

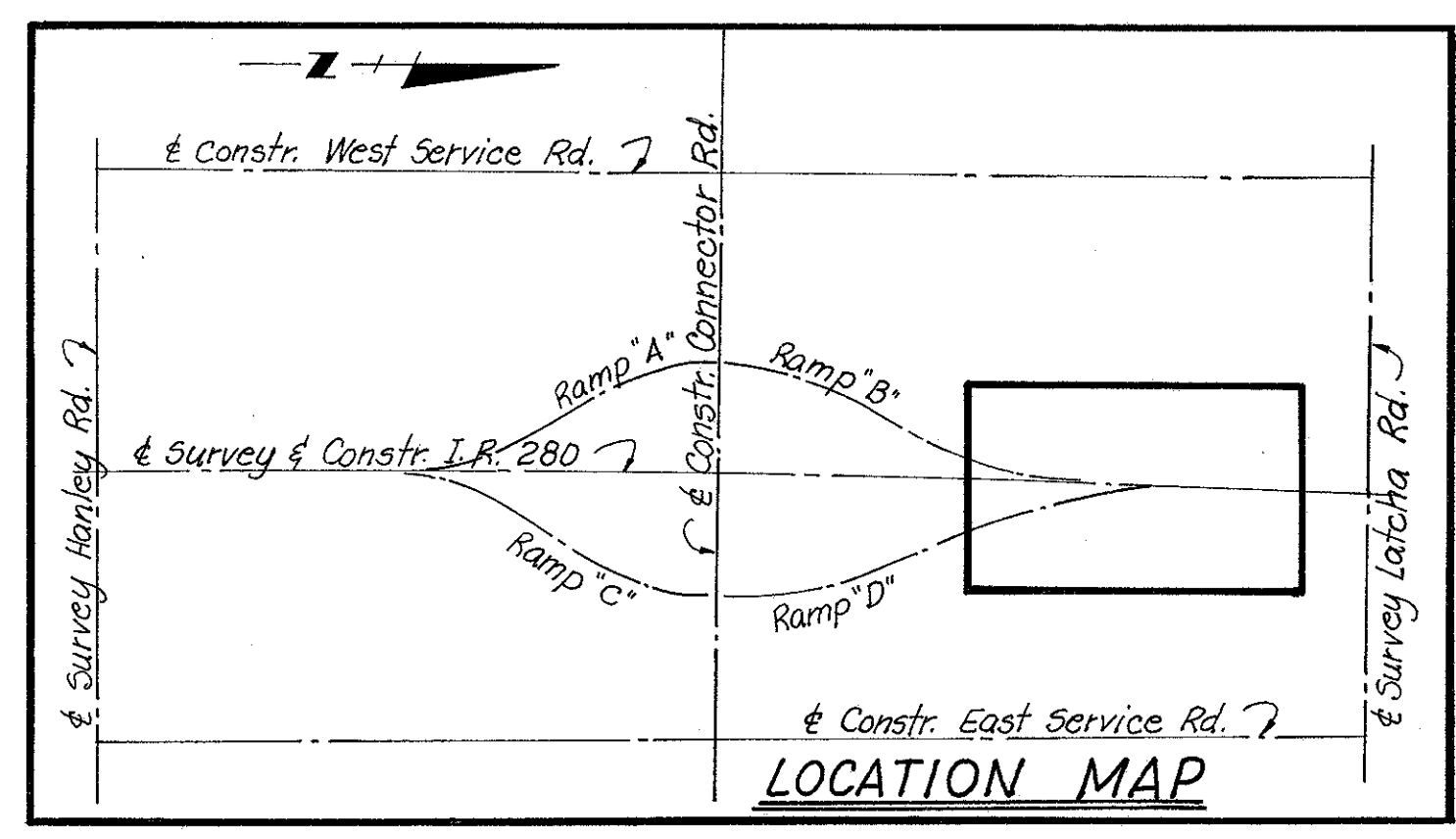
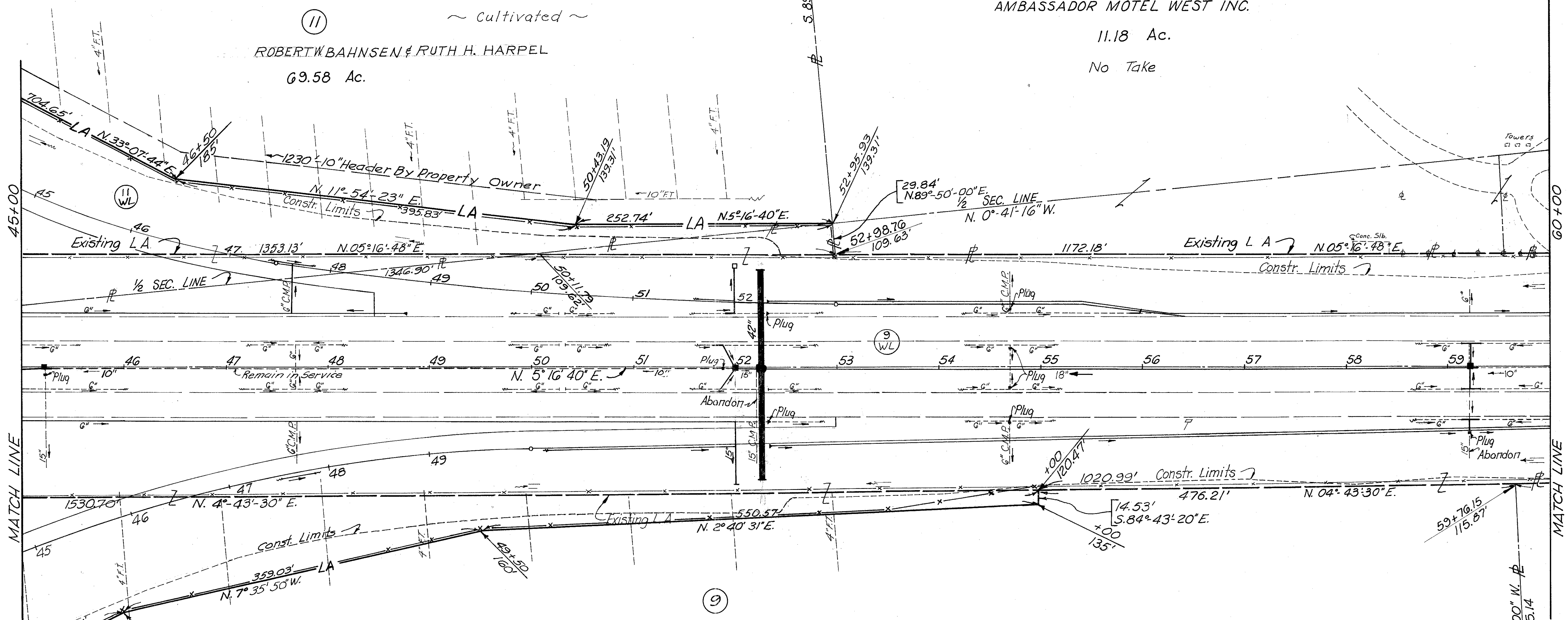
REVISION	DATE	DESCRIPTION
1	9/17/92	Parcel BE & BE-1 Added
R/W PLAN STA. 30+00 To STA. 45+00		
DRAWN	CHECKED	DATE

FED. JOB NO.	STATE JOB NO.	F.H.W.A. REGION	STATE	PROJECT
I-280-2(2)	02547(0)	5	OHIO	

337
304
12
37



WOO-280-0.84
WOOD COUNTY
RIGHT OF WAY PLAN
LIMITED ACCESS



ROBERT W. & PEARL M. BAHNSEN
105 Ac.

REVISION	DATE	DESCRIPTION
R/W PLAN STA. 45+00 TO STA. 60+00		
DRAWN	CHECKED	DATE

SEC. 27 LAKE TWP. T.7N. R.12 E.

THE STANDARD OIL CO.
1.96 Ac.
65+85.40
206.21

SEC. 22 LAKE TWP. T.7N. R.12 E.

FED. JOB NO.	STATE JOB NO.	F.H.W.A. REGION	STATE	PROJECT
I-280-2(2)	02547 (0)	5	OHIO	

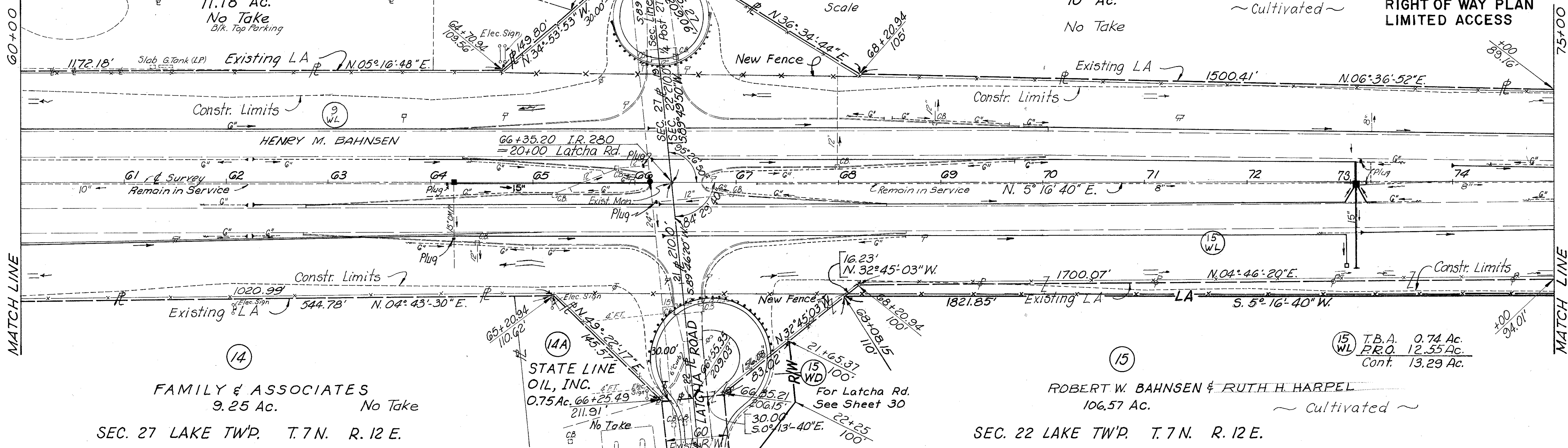
338
364
13
37

AMBASSADOR MOTEL WEST INC.

11.18 Ac.
No Take
Dik. Top Parking

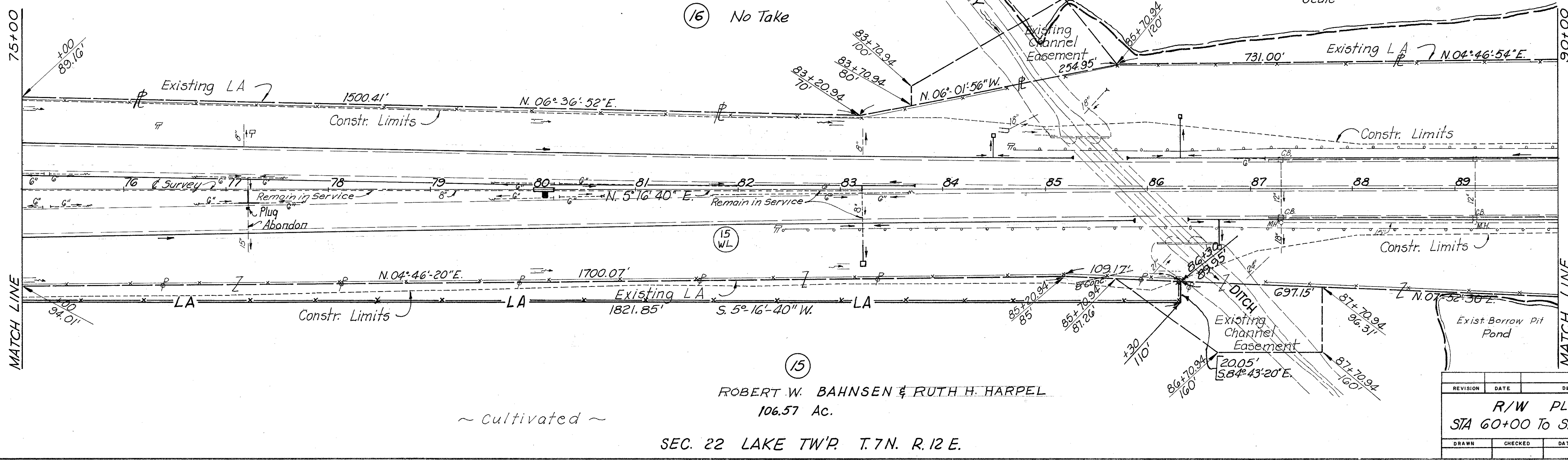
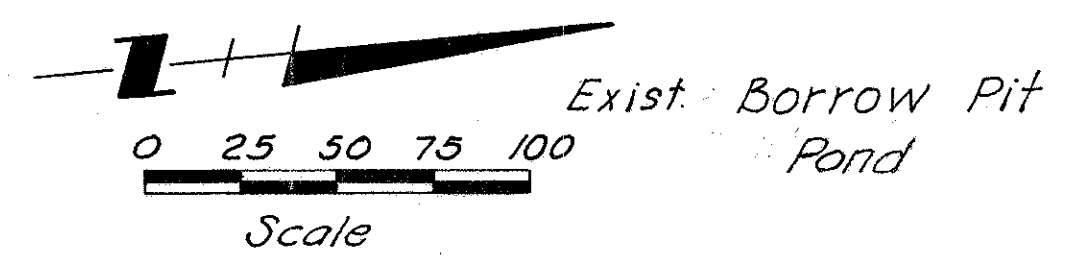
T. W. CLARK
10 Ac.
No Take

WOO-280-0.84
WOOD COUNTY
RIGHT OF WAY PLAN
LIMITED ACCESS



SEC. 22 LAKE TWP. T.7N. R.12 E.

T. W. CLARK
10 Ac.
No Take



ROBERT W. BAHNSEN & RUTH H. HARPEL
106.57 Ac.

SEC. 22 LAKE TWP. T.7N. R.12 E.

REVISION	DATE	DESCRIPTION
		R/W PLAN STA 60+00 To STA. 90+00
DRAWN	CHECKED	DATE

FED. JOB NO.	STATE JOB NO.	F.H.W.A. REGION	STATE	PROJECT
I-280-2(2)	02547(0)	5	OHIO	

330
364
14
37

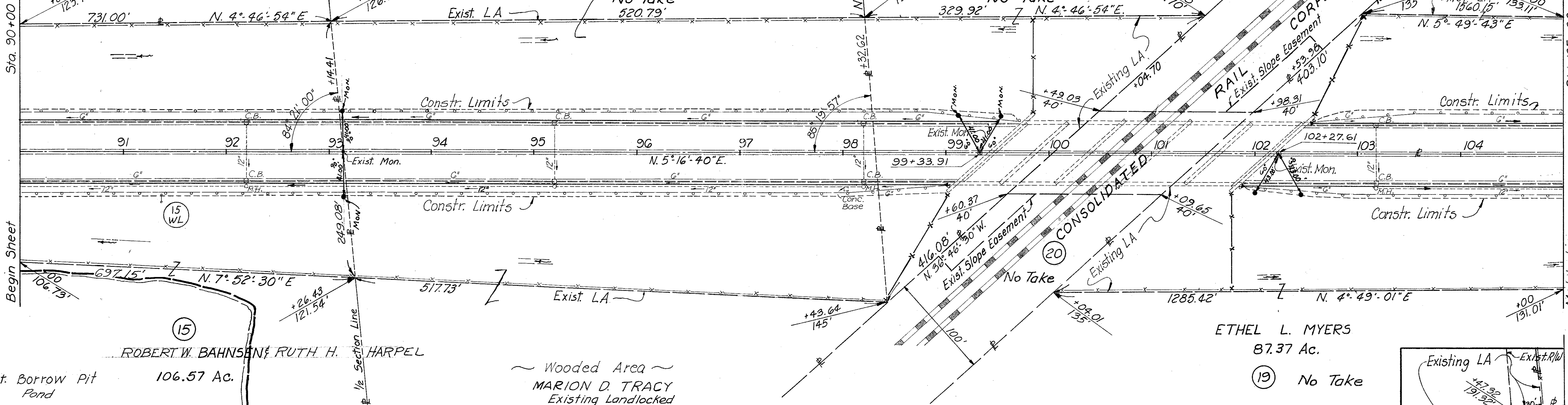
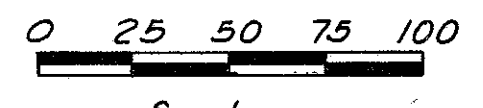
WOO-280-0.84
WOOD COUNTY
RIGHT OF WAY PLAN
LIMITED ACCESS

Exist. Borrow Pit Pond
T.W. CLARK
10.00 Ac.
No Take

NOTE: STA. 93+14.41 Mon. P.O.T.
TIES ARE AS BUILT:
9-9-87

MARION D. TRACY
43.05 Ac.
No Take
520.79'

JOSEPH A. SIMON
43.05 Ac.
No Take

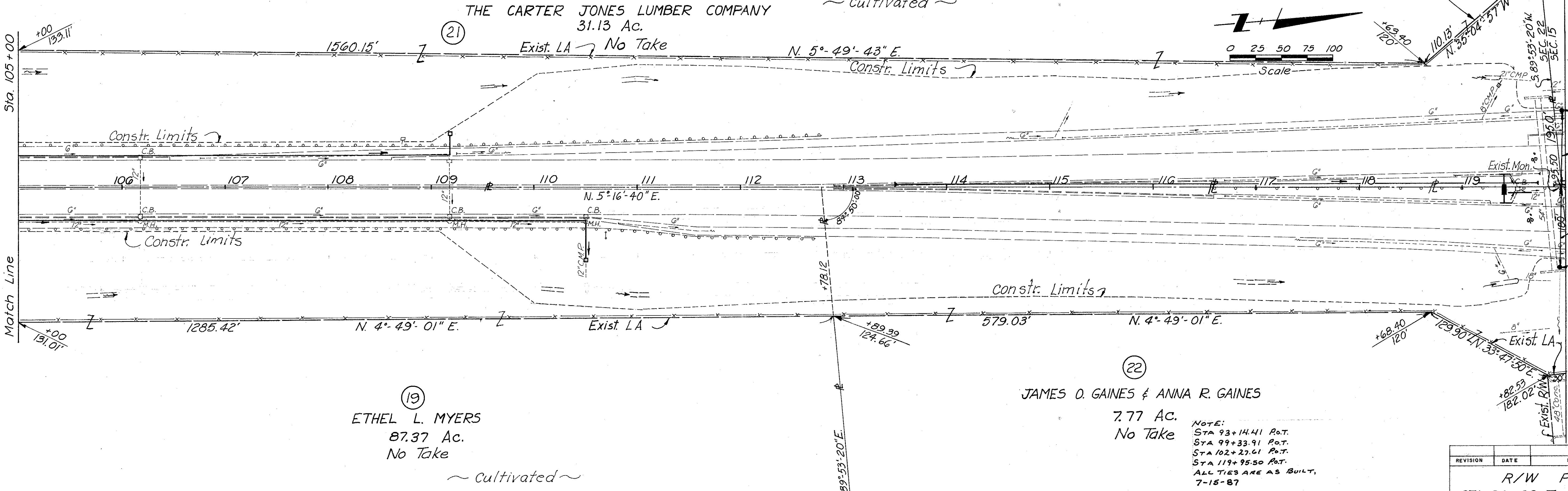


Exist. Borrow Pit Pond
ROBERT W. BAHNS
106.57 Ac.

Wooded Area
MARION D. TRACY
Existing Landlocked

ETHEL L. MYERS
87.37 Ac.
No Take

THE CARTER JONES LUMBER COMPANY
31.13 Ac.
No Take



ETHEL L. MYERS
87.37 Ac.
No Take

JAMES O. GAINES & ANNA R. GAINES
7.77 Ac.
No Take

NOTE:
STA 93+14.41 P.O.T.
STA 99+33.91 P.O.T.
STA 102+27.61 P.O.T.
STA 119+95.50 P.O.T.
ALL TIES ARE AS BUILT,
7-15-87

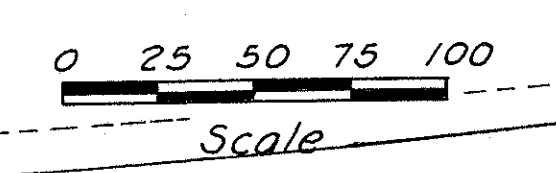
REVISION	DATE	DESCRIPTION
		R/W PLAN STA. 90+00 To STA. 120+00
DRAWN	CHECKED	DATE

SEC. 15 LAKE TWP. T. 7N. R. 12E.

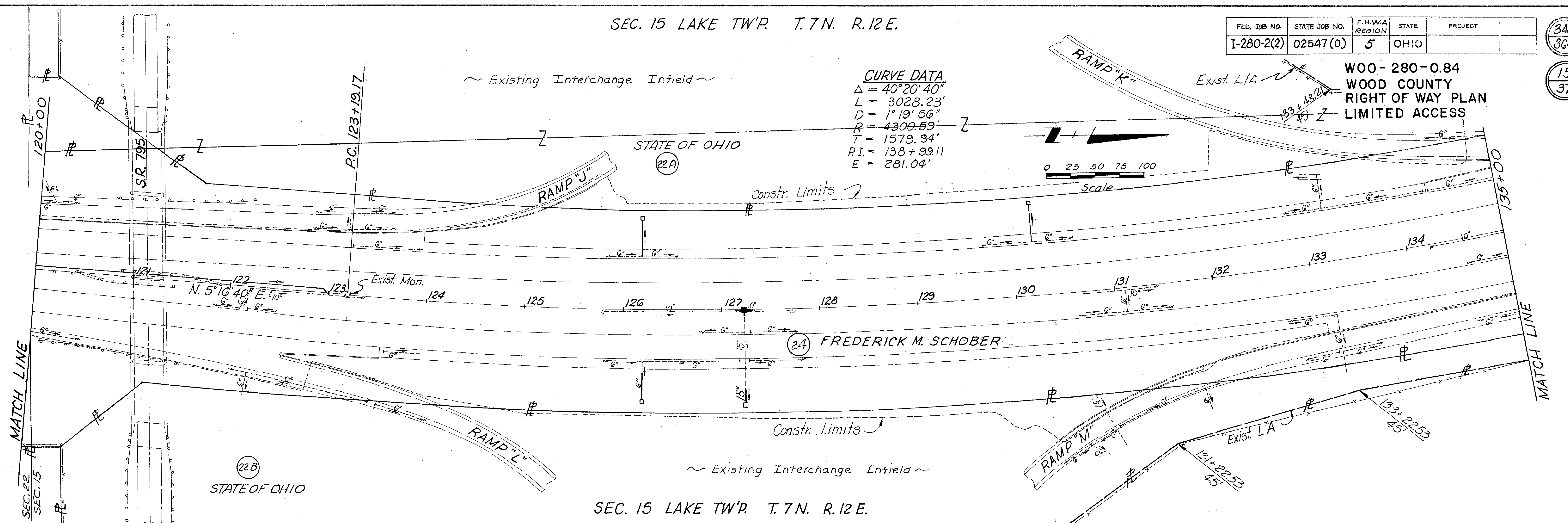
FED. JOB NO.	STATE JOB NO.	F.H.W.A. REGION	STATE	PROJECT
I-280-2(2)	02547(0)	5	OHIO	

340
364
15
37

CURVE DATA
 $\Delta = 40^{\circ}20'40''$
 $L = 3028.23'$
 $D = 1^{\circ}19'56''$
 $R = 4300.59'$
 $T = 1573.94'$
 $P.I. = 138+99.11$
 $E = 281.04'$



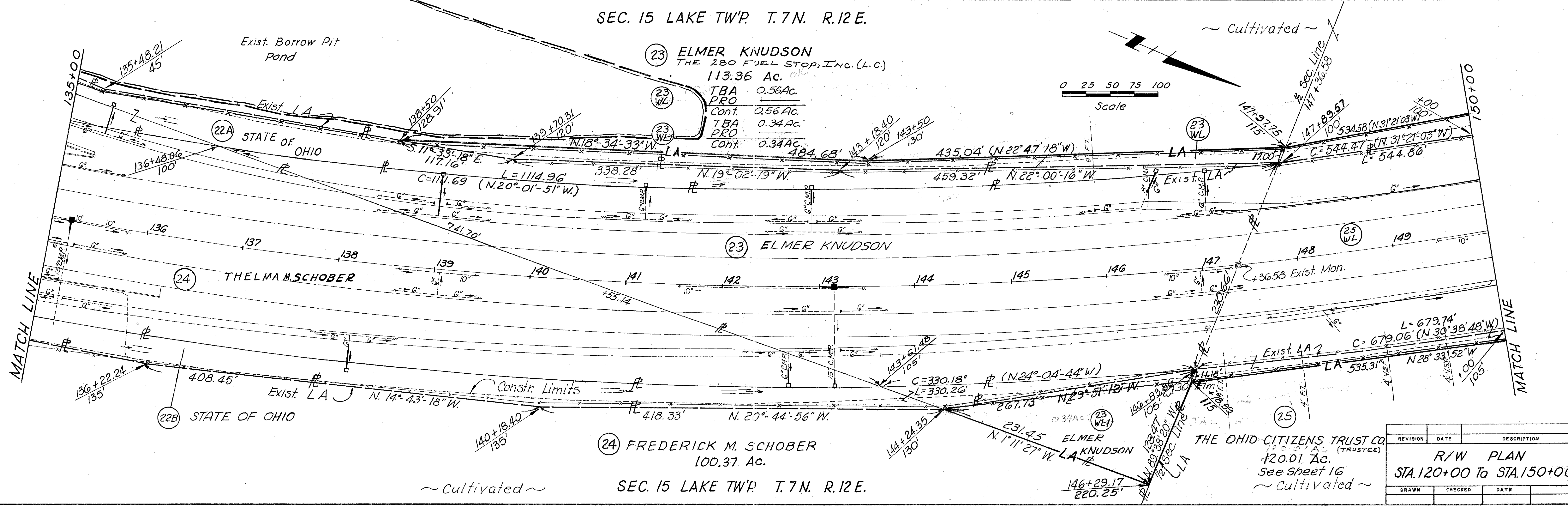
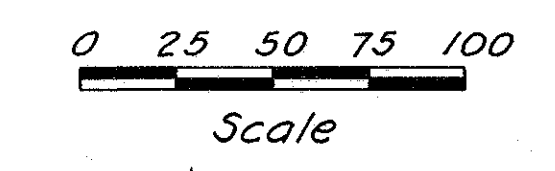
WOO-280-0.84
 WOOD COUNTY
 RIGHT OF WAY PLAN
 LIMITED ACCESS



SEC. 15 LAKE TWP. T. 7N. R. 12E.

SEC. 15 LAKE TWP. T. 7N. R. 12E.

23 ELMER KNUDSON
 THE 280 FUEL STOP, INC. (L.C.)
 113.36 Ac.
 TBA 0.56 Ac.
 PRO Cont. 0.56 Ac.
 TBA 0.34 Ac.
 PRO Cont. 0.34 Ac.



SEC. 15 LAKE TWP. T. 7N. R. 12E.

REVISION	DATE	DESCRIPTION
		R/W PLAN STA. 120+00 To STA. 150+00
DRAWN	CHECKED	DATE

SEC. 15 LAKE TWP. T.7N. R.12E.

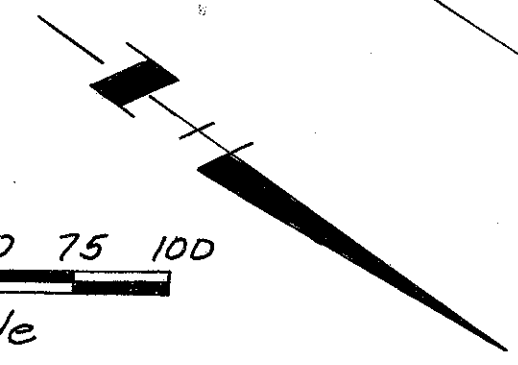
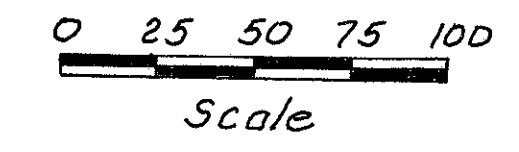
QUANTITIES	
CALC. BY	DATE
CKD. BY	DATE

F.H.W.A. REGION	STATE	PROJECT
5	OHIO	

341
364

16
37

WOO-280-0.84
WOOD COUNTY
RIGHT OF WAY PLAN
LIMITED ACCESS
26 WALTER F. KNUDSON FARMS, INC.
35.86 Ac.
See Sheet 17



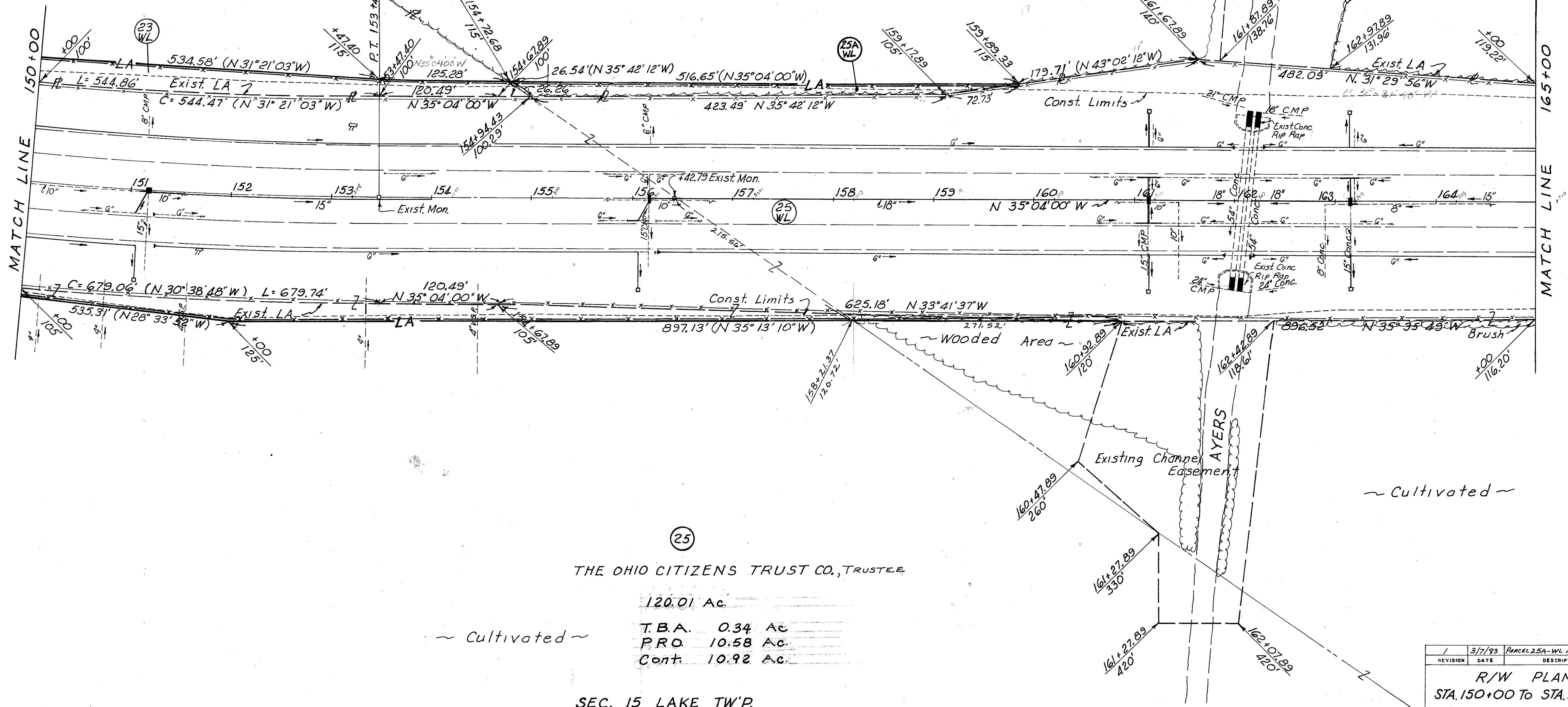
~ Cultivated ~

~ Wooded Area ~

25
THE 280 FUEL STOP, INC.
11.94 Ac.

25A WL
T.B.A. 0.13 Ac.

23
ELMER KNUDSON
See Sheet 15.
THE 280 FUEL STOP, INC. (H.C.)



25
THE OHIO CITIZENS TRUST CO., TRUSTEE
120.01 Ac.
T.B.A. 0.34 Ac.
PRO 10.58 Ac.
Cont. 10.92 Ac.

SEC. 15 LAKE TWP.

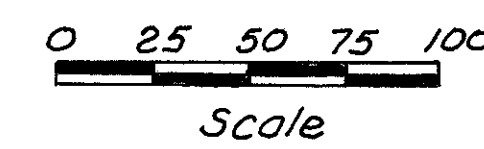
REVISION	DATE	DESCRIPTION
1	3/7/93	PARCEL 25A-WL ADDED
R/W PLAN STA. 150+00 TO STA. 165+00		
DRAWN	CHECKED	DATE

QUANTITIES	
CALC. BY	DATE
CKD. BY	DATE

REGION	STATE	PROJECT
5	OHIO	

342
364
17
37

W00-280-0.84
WOOD COUNTY
RIGHT OF WAY PLAN
LIMITED ACCESS



WALTER F. KNUDSON
FARMS, INC.
64.72 Ac.

See Sheet 31

WALTER F. KNUDSON
FARMS, INC.
35.86 Ac.

T.B.A. 0.75 Ac.
P.R.O. 0.27 Ac.
Cont. 1.02 Ac.
Cont. 0.03 Ac.

WALTER
KNUDSON
GULF OIL CORP., LESSEE
1.90 Ac.

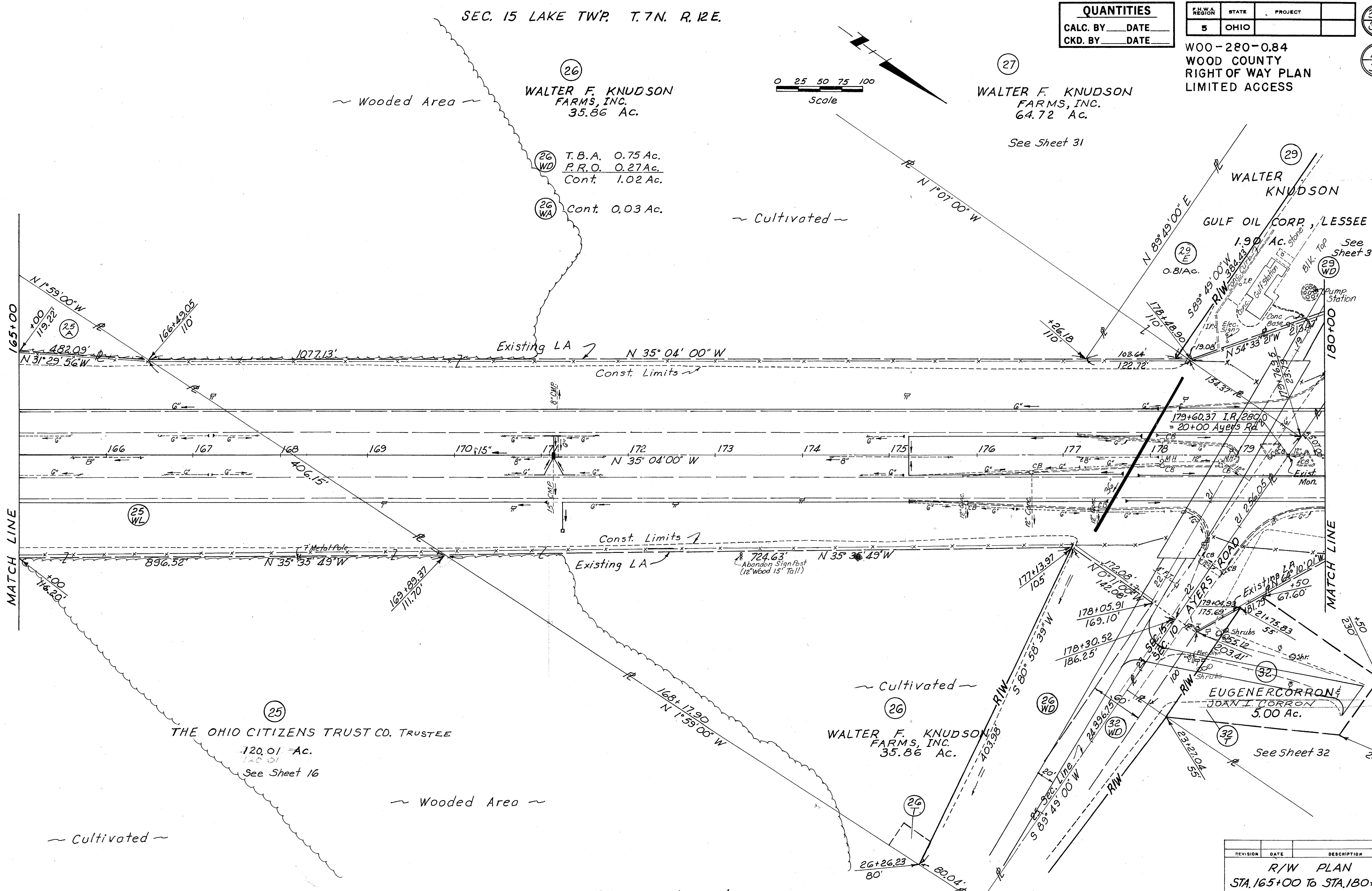
0.81 Ac.
Blk. Top
See Sheet 31
pump
Station

EUGENE CORRON &
JOAN I. CORRON
5.00 Ac.

THE OHIO CITIZENS TRUST CO. TRUSTEE
120.01 Ac.
See Sheet 16

WALTER F. KNUDSON
FARMS, INC.
35.86 Ac.

REVISION	DATE	DESCRIPTION
R/W PLAN STA. 165+00 TO STA. 180+00		
DRAWN	CHECKED	DATE



FED. JOB NO.	STATE JOB NO.	F.H.W.A. REGION	STATE	PROJECT
I-280-2(2)	02547 (0)	5	OHIO	

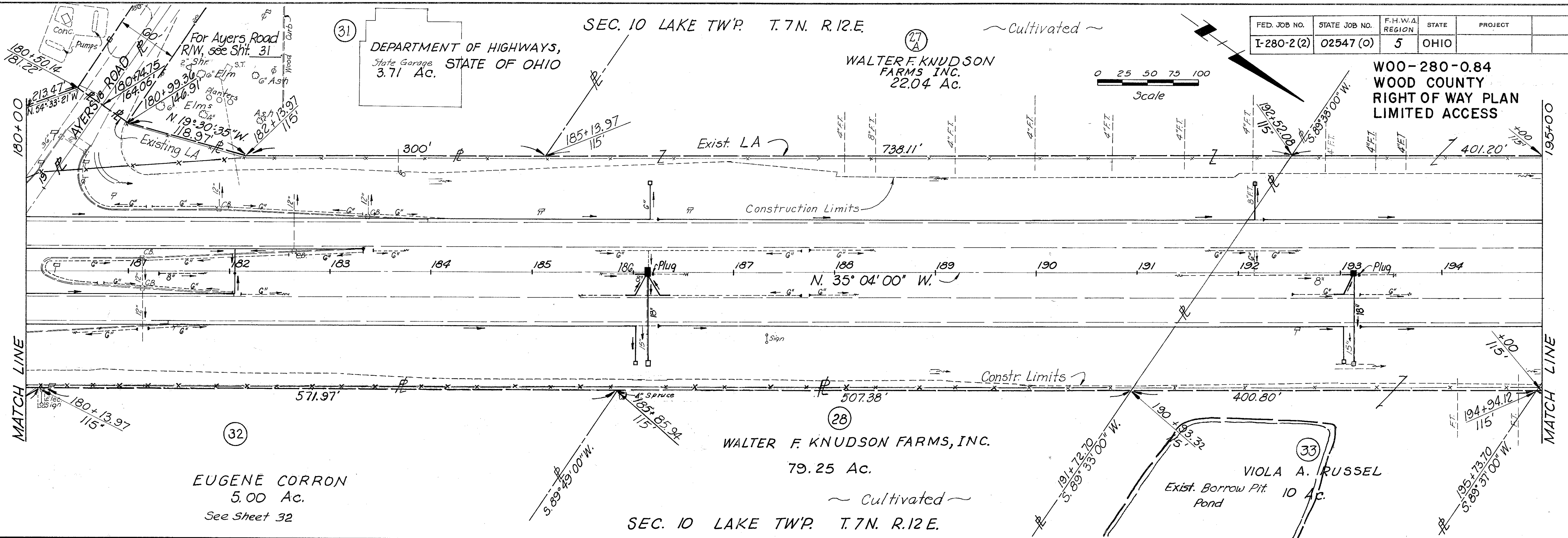
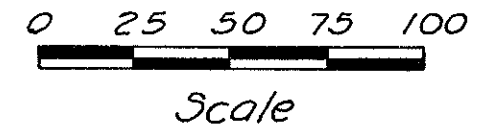
343
364
18
37

WOO-280-0.84
WOOD COUNTY
RIGHT OF WAY PLAN
LIMITED ACCESS

SEC. 10 LAKE TWP. T.7N. R.12E

DEPARTMENT OF HIGHWAYS,
STATE OF OHIO
State Garage
3.71 Ac.

WALTER F. KNUDSON
FARMS INC.
22.04 Ac.



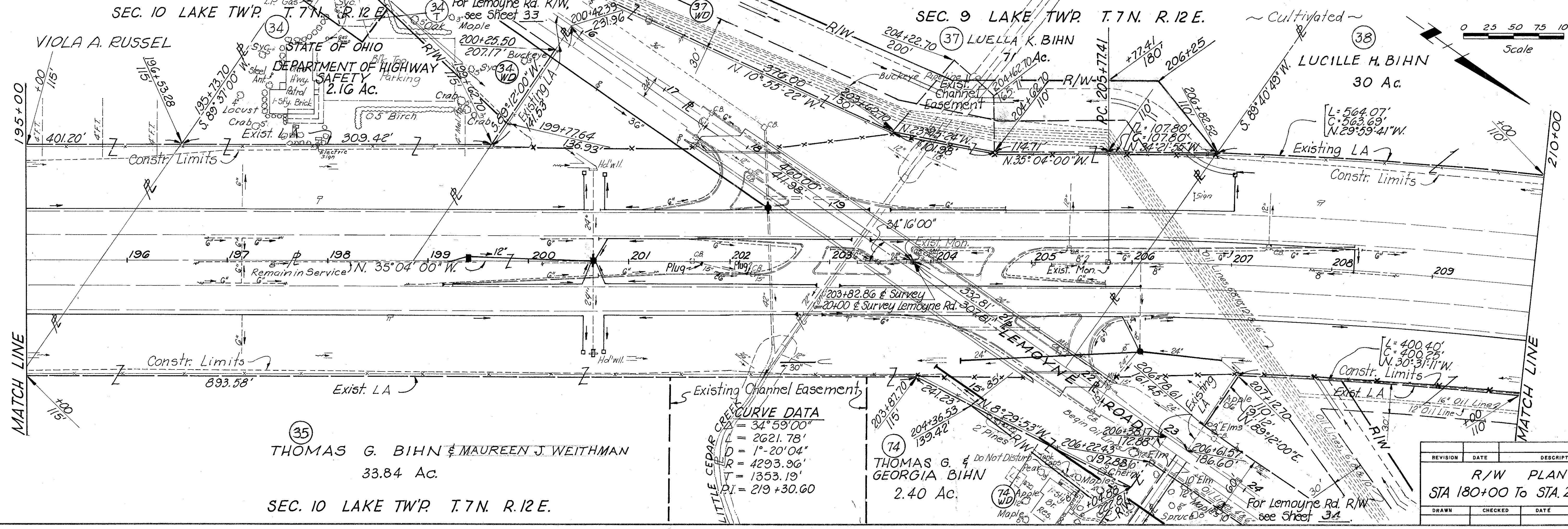
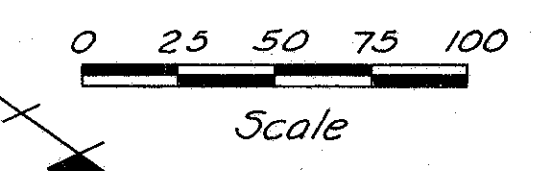
SEC. 10 LAKE TWP. T.7N. R.12E

SEC. 9 LAKE TWP. T.7N. R.12E

STATE OF OHIO
DEPARTMENT OF HIGHWAY
SAFETY
2.16 Ac.

LUELLA K. BIHN
71

LUCILLE H. BIHN
30 Ac.



EXISTING CHANNEL EASEMENT
LITTLE CEDAR CREEK
CURVE DATA
AZ = 34° 59' 00"
L = 2621.78'
D = 1° 20' 04"
R = 4293.96'
T = 1353.19'
PI = 219 + 30.60

THOMAS G. &
GEORGIA BIHN
2.40 Ac.

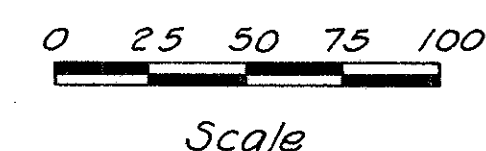
REVISION	DATE	DESCRIPTION
R/W PLAN STA 180+00 To STA 210+00		
DRAWN	CHECKED	DATE

SEC. 9 LAKE TW'P. T. 7 N. R. 12 E.

FED. JOB NO.	STATE JOB NO.	F.H.W.A. REGION	STATE	PROJECT
I-280-2(2)	02547(0)	5	OHIO	

344
364
19
37

WOO-280-0.84
WOOD COUNTY
RIGHT OF WAY PLAN
LIMITED ACCESS

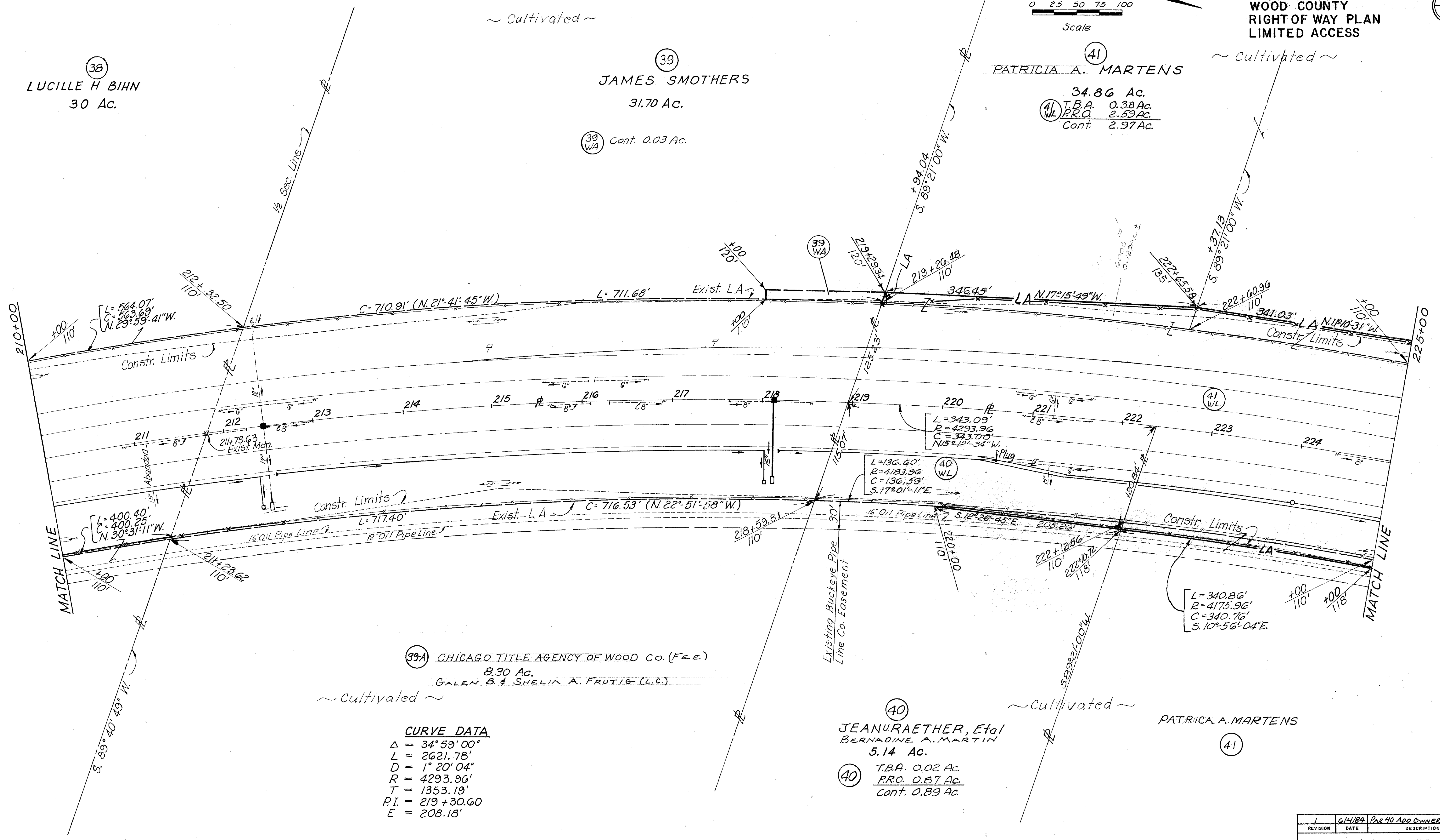


38
LUCILLE H BIHN
30 Ac.

39
JAMES SMOTHERS
31.70 Ac.

41
PATRICIA A. MARTENS
34.86 Ac.
T.B.A. 0.38 Ac.
P.R.O. 2.59 Ac.
Cont. 2.97 Ac.

39
WA
Cont. 0.03 Ac.



39A CHICAGO TITLE AGENCY OF WOOD CO. (F.E.E.)
8.30 Ac.
GALEN B. & SHELIA A. FRUTIG (L.C.)

~ Cultivated ~

CURVE DATA

Δ = 34° 59' 00"
L = 2621.78'
D = 1° 20' 04"
R = 4293.96'
T = 1353.19'
P.I. = 219 + 30.60
E = 208.18'

40
JEANURAEATHER, Etal
BERNADINE A. MARTIN
5.14 Ac.

40
T.B.A. 0.02 Ac.
P.R.O. 0.87 Ac.
Cont. 0.89 Ac.

~ Cultivated ~

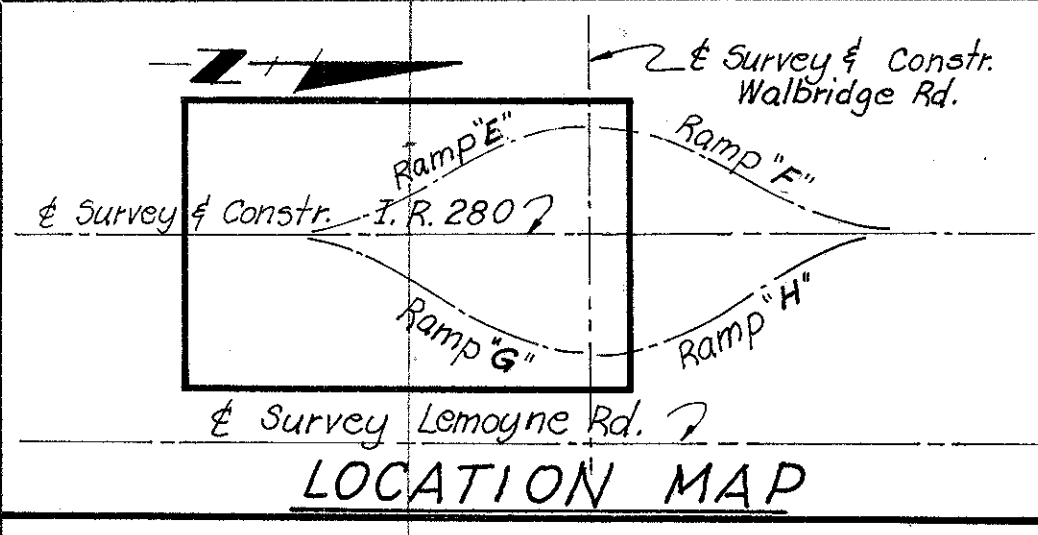
PATRICIA A. MARTENS
41

SEC. 9 LAKE TW'P. T. 7 N. R. 12 E.

REVISION	DATE	DESCRIPTION
1	6/4/84	PAR 40 ADD OWNER NAME

R/W PLAN
STA. 210+00 To STA. 225+00

DRAWN	CHECKED	DATE
-------	---------	------

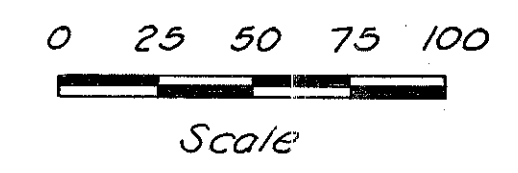


NO°05'00"W
1137.02'
LAKE TWP. SEC. 9 T.7N., R.12E.

F.H.W.A. REGION	STATE	PROJECT
5	OHIO	

WOO-280-0.84
WOOD COUNTY
RIGHT OF WAY PLAN
LIMITED ACCESS

FED. JOB NO.	STATE JOB NO.
I-280-2 (2)	02547 (0)

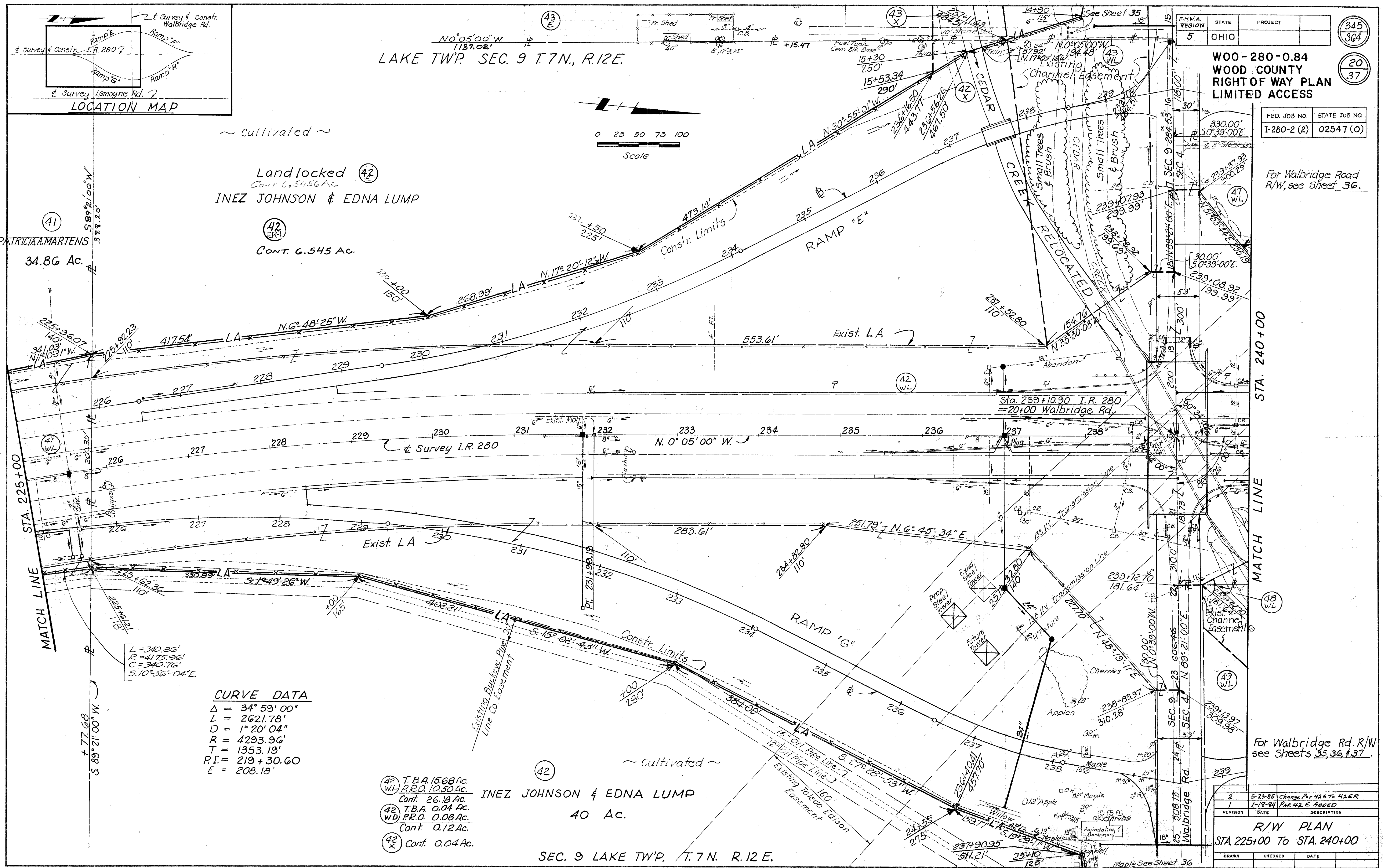


~ Cultivated ~
Landlocked (42)
CONT. 6.5456 AC.
INEZ JOHNSON & EDNA LUMP

(41)
PATRICIA A. MARTENS
34.86 Ac.

(42)
ER-1
CONT. 6.545 AC.

For Walbridge Road R/W, see Sheet 36.



CURVE DATA

Δ	= 34° 59' 00"
L	= 2621.78'
D	= 1° 20' 04"
R	= 4293.96'
T	= 1353.19'
P.I.	= 219 + 30.60
E	= 208.18'

(42) T.B.A. 1568 Ac.
P.R.O. 10.50 Ac.
Cont. 26.18 Ac.
(42) T.B.A. 0.04 Ac.
P.R.O. 0.08 Ac.
Cont. 0.12 Ac.
(42) Cont. 0.04 Ac.

INEZ JOHNSON & EDNA LUMP
40 Ac.

SEC. 9 LAKE TWP. T.7N. R.12E.

For Walbridge Rd. R/W see Sheets 35, 36, & 37.

REVISION	DATE	DESCRIPTION
2	5-23-85	Change For 42E TO 42ER
1	1-18-84	Per 42.E ADDED

R/W PLAN
STA. 225+00 To STA. 240+00

DRAWN	CHECKED	DATE

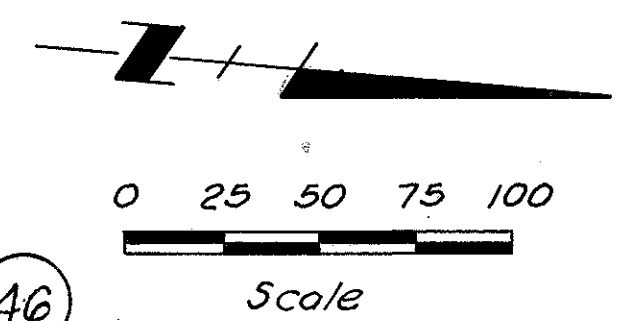
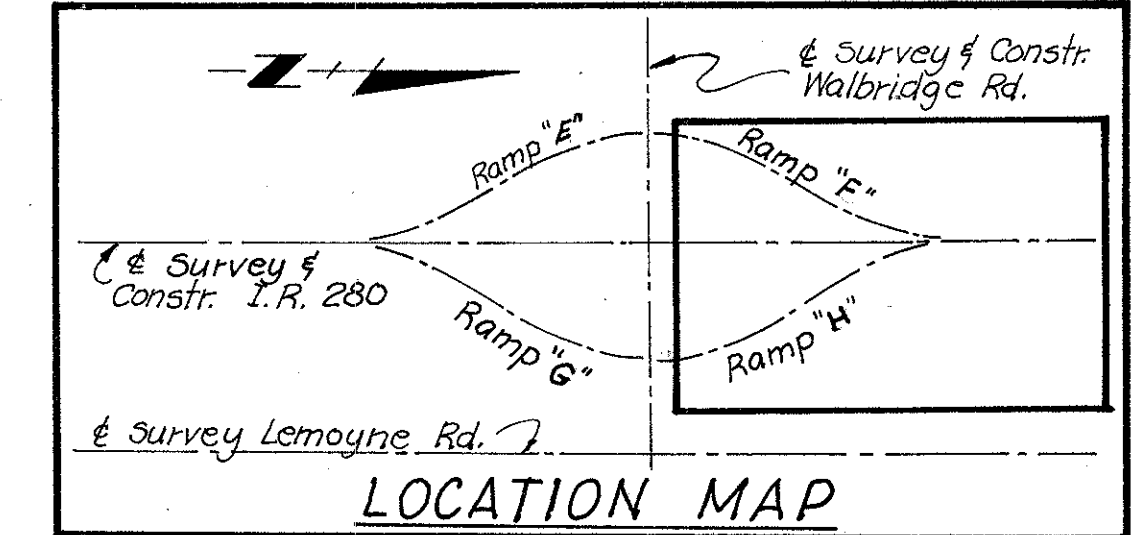
WALBRIDGE VILLAGE LIMITS SEC. 4 LAKE TWP. T. 7 N. R. 12 E. VILLAGE OF WALBRIDGE

FED. JOB NO.	STATE JOB NO.	F.H.W.A. REGION	STATE	PROJECT
I-280-2 (2)	02547 (0)	5	OHIO	

346
364

21
37

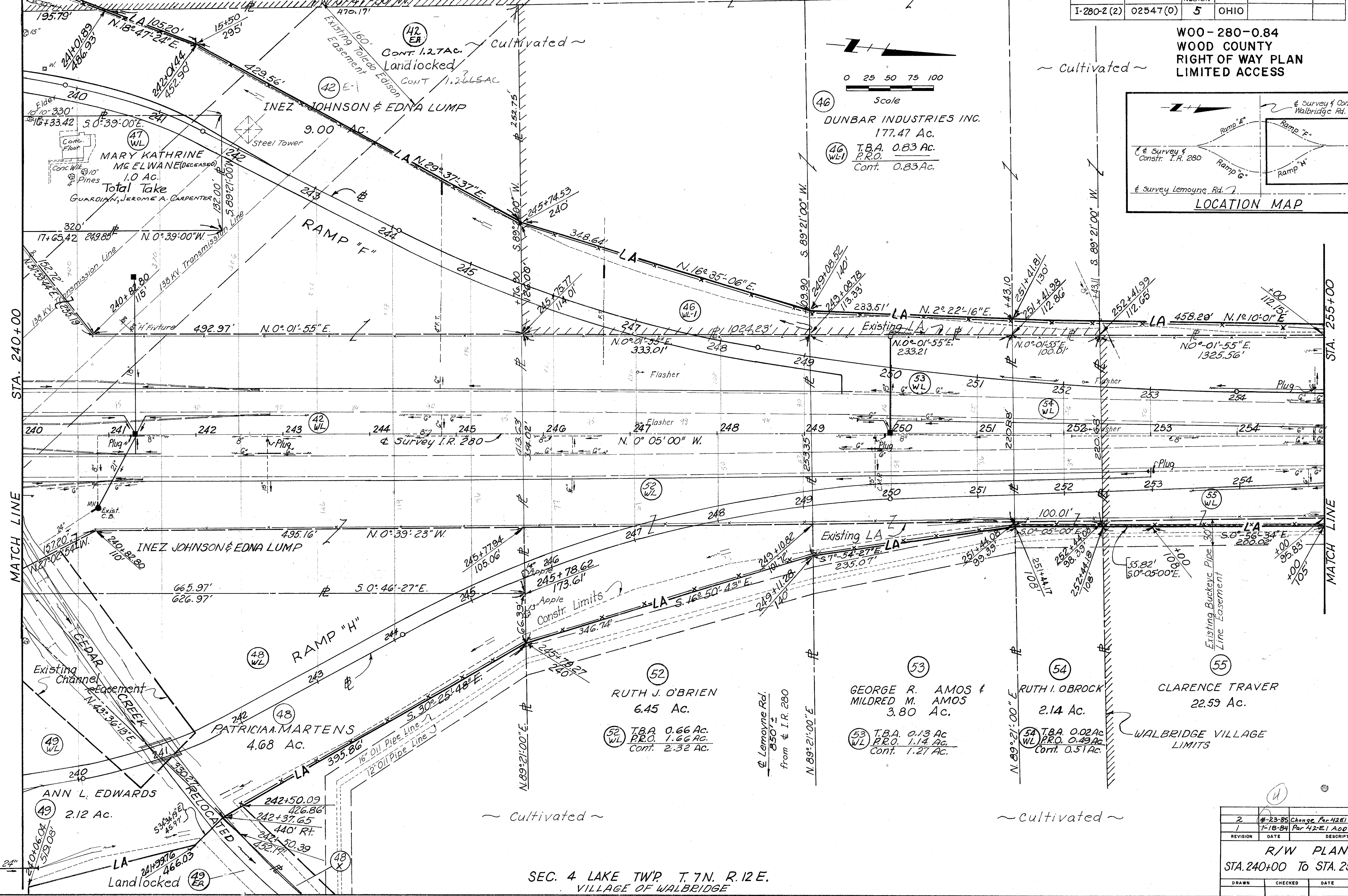
W00-280-0.84
WOOD COUNTY
RIGHT OF WAY PLAN
LIMITED ACCESS



46
DUNBAR INDUSTRIES INC.
177.47 Ac.
46 WL-1
T.B.A. 0.83 Ac.
P.R.O.
Cont. 0.83 Ac.

STA. 240+00
MATCH LINE

STA. 255+00
MATCH LINE



52
RUTH J. O'BRIEN
6.45 Ac.
52 WL
T.B.A. 0.66 Ac.
P.R.O. 1.66 Ac.
Cont. 2.32 Ac.

53
GEORGE R. AMOS & MILDRED M. AMOS
3.80 Ac.
53 WL
T.B.A. 0.13 Ac.
P.R.O. 1.14 Ac.
Cont. 1.27 Ac.

54
RUTH I. OBROCK
2.14 Ac.
54 WL
T.B.A. 0.02 Ac.
P.R.O. 0.49 Ac.
Cont. 0.51 Ac.

55
CLARENCE TRAVER
22.59 Ac.
55 WL
WALBRIDGE VILLAGE LIMITS

49
ANN L. EDWARDS
2.12 Ac.
49 WL

48
PATRICIA A. MARTENS
4.68 Ac.
48 WL

47
MARY KATHRINE MEELWANE (DECEASED)
1.0 AC.
Total Take
GUARDIAN, JEROME A. CARPENTER
47 WL

42
INEZ JOHNSON & EDNA LUMP
9.00 AC.
42 WL

SEC. 4 LAKE TWP. T. 7 N. R. 12 E. VILLAGE OF WALBRIDGE

REVISION	DATE	DESCRIPTION
2	8-23-85	Change Per 42E1 To 42E1A
1	7-18-84	Per 42-E1 ADDED
R/W PLAN STA. 240+00 TO STA. 255+00		
DRAWN	CHECKED	DATE

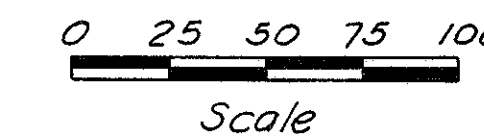
SEC. 4 LAKE TWP. T.7N. R.12 E.
VILLAGE OF WALBRIDGE

FED. JOB NO.	STATE JOB NO.	F.H.W.A. REGION	STATE	PROJECT
I-280-2(2)	02547(0)	5	OHIO	

347
364

22
37

W00-280-0.84
WOOD COUNTY
RIGHT OF WAY PLAN
LIMITED ACCESS



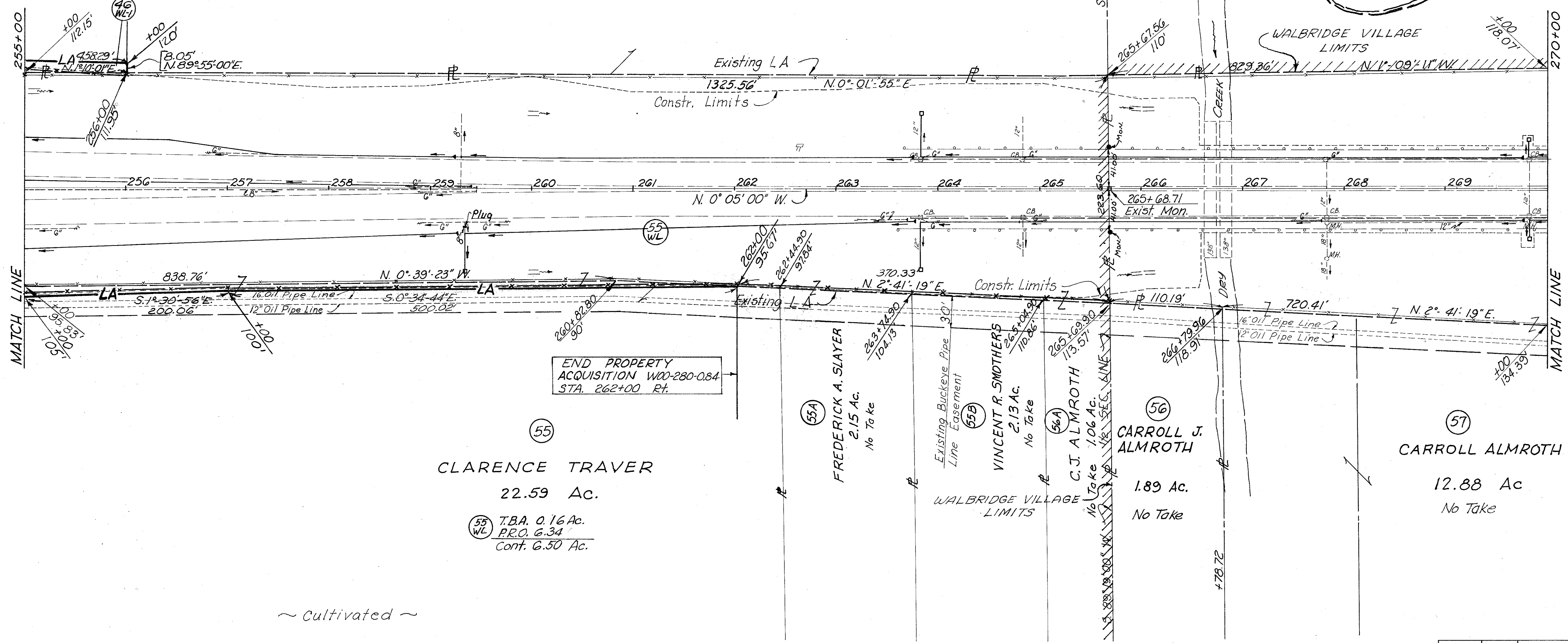
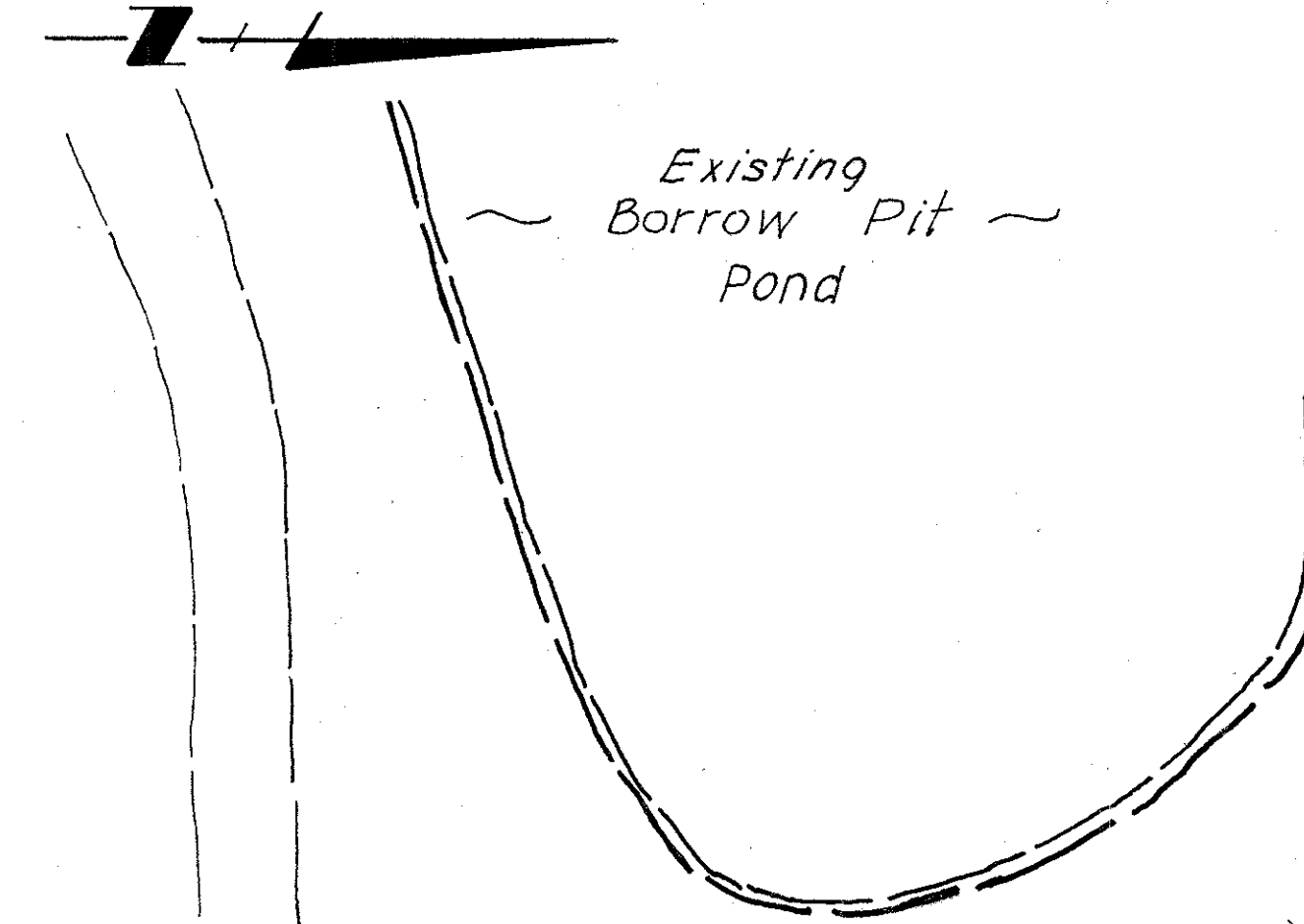
~ Cultivated ~

DUNBAR INDUSTRIES, INC.
177.47 Ac.

46

END PROPERTY ACQUISITION W00-280-084
STA. 256+00 Lt.

NOTE: STA 265+68.71=MON
TIES ARE AS BUILT
9-9-87



END PROPERTY ACQUISITION W00-280-084
STA. 262+00 Rt.

55
CLARENCE TRAVER
22.59 Ac.

55 WL
T.B.A. 0.16 Ac.
P.R.O. G.34
Cont. 6.50 Ac.

~ Cultivated ~

55A
FREDERICK A. SLAYER
2.15 Ac.
No Take

55B
VINCENT R. SMOTHERS
2.13 Ac.
No Take

56A
C.J. ALMROTH
1.06 Ac.
No Take

56
CARROLL J. ALMROTH
1.89 Ac.
No Take

57
CARROLL ALMROTH
12.88 Ac.
No Take

SEC. 4 LAKE TWP. T.7N. R.12 E.
VILLAGE OF WALBRIDGE

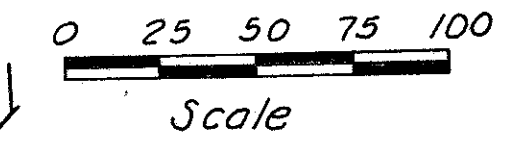
REVISION	DATE	DESCRIPTION
		R/W PLAN STA. 255+00 To STA. 270+00
DRAWN	CHECKED	DATE

SEC. 4 LAKE TWP T.7N., R.12E.
VILLAGE OF WALBRIDGE

FED. JOB NO.	STATE JOB NO.	F.H.W.A. REGION	STATE	PROJECT
I-280-2 (2)	02547(0)	5	OHIO	

348
364
23
37

WOO-280-0.84
WOOD COUNTY
RIGHT OF WAY PLAN
LIMITED ACCESS
~ Cultivated ~



(46)
DUNBAR INDUSTRIES, INC.
177.47 Ac.

(59)
WALTER F. KRUEGER
10.35 Ac.
No Take

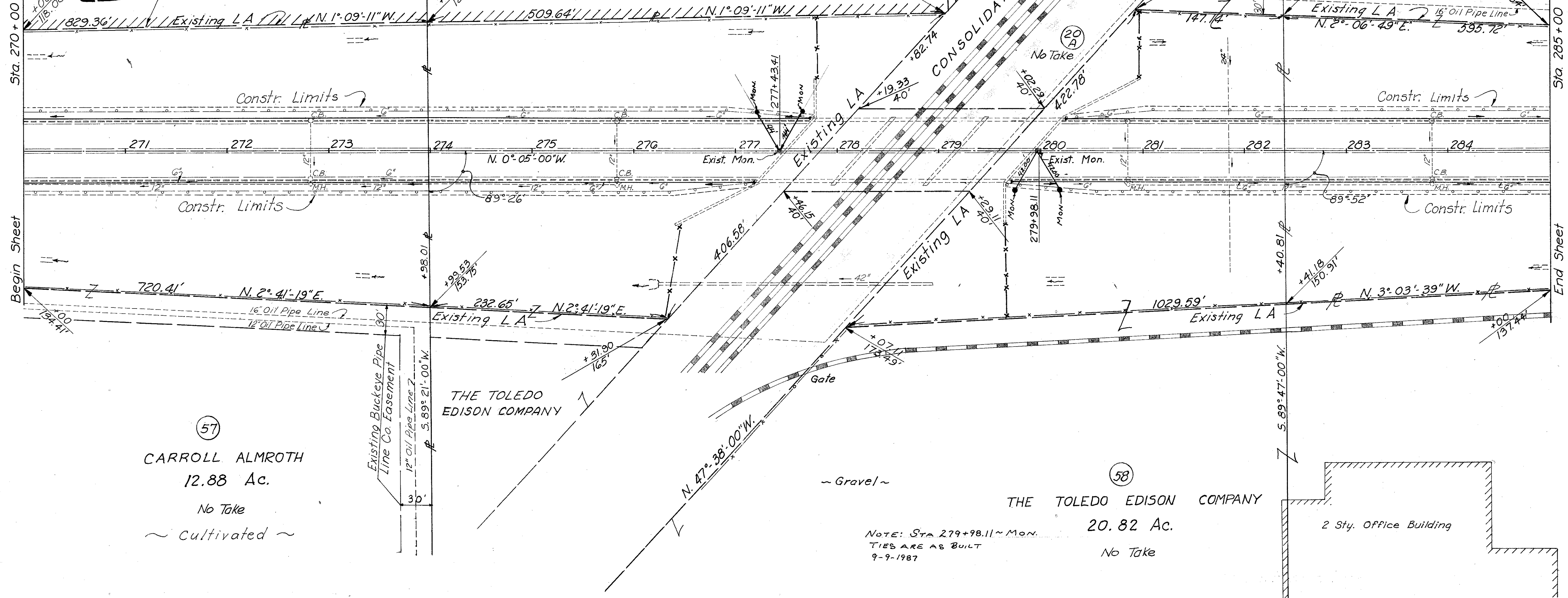
Exist. Borrow Pit
Pond

STA. 277+43.41 - MON.
TIES ARE AS BUILT
9-9-87

WALBRIDGE VILLAGE
LIMITS

CORP.

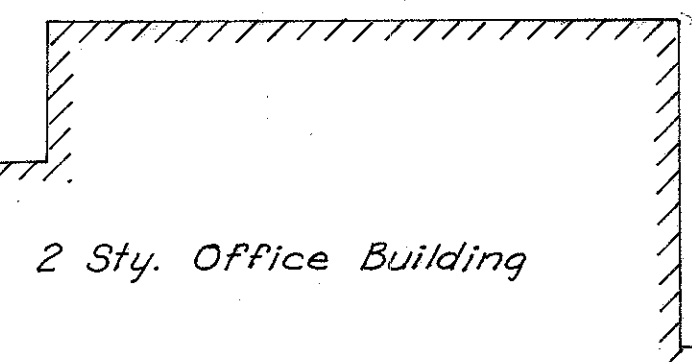
THE TOLEDO
EDISON
COMPANY



(57)
CARROLL ALMROTH
12.88 Ac.
No Take
~ Cultivated ~

(58)
THE TOLEDO EDISON COMPANY
20.82 Ac.
No Take

NOTE: STA 279+98.11 ~ MON.
TIES ARE AS BUILT
9-9-1987



SEC. 4 LAKE TWP T.7N., R.12E.

REVISION	DATE	DESCRIPTION
		R/W PLAN STA. 270+00 To STA. 285+00
DRAWN	CHECKED	DATE

SEC. 4 LAKE TWP. T. 7 N. R. 12 E.

SEC. 33 T. 8 N. R. 12 E.

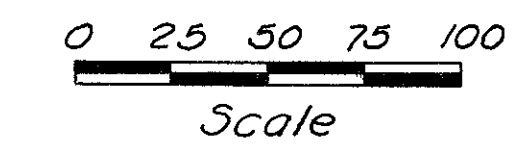
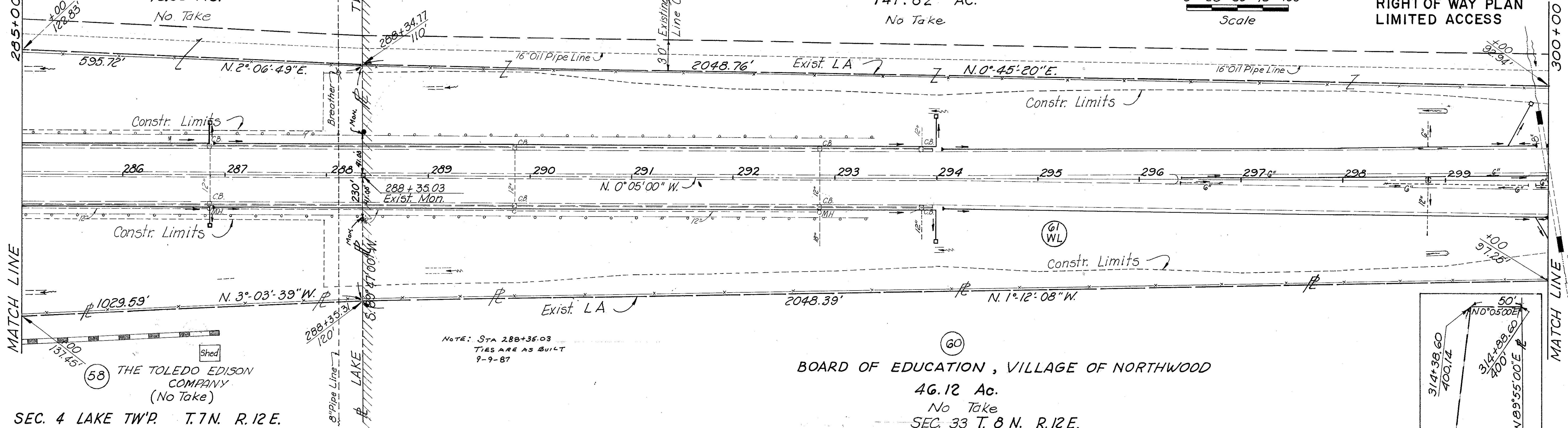
FED. JOB NO.	STATE JOB NO.	F.H.W.A. REGION	STATE	PROJECT
I-280-2 (2)	02547 (0)	5	OHIO	

349
364
24
37

59 ~ Cultivated ~
WALTER F. KRUEGER
10.35 Ac.
No Take

61 MARGARETE MARTHA SIMON
141.82 Ac.
No Take

WOO-280-0.84
WOOD COUNTY
RIGHT OF WAY PLAN
LIMITED ACCESS



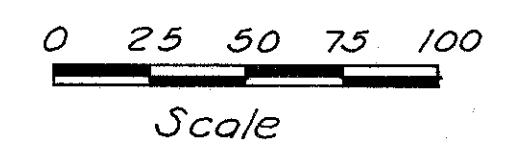
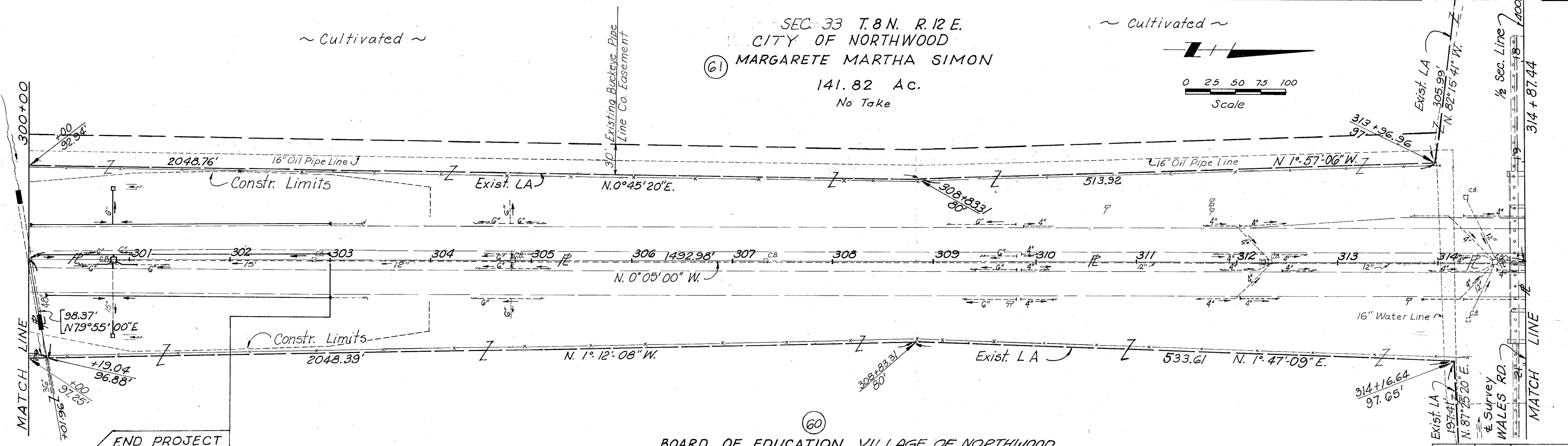
SEC. 4 LAKE TWP. T. 7 N. R. 12 E.

60 BOARD OF EDUCATION, VILLAGE OF NORTHWOOD
46.12 Ac.
No Take
SEC. 33 T. 8 N. R. 12 E.
CITY OF NORTHWOOD

~ Cultivated ~

61 MARGARETE MARTHA SIMON
141.82 Ac.
No Take

~ Cultivated ~



END PROJECT
STA. 303+00

60 BOARD OF EDUCATION, VILLAGE OF NORTHWOOD
46.12 Ac.
No Take
SEC. 33 T. 8 N. R. 12 E.
CITY OF NORTHWOOD

REVISION	DATE	DESCRIPTION
		R/W PLAN STA. 285+00 TO STA. 315+00
DRAWN	CHECKED	DATE

SEC. 27, LAKE TWP., T.7N., R.12E.

FED. JOB NO.	STATE JOB NO.	F.H.W.A. REGION	STATE	PROJECT
I-280-2(2)	02547(0)	5	OHIO	

350
364
25
37

7
ROBERT W. &
THELMA JANE
SIBBERSON

7
ROBERT W. & THELMA JANE SIBBERSON
166.53 Ac.

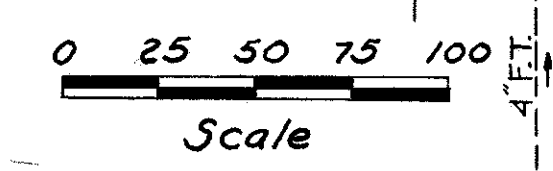
WOO-280-0.84
WOOD COUNTY
RIGHT OF WAY PLAN
LIMITED ACCESS

3
CARYL A.
ETCHINSON
2.56 Ac.
No Take

7
CARYL A.
ETCHINSON
1.01 Ac.
No Take

CARYL A.
ETCHINSON
SHELL OIL CO.,
LESSEE
1.16 Ac.
No Take

1
H.I. MOTEL, INC.
PERRYSBURG MOTEL, INC.
7.83 Ac.
No Take



Sta. 7+97.64 Hanley Rd.
= Sta. 0+00 West Service Rd.

7
ROBERT W. & THELMA JANE SIBBERSON

7
T.B.A. 0.37 Ac.
P.R.O. 0.40 Ac.
Cont. 0.77 Ac.

SEC. 34, LAKE TWP., T.7N., R.12E.

SEC. 27, LAKE TWP., T.7N., R.12E.

See Sheet 28

4
CHRISTOPHER
JOSEPH
13.70 Ac.
No Take

THE STANDARD OIL CO.,
LESSEE
0.62 Ac.
No Take

5
HERMAN J. &
ELSIE J. WARNS
21.30 Ac.

MERLE J. &
BARBARA L. WARNS
30 Ac.

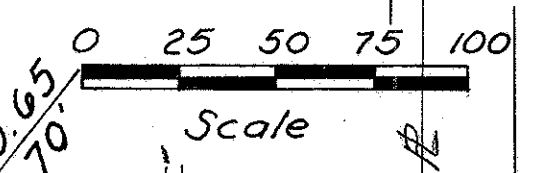
2
MERLE J. & BARBARA L. WARNS
15.84 Ac.

79
MERLE J. &
BARBARA L. WARNS
71.42 Ac.

79
Cont. 0.02 Ac.

2
T.B.A. 0.31 Ac.
P.R.O. 0.07 Ac.
Cont. 0.38 Ac.

Sta. 31+59.25 Hanley Rd.
= Sta. 0+00 East Service Rd.



See Sheet 9

SEC. 34, LAKE TWP., T.7N., R.12E.

REVISION	DATE	DESCRIPTION
3	3/1/80	2WD CHANGE BEARING
2	8/1/84	4WL NAME CHANGE
1	6/4/84	79WA TO 79T

**R/W PLAN
HANLEY ROAD
Sta. 4+00 to Sta. 36+00**

DRAWN	CHECKED	DATE
-------	---------	------

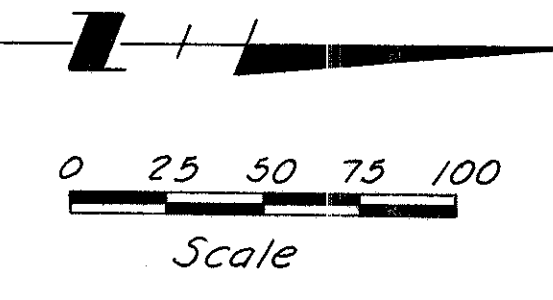

SEC. 27 LAKE TWP. T. 7N. R. 12 E.

FED. JOB NO.	STATE JOB NO.	F.H.W.A. REGION	STATE	PROJECT
I-280-2(2)	02547 (0)	5	OHIO	

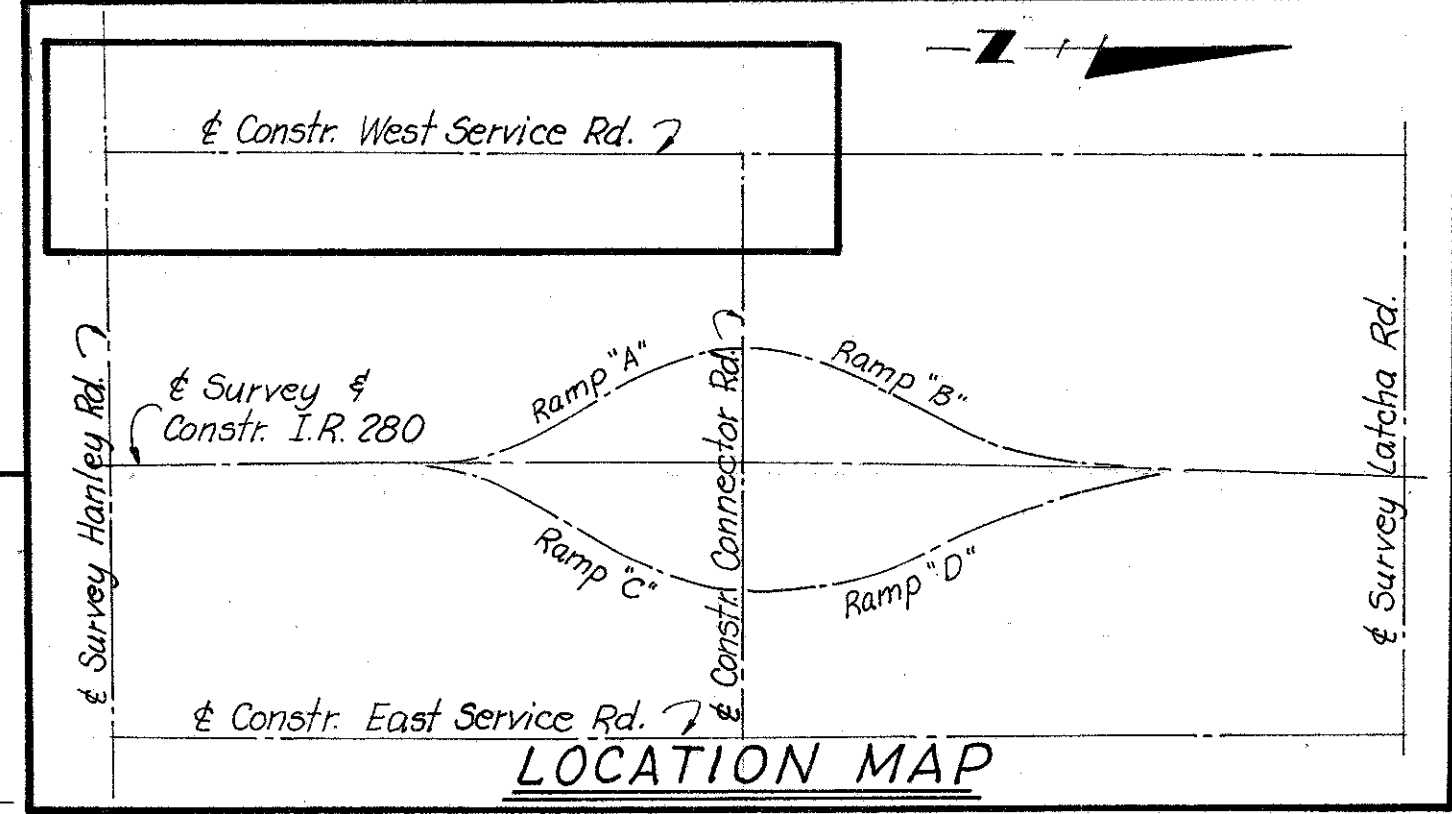
351
364
26
37

ROBERT W. & THELMA JANE SIBBERSON

W00-280-0.84
WOOD COUNTY
RIGHT OF WAY PLAN
LIMITED ACCESS



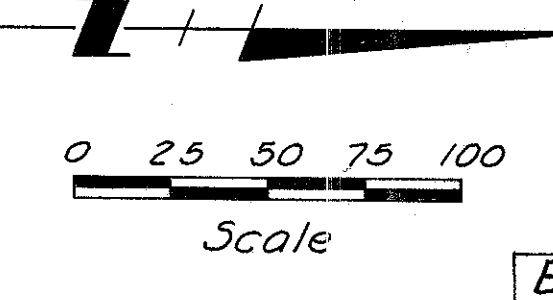
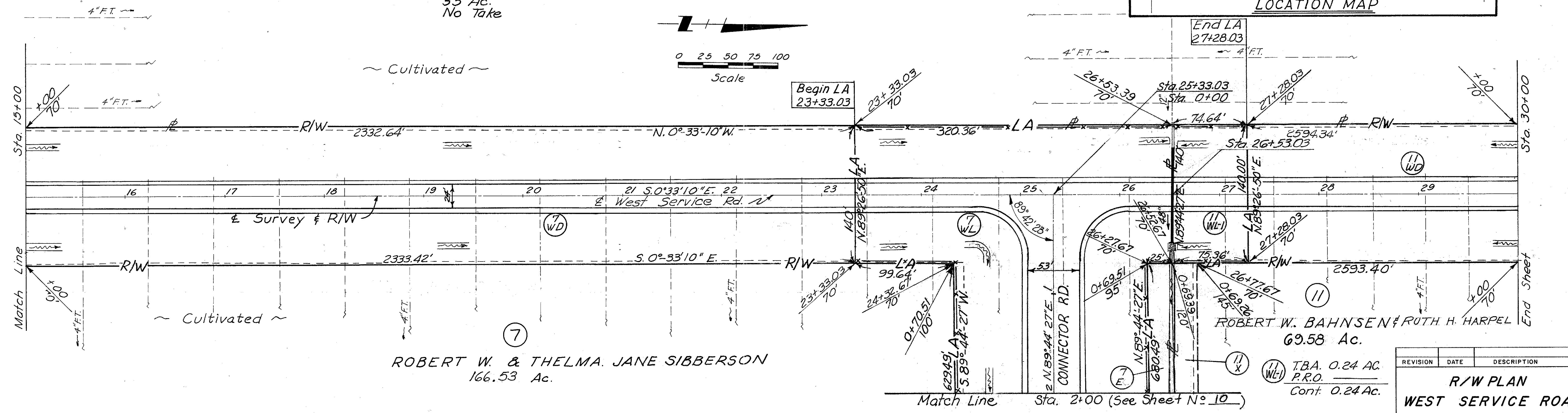
⑦
ROBERT W. & THELMA JANE SIBBERSON
166.53 Ac.
⑦ T.B.A. 7.44 Ac.
P.R.O. 0.06 Ac.
Cont. 7.50 Ac.



See Sheet 25

SEC. 27 LAKE TWP. T. 7N. R. 12 E.

LUCIAN W. MILLER
55 Ac.
No Take



⑦
ROBERT W. & THELMA JANE SIBBERSON
166.53 Ac.

End LA
27+28.03

ROBERT W. BAHNSEN & RUTH H. HARPEL
69.58 Ac.

⑦ T.B.A. 0.24 Ac.
P.R.O. Cont. 0.24 Ac.

REVISION	DATE	DESCRIPTION

R/W PLAN
WEST SERVICE ROAD
Sta. 0+00 to Sta. 30+00

DRAWN	CHECKED	DATE

Match Line Sta. 2+00 (See Sheet No. 10)

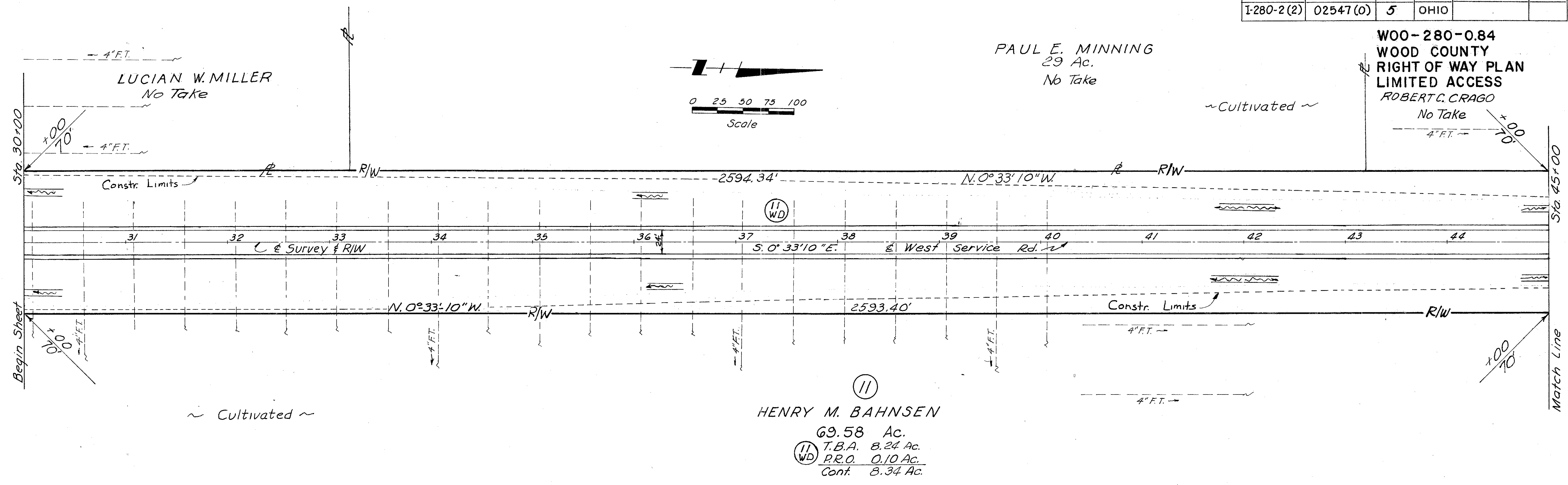
SEC. 27 LAKE TWP. T. 7 N. R. 12 E.

FED. JOB NO.	STATE JOB NO.	F.H.W.A. REGION	STATE	PROJECT
I-280-2(2)	02547(0)	5	OHIO	

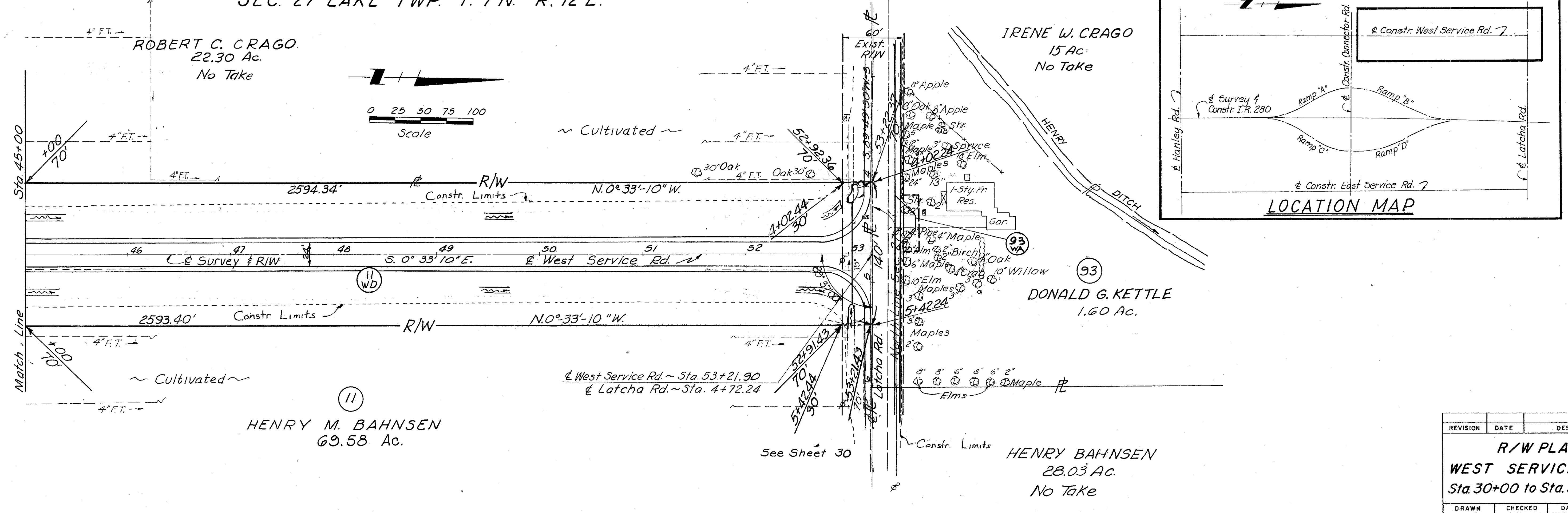
352
364
27
37

PAUL E. MINNING
29 Ac.
No Take

WOO-280-0.84
WOOD COUNTY
RIGHT OF WAY PLAN
LIMITED ACCESS
ROBERT C. CRAGO
No Take



SEC. 27 LAKE TWP. T. 7 N. R. 12 E.



REVISION	DATE	DESCRIPTION
R/W PLAN WEST SERVICE ROAD Sta. 30+00 to Sta. 53+22.20		
DRAWN	CHECKED	DATE

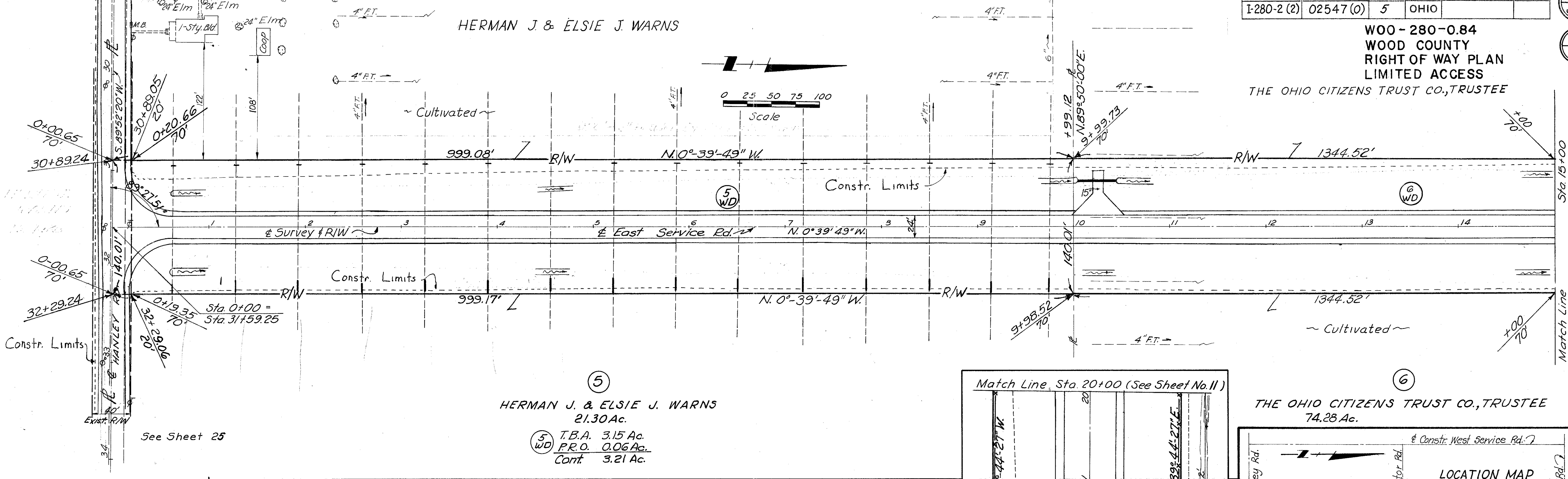
SEC. 27 LAKE TWP. T. 7N. R. 12E.

FED. JOB NO.	STATE JOB NO.	F.H.W.A. REGION	STATE	PROJECT
I-280-2 (2)	02547 (0)	5	OHIO	

353
364
28
37

W00-280-0.84
WOOD COUNTY
RIGHT OF WAY PLAN
LIMITED ACCESS

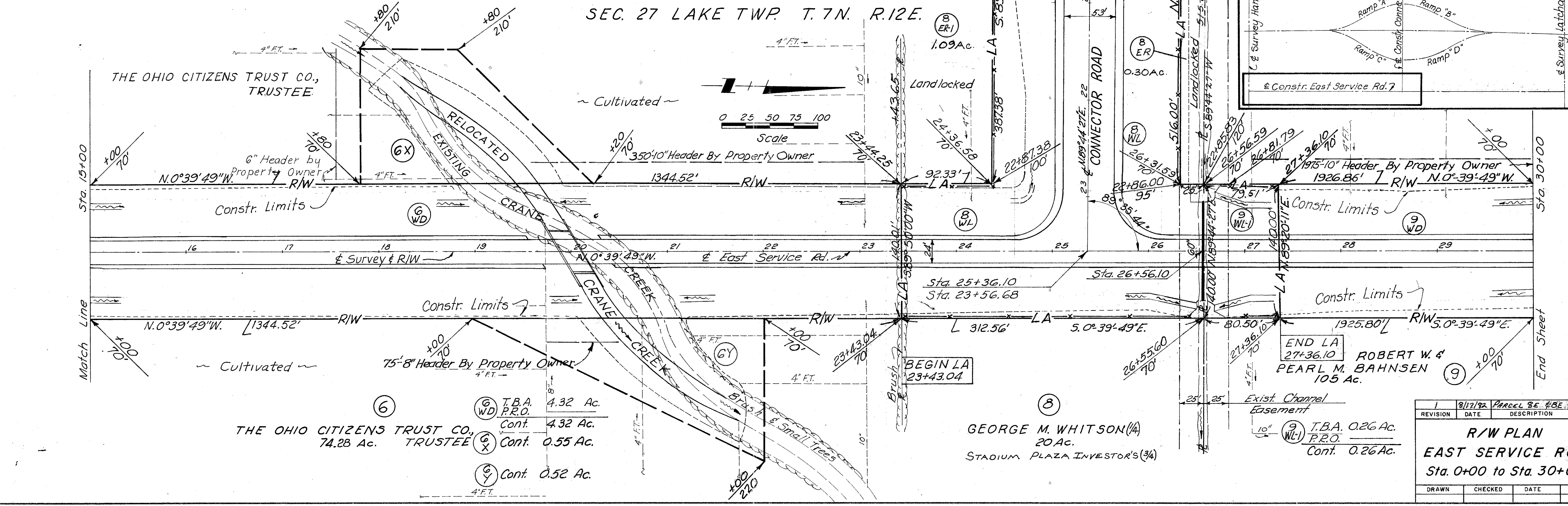
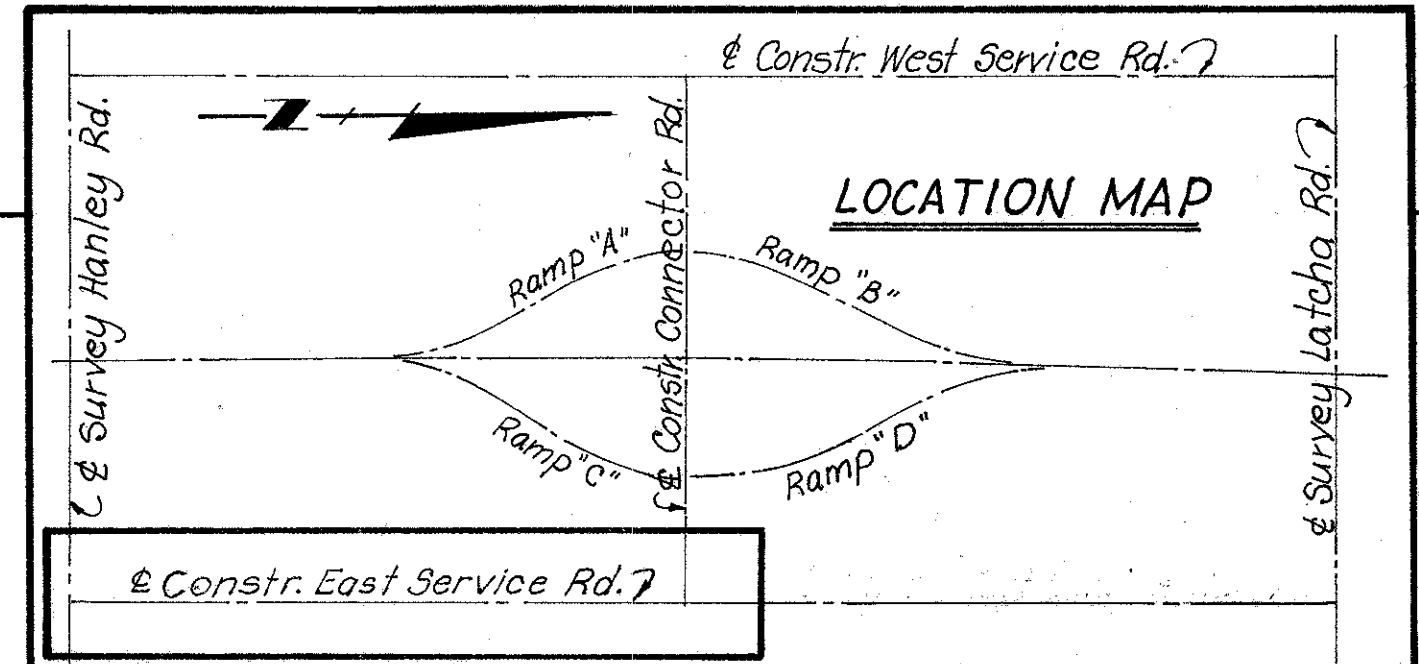
THE OHIO CITIZENS TRUST CO., TRUSTEE



5
HERMAN J. & ELSIE J. WARNS
21.30 Ac.
T.B.A. 3.15 Ac.
P.R.O. 0.06 Ac.
Cont. 3.21 Ac.

6
THE OHIO CITIZENS TRUST CO., TRUSTEE
74.28 Ac.

SEC. 27 LAKE TWP. T. 7N. R. 12E.



6
THE OHIO CITIZENS TRUST CO., TRUSTEE
74.28 Ac.
T.B.A. 4.32 Ac.
P.R.O. Cont. 4.32 Ac.
Cont. 0.55 Ac.
Cont. 0.52 Ac.

8
GEORGE M. WHITSON (A)
20 Ac.
STADIUM PLAZA INVESTOR'S (3A)

9
ROBERT W. & PEARL M. BAHNSEN
105 Ac.
T.B.A. 0.26 Ac.
P.R.O. Cont. 0.26 Ac.

REVISION	DATE	DESCRIPTION
1	8/17/92	PARCEL BE #5E ADDED

**R/W PLAN
EAST SERVICE ROAD
Sta. 0+00 to Sta. 30+00**

DRAWN	CHECKED	DATE
-------	---------	------

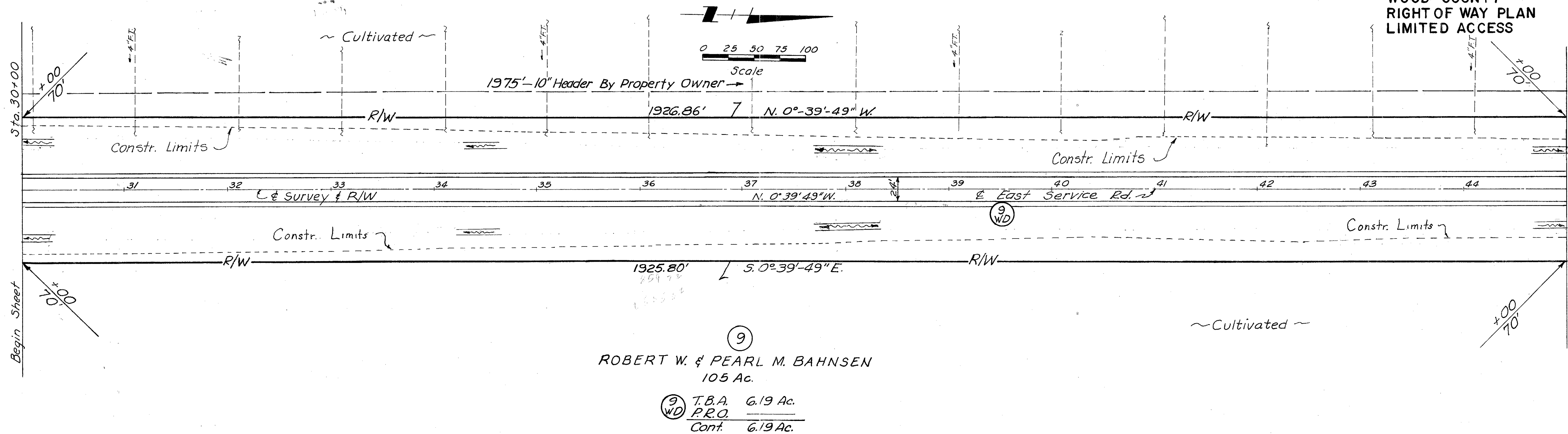
SEC. 27 LAKE TWP. T.7N. R.12E.

FED. JOB NO.	STATE JOB NO.	FHWA REGION	STATE	PROJECT
I-280-2(2)	02547 (0)	5	OHIO	

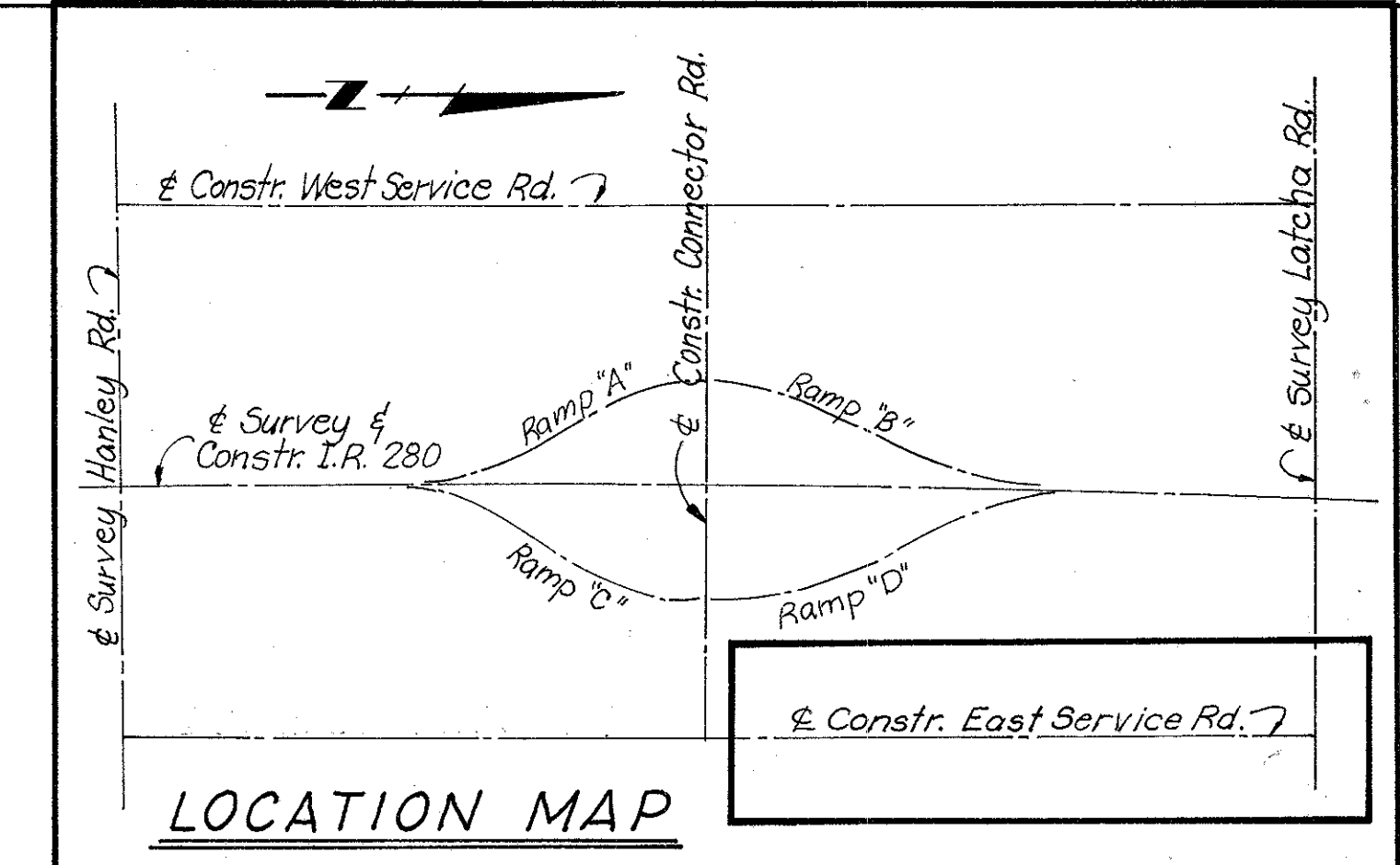
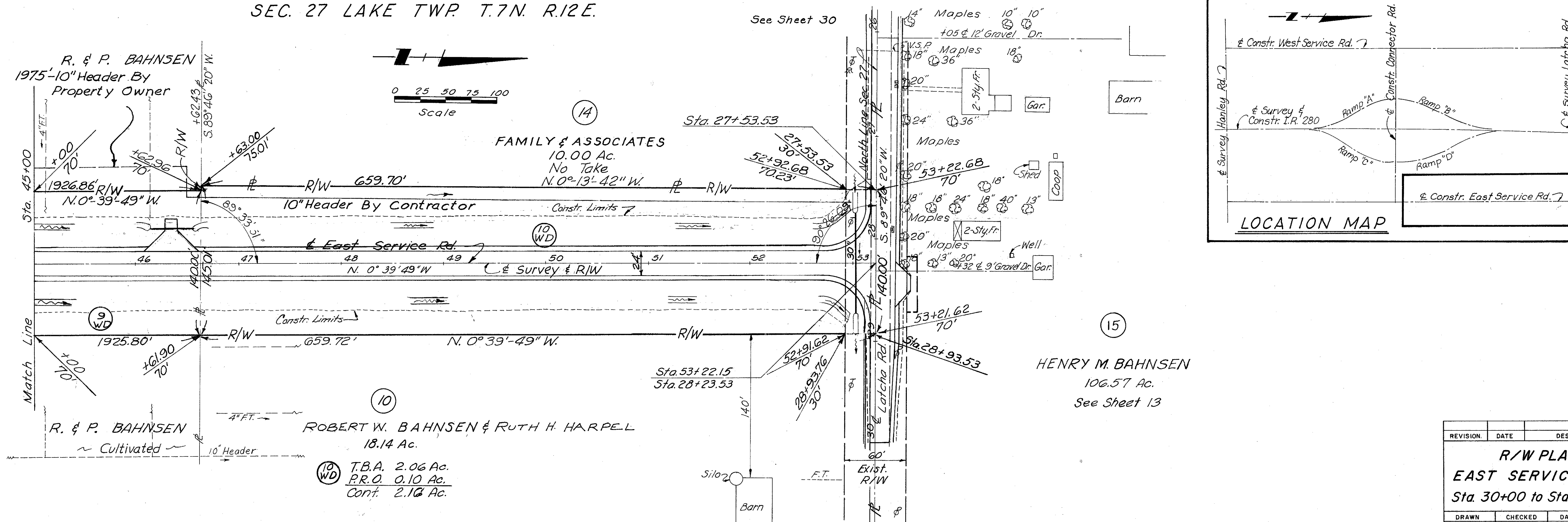
354
364

29
37

W00-280-0.84
WOOD COUNTY
RIGHT OF WAY PLAN
LIMITED ACCESS



SEC. 27 LAKE TWP. T.7N. R.12E.



REVISION	DATE	DESCRIPTION
R/W PLAN EAST SERVICE ROAD Sta. 30+00 to Sta. 53+22.15		
DRAWN	CHECKED	DATE

SEC. 22, LAKE TWP, T.7N., R.12E.

FED. JOB NO.	STATE JOB NO.	F.H.W.A. REGION	STATE	PROJECT
I-280-2(2)	02547(0)	5	OHIO	

355
364
30
37

WOO-280-0.84
WOOD COUNTY
RIGHT OF WAY PLAN
LIMITED ACCESS

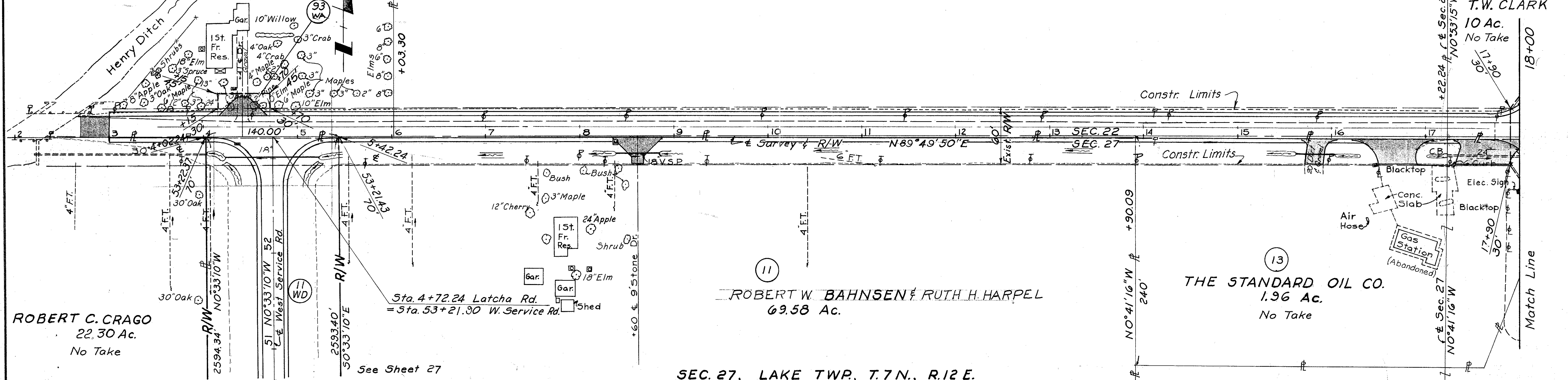
IRENE W. CRAGO
15 Ac.
No Take

DONALD G. RENA
KETTLE
1.60 Ac.

93 WA Cont. 0.02 Ac.

ROBERT W. BAHNSEN & RUTH H. HARPEL
28.03 Ac.
No Take

T.W. CLARK
10 Ac.
No Take



ROBERT C. CRAGO
22.30 Ac.
No Take

ROBERT W. BAHNSEN & RUTH H. HARPEL
69.58 Ac.

THE STANDARD OIL CO.
1.96 Ac.
No Take

SEC. 27, LAKE TWP, T.7N., R.12E.

SEC. 22, LAKE TWP, T.7N., R.12E.

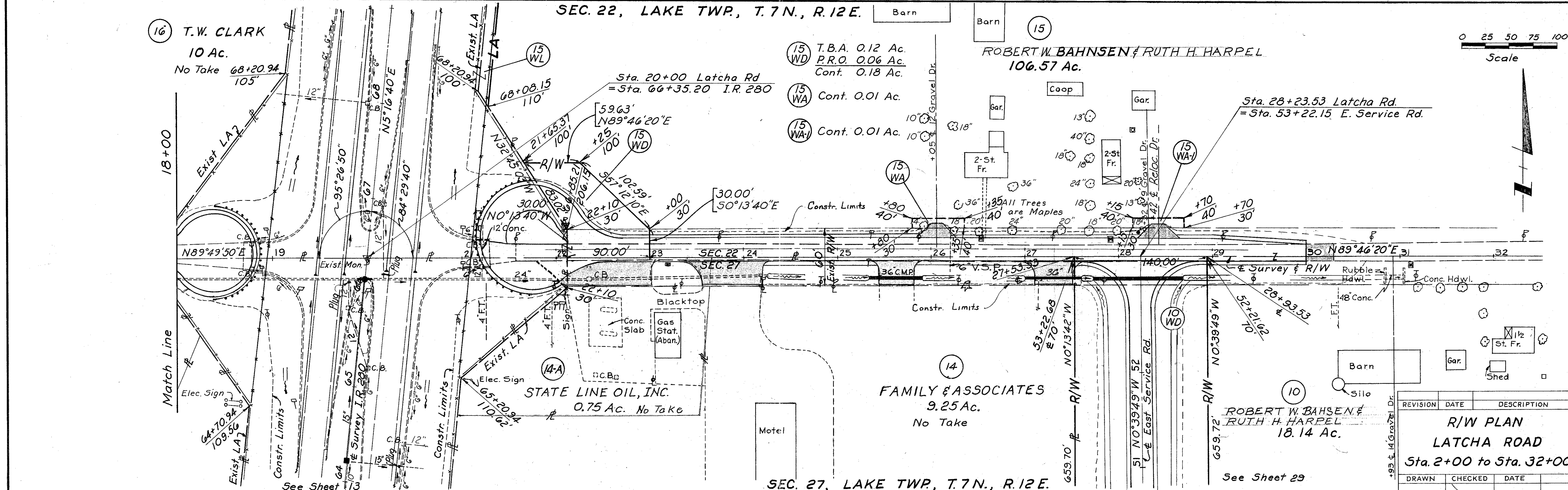
16 T.W. CLARK
10 Ac.
No Take

15 WD T.B.A. 0.12 Ac.
P.R.O. 0.06 Ac.
Cont. 0.18 Ac.

ROBERT W. BAHNSEN & RUTH H. HARPEL
106.57 Ac.

15 WA Cont. 0.01 Ac.
15 WA Cont. 0.01 Ac.

Sta. 28+23.53 Latcha Rd.
= Sta. 53+22.15 E. Service Rd.



STATE LINE OIL, INC.
0.75 Ac. No Take

FAMILY & ASSOCIATES
9.25 Ac.
No Take

ROBERT W. BAHNSEN & RUTH H. HARPEL
18.14 Ac.

REVISION	DATE	DESCRIPTION
R/W PLAN LATCHA ROAD Sta. 2+00 to Sta. 32+00		
DRAWN	CHECKED	DATE

SEC. 27, LAKE TWP, T.7N., R.12E.

See Sheet 29

SEC. 10 LAKE TWP. T. 7 N. R. 12 E.

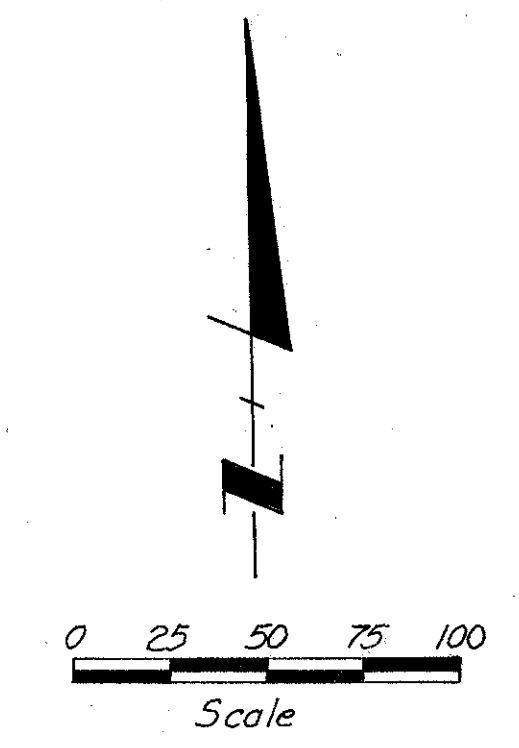
For Mainline R/W,
See Sheet 18.

FED. JOB NO.	STATE JOB NO.	F. H. W. A. REGION	STATE	PROJECT
I-280-2(2)	02547(0)	5	OHIO	

356
364

31
37

W00-280-0.84
WOOD COUNTY
RIGHT OF WAY PLAN
LIMITED ACCESS



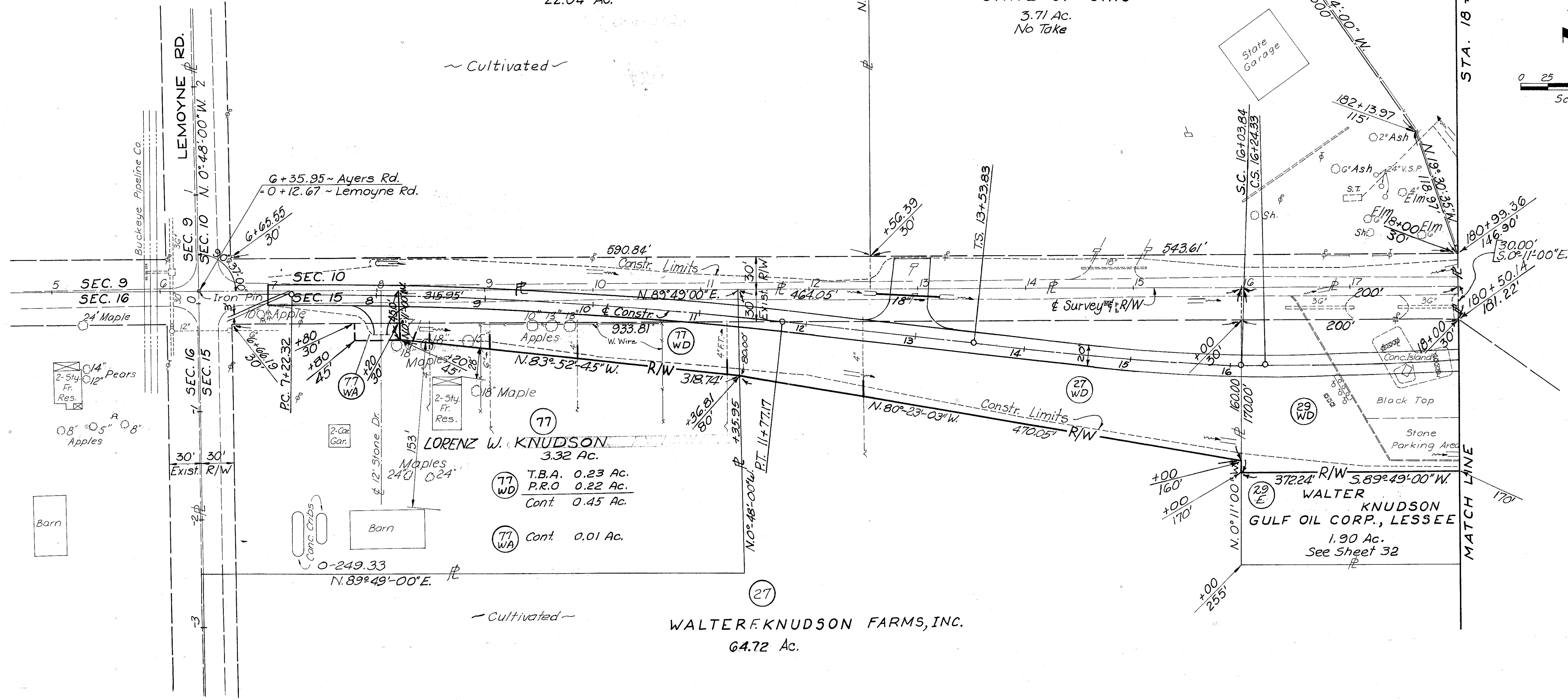
CURVE DATA

P.I. = 16+14.68 $\theta_s = 5^\circ 00'$
 $\Delta = 10^\circ 49' 11''$ Lt. $P = 1.82'$
 $L_s = 250.00'$ $K = 124.97'$
 $T_c = 260.79'$ $X_c = 249.81'$
 $D_c = 4^\circ 00'$ $Y_c = 7.27'$
 $R_c = 1432.39'$ $E_s = 8.24'$
 $L_c = 20.49'$

(27) A
WALTER F. KNUDSON FARMS, INC.
22.04 Ac.

(31)
THE DEPARTMENT OF HIGHWAYS
STATE OF OHIO
3.71 Ac.
No Take

~ Cultivated ~



CURVE DATA

P.I. = 9+50.00 (27) T.B.A. —
 $\Delta = 6^\circ 40' 10''$ Right (27) P.R.O. 0.36 Ac.
 $D = 1^\circ 28' 00''$ Cont. 0.36 Ac.
 $R = 3906.53'$
 $T = 227.68'$ (27) T.B.A. 0.96 Ac.
 $L = 454.85'$ (27) P.R.O. 0.32 Ac.
 $E = 6.63'$ Cont. 1.28 Ac.

(27)
WALTER F. KNUDSON FARMS, INC.
64.72 Ac.

SEC. 15 LAKE TWP. T. 7 N. R. 12 E.

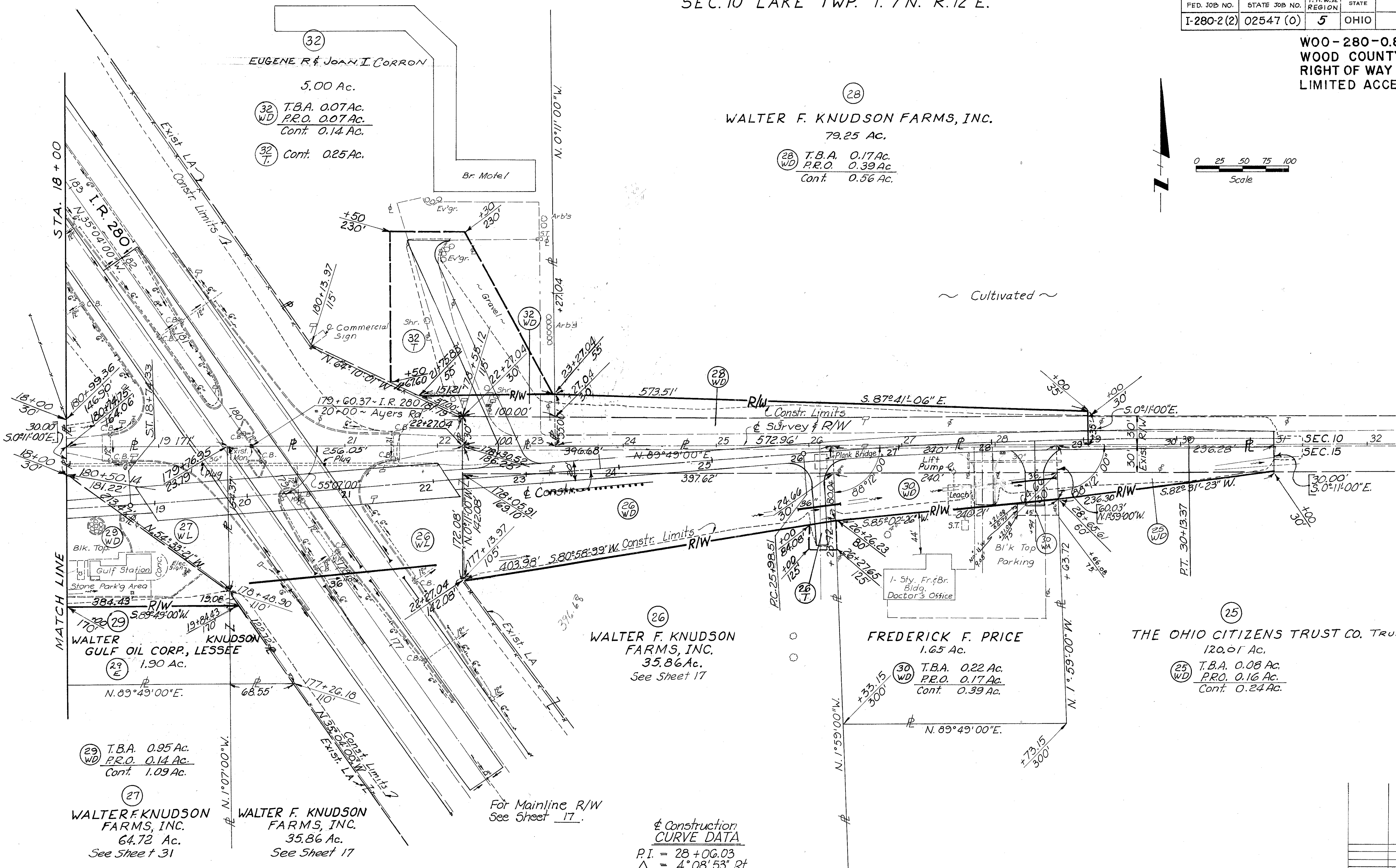
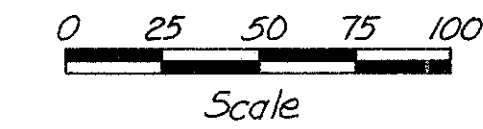
1	8/1/92	Add Parcel 29E
REVISION	DATE	DESCRIPTION
R/W PLAN AYERS RD. STA. 5+00 to 18+00		
DRAWN	CHECKED	DATE

SEC. 10 LAKE TWP. T. 7 N. R. 12 E.

FED. JOB NO.	STATE JOB NO.	F.H.W.A. REGION	STATE	PROJECT
I-280-2(2)	02547 (0)	5	OHIO	

357
364
32
37

WOO-280-0.84
WOOD COUNTY
RIGHT OF WAY PLAN
LIMITED ACCESS



Construction CURVE DATA

- P.I. = 28 + 06.03
- Δ = 4° 08' 53" Rt.
- D = 1° 00'
- R = 5729.58'
- T = 207.52'
- L = 414.86'
- E = 3.76'

For Mainline R/W See Sheet 17.

SEC. 15 LAKE TWP. T. 7 N. R. 12 E.

32
EUGENE R & JOAN I. CORRON
5.00 Ac.
32 T.B.A. 0.07 Ac.
P.R.O. 0.07 Ac.
Cont. 0.14 Ac.
32 T. Cont. 0.25 Ac.

Br. Motel

32
WALTER F. KNUDSON FARMS, INC.
79.25 Ac.
32 T.B.A. 0.17 Ac.
P.R.O. 0.39 Ac.
Cont. 0.56 Ac.

32
WALTER F. KNUDSON FARMS, INC. LESSEE
1.90 Ac.

32
WALTER F. KNUDSON FARMS, INC.
64.72 Ac.
See Sheet 31

32
WALTER F. KNUDSON FARMS, INC.
35.86 Ac.
See Sheet 17

32
WALTER F. KNUDSON FARMS, INC.
35.86 Ac.
See Sheet 17

32
FREDERICK F. PRICE
1.65 Ac.
32 T.B.A. 0.22 Ac.
P.R.O. 0.17 Ac.
Cont. 0.39 Ac.

32
THE OHIO CITIZENS TRUST CO. TRUSTEE
120.01 Ac.
32 T.B.A. 0.08 Ac.
P.R.O. 0.16 Ac.
Cont. 0.24 Ac.

REVISION	DATE	DESCRIPTION
1	8-16-84	Change 26 WA to 26-T

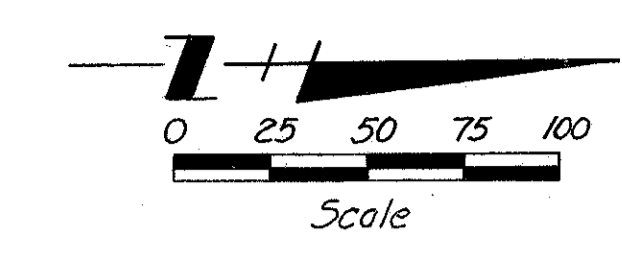
R/W PLAN
AYERS RD.
STA. 18+00 to 32+00

DRAWN	CHECKED	DATE
-------	---------	------

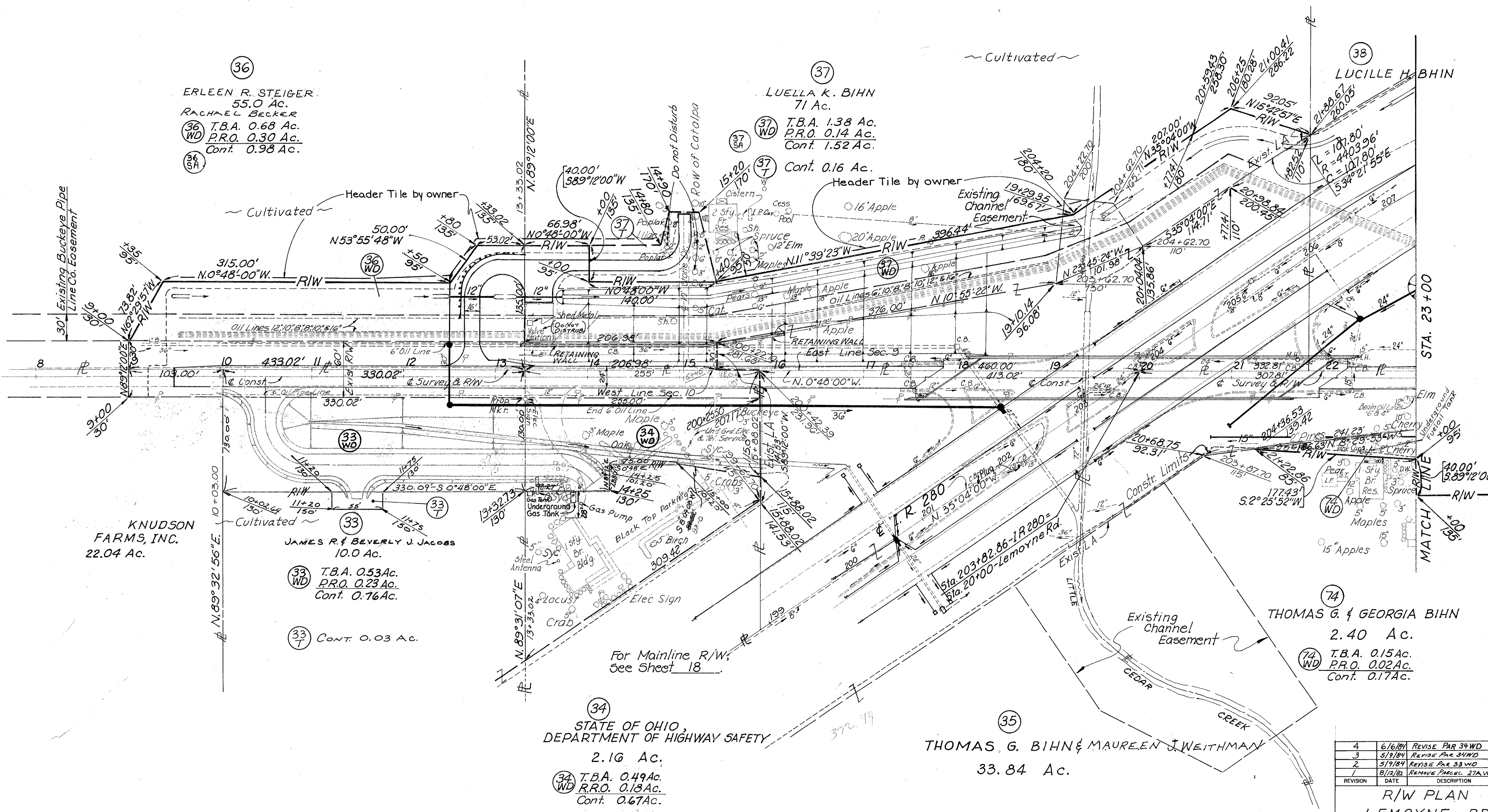
SEC. 9 LAKE TWP. T. 7 N. R. 12 E.

FED. JOB NO.	STATE JOB NO.	F.H.W.A. REGION	STATE	PROJECT
I-280-2(2)	02547(0)	5	OHIO	

358
364
33
37



WOO-280-0.84
WOOD COUNTY
RIGHT OF WAY PLAN
LIMITED ACCESS



36
ERLEEN R. STEIGER
55.0 Ac.
RACHAEL BECKER
36 T.B.A. 0.68 Ac.
WD P.R.O. 0.30 Ac.
36 Cont. 0.98 Ac.

37
LUELLA K. BIHN
71 Ac.
37 T.B.A. 1.38 Ac.
WD P.R.O. 0.14 Ac.
37 Cont. 1.52 Ac.
37 Cont. 0.16 Ac.

38
LUCILLE H. BHIN

KNUDSON FARMS, INC.
22.04 Ac.

33
JAMES R. & BEVERLY J. JACOBS
10.0 Ac.
33 T.B.A. 0.53 Ac.
WD P.R.O. 0.23 Ac.
33 Cont. 0.76 Ac.
33 Cont. 0.03 Ac.

34
STATE OF OHIO,
DEPARTMENT OF HIGHWAY SAFETY
2.16 Ac.
34 T.B.A. 0.49 Ac.
WD R.R.O. 0.13 Ac.
34 Cont. 0.67 Ac.

35
THOMAS G. BIHN & MAUREEN J. WEITHMAN
33.84 Ac.

74
THOMAS G. & GEORGIA BIHN
2.40 Ac.
74 T.B.A. 0.15 Ac.
WD P.R.O. 0.02 Ac.
74 Cont. 0.17 Ac.

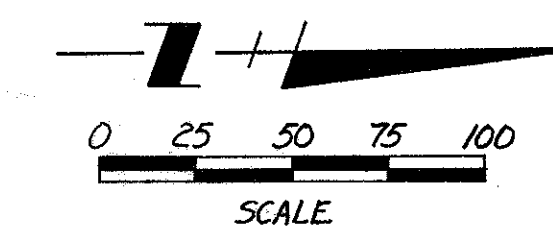
SEC. 10 LAKE TWP. T. 7 N. R. 12 E.

4	6/6/84	REVISE PAR 34 WD
3	5/9/84	REVISE PAR 34 WD
2	5/9/84	REVISE PAR 33 WD
1	8/13/82	REMOVE PARCEL 27A WD
REVISION	DATE	DESCRIPTION
R/W PLAN LEMOYNE RD. STA. 8+00 to 23+00		
DRAWN	CHECKED	DATE

SEC. 9 LAKE TWP. T. 7 N. R. 12 E.

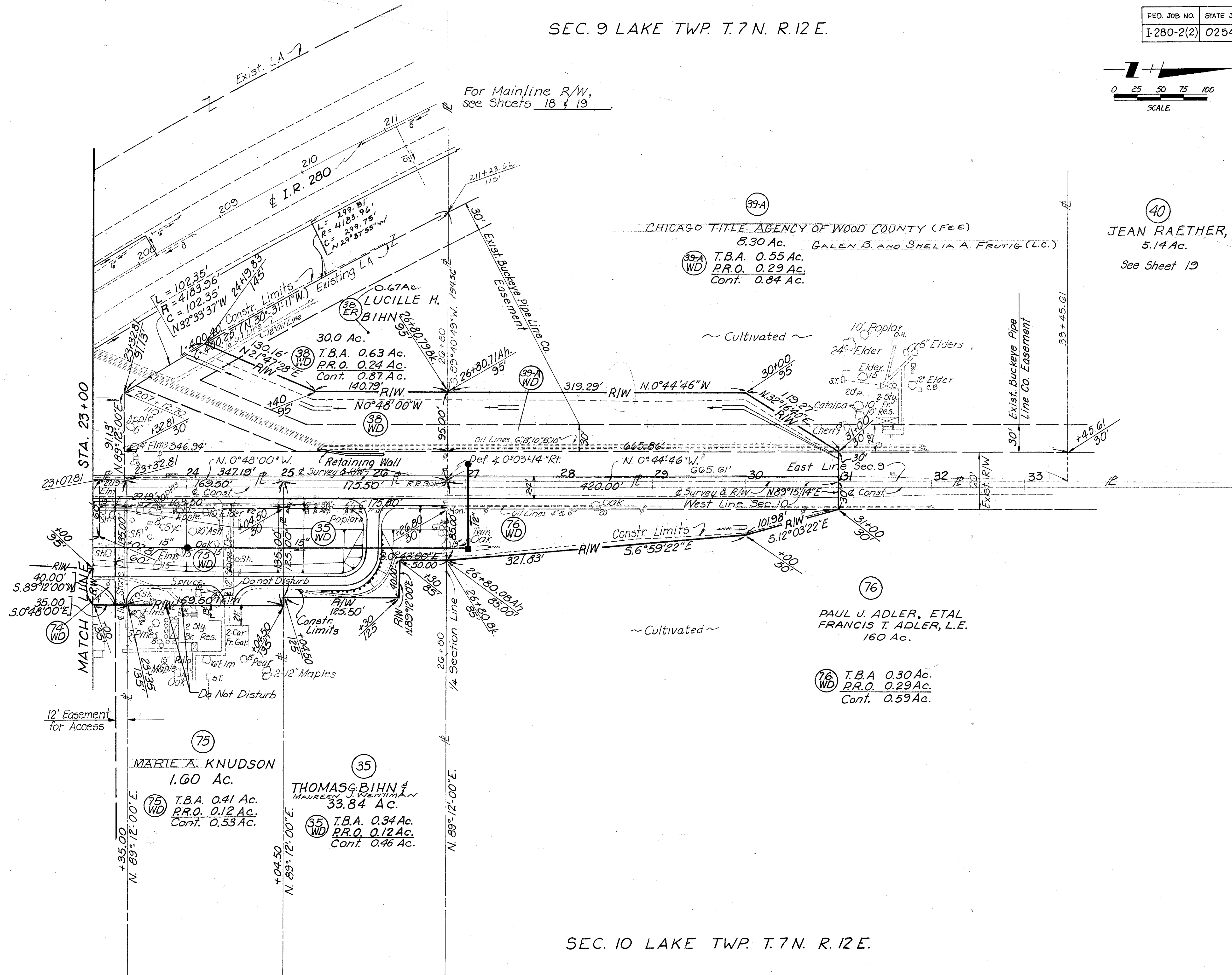
FED. JOB NO.	STATE JOB NO.	F.H.W.A. REGION	STATE	PROJECT
I-280-2(2)	02547(0)	5	OHIO	

350
364
34
37



W00-280-0.84
WOOD COUNTY
RIGHT OF WAY PLAN
LIMITED ACCESS

For Mainline R/W,
see Sheets 18 & 19



CHICAGO TITLE AGENCY OF WOOD COUNTY (FEE)
0.30 Ac. GALEN B. AND SHEILA A. FRUTIG (L.C.)
39-A T.B.A. 0.55 Ac.
P.R.O. 0.29 Ac.
Cont. 0.84 Ac.

40
JEAN RAETHER, Etal
5.14 Ac.
See Sheet 19

38
LUCILLE H. BIHN
30.0 Ac.
T.B.A. 0.63 Ac.
P.R.O. 0.24 Ac.
Cont. 0.87 Ac.

76
PAUL J. ADLER, ETAL
FRANCIS T. ADLER, L.E.
160 Ac.

76
T.B.A. 0.30 Ac.
P.R.O. 0.29 Ac.
Cont. 0.59 Ac.

75
MARIE A. KNUDSON
1.60 Ac.
T.B.A. 0.41 Ac.
P.R.O. 0.12 Ac.
Cont. 0.53 Ac.

35
THOMAS G. BIHN & MAUREEN WEITHMAN
33.84 Ac.
T.B.A. 0.34 Ac.
P.R.O. 0.12 Ac.
Cont. 0.46 Ac.

SEC. 10 LAKE TWP. T. 7 N. R. 12 E.

REVISION	DATE	DESCRIPTION
3	5-23-85	Change Pal 39E to 38E.
2	2-22-85	39A-WD BEARING CORRECTION
1	8/25/82	38 Resid. Pt. 38E

R/W PLAN
LEMOYNE RD.
STA. 23+00 to 33+00

DRAWN	CHECKED	DATE

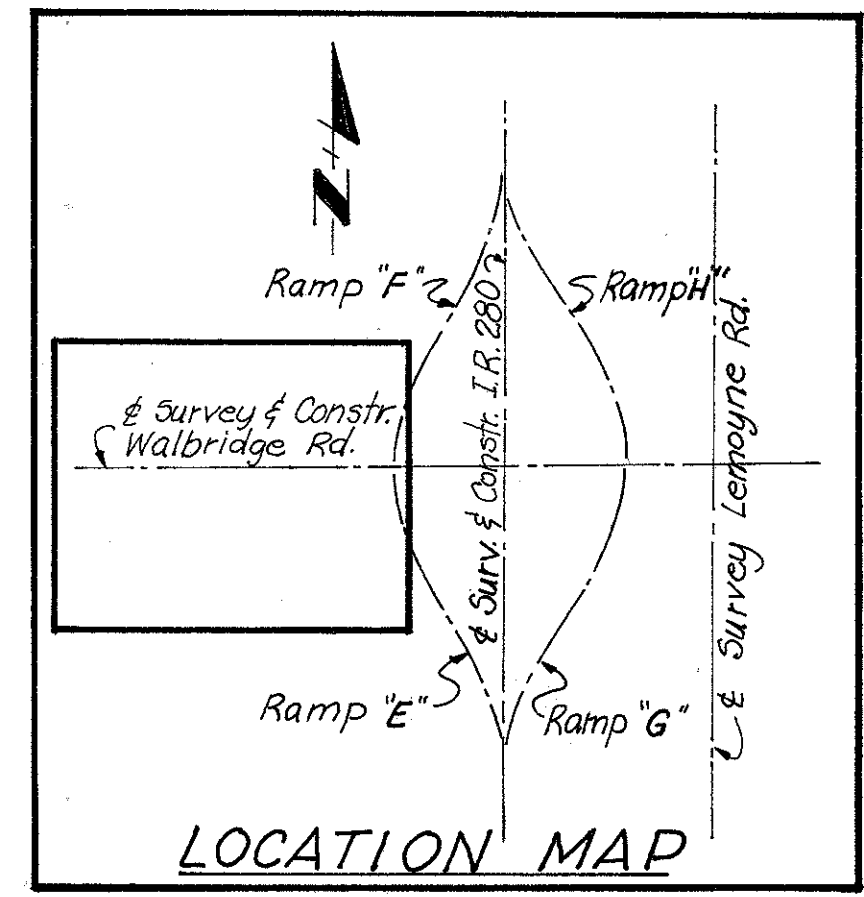
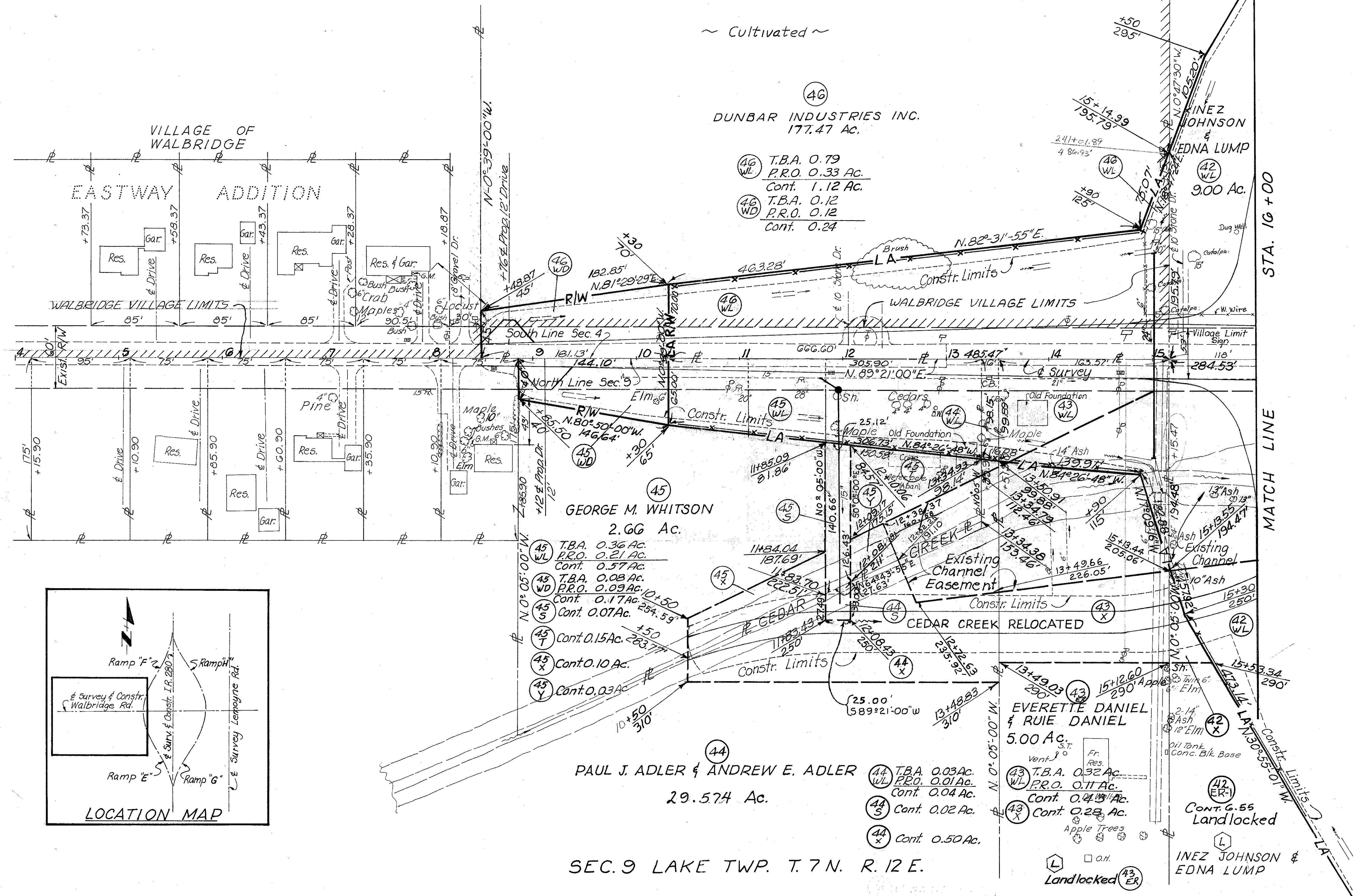

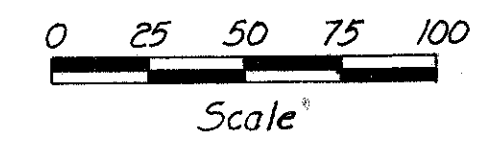
SEC. 4 LAKE TWP. T. 7 N. R. 12 E.

VILLAGE OF WALBRIDGE

FED. JOB NO.	STATE JOB NO.	F.H.W.A. REGION	STATE	PROJECT
I-280-2 (2)	02547 (0)	5	OHIO	

360
364
35
37

WOO-280-0.84
WOOD COUNTY
RIGHT OF WAY PLAN
LIMITED ACCESS



REVISION	DATE	DESCRIPTION
6	1-13-86	CHANGE FROM 42ER TO 42ER-1
5	5-23-85	CHANGE FROM 43E TO 43ER
4	3/17/84	PER 44W. DEED AND CHANGE
3	5-9-84	PER 44L ADD BEARING
2	1-18-84	PER 44L1 ADDED
1	1-18-84	PER 42E ADDED

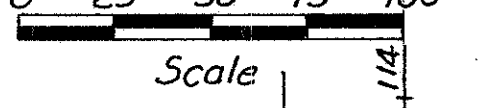
R/W PLAN
WALBRIDGE RD.
STA. 4+00 TO 16+00

DRAWN	CHECKED	DATE

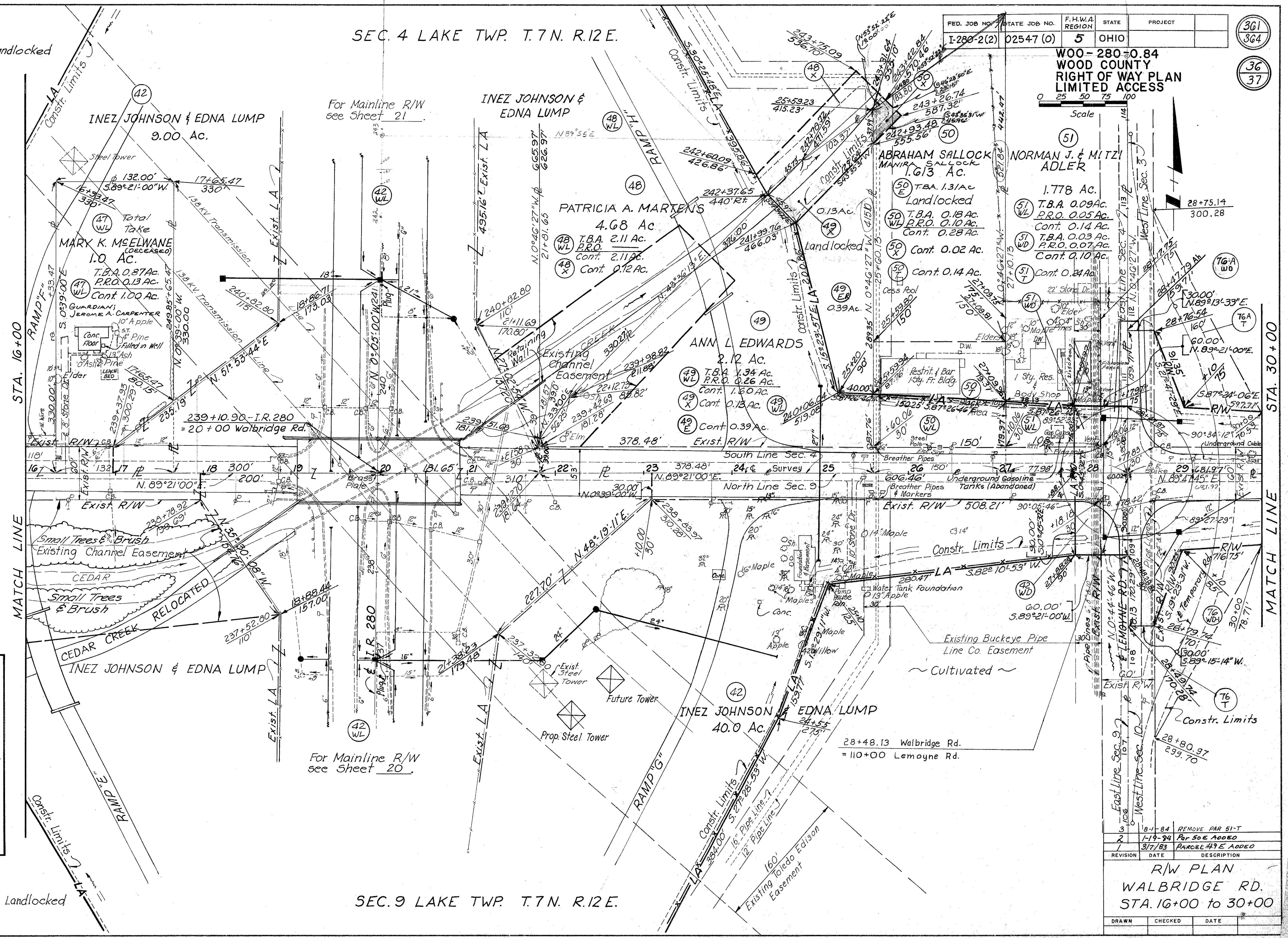
SEC. 4 LAKE TWP. T. 7N. R. 12E.

FED. JOB NO.	STATE JOB NO.	F.H.W.A. REGION	STATE	PROJECT
I-280-2(2)	02547 (0)	5	OHIO	

WOO-280-0.84
WOOD COUNTY
RIGHT OF WAY PLAN
LIMITED ACCESS

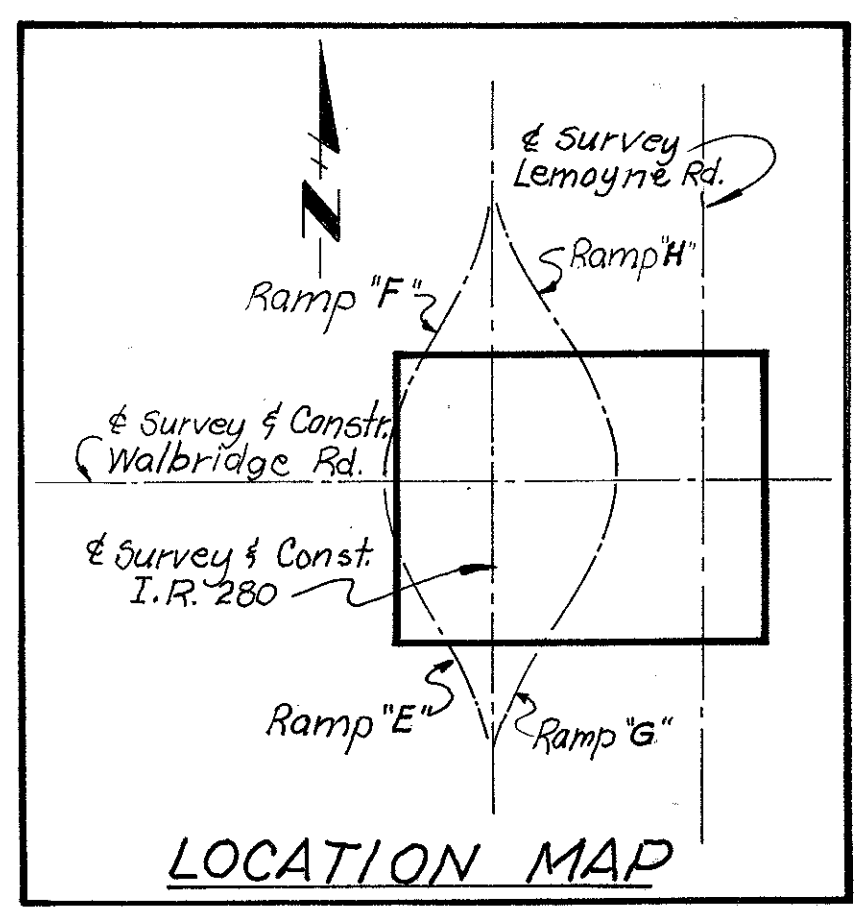


Landlocked



For Mainline R/W see Sheet 21

For Mainline R/W see Sheet 20



SEC. 9 LAKE TWP. T. 7N. R. 12E.

REVISION	DATE	DESCRIPTION
1	8-1-84	REMOVE PAR 51-T
2	1-19-94	PAR 50E ADDED
3	3/7/83	PARCEL 49E ADDED

R/W PLAN
WALBRIDGE RD.
STA. 16+00 to 30+00

DRAWN	CHECKED	DATE
-------	---------	------

FED. JOB NO.	STATE JOB NO.	F.H.W.A. REGION	STATE	PROJECT
I-280-2 (2)	02547 (0)	5	OHIO	

364
364

37
37

WOO-280-0.84
WOOD COUNTY
RIGHT OF WAY PLAN
LIMITED ACCESS

SEC. 3 LAKE TWP. T.7N. R.12 E.

76
B

TRUSTEES, LAKE TOWNSHIP
Vol 532, PAGE 237

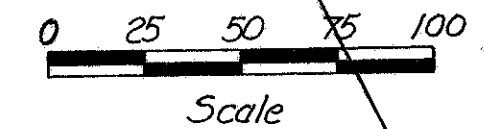
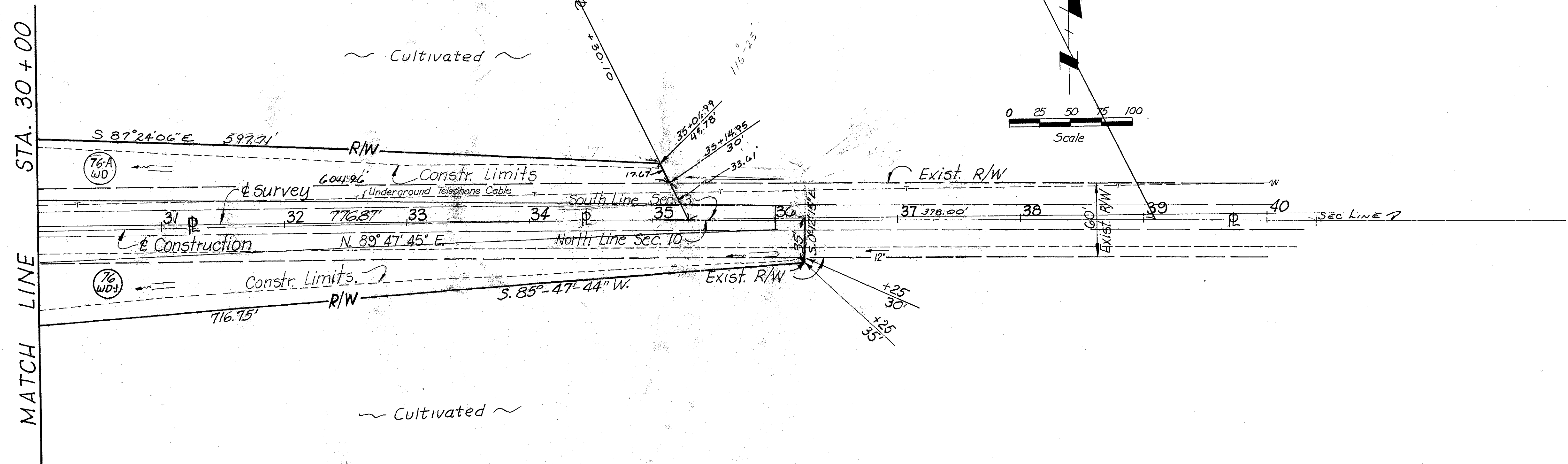
6.00 AC ±
NO TAKE

76
A

PAUL J. ADLER, ET AL

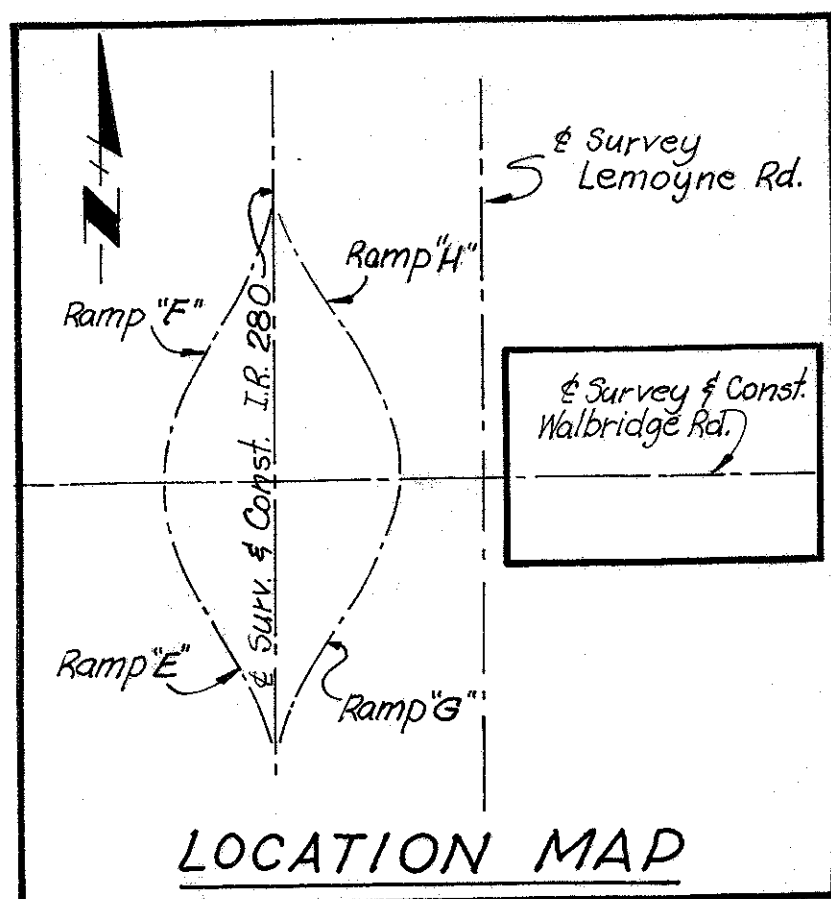
76A T.B.A. 0.49 Ac.
WD P.R.O. 0.55 Ac.
Cont. #0# Ac.

76A Cont. 0.28 Ac.
T



MATCH LINE
STA. 30+00

~ Cultivated ~



76

PAUL J. ADLER, ET AL
FRANCIS T. ADLER, L.E.
160.0 Ac.

76 T.B.A. 0.57 Ac.
WD P.R.O. 0.62 Ac.
Cont. 1.19 Ac.

76 Cont. 0.27 Ac.
T

33.61
17.62
51.23

SEC. 10 LAKE TWP. T.7N. R.12 E.

REVISION	DATE	DESCRIPTION
1	12-15-83	76A-WD Selloff (228)
R/W PLAN WALBRIDGE RD STA. 30+00 to 40+		
DRAWN	CHECKED	DATE