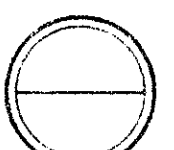


8/3

E.H.W.A. REGION	STATE	PROJECT
5	OHIO	



W00-280-5.74
WOOD COUNTY

R/W ONLY | W00-280-5.74

STATE OF OHIO
DEPARTMENT OF TRANSPORTATION
W00-280-5.74
S.R. 51 INTERCHANGE
CITY OF NORTHWOOD
WOOD COUNTY
CITY OF OREGON
LUCAS COUNTY

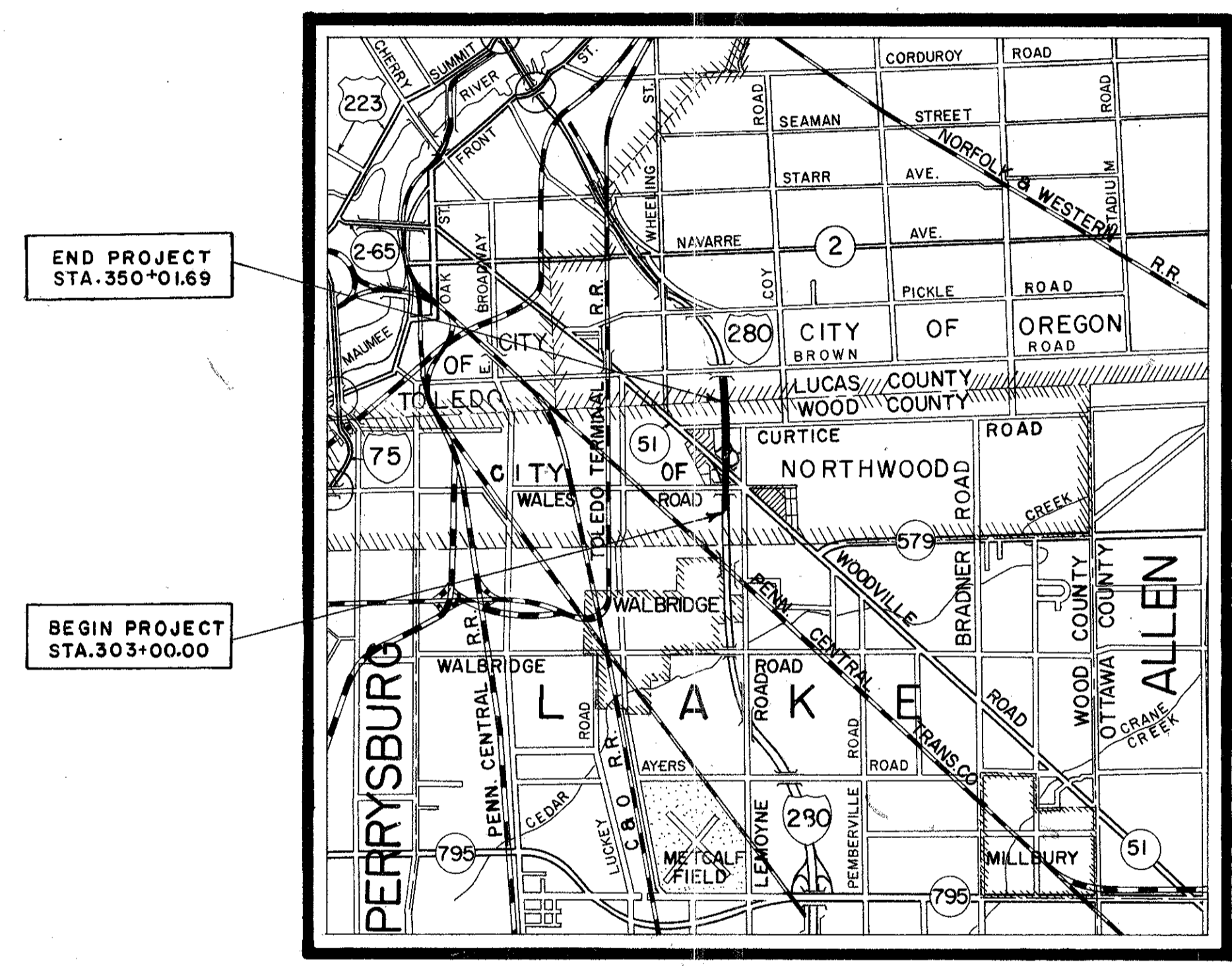
CONVENTIONAL SIGNS

- SECTION LINE -----
- CENTER LINE -----
- CORPORATION LINE -----
- PROPERTY LINE -----
- FENCE LINE -----
- TOWNSHIP LINE -----
- LIMITED ACCESS ONLY ----- LA -----
- RIGHT-OF-WAY ONLY ----- R/W -----
- EXISTING RIGHT-OF-WAY -----
- GUARD RAIL -----
- RAILROADS -----
- POLE LINES -----
- DRAINAGE LINES -----
- TREES & STUMPS -----
- MANHOLES -----
- INLETS - CATCH BASINS -----

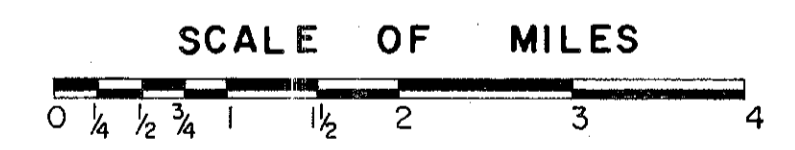
- NEW TELEPHONE POWER
- NEW EXIST. TELEPHONE POWER
- NEW EXIST. MANHOLES
- NEW EXIST. INLETS - CATCH BASINS

INDEX OF SHEETS

- CENTERLINE SURVEY PLAT ----- 1
- PROPERTY MAP ----- 2
- SCHEMATIC PLAN ----- 3
- SUMMARY SHEETS ----- 4-5
- DETAIL SHEETS ----- 6-20



LOCATION MAP



- Portion to be improved -----
- State Roads -----
- Federal Roads -----
- Other Roads -----

LIMITED ACCESS

THIS IMPROVEMENT IS ESPECIALLY DESIGNED FOR THROUGH TRAFFIC AND HAS BEEN DECLARED A LIMITED ACCESS HIGHWAY OR FREEWAY BY ACTION OF THE DIRECTOR, DEPARTMENT OF TRANSPORTATION IN ACCORDANCE WITH THE PROVISIONS OF SECTION 5511.02 OF THE REVISED CODE OF OHIO.

1983 SPECIFICATIONS

THE STANDARD SPECIFICATIONS OF THE STATE OF OHIO, DEPARTMENT OF TRANSPORTATION, INCLUDING CHANGES AND SUPPLEMENTAL SPECIFICATIONS LISTED IN THE PROPOSAL, SHALL GOVERN THIS IMPROVEMENT.

THE RIGHT-OF-WAY FOR THIS IMPROVEMENT WILL BE PROVIDED BY THE STATE OF OHIO.

I HEREBY APPROVE THESE PLANS AND DECLARE THAT THE MAKING OF THIS IMPROVEMENT WILL NOT REQUIRE THE CLOSING OF THE HIGHWAY TO TRAFFIC AND THAT PROVISIONS FOR THE MAINTENANCE AND SAFETY OF TRAFFIC WILL BE AS SET FORTH ON THE PLANS AND ESTIMATES.

APPROVED DATE _____

ASSISTANT DEPUTY DIRECTOR FOR REAL ESTATE

APPROVED DATE _____

DIRECTOR, DEPARTMENT OF TRANSPORTATION

DEPARTMENT OF TRANSPORTATION
FEDERAL HIGHWAY ADMINISTRATION

APPROVED: _____

DIVISION ADMINISTRATOR _____ DATE _____

PLANS PREPARED BY
CHARLES L. BARBER & ASSOCIATES, INC.
CONSULTING ENGINEERS - TOLEDO, OHIO

_____ Date _____

R02200 #4 C-108

File No.	Date of Letting Contract No.	19
----------	------------------------------	----

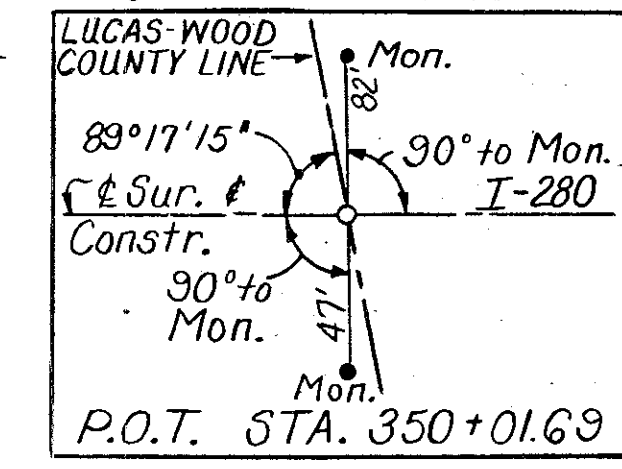
CENTERLINE SURVEY PLAT

W00-280-5.74
 SECTIONS FR 27, FR.28, 33 & 34 T.8N., R.12E.
 WOOD COUNTY, CITY OF NORTHWOOD
 FR. SECTION 16, T.10S., R.8E.
 LUCAS COUNTY, CITY OF OREGON

W00-280-5.74
 RIGHT-OF-WAY PLAN
 SHEET 1 OF 1

Reference Monuments to be set by Contractor at the following stations during or after construction.

STATION	LOCATION
I-280	
350+01.69	P.O.T. & Constr.

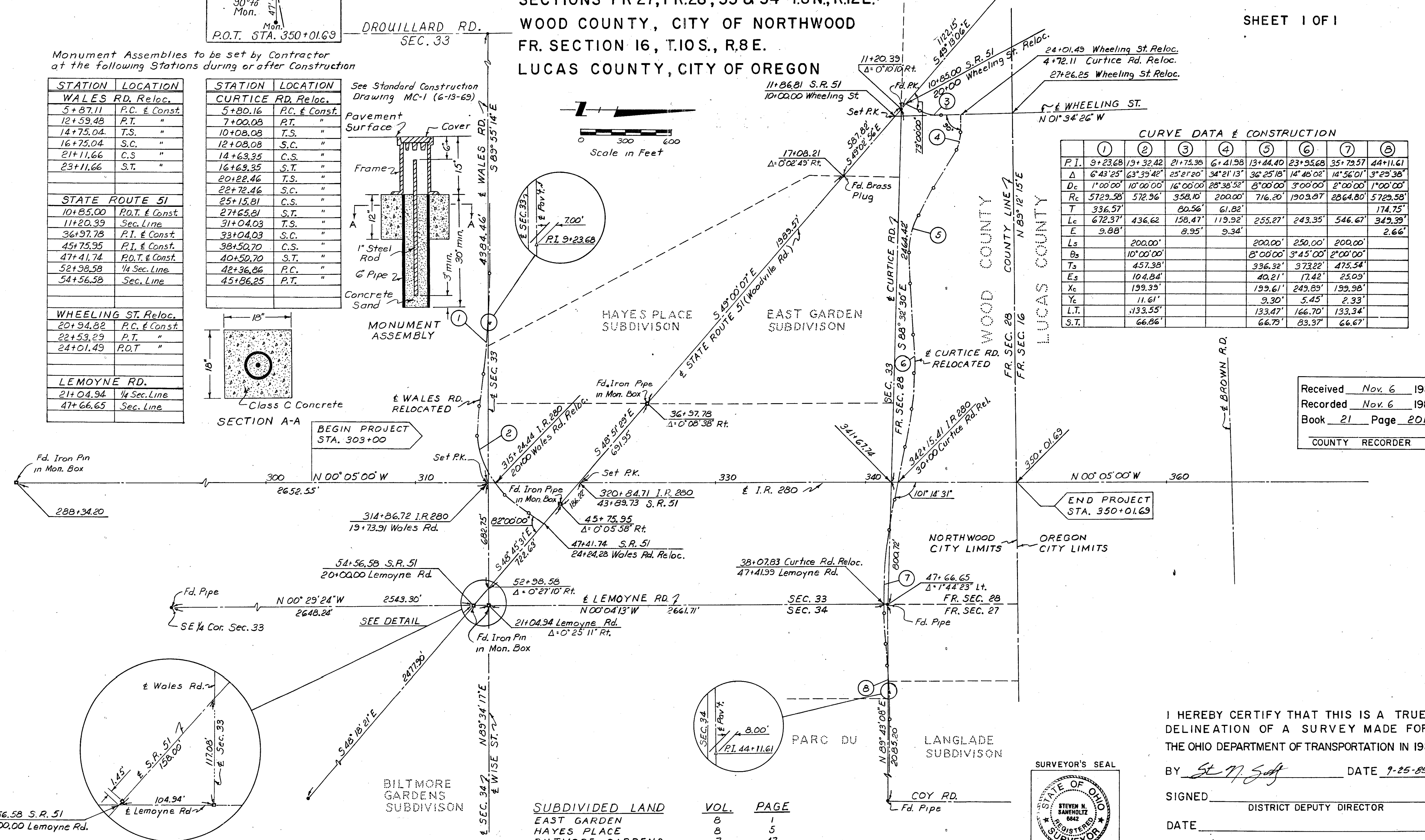
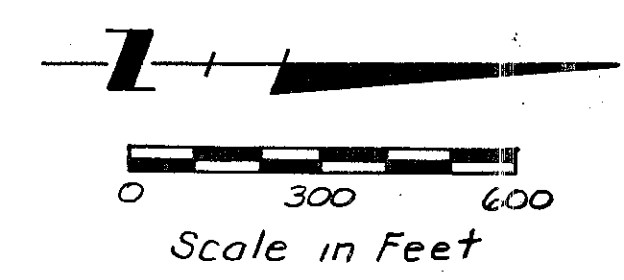
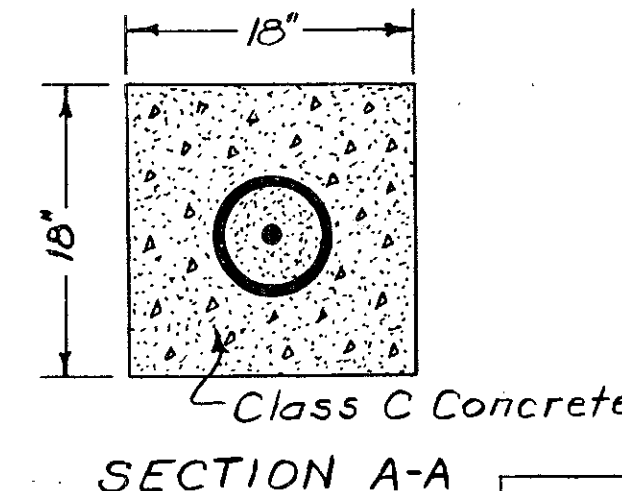
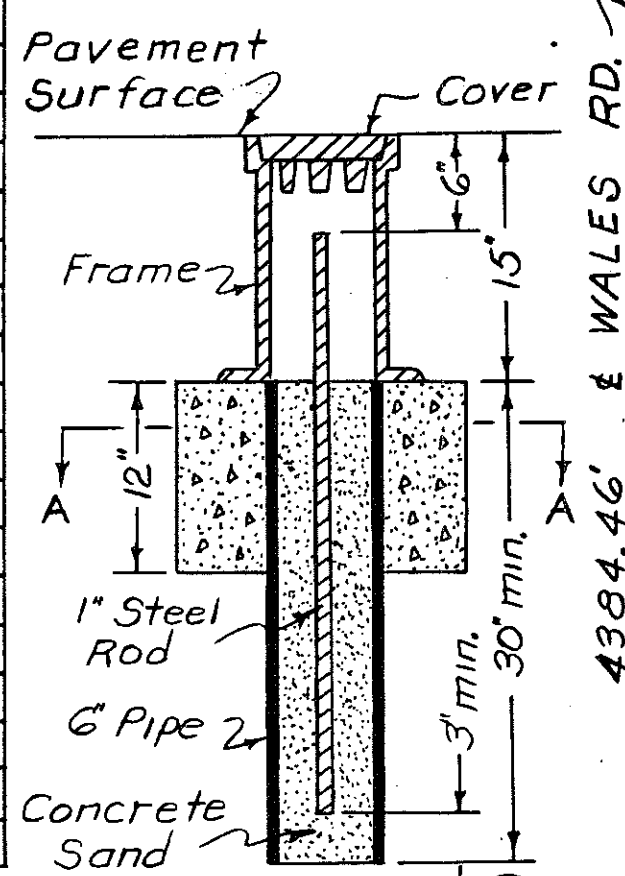


Monument Assemblies to be set by Contractor at the following Stations during or after construction

STATION	LOCATION
WALES RD. Reloc.	
5+87.11	P.C. & Const.
12+59.48	P.T. "
14+75.04	T.S. "
16+75.04	S.C. "
21+11.66	C.S. "
23+11.66	S.T. "
STATE ROUTE 51	
10+85.00	P.O.T. & Const.
11+20.39	Sec. Line
36+97.78	P.I. & Const.
45+75.95	P.I. & Const.
47+41.74	P.O.T. & Const.
52+98.58	1/4 Sec. Line
54+56.58	Sec. Line
WHEELING ST. Reloc.	
20+94.82	P.C. & Const.
22+53.29	P.T. "
24+01.49	P.O.T. "
LEMOYNE RD.	
21+04.94	1/4 Sec. Line
47+66.65	Sec. Line

STATION	LOCATION
CURTICE RD. Reloc.	
5+80.16	P.C. & Const.
7+00.08	P.T. "
10+08.08	T.S. "
12+08.08	S.C. "
14+63.35	C.S. "
16+63.35	S.T. "
20+22.46	T.S. "
22+72.46	S.C. "
25+15.81	C.S. "
27+65.81	S.T. "
31+04.03	T.S. "
33+04.03	S.C. "
38+50.70	C.S. "
40+50.70	S.T. "
42+36.86	P.C. "
45+86.25	P.T. "

See Standard Construction Drawing MC-1 (6-13-69)




CURVE DATA & CONSTRUCTION

	(1)	(2)	(3)	(4)	(5)	(6)	(7)	(8)
P.I.	9+23.68	19+32.42	21+75.38	6+41.98	13+24.40	23+95.68	35+79.57	44+11.61
Δ	6°43'25"	63°39'42"	25°21'20"	34°21'13"	36°25'18"	14°48'02"	14°56'01"	3°29'38"
Dc	1°00'00"	10°00'00"	16°00'00"	28°38'52"	8°00'00"	3°00'00"	2°00'00"	1°00'00"
Rc	5729.58'	572.96'	358.10'	200.00'	200.00'	716.20'	1903.87'	2864.80'
T	336.57'		80.56'	61.82'				174.75'
Lc	672.37'	436.62'	158.47'	119.92'	255.27'	243.35'	546.67'	349.39'
E	9.88'		8.95'	9.34'				2.66'
Ls		200.00'			200.00'	250.00'	200.00'	
Bs		10°00'00"			8°00'00"	3°45'00"	2°00'00"	
Ts		336.32'			373.22'	475.54'		
Es		104.84'			40.21'	17.42'	25.09'	
Xc		199.61'			199.61'	249.89'	199.98'	
Yc		11.61'			9.30'	5.45'	2.33'	
L.T.		133.55'			133.47'	166.70'	133.34'	
S.T.		66.86'			66.79'	83.37'	66.67'	

Received Nov. 6 1985
 Recorded Nov. 6 1985
 Book 21 Page 201
 COUNTY RECORDER

I HEREBY CERTIFY THAT THIS IS A TRUE DELINEATION OF A SURVEY MADE FOR THE OHIO DEPARTMENT OF TRANSPORTATION IN 1985
 BY St. N. Saff DATE 9-25-85
 SIGNED _____ DISTRICT DEPUTY DIRECTOR
 DATE _____



SUBDIVIDED LAND	VOL.	PAGE
EAST GARDEN	8	1
HAYES PLACE	8	5
BILTMORE GARDENS	7	47
PARK DU LANGLADE	16	69,70

PROPERTY MAP

F.W.A. REGION	STATE	PROJECT
5	OHIO	1-280-2(2)72

WOO-280-5.74
WOOD COUNTY
R/W PLANS LIMITED
ACCESS

310
328

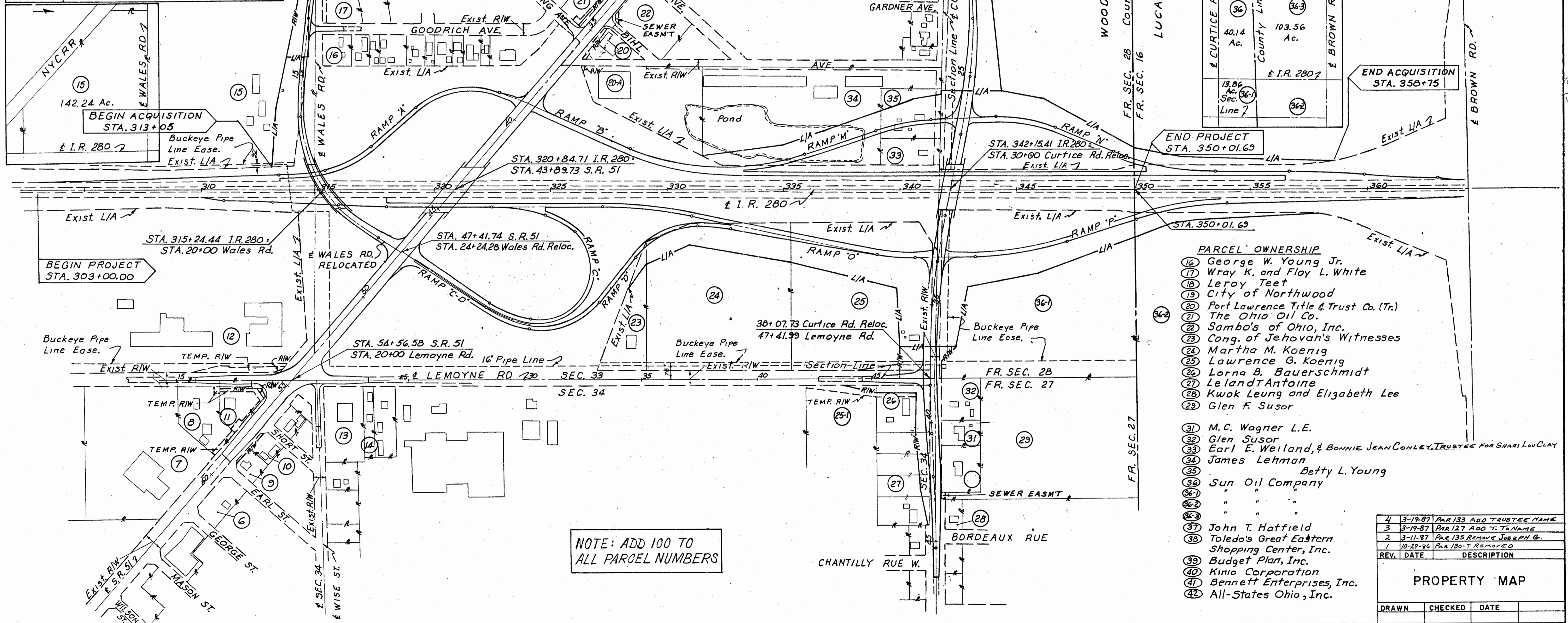

2
20

UTILITY OWNERS	
TYPE	NAME & ADDRESS
Electricity	Toledo Edison Company 419-300 Madison Ave. 253-5271 Toledo, Ohio 43652
Telephone	Ohio Bell Telephone Company 1600 Madison Ave. 419-43624 Toledo, Ohio 43624 247-7217
Water	City of Oregon 419-5330 Seaman St 698-7039 Oregon, Ohio 43616
Gas	Columbia Gas of Ohio, Inc. 68 North Sandusky St. 614-43015 Delaware, Ohio 43015 362-7701
Pipe Lines	Buckeye Pipe Line Company P.O. Box 368 215-967-9131 Emmous, Pennsylvania 18049 Mid-Valley Pipe Line Company 925 Limaburg Rd. 606-371-4469 Burlington, Kentucky 41005
Sanitary Sewers	Wood County Sanitary Engineer Court Office Building 419-Court House Square 243-4223 Bowling Green, Ohio 43402
Storm Sewers	City of Northwood 419-3615 Oram St. 693-9325 Northwood, Ohio 43619

Pipe Lines Sun Pipe Line Co. 313-7155 Inkster Rd. 292-8850 Taylor, Michigan 48180

PARCEL OWNERSHIP

- 1 Parcels 1 thru 5 have been deleted from plan
- 2
- 3
- 4
- 5
- 6 Workingmans Friend Oil Co.
- 7 ABKO Investment Co., Inc.
- 8 Floyd J. Weiland
- 9 Lawrence A. and Marjorie A. Oberheu
- 10 Alvah W. and Margaret L. Garner
- 11 The Standard Oil Co.
- 12 Board of Education, Northwood
- 13 Bob Evans Farm Foods, Inc.
- 14 Hirzel Canning Co.
- 15 Margarete Simon, Etal
- 20A Eastern Lanes, Inc.



- ### PARCEL OWNERSHIP
- 16 George W. Young Jr.
 - 17 Wray K. and Floy L. White
 - 18 Leroy Teet
 - 19 City of Northwood
 - 20 Port Lawrence Title & Trust Co. (Tr)
 - 21 The Ohio Oil Co.
 - 22 Sambo's of Ohio, Inc.
 - 23 Cong. of Jehovah's Witnesses
 - 24 Martha M. Koenig
 - 25 Lawrence G. Koenig
 - 26 Lorna B. Bauerschmidt
 - 27 Leland Antoine
 - 28 Kwok Leung and Elizabeth Lee
 - 29 Glen F. Susor
 - 31 M.C. Wagner L.E.
 - 32 Glen Susor
 - 33 Earl E. Weiland, & BONNIE JEAN CONLEY, TRUSTEES FOR SHARI LOU CLAY
 - 34 James Lehman
 - 35 Betty L. Young
 - 36 Sun Oil Company
 - 37 John T. Hatfield
 - 38 Toledo's Great Eastern Shopping Center, Inc.
 - 39 Budget Plan, Inc.
 - 40 Kinio Corporation
 - 41 Bennett Enterprises, Inc.
 - 42 All-States Ohio, Inc.

NOTE: ADD 100 TO ALL PARCEL NUMBERS

REV.	DATE	DESCRIPTION
4	3-19-87	PAR 133 ADD TRUSTEE NAME
3	3-19-87	PAR 127 ADD T. TO NAME
2	3-11-87	PAR 135 REMOVE JOSEPH G.
1	10-29-86	PAR 130 T. REMOVED

PROPERTY MAP		
DRAWN	CHECKED	DATE

SCHEMATIC PLAN

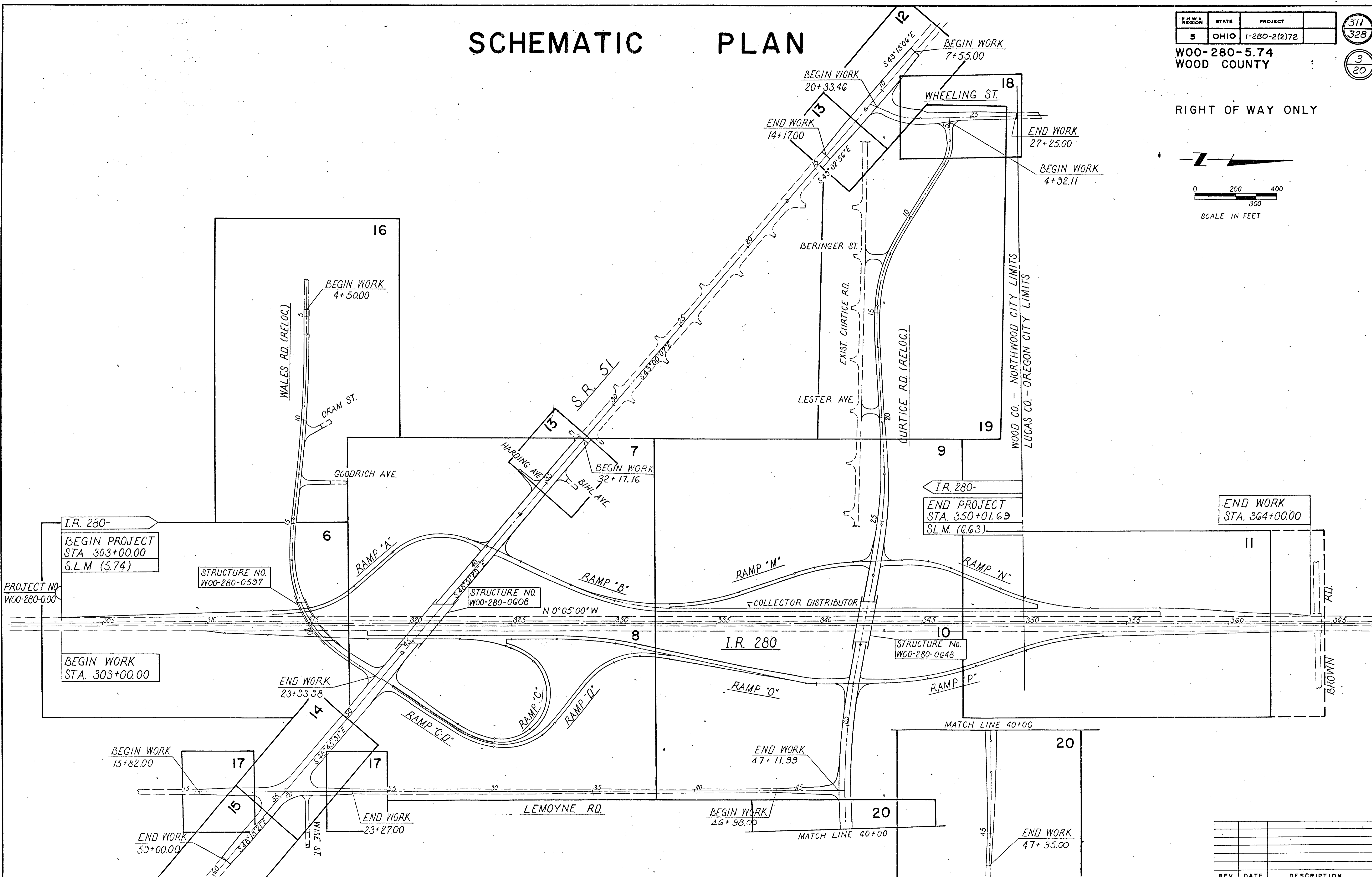
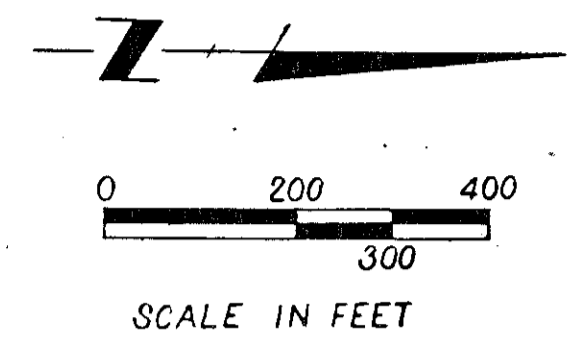
F.H.W.A. REGION	STATE	PROJECT
5	OHIO	1-280-2(2)72

311
328

WOO-280-5.74
WOOD COUNTY

3
20

RIGHT OF WAY ONLY



REV.	DATE	DESCRIPTION

TOTAL NUMBER OF
29 OWNERSHIPS
3 TOTAL TAKES
4 OWNERSHIPS WITH STRUCTURES INVOLVED
1 OWNERSHIPS WITH "P" ITEMS

SUMMARY OF ADDITIONAL RIGHT OF WAY

NOTE: All areas in Square Feet unless shown otherwise

W00-280-574
 WOOD COUNTY
 LIMITED ACCESS
 OHIO
 FHWA REGION 5
 FEDERAL PROJECT 1-280-2(2)72 STATE PROJECT 02547(0)

312
 328
 4
 20

PARCEL NO.	OWNER	SHEET NO.	OWNERS RECORD		RECORD AREA	TOTAL P.R.O.	GROSS TAKE	P.R.O. IN TAKE	NET TAKE	STRUC-TURE	NET RESIDUE		TYPE FUND	REMARKS AND PERSONALITY	AS ACQUIRED	
			BOOK	PAGE							LEFT	RIGHT			BOOK	PAGE
	Parcels 101 thru 105 have been deleted from plan															
108	Workingmans Friend Oil Co.	15	575	931	25,200	—	—	—	—					Not Required		
107	ABKO Investment Co., Inc.	15	583	695	5,20Ac.	—	—	—	—					Not Required		
108-T	Earl E., Edwin J., Fredrick W. Weiland, Floyd J. & Gloria M. Weiland	15	529	320	1.62 Ac.	0.128Ac.	2011	—	2011	No	—	1,492Ac.	I	to Constr. Dr. & grade area		
108-T1	" " " " " "	17	520	826			500	—	500	No			I	to Constr. Dr.		
109-WD	Lawrence A., SR. and Marjorie A. Oberheu	15	498	628	12,600	—	414	—	414	No	12,186	—	I			
109-T	" " " " " "	15					910	—	910	No			I	to grade area		
110-WD	Alvah W. and Margaret L. Garner	15	525	499	12,600	—	414	—	414	No	12,186	—	I			
110-T	" " " " " "	15	596	357			910	—	910	No			I	to grade area		
111-WD	The Standard Oil Co.	15,17	473	810	1.00Ac.	0.093Ac.	0.017Ac.	—	0.017Ac.	No	—	0.881Ac.	I			
111	" " " " " "	17	473	806			0.102Ac.	0.093Ac.	0.009Ac.	No			I			
111-T	" " " " " "	15,17					0.106Ac.	—	0.106Ac.	No			I	to Constr. Drives and grade area		
112-WD	Rural Board of Education of Ross TWP, Wood Co.	14	228	330	46.12 Ac.	1.720 Ac.	65	—	65	No	44,399Ac.	—	I			
112-T	THE ROSS TOWNSHIP RURAL BOARD OF EDUCATION Ohio AKA	14,17	228,228	329,327			0.201 Ac.	—	0.201Ac.	No			I	to Constr. Drives, Sidewalk and grade area		
113-WD	Bob Evans Farm Foods, Inc.	14,17	530	602,599	1.51Ac.	0.355Ac.	0.159 Ac.	0.147Ac.	0.012Ac.	No			I			
113-T	" " " " " "	14,17					0.061Ac.	—	0.061Ac.	No		1.163Ac.	I	to Constr. Dr. & Sidewalk		
114	Hirzel Canning Co.	17	523	883	0.30Ac.	0.028Ac.	—	—	—					Not Required		
115-WL	Margarete M. AKA Margarete Martha Simon Etal.	6,16	601	527	142.24Ac.	1.671Ac.	1.116Ac.	—	1.116Ac.	No	138,901Ac.	—	I			
115-WD	" " " " " "	16	(* SEE	RIGHT)			0.937Ac.	0.985Ac.	0.552Ac.	No			I			
118	George W. Young Jr.	16	462	86	15,030	—	—	—	—					Not Required		
117	Wray K. and Floy L. White	16	462	834	22,155	—	—	—	—					Not Required		
118-WD	Leroy Teet, deceased	16	259,276	580,514	24,200	—	651	—	651	No	23,549	—	I			
			280	399												
119	City of Northwood	16	303,490	492,542	19.65Ac.	1.560Ac.	—	—	—					Not Required		
120-WD	Port Lawrence Title and Trust Co. (Tr.)	13,7	593	667	18,695	—	2462	—	2462	No	16,233	—	I			
120-T	" " " " " "	13					488	—	488	No			I	to Constr. Dr.		
120A-WD	Eastern Lanes, Inc.	7	389	474	3.00Ac.	—	0.003Ac.	—	0.003Ac.	No	2.911 Ac.	—	I			
			360	747												
121-WD	The Ohio Oil Co.	13	410	330,332	39,440	—	75	—	75	No	—	39,315	I			
121-WD1	" " " " " "	13					50	—	50	No			I			
121-T	" " " " " "	13					3281	—	3281	No			I	to Constr. Drives and grade area		
122-S	Sambo's Restaurants, INC.	13	551,591	693,376	54,500	—	625	—	625	No	54,500	—	I	to Constr. Sewer		
123-WL	Toledo Ohio East Congregation of JEHOVAH'S WITNESSES	8	408	664	1.66Ac.	0.167Ac.	0.124Ac.	—	0.124Ac.	No	—	1.369Ac.	I			
					4,597	0.043						6,972				
124-WL	Martha M. Koenig	8,10	224	472	8,953	—	1.625Ac.	—	1.625Ac.	No	—	7,158. Ac.	I			
124A-WD	WOOD COUNTY COMMISSIONERS	8,10	218	166	0.383	0.383	—	0.383	—	No	—	—	I	Not Required (west 27 of East 30 - ALL P.R.O.)		

SHEET 1 of 2

* PARCEL 115 WL, 115 WD
 Vol. PAGE
 599 214
 599 212
 599 210
 591 981
 591 979
 591 977
 591 975
 591 623
 591 621
 583 767
 583 765
 496 590
 426 469
 616 840
 616 844
 616 846
 616 848

12	4-28-87	PAR 115 ADD VOL & PAGES
11	4-28-87	PAR 112 REMOVE Misc VOL & PAGES
10	3-17-87	PAR 124-WL CORRECT DEED AREA
9	3-17-87	PAR 120A-WD - ADD VOL & PAGE
COMPLETION DATE :		
REV.	DATE	DESCRIPTION
8	3-17-87	PAR 112 ADD AKA & VOL & PAGES
7	3-11-87	PAR 113 CHANGE PAGE NUMBERS
6	3-11-87	PAR 111 ADD VOL & PAGES
5	3-11-87	PAR 115 ADD VOL & PAGES
4	1-15-84	PAR 124A-WD, ADD No TAKE
3	11-17-80	ADD PAR 124A-WD
2	3-11-86	OWNERSHIP UPDATE, PARS. 108, 109, 112, 115, 118, 122, 123, 124, 124-WL, 124-WL, 124-WL, 124-WL
1	1-31-86	Revised Parcel Numbers

SUMMARY OF ADDITIONAL RIGHT OF WAY

NOTE: All areas in Square Feet unless shown otherwise

CALCULATED BY: LBC	DATE: 1-86	OHIO
CHK'D BY: RHD	DATE: 3-86	FHWA REGION 5
FEDERAL PROJECT: 1-280-2(2)72	STATE PROJECT: 02547(0)	313 328

5
20

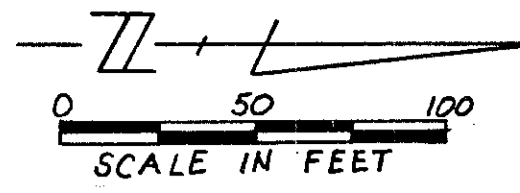
SHEET 2 of 2

PARCEL NO.	OWNER	SHEET NO.	OWNERS RECORD		RECORD AREA	TOTAL P.R.O.	GROSS TAKE	P.R.O. IN TAKE	NET TAKE	STRUC-TURE	NET RESIDUE		TYPE FUND	REMARKS AND PERSONALITY	AS ACQUIRED	
			BOOK	PAGE							LEFT	RIGHT			BOOK	PAGE
125WD-2	Lawrence G. Koenig	10					0.110Ac	0.110Ac	3.970	No						
125-WL	Lawrence G. Koenig	10	224	471	8.867Ac.	0.444Ac.	4.163Ac.	0.193Ac.	3.970Ac.	Yes		4.333Ac.	I			
125-WD	"	10	224	454			0.860Ac.	0.046Ac.	0.315Ac.	No			I			
125-T	"	10					0.038Ac.		0.038Ac.	No			I	to grade area		
125-1WD	"	10	290, 295	481, 585	4.30Ac.	0.206Ac.	0.173Ac.	0.115Ac.	0.058Ac.	No		4.036Ac.	I			
125-1T	"	10					0.131Ac.		0.131Ac.	No			I	to constr. temporary road		
125 A-WD	Wood County Commissioners	10	218	166	0.378Ac.	0.378Ac.		0.378Ac.		No			I	Not Required		
126-WD	Lorna B. Bauerschmidt (* SEE BELOW)	10, 20	554, 584	86, 503	1.758 Ac.	0.304Ac.	0.810 Ac.	0.304 Ac.	0.508 Ac.	No		0.948Ac.	I			
126-T	"	10					0.055Ac.		0.055Ac.	No			I	to constr. temporary road		
126A-WD	City of Northwood	10, 20	553	116	0.112 Ac.	0.037Ac.	0.112 Ac.	0.037 Ac.	0.075 Ac.	No			I			
127-WD	Leland T. Antoine	20	569, 566	668, 325*	1.635 Ac.	0.140 Ac.	0.329 Ac.	0.140 Ac.	0.189 Ac.	No		1.306Ac.	I	* Vol 593, Pg 95 & Vol 593, Page 93		
127A-WD	City of Northwood	20	553	120	0.105Ac.	0.035Ac.	0.104 Ac.	0.035 Ac.	0.069 Ac.	No		0.001Ac.	I			
128	Kwok Leung and Elizabeth Lee	20	549	278	9,750									Not Required		
129	Glen F. and Marianne Susor	20	589	48	8.03Ac.											
			439	462												
131	M. C. Wagner, L. E.	20	582	552	0.47Ac.	0.074Ac.								Not Required		
132	Glen Susor	10, 20	512	472	0.84Ac.	0.126Ac.								Not Required		
133-WL	Earl E. Weiland & BONNIE JEAN CONLEY, TRUSTEE FOR SHARI LOU CLAY	9	520	826	0.65Ac.	0.051Ac.	0.657Ac.	0.051Ac.	0.606Ac.	Yes			I	Total Take		
134-WL	James F. Lenman *SEE REMARKS	7, 9	372	226	8.02Ac.	0.402Ac.	2.021Ac.		2.021Ac.	No	5.577Ac.		I	*134-BS CLEMONS BOATS		
135-WL	Betty L. Young	9	365, 372	262, 383	1.26Ac.	0.097Ac.	0.975Ac.	0.087Ac.	0.888Ac.	Yes	0.285Ac.		I			
135-ER	"	9	609	659			0.285Ac.	0.010Ac.	0.275Ac.				I			
136-WL	Sun Oil Company of Pennsylvania	9, 11	291	237	41.85Ac.	1.567Ac.	5.169Ac.	0.156Ac.	5.013	No	28.759Ac.		I	"P" Electric Sign must be removed	652	171
136-WD	"	9, 13, 13					7.708Ac.	0.850Ac.	6.858Ac.	No			I			
136-WL1	"	10, 11	291	237	15.40Ac.	0.326Ac.	5.371Ac.	0.267Ac.	5.104Ac.	No		9.905Ac.	I	"P" Electric Sign must be removed		
136-WD1	"	10					0.125Ac.	0.060Ac.	0.065Ac.	No			I			
136-WL2	" (Lucas Co.)	11	1902, 1317	95, 73	40.00Ac.	8.10Ac.	0.493Ac.		0.493Ac.	No		31.407Ac.	I	* 136-BS JAMES B. EDMUNDS		
136-WL3	" (Lucas Co.)	11	1421	73	73.83Ac.	3.90Ac.	0.670Ac.		0.670Ac.	No	69.260Ac.		I	136-BS1 CABEY OUTDOORS ADVERTISING Co.		
	* SEE REMARKS				171.08	13.893								136-BS2 SUNOCO SPORTSMAN CLUB		
137-WD	John T. Hatfield	12, 18	518	572	0.767Ac.	0.412Ac.	0.767Ac.	0.412Ac.	0.355Ac.	Yes			I	Total Take	614	922
138-T	Toledo's Great Eastern Shoppers City, Inc.	12	353	91	51.16Ac.	1.327Ac.	2900		2900	No		49.827	I	to Constr. Dr.		
138-S	"	12							250SF	No			I	To Build C.E.	644	679
139-WD	Budget Plan, Inc.	18	406	422	1.157Ac.	0.005Ac.	0.020Ac.	0.005Ac.	0.015Ac.	No	0.930Ac.		I		613	138
139-T	"	12				0.207Ac.	914		914	No			I	to Constr. Dr.		
140-WD	Milton and Ruth L. Hecht	18	611	828	0.626Ac.	0.199Ac.	0.273Ac.	0.199Ac.	0.077Ac.	No	0.353Ac.		I		614	701
141-T	Bennett Enterprises, Inc.	18	444	395	1.02Ac.	0.088Ac.	0.066Ac.		0.066Ac.	No	0.932Ac.		I	to Constr. Dr. 2- Signs (Enter & Exit.)		
* 126WD	LORNA B. BAUERSCHMIDT		553	163												
			553	163												
			553	163												
			553	161												
			553	157												

17	10/30/89	ADD PAR 138-E
16	5-31-89	AREA CORRECTED PAR 136WL, 136WD
15	5-4-87	ADD PAR NO 136-BS, 136BS1, 136BS2
14	5-4-87	ADD PAR NO 134-BS
13	3-19-87	PAR 127 ADD VOL & PAGE'S
12	3-19-87	PAR 133 ADD TRUSTEE NAME
11	3-11-87	ADD VOL & PAGE PAR. 135
10	3-11-87	ADD VOL & PAGE'S PAR 126
9	1-15-86	PAR 124A-WD-ADD NO TAKE
COMPLETION DATE ?		
REV.	DATE	DESCRIPTION
8	12-30-86	PAR 136WL - RESIDUE AREA CHANGE
7	11-19-86	ADD PAR NO 125 WD-2
6	11-17-86	CORRECT DESCRIPTION ERROR PAR 125WL
5	11-8-86	PAR 125 ADD VOL & PAGE'S
4	10-30-86	PAR 125WL CORRECT NET RESIDUE AREA
3	10-29-86	PAR 180-T REMOVED
2	3-11-86	OWNERSHIP, UPDATE PARS, 129, 130, 136, 138, 139, 140, 141, 142
1	1-31-86	REVISED PARCEL NUMBERS

010

CITY OF NORTHWOOD
SEC. 33 T.8 N., R.12 E.



FEDERAL REGION	STATE	PROJECT
5	OHIO	1-280-2(2)72

314
328
6
20

WOO-280-574
WOOD COUNTY
R/W PLANS

RAMP "A"
SPIRAL DATA
 $\theta_s = 12^\circ 00' 00''$
 $L_s = 200.00'$
 $L.T. = 133.64'$
 $S.T. = 66.95'$
 $T.S. Sta. 313+30.00$
 $S.C. Sta. 315+30.00$

CURVE DATA
 $P.I. Sta. 316+48.79$
 $\Delta = 27^\circ 56' 33''$
 $D_c = 12^\circ 00' 00''$
 $R = 477.46'$
 $T = 118.79'$
 $L = 232.86'$
 $E = 14.56'$
 $S.C. Sta. 315+30.00$
 $R.T. Sta. 317+62.86$

WALES RD.
CURVE DATA
 $P.I. Sta. 19+32.42$
 $\Delta = 63^\circ 39' 42''$
 $D_c = 10^\circ 00' 00''$
 $R = 572.96'$
 $L_c = 436.62'$
 $L_s = 200.00'$
 $\theta_s = 10^\circ 00' 00''$
 $T_s = 457.38'$
 $E_s = 104.84'$
 $X_c = 199.39'$
 $Y_c = 11.61'$
 $L.T. = 133.55'$
 $S.T. = 66.86'$
 $T.S. Sta. 14+75.04$
 $S.T. Sta. 23+11.66$

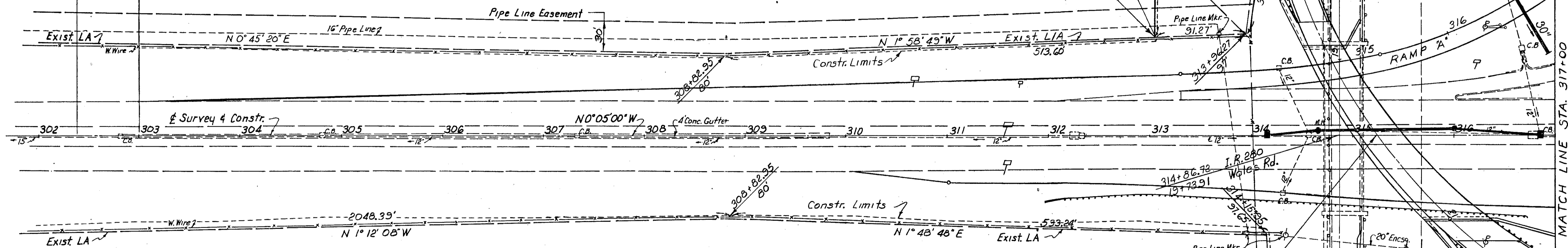
(15) Margarete M. AKA Margarete Martha Simon, Etal
142.24 Ac.
 (15 WL) T.B.A. = 1.116 Ac. (15 WD) T.B.A. = 0.552 Ac.
 P.R.O. = 0.385 Ac.
 Total = 0.937 Ac.

~ Cultivated ~

BEGIN WORK
STA. 302+38.00

BEGIN PROJECT
STA. 303+00.00

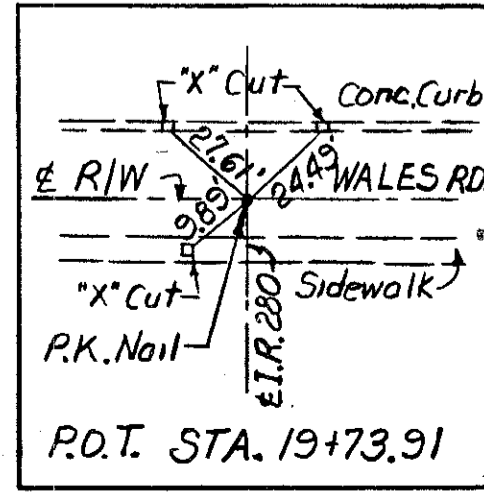
BEGIN ACQUISITION
STA. 313+05



STA. 315+24.44 I.R. 280 =
STA. 20+00 Wales Rd. Reloc.

(12)
Rural Board of Education of Ross Twp. WOOD Co., OHIO
AKA BOARD OF EDUCATION, NORTHWOOD
46.12 Ac.

NOTE: ADD 100 TO
ALL PARCEL NUMBERS



2	3-11-86	Ownership Update: 112 # 115
1	1-31-86	Revised Parcel Numbers
REV.	DATE	DESCRIPTION

I.R. 280
Sta. 302+00 to Sta. 317+00

DRAWN	CHECKED	DATE

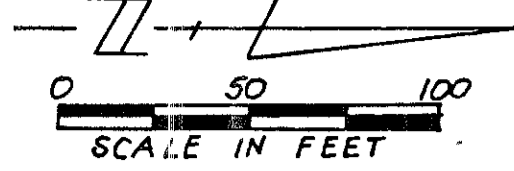
MATCH LINE See Sheet No. 14

MATCH LINE STA. 317+00

See Sheet No. 7

See Sheet No. 8

CITY OF NORTHWOOD
SEC. 33 T.8N.,R.12E.



F.H.W.A. REGION	STATE	PROJECT
5	OHIO	1-280-2(2)72

315
328

7
20

W00-280-574
WOOD COUNTY
R/W PLANS

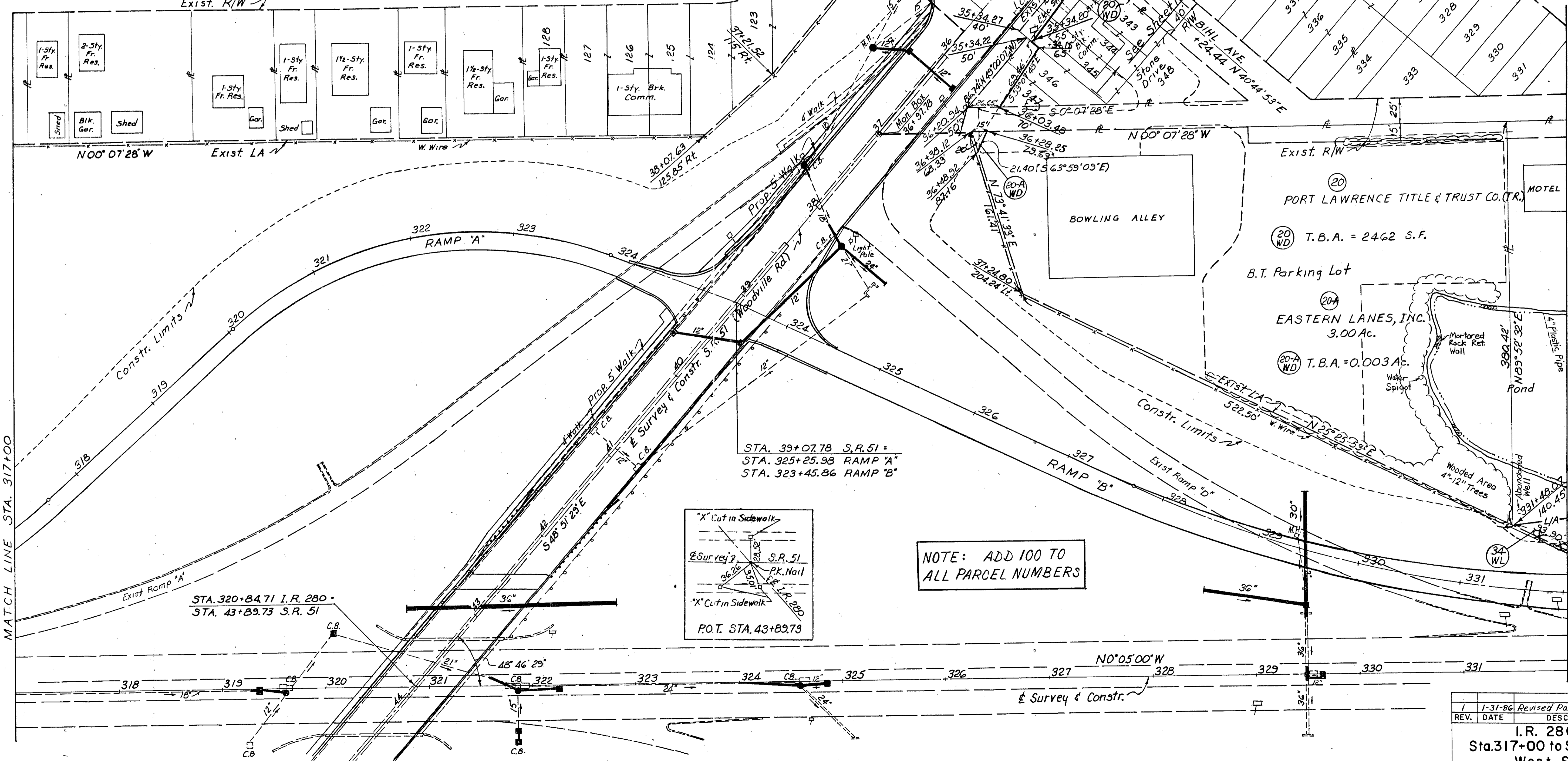
RAMP "A"
CURVE DATA
P.I. Sta. 322+22.99
 $\Delta = 62^\circ 35' 36''$
 $D_c = 16^\circ 00' 00''$
 $R = 358.10'$
 $T = 217.70'$
 $L = 391.21'$
 $E = 60.98'$
P.C. Sta. 320+05.29
P.T. Sta. 323+96.50

RAMP "B"
CURVE DATA
P.I. 330+25.09
 $\Delta = 25^\circ 13' 30''$
 $D_c = 5^\circ 00' 00''$
 $R = 1145.92'$
 $T = 256.40'$
 $L = 504.50'$
 $E = 28.34'$
P.C. Sta. 327+68.69
P.T. Sta. 332+73.19

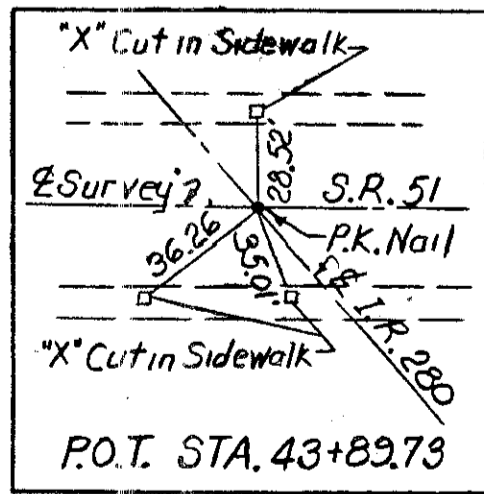
HAYES PLACE

EAST GARDEN ADDN.

GOODRICH AVE.



STA. 39+07.78 S.R. 51 =
STA. 325+25.98 RAMP "A"
STA. 323+45.86 RAMP "B"



NOTE: ADD 100 TO ALL PARCEL NUMBERS


STA. 320+84.71 I.R. 280 +
STA. 43+89.73 S.R. 51

See Sheet No. 6
MATCH LINE STA. 317+00

MATCH LINE STA. 332+00
See Sheet No. 9

REV.	DATE	DESCRIPTION
1	1-31-86	Revised Parcel Numbers
I.R. 280 Sta. 317+00 to Sta. 332+00 West Side		
DRAWN	CHECKED	DATE

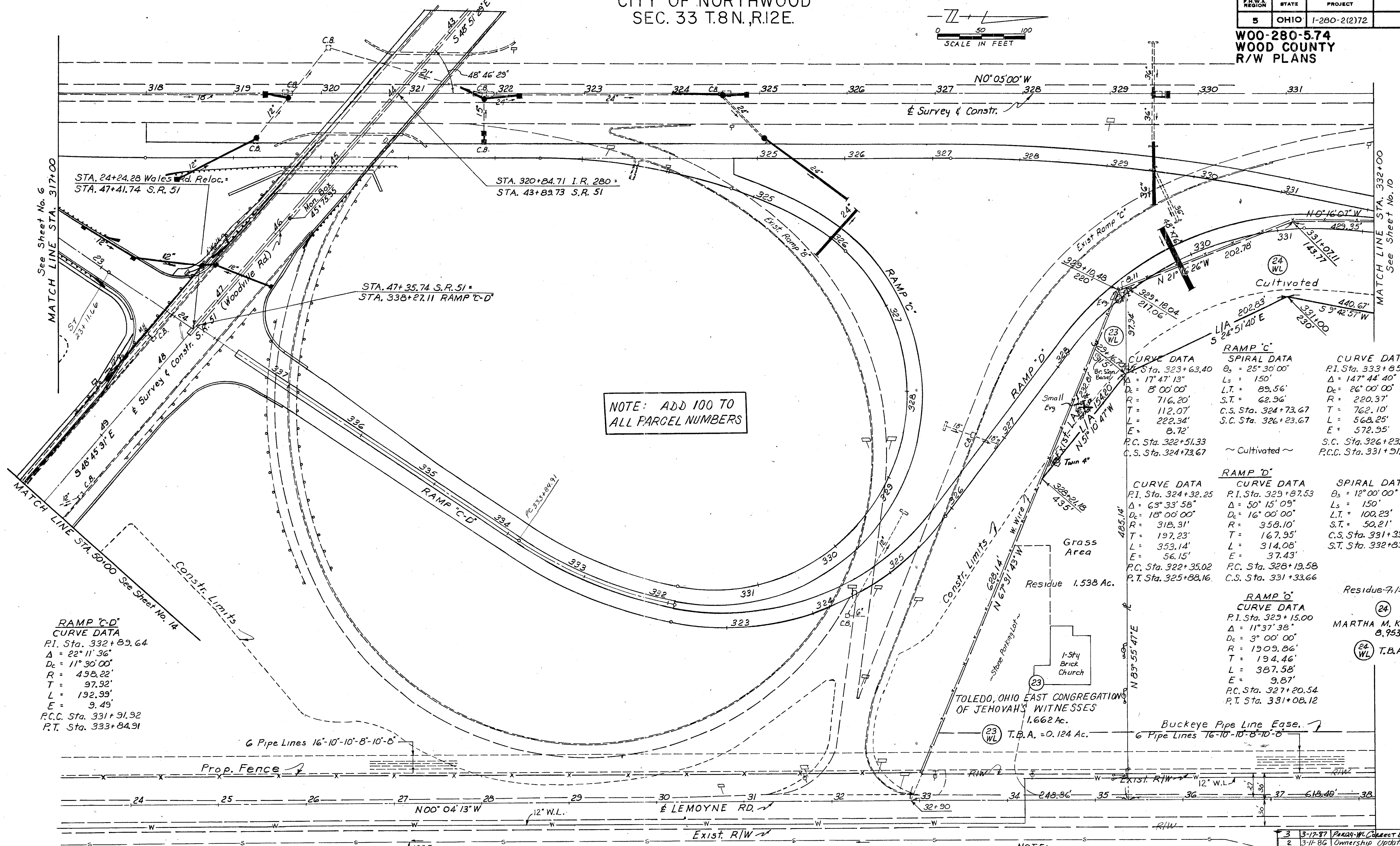
CITY OF NORTHWOOD
SEC. 33 T.8N. R.12E.



F.H.W.A. REGION	STATE	PROJECT
5	OHIO	1-280-2(2)72

316
328
8
20

WOO-280-574
WOOD COUNTY
R/W PLANS



STA. 24+24.28 Wales Rd. Reloc. =
STA. 47+41.74 S.R. 51

STA. 320+84.71 I.R. 280 =
STA. 43+89.73 S.R. 51

STA. 47+35.74 S.R. 51 =
STA. 338+27.11 RAMP 'C-D'

NOTE: ADD 100 TO
ALL PARCEL NUMBERS

CURVE DATA	SPIRAL DATA	CURVE DATA
P.I. Sta. 323+63.40 Δ = 17° 47' 13" D _c = 8' 00' 00" R = 716.20' T = 112.07' L = 222.34' E = 8.72' P.C. Sta. 322+51.33 C.S. Sta. 324+73.67	θ _s = 25° 30' 00" L _s = 150' L.T. = 89.56' S.T. = 62.96' C.S. Sta. 324+73.67 S.C. Sta. 326+23.67	P.I. Sta. 333+85.77 Δ = 147° 44' 40" D _c = 26' 00' 00" R = 220.37' T = 762.10' L = 568.25' E = 572.95' S.C. Sta. 326+23.67 P.C.C. Sta. 331+91.92

CURVE DATA	CURVE DATA	SPIRAL DATA
P.I. Sta. 324+32.25 Δ = 63° 33' 58" D _c = 18' 00' 00" R = 318.31' T = 197.23' L = 353.14' E = 56.15' P.C. Sta. 322+35.02 P.T. Sta. 325+88.16	P.I. Sta. 329+87.53 Δ = 50° 15' 09" D _c = 16' 00' 00" R = 358.10' T = 167.95' L = 314.08' E = 37.43' P.C. Sta. 328+19.58 C.S. Sta. 331+33.66	θ _s = 12° 00' 00" L _s = 150' L.T. = 100.23' S.T. = 50.21' C.S. Sta. 331+33.66 S.T. Sta. 332+83.66

RAMP 'O'
CURVE DATA
P.I. Sta. 329+15.00 Δ = 11° 37' 38" D _c = 3' 00' 00" R = 1909.86' T = 194.46' L = 387.58' E = 9.87' P.C. Sta. 327+20.54 P.T. Sta. 331+08.12

RAMP 'C-D'
CURVE DATA
P.I. Sta. 332+89.64 Δ = 22° 11' 36" D _c = 11' 30' 00" R = 438.22' T = 97.92' L = 192.99' E = 9.49' P.C.C. Sta. 331+91.92 P.T. Sta. 333+84.91

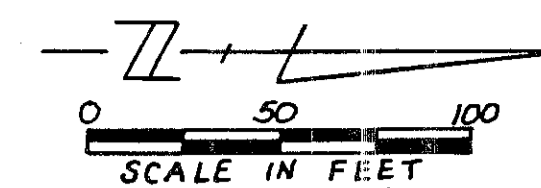
REV.	DATE	DESCRIPTION
3	3-17-87	Parish-WL Collect Deed Area
2	3-11-86	Ownership Update: 123
1	1-31-86	Parcel Numbers Revised

NOTE:
No heavy equipment is allowed
to cross Buckeye Pipeline easement.

I.R. 280
Sta. 317+00 to Sta. 332+00
East Side

DRAWN	CHECKED	DATE

CITY OF NORTHWOOD
SEC. 33 T.8 N., R.12 E.



F.W.W. REGION	STATE	PROJECT
5	OHIO	1-280-2(2)72

317
328
9
20

W00-280-574
WOOD COUNTY
R/W PLANS

CITY OF NORTHWOOD
FR. SEC. 28 T.8 N., R.12 E.

NOTE: ADD 100 TO ALL PARCEL NUMBERS

RAMP "M" CURVE DATA

P.I. Sta. 334+43.83	P.I. Sta. 340+44.89
$\Delta = 16^{\circ} 56' 22''$	$\Delta = 17^{\circ} 22' 28''$
$D_c = 5^{\circ} 00' 00''$	$D_c = 6^{\circ} 00' 00''$
$R = 1145.92'$	$R = 954.93'$
$T = 170.64'$	$T = 145.91'$
$L = 338.75'$	$L = 283.58'$
$E = 12.64'$	$E = 11.08'$
P.C. Sta. 332+73.19	P.C. Sta. 338+98.98
P.T. Sta. 336+11.98	P.T. Sta. 341+88.56

CURTICE RD. RELOC. CURVE DATA

P.I. Sta. 23+95.68	P.I. Sta. 344+94.95
$\Delta = 14^{\circ} 48' 02''$	$\Delta = 24^{\circ} 04' 25''$
$D_c = 3^{\circ} 00' 00''$	$D_c = 10^{\circ} 00' 00''$
$R_c = 1909.87'$	$R = 572.96'$
$L_c = 243.35'$	$T = 122.17'$
$L_s = 250.00'$	$L = 240.74'$
$\Theta_s = 3^{\circ} 45' 00''$	$E = 12.88'$
$T_s = 373.22'$	P.C. Sta. 343+72.78
$E_s = 17.42'$	P.T. Sta. 346+13.52
$X_c = 249.89'$	
$Y_c = 5.45'$	
$L.T. = 166.70'$	
$S.T. = 83.37'$	
T.S. Sta. 20+22.46	
S.T. Sta. 27+65.81	

RAMP "N" CURVE DATA

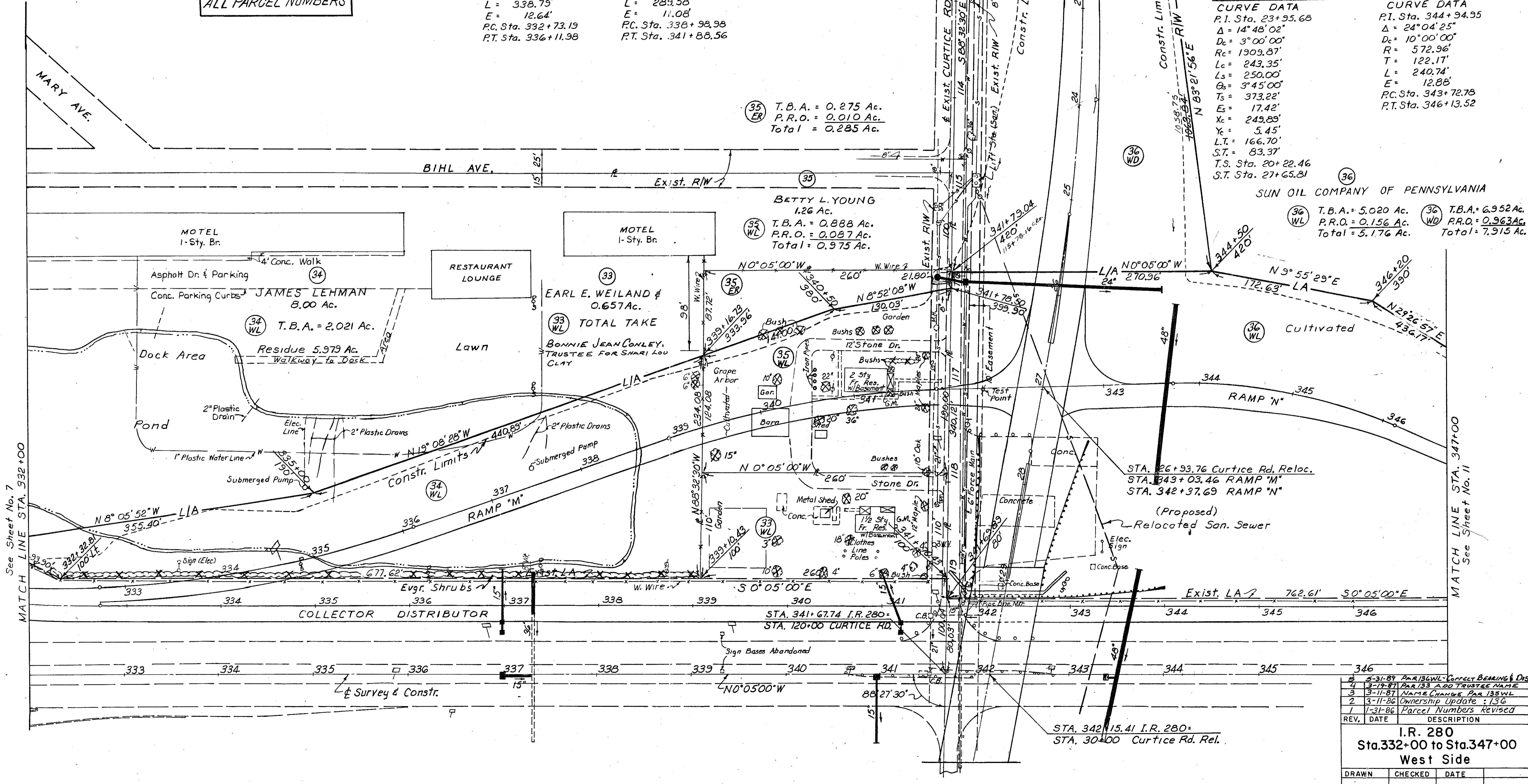
P.I. Sta. 344+94.95	P.I. Sta. 344+94.95
$\Delta = 24^{\circ} 04' 25''$	$\Delta = 24^{\circ} 04' 25''$
$D_c = 10^{\circ} 00' 00''$	$D_c = 10^{\circ} 00' 00''$
$R = 572.96'$	$R = 572.96'$
$T = 122.17'$	$T = 122.17'$
$L = 240.74'$	$L = 240.74'$
$E = 12.88'$	$E = 12.88'$
P.C. Sta. 343+72.78	P.C. Sta. 343+72.78
P.T. Sta. 346+13.52	P.T. Sta. 346+13.52

(35) T.B.A. = 0.275 Ac.
P.R.O. = 0.010 Ac.
Total = 0.285 Ac.

(35) T.B.A. = 0.888 Ac.
P.R.O. = 0.087 Ac.
Total = 0.975 Ac.

(36) T.B.A. = 5.020 Ac.
P.R.O. = 0.156 Ac.
Total = 5.176 Ac.

(36) T.B.A. = 6.952 Ac.
P.R.O. = 0.363 Ac.
Total = 7.315 Ac.



See Sheet No. 7
MATCH LINE STA. 332+00

MATCH LINE STA. 347+00
See Sheet No. 11

STA. 26+93.76 Curtice Rd. Reloc.
STA. 343+03.46 RAMP "M"
STA. 342+37.69 RAMP "N"

STA. 342+15.41 I.R. 280-
STA. 30+00 Curtice Rd. Rel.

REV.	DATE	DESCRIPTION
5	5-31-89	PAR 136 WL CORRECT BEARING & DIST
4	3-19-87	PAR 133 ADD TRUSTEE NAME
3	3-11-87	NAME CHANGE PAR 135 WL
2	3-11-86	Ownership Update - 136
1	1-31-86	Parcel Numbers Revised

I.R. 280
Sta. 332+00 to Sta. 347+00
West Side

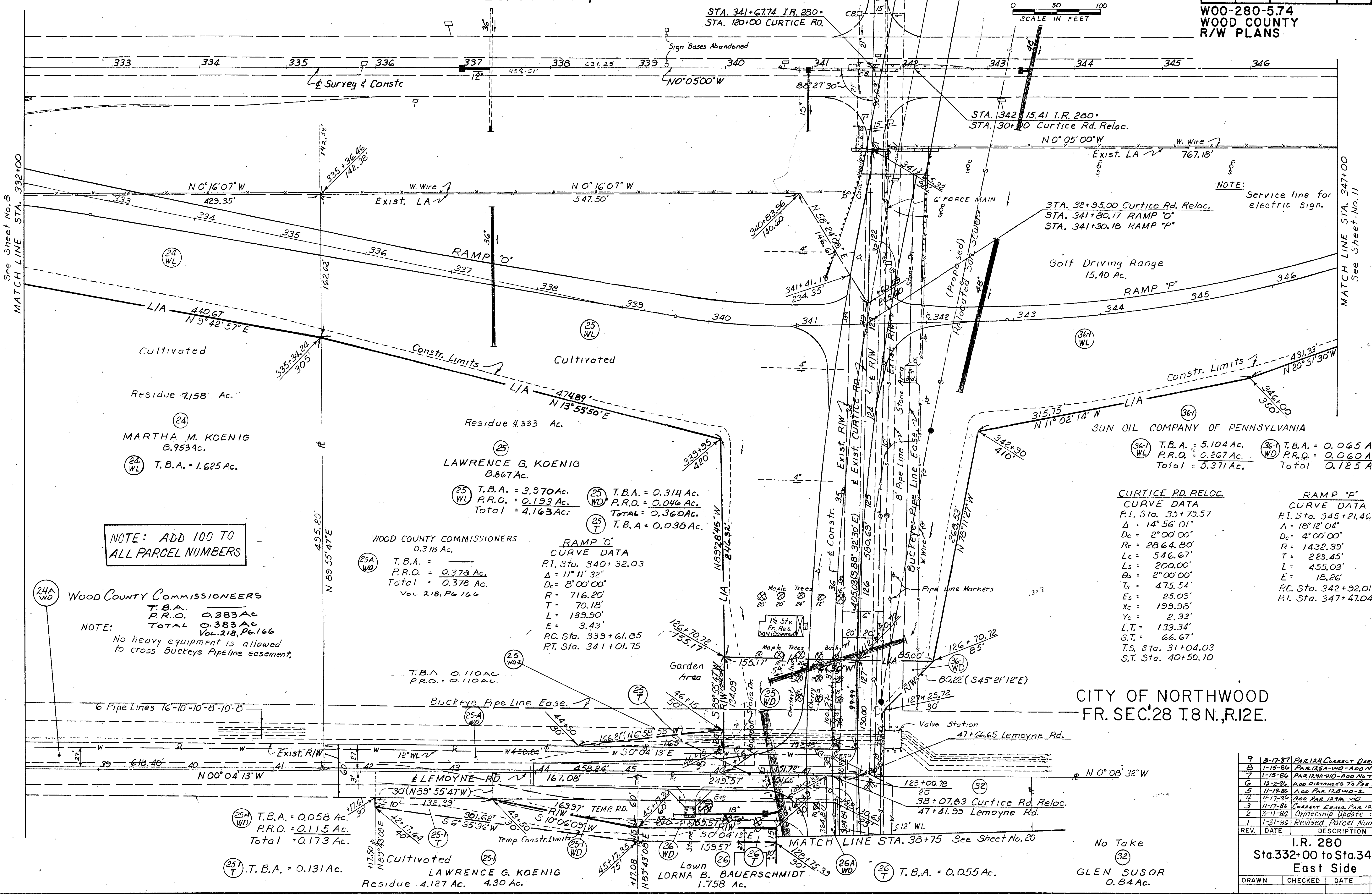
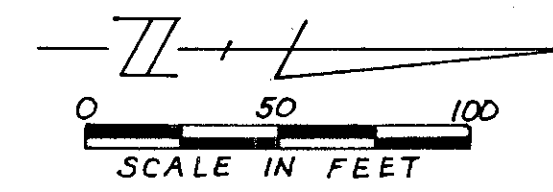
DRAWN	CHECKED	DATE
-------	---------	------

CITY OF NORTHWOOD
SEC. 33 T.8N.,R.12E.

F.H.W.A. REGION	STATE	PROJECT
5	OHIO	1-280-2(2)72

318
328
10
20

WOO-280-574
WOOD COUNTY
R/W PLANS



NOTE: Service line for electric sign.

NOTE: ADD 100 TO ALL PARCEL NUMBERS

WOOD COUNTY COMMISSIONERS
T.B.A. 0.383 Ac.
P.R.O. 0.383 Ac.
TOTAL 0.383 Ac.
VOL. 218, Pg. 166
NOTE: No heavy equipment is allowed to cross Buckeye Pipeline easement.

WOOD COUNTY COMMISSIONERS
0.378 Ac.
T.B.A. = 0.378 Ac.
P.R.O. = 0.378 Ac.
Total = 0.378 Ac.
VOL. 218, Pg. 166

RAMP 'O'
CURVE DATA
P.I. Sta. 340+32.03
Δ = 11° 11' 32"
Dc = 8' 00' 00"
R = 716.20'
T = 70.18'
L = 139.90'
E = 3.43'
P.C. Sta. 339+61.85
P.T. Sta. 341+01.75

CURTICE RD. RELOC.
CURVE DATA
P.I. Sta. 35+73.57
Δ = 14° 56' 01"
Dc = 2' 00' 00"
Rc = 2864.80'
Lc = 546.67'
Ls = 200.00'
Os = 2' 00' 00"
Ts = 475.54'
Es = 25.09'
Xc = 199.98'
Ye = 2.33'
L.T. = 133.34'
S.T. = 66.67'
T.S. Sta. 31+04.03
S.T. Sta. 40+50.70

RAMP 'P'
CURVE DATA
P.I. Sta. 345+21.46
Δ = 18° 12' 04"
Dc = 4' 00' 00"
R = 1432.39'
T = 229.45'
L = 455.03'
E = 18.26'
P.C. Sta. 342+92.01
P.T. Sta. 347+47.04

CITY OF NORTHWOOD
FR. SEC. 28 T.8N.,R.12E.

REV.	DATE	DESCRIPTION
9	3-12-87	PAR 124 CORRECT DEED AREA
8	1-15-86	PAR 125A-WO-ADD NO TAKE
7	1-15-86	PAR 124A-WO-ADD NO TAKE
6	12-2-86	ADD DISTANCES TO PAR 125 WO
5	11-19-86	ADD PAR 125 WO-2
4	11-17-86	ADD PAR 124A-WO
3	11-17-86	CORRECT ERROR PAR 125 WL
2	3-11-86	Ownership Update : 136
1	1-31-86	Revised Parcel Numbers

I.R. 280
Sta. 332+00 to Sta. 347+00
East Side

DRAWN	CHECKED	DATE
-------	---------	------

No Take
(32)
GLEN SUSOR
0.84 Ac.

(25A) T.B.A. = 0.058 Ac.
P.R.O. = 0.115 Ac.
Total = 0.173 Ac.

(25T) T.B.A. = 0.131 Ac.

LAWRENCE G. KOENIG
Residue 4.127 Ac. 4.30 Ac.

(26T) T.B.A. = 0.055 Ac.

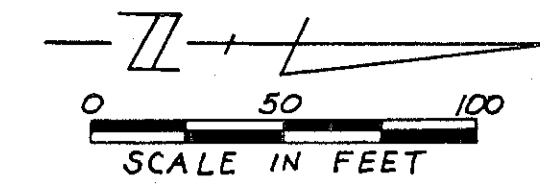
LORNA B. BAUERSCHMIDT
1.758 Ac.

8.785
8.170
8.753 (also 8.982)

FOR ANY QUESTIONS PLEASE CONTACT ODOT DISTRICT 2 REAL ESTATE AT 419-353-8131

CITY OF NORTHWOOD
FR. SEC. 28 T. 8 N., R. 12 E.

CITY OF OREGON
FR. SEC. 16 T. 10 S., R. 8 E.



F.M.W.A. REGION	STATE	PROJECT
5	OHIO	1-280-2(2)72

319
328

WOO-280-574
WOOD COUNTY
R/W PLANS

11
20

36
SUN OIL COMPANY OF PENNSYLVANIA

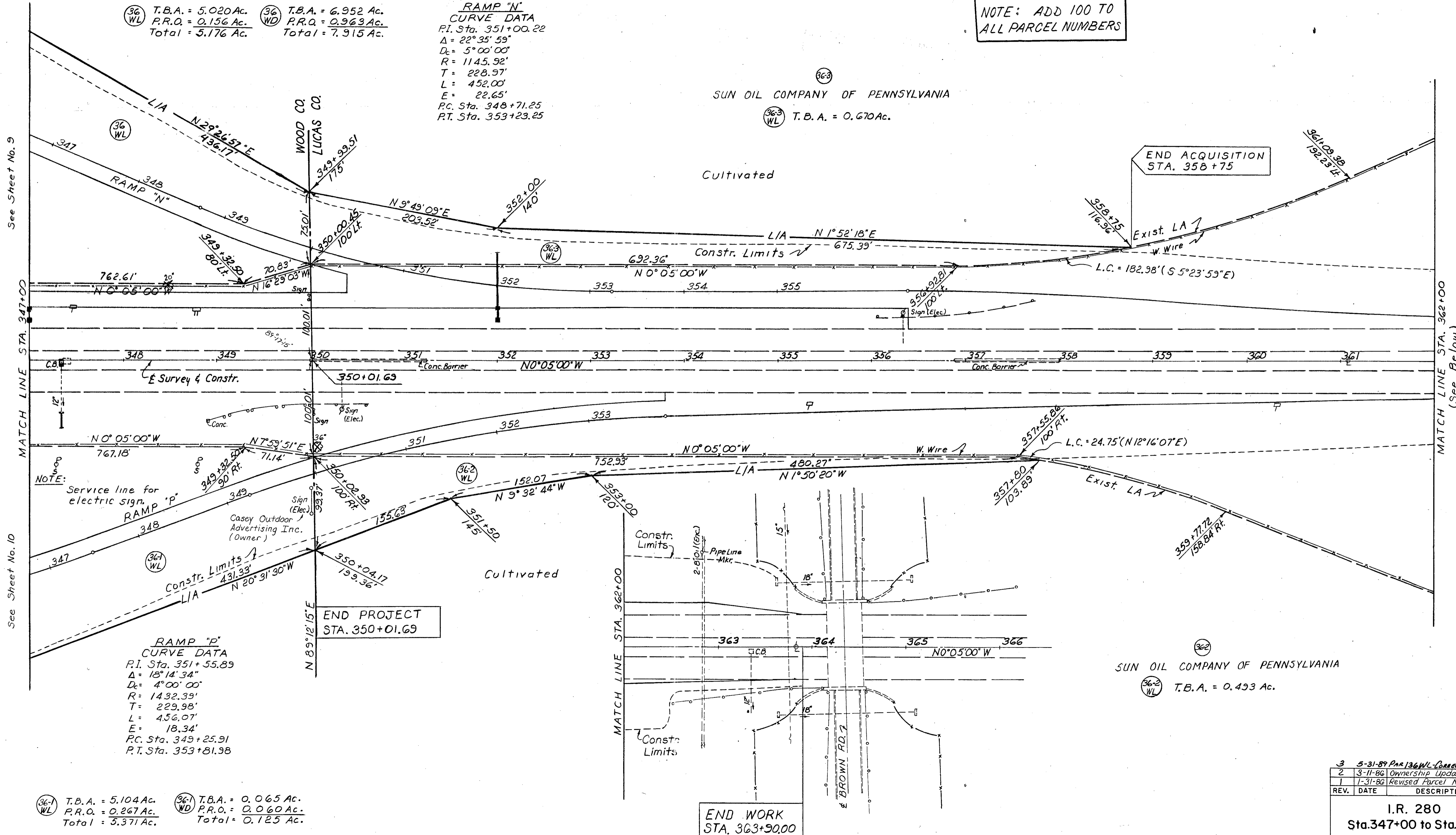
36 WL T.B.A. = 5.020 Ac.
P.R.O. = 0.156 Ac.
Total = 5.176 Ac.

36 WD T.B.A. = 6.952 Ac.
P.R.O. = 0.963 Ac.
Total = 7.915 Ac.

RAMP "N"
CURVE DATA
P.I. Sta. 351+00.22
 $\Delta = 22^\circ 35' 59''$
 $D_c = 5^\circ 00' 00''$
 $R = 1145.92'$
 $T = 228.97'$
 $L = 452.00'$
 $E = 22.65'$
P.C. Sta. 348+71.25
P.T. Sta. 353+23.25

NOTE: ADD 100 TO
ALL PARCEL NUMBERS

363
SUN OIL COMPANY OF PENNSYLVANIA
363 WL T.B.A. = 0.670 Ac.



See Sheet No. 9

See Sheet No. 10

MATCH LINE STA. 362+00
(See Below)

NOTE:
Service line for electric sign.

RAMP "P"
CURVE DATA
P.I. Sta. 351+55.89
 $\Delta = 18^\circ 14' 34''$
 $D_c = 4^\circ 00' 00''$
 $R = 1432.39'$
 $T = 229.98'$
 $L = 456.07'$
 $E = 18.34'$
P.C. Sta. 349+25.91
P.T. Sta. 353+81.98

361 WL T.B.A. = 5.104 Ac.
P.R.O. = 0.267 Ac.
Total = 5.371 Ac.

361 WD T.B.A. = 0.065 Ac.
P.R.O. = 0.060 Ac.
Total = 0.125 Ac.

END WORK
STA. 363+00.00

362
SUN OIL COMPANY OF PENNSYLVANIA
362 WL T.B.A. = 0.493 Ac.

3	5-31-89	PAR 136 WL - Correct Bearing - Dist
2	3-11-86	Ownership Update : 136
1	1-31-86	Revised Parcel Numbers
REV.	DATE	DESCRIPTION
I.R. 280 Sta. 347+00 to Sta. 364+00		
DRAWN	CHECKED	DATE

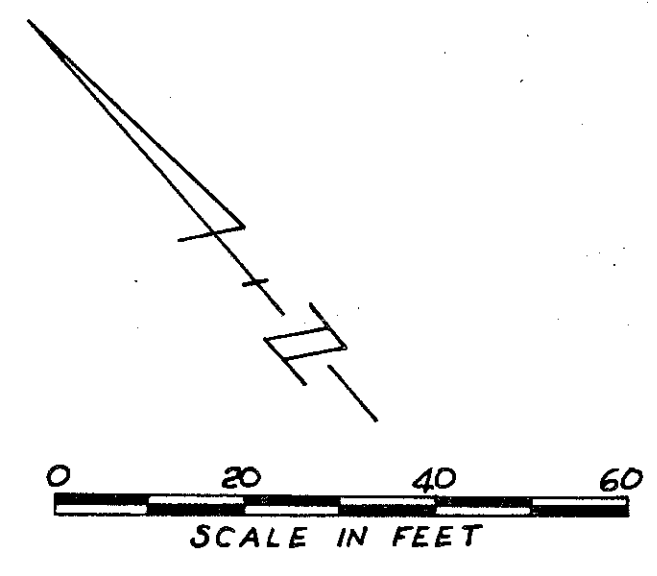
CITY OF NORTHWOOD
FR. SEC.28 T.8N.,R.12E.

F.H.W.A. REGION	STATE	PROJECT
5	OHIO	1-280-2(2)72

320
328

WOO-280-574
WOOD COUNTY
R/W PLANS

12
20

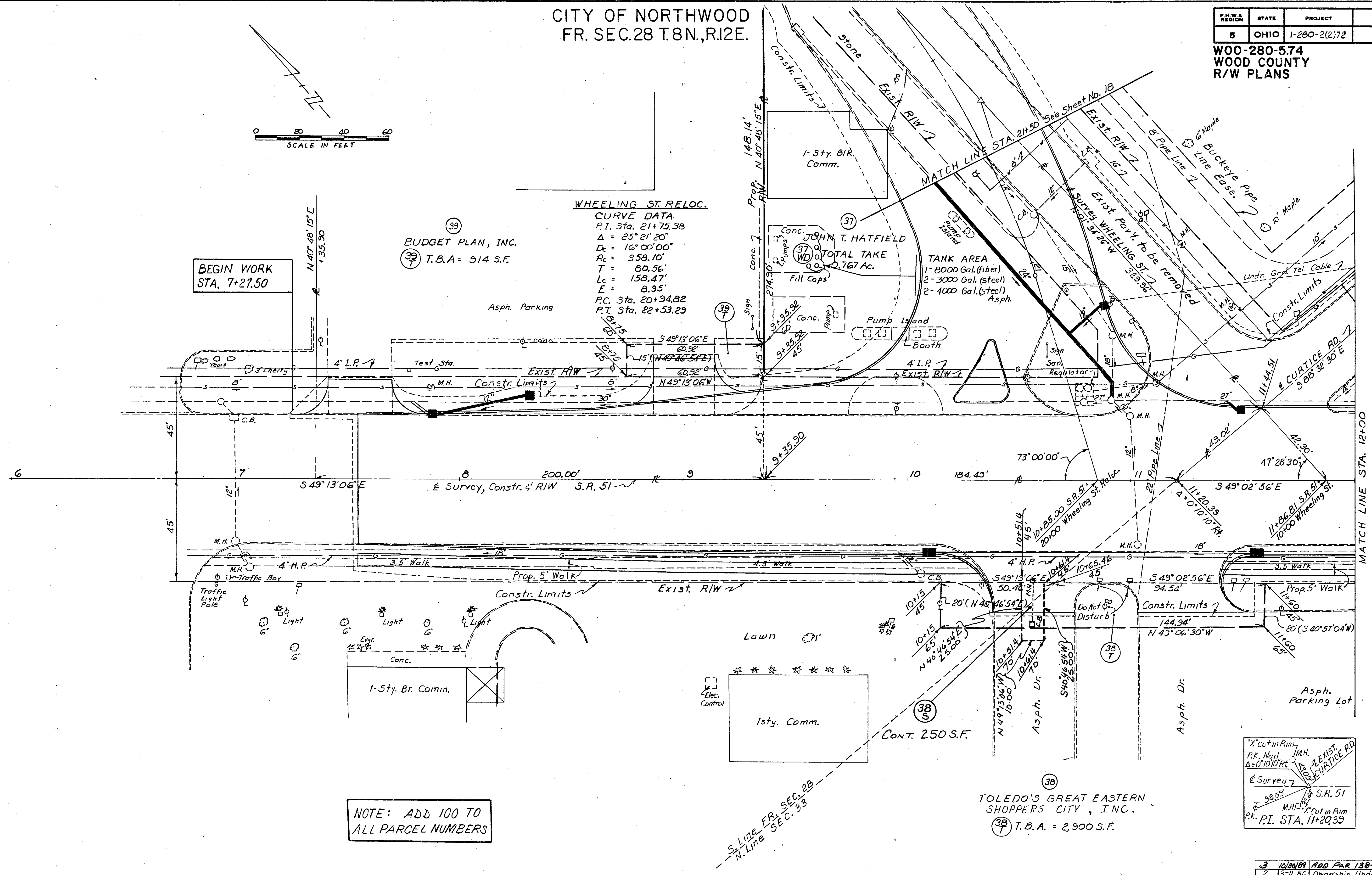


WHEELING ST. RELOC.

CURVE DATA
 P.I. Sta. 21+75.38
 $\Delta = 25^\circ 21' 20''$
 $D_c = 16^\circ 00' 00''$
 $R_c = 358.10'$
 $T = 80.56'$
 $L_c = 158.47'$
 $E = 8.95'$
 P.C. Sta. 20+94.82
 P.T. Sta. 22+53.29

(39)
 BUDGET PLAN, INC.
 (39) T.B.A = 914 S.F.

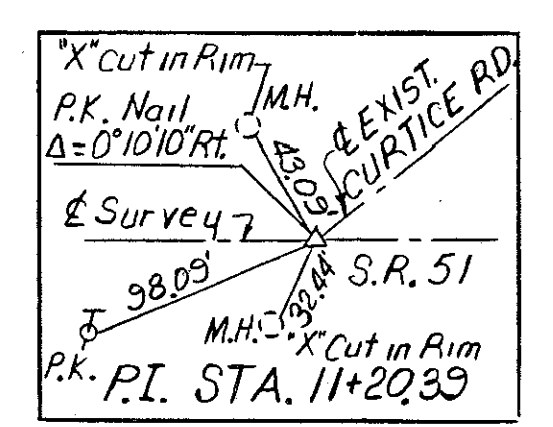
BEGIN WORK
STA. 7+27.50



NOTE: ADD 100 TO
ALL PARCEL NUMBERS

S. Line FR. SEC. 28
 N. Line SEC. 33

(38)
 TOLEDO'S GREAT EASTERN
 SHOPPERS CITY, INC.
 (38) T.B.A = 2,900 S.F.



CITY OF NORTHWOOD
SEC. 33 T.8N.,R.12E.

REV.	DATE	DESCRIPTION
3	10/30/89	ADD PAR 138-S
2	3-11-86	Ownership Update : 138
1	1-31-86	Revised Parcel Numbers

S.R. 51
Sta. 6+00 to Sta. 12+00

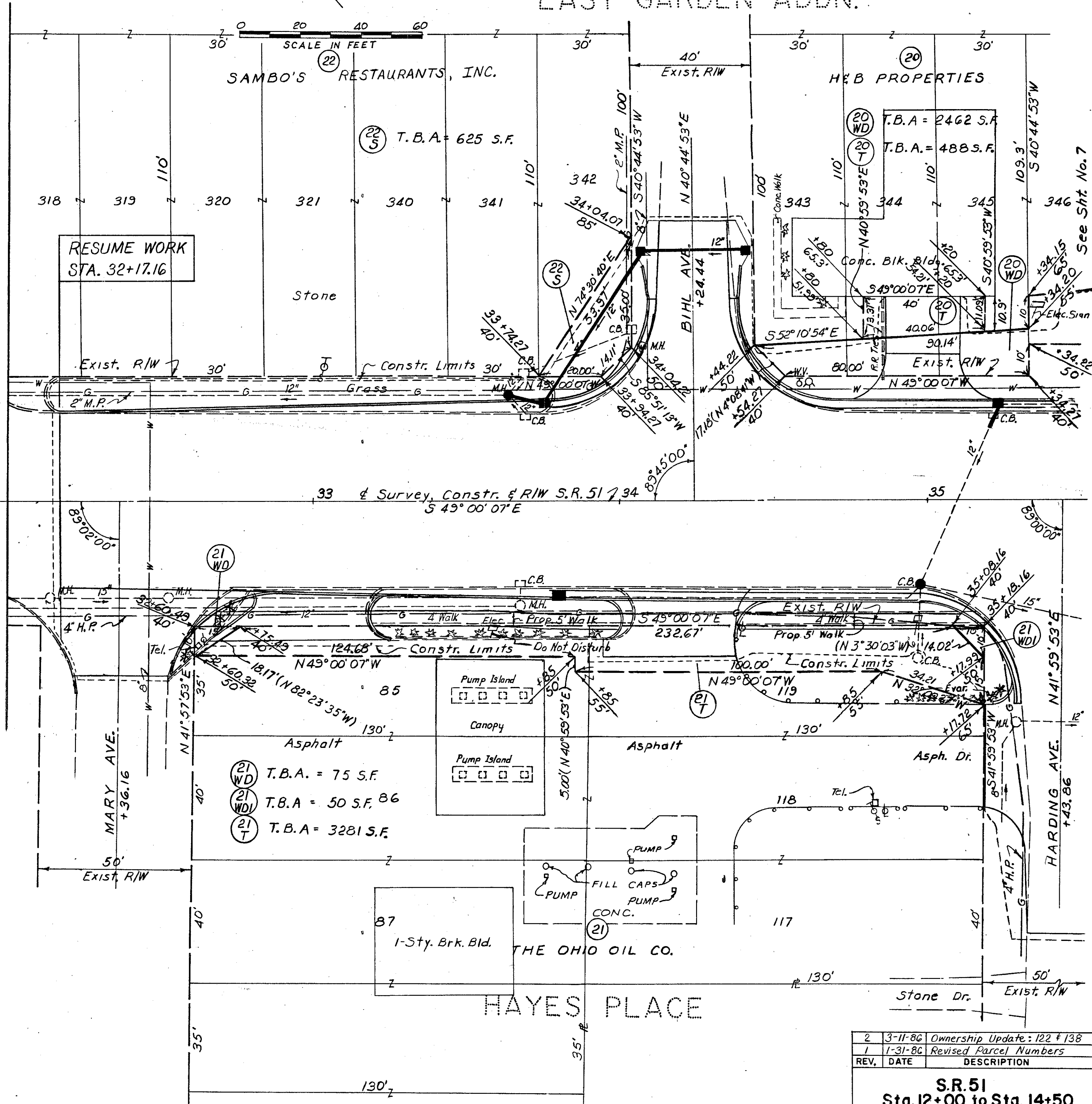
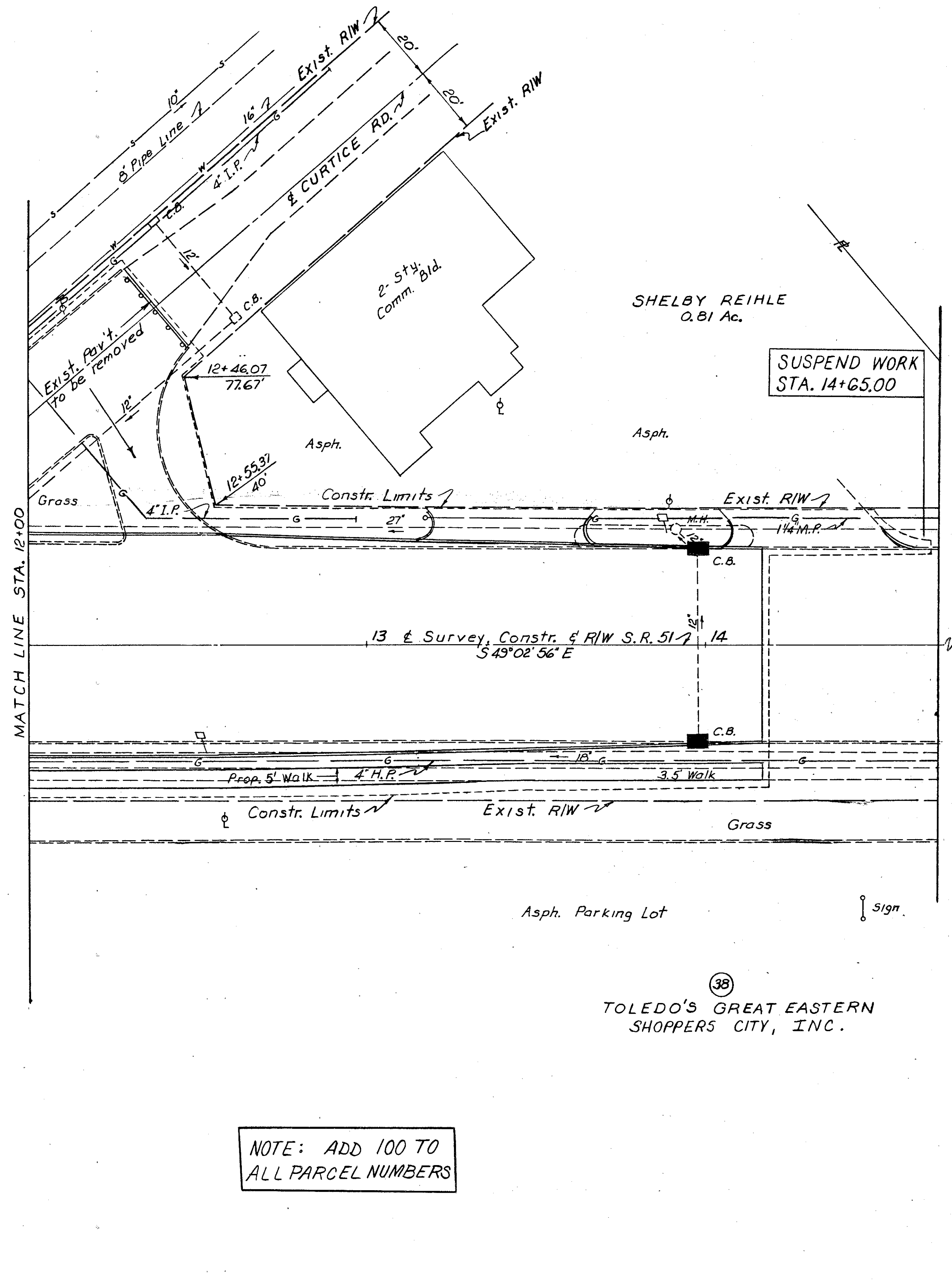
DRAWN	CHECKED	DATE

CITY OF NORTHWOOD
SEC. 33 T.8N.R.12E.

F.H.W.A. REGION	STATE	PROJECT	321 328
5	OHIO	1-280-2(2)72	13 20

WOO-280-574
WOOD COUNTY
R/W PLANS

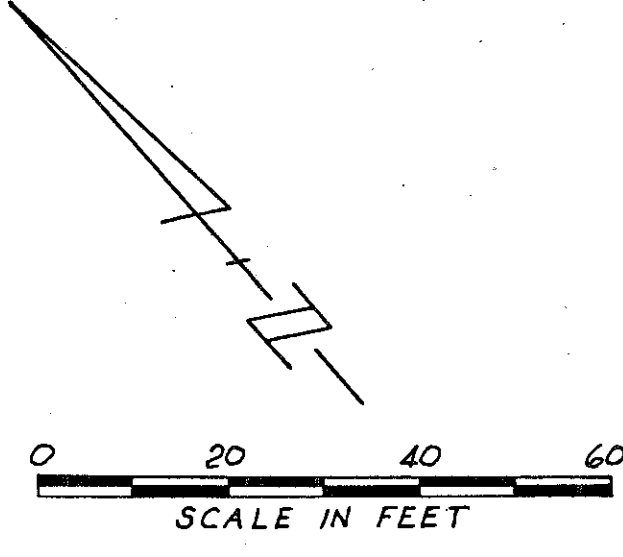
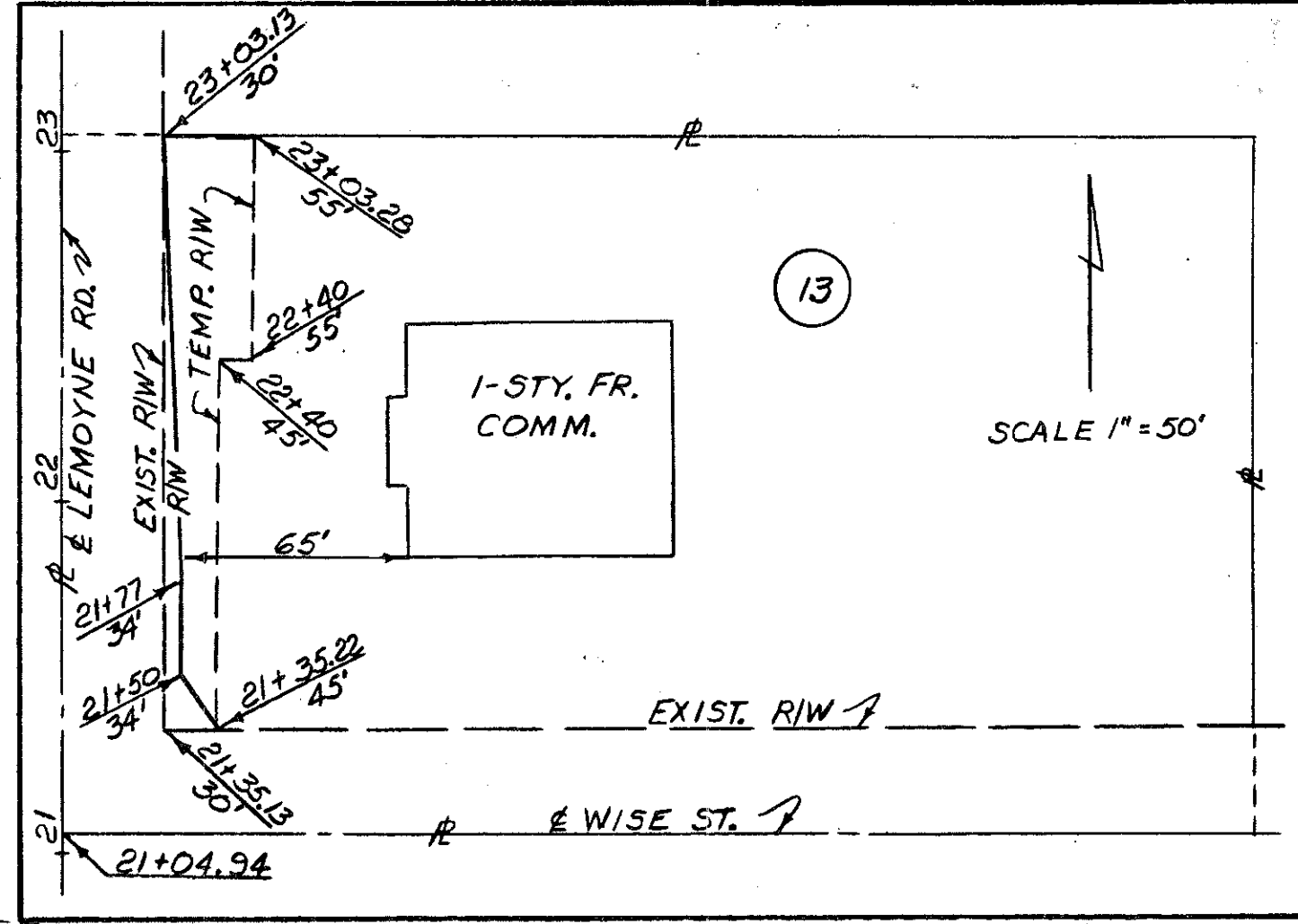
EAST GARDEN ADDN.



2	3-11-86	Ownership Update: 122 + 138
1	1-31-86	Revised Parcel Numbers
REV.	DATE	DESCRIPTION
S.R. 51		
Sta. 12+00 to Sta. 14+50		
Sta. 32+00 to Sta. 35+50		
DRAWN	CHECKED	DATE

See Sht. No. 7

CITY OF NORTHWOOD
SEC. 33 T.8N.,R.12E.



(13) T.B.A. = 0.012 Ac.
P.R.O. = 0.147 Ac.
Total = 0.159 Ac.

(13) T.B.A. = 0.061 Ac.

F.H.W.A. REGION	STATE	PROJECT	322
5	OHIO	1-280-2(2)72	328
WOO-280-574 WOOD COUNTY R/W PLANS			14 20

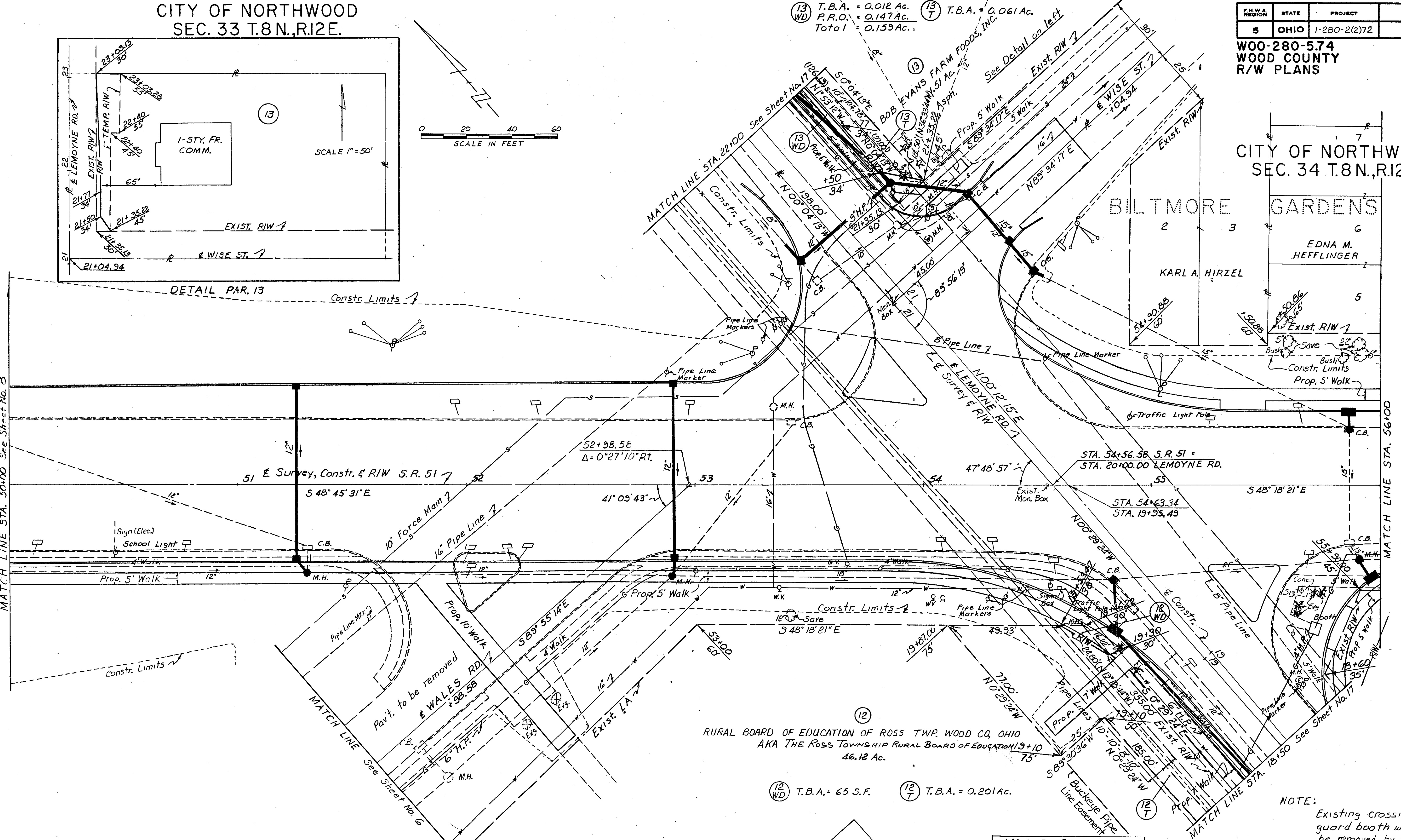
CITY OF NORTHWOOD
SEC. 34 T.8N.,R.12E.

BILTMORE GARDENS

EDNA M. HEFFLINGER
KARLA HIRZEL

MATCH LINE STA. 50+00 See Sheet No. 8

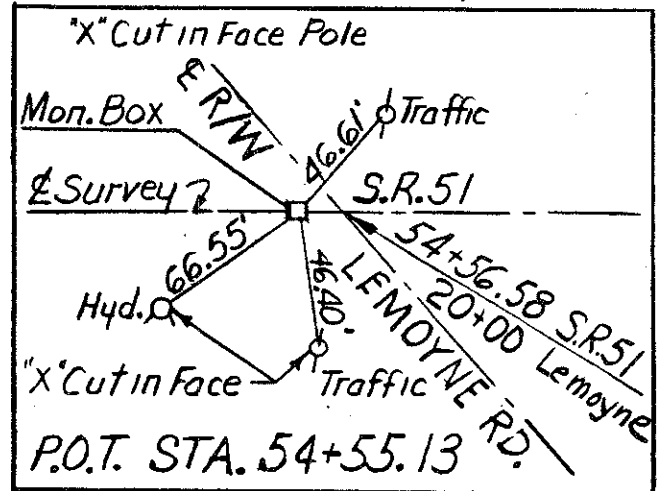
MATCH LINE STA. 56+00



NOTE: ADD 100 TO ALL PARCEL NUMBERS

(12) T.B.A. = 65 S.F. (12) T.B.A. = 0.201 Ac.

RURAL BOARD OF EDUCATION OF ROSS TWP. WOOD CO, OHIO
AKA THE ROSS TOWNSHIP RURAL BOARD OF EDUCATION 19+10
46.12 Ac.



NOTE: The existing Mon. Box at Sta. 54+55.13 is to be replaced with a new Monument Assembly at Sta. 54+56.58 on E of State Route 51.

NOTE: Existing crossing guard booth will be removed by the contractor for reuse by the owner.

REV.	DATE	DESCRIPTION
3	3-17-87	PAR 112 AKA NAME CHANGE
2	3-11-86	Ownership Update : 112
1	1-31-86	Revised Parcel Numbers

S.R.51
Sta. 50+00 to Sta. 56+00

DRAWN	CHECKED	DATE
-------	---------	------

CITY OF NORTHWOOD
SEC. 34 T.8N.,R.12E.

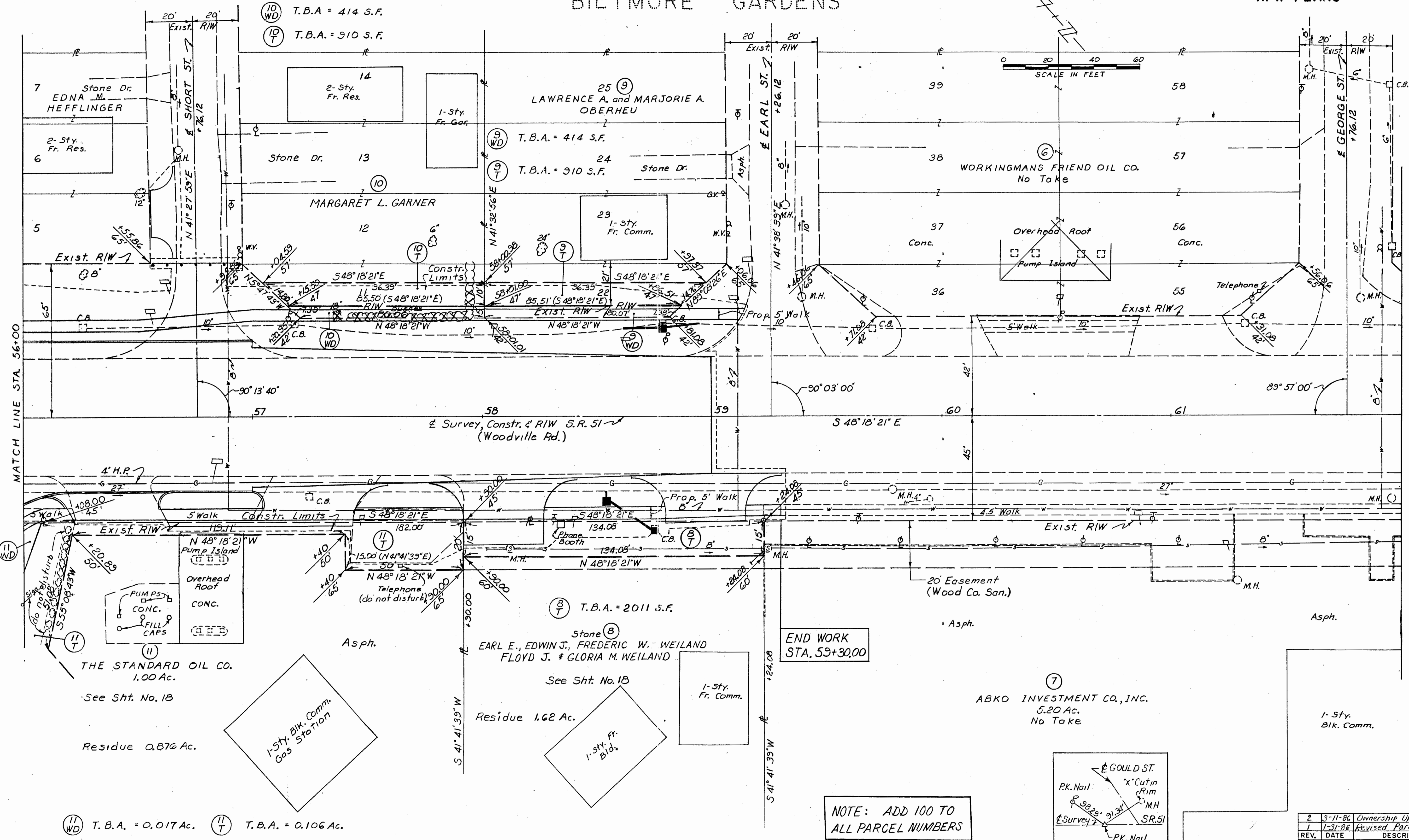
BILTMORE GARDENS

F.H.W.A. REGION	STATE	PROJECT
5	OHIO	1-280-2(2)72

323
328

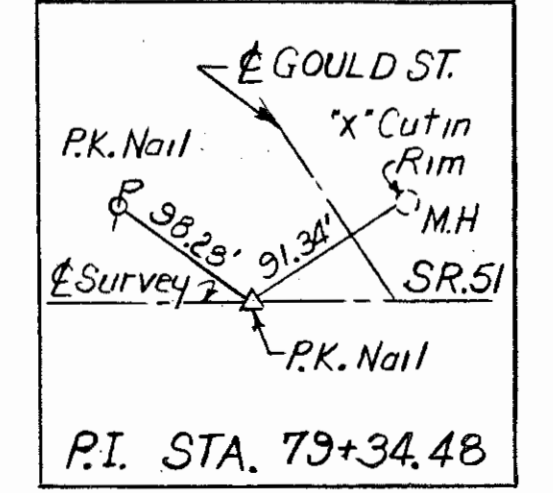
W00-280-574
WOOD COUNTY
R/W PLANS

15
20



END WORK
STA. 59+30.00

NOTE: ADD 100 TO
ALL PARCEL NUMBERS



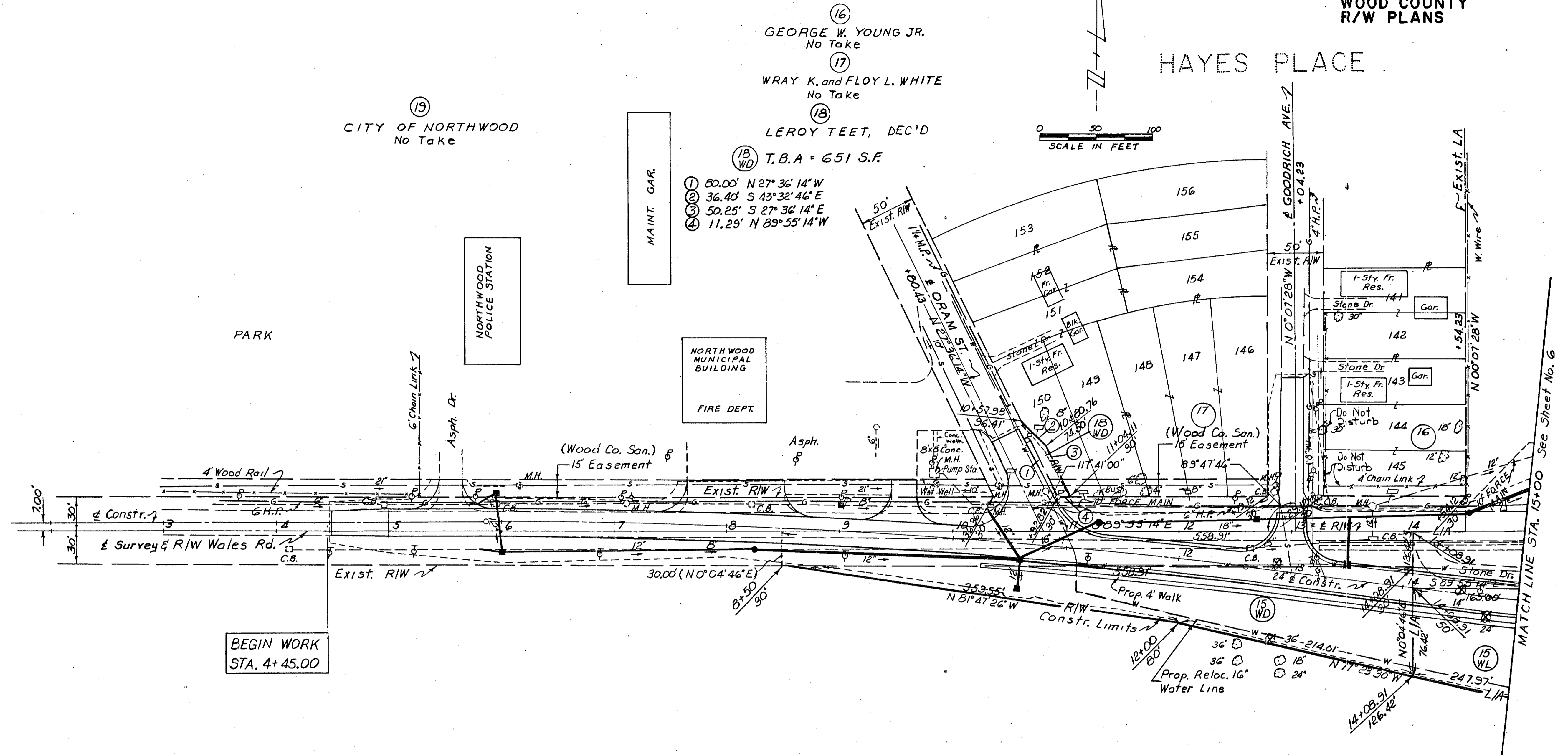
2	3-11-86	Ownership Update: 108 & 110
1	1-31-86	Revised Parcel Numbers
REV.	DATE	DESCRIPTION
S.R.51. Sta. 56+00 to Sta. 62+00		
DRAWN	CHECKED	DATE

CITY OF NORTHWOOD
SEC. 33 T.8N.,R.12E.

REGION	STATE	PROJECT	
5	OHIO	1-280-21272	

WOO-280-574
WOOD COUNTY
R/W PLANS

324
328
16
20



BEGIN WORK
STA. 4+45.00

NOTE: ADD 100 TO
ALL PARCEL NUMBERS

CURVE DATA
P.I. Sta. 9+23.68
 $\Delta = 6^\circ 43' 25''$
 $D_c = 1^\circ 00' 00''$
 $R_c = 5729.58'$
 $T = 336.57'$
 $L_c = 672.37'$
 $E = 9.88'$
P.C. Sta. 5+87.11
P.T. Sta. 12+53.48

(15) MAGARETE M. AKA. MARGARETE MARTHA, SIMON ETAL
142.24 Ac.
(15 WL) T.B.A. = 1.116 Ac. (15 WD) T.B.A. = 0.552 Ac.
(15 WD) P.R.O. = 0.385 Ac.
Total = 0.937 Ac.

NOTE:
Offsets are taken from \pm
of Survey and RIW.

2	3-11-86	Ownership Update: 115 & 118
1	1-31-86	Revised Parcel Numbers
REV.	DATE	DESCRIPTION
WALES RD. Sta. 3+00 to Sta. 15+00		
DRAWN	CHECKED	DATE

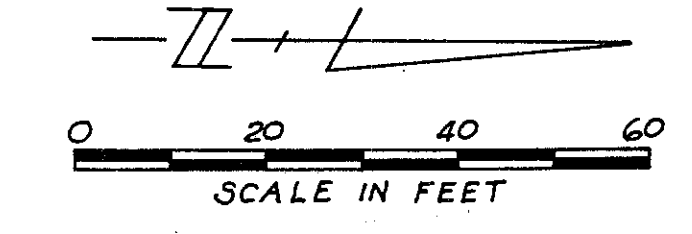
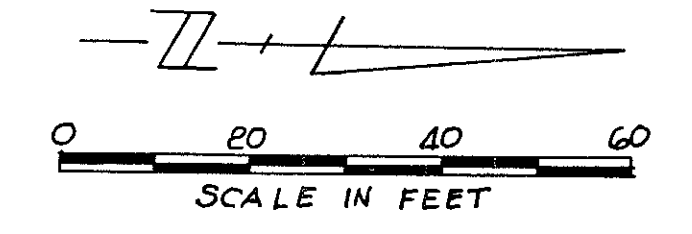
CITY OF NORTHWOOD
SEC. 33 T.8N.,R.12E.

CITY OF NORTHWOOD
SEC. 33 T.8N.,R.12E.

F.H.W.A. REGION	STATE	PROJECT	
5	OHIO	1-280-2(2)72	

WOO-280-574
WOOD COUNTY
R/W PLANS

325
328
17
20

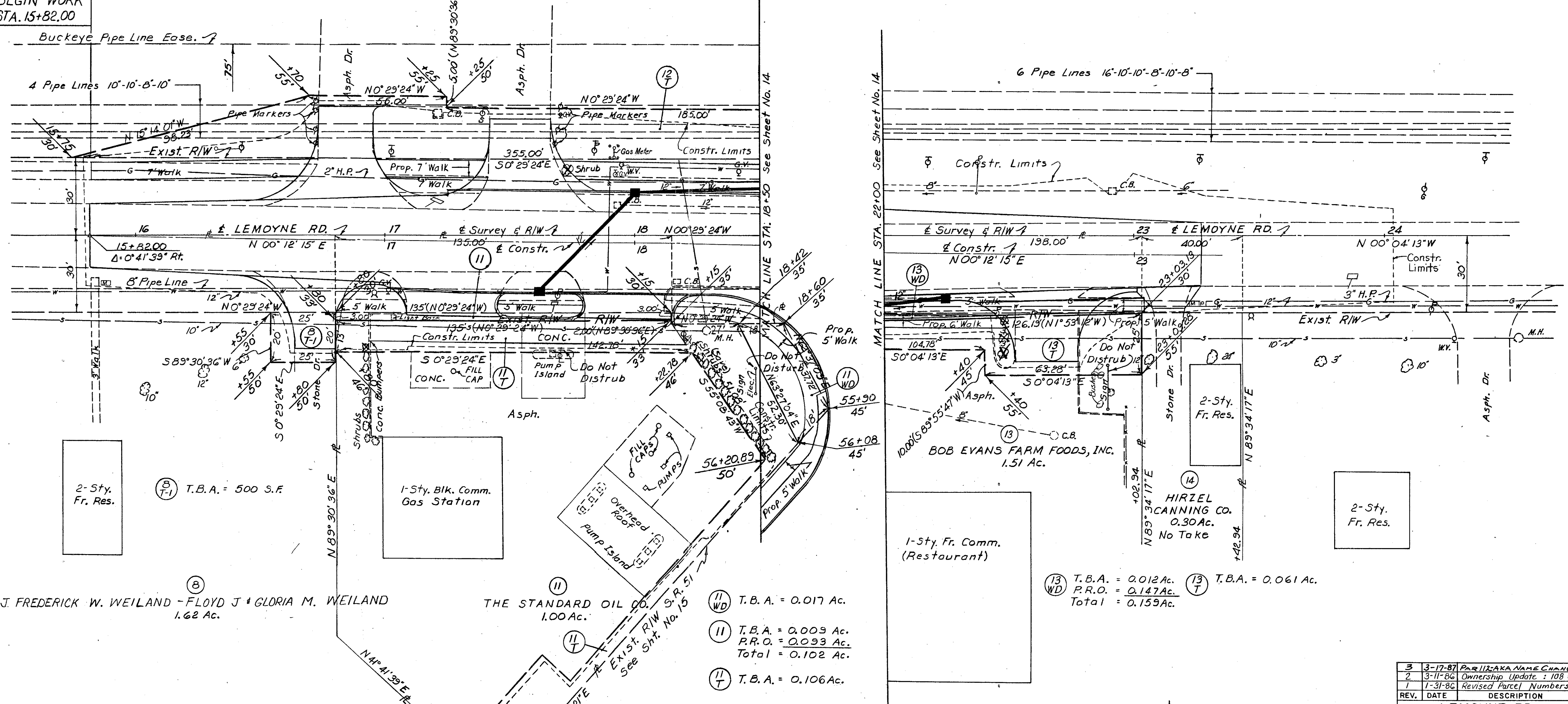


RURAL BOARD OF EDUCATION OF ROSS TWP., WOOD CO. OHIO
AKA THE ROSS TOWNSHIP RURAL BOARD OF EDUCATION
46.12 Ac.

NOTE: ADD 100 TO ALL PARCEL NUMBERS

BEGIN WORK
STA. 15+82.00

(12) T.B.A. = 65 S.F. (12) T.B.A. = 0.177 Ac.



EARL E., J. FREDERICK W. WEILAND - FLOYD J & GLORIA M. WEILAND
1.62 Ac.

THE STANDARD OIL CO.
1.00 Ac.

(13) T.B.A. = 0.012 Ac.
(13) P.R.O. = 0.147 Ac.
Total = 0.159 Ac.

(13) T.B.A. = 0.061 Ac.

(11) T.B.A. = 0.017 Ac.

(11) T.B.A. = 0.009 Ac.
P.R.O. = 0.093 Ac.
Total = 0.102 Ac.

(11) T.B.A. = 0.106 Ac.

CITY OF NORTHWOOD
SEC. 34 T.8N.,R.12E.

CITY OF NORTHWOOD
SEC. 34 T.8N.,R.12E.

REV.	DATE	DESCRIPTION
3	3-17-87	PARCEL NAME CHANGE
2	3-11-86	Ownership Update : 108 & 112
1	1-31-86	Revised Parcel Numbers

LEMOMOYNE RD.
Sta. 15+00 to Sta. 18+50
Sta. 22+00 to Sta. 25+00

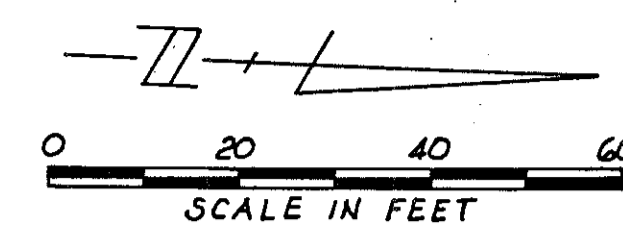
DRAWN	CHECKED	DATE
-------	---------	------

CITY OF NORTHWOOD
FR. SEC.28 T.8N.,R.12E.

F.H.W.A. REGION	STATE	PROJECT
5	OHIO	1-280-2(2)72

326
328
18
20

W00-280-574
WOOD COUNTY
R/W PLANS



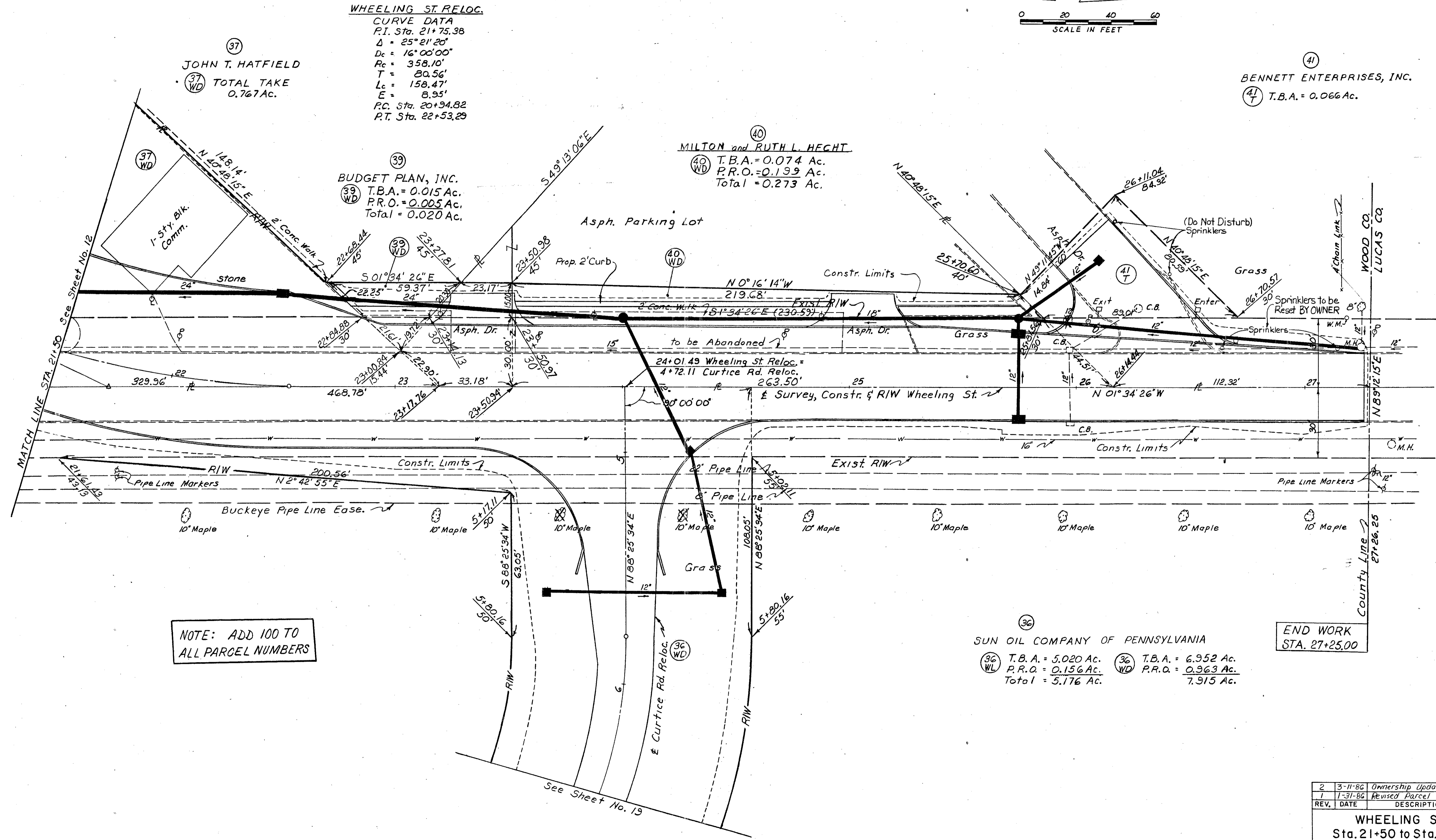
WHEELING ST. RELOC.
CURVE DATA
P.I. Sta. 21+75.38
 $\Delta = 25^\circ 21' 20''$
 $D_c = 16^\circ 00' 00''$
 $R_c = 358.10'$
 $T = 80.56'$
 $L_c = 158.47'$
 $E = 8.95'$
P.C. Sta. 20+34.82
P.T. Sta. 22+53.29

(37)
JOHN T. HATFIELD
TOTAL TAKE
0.767 Ac.

(39)
BUDGET PLAN, INC.
T.B.A. = 0.015 Ac.
P.R.O. = 0.005 Ac.
Total = 0.020 Ac.

(40)
MILTON and RUTH L. HECHT
T.B.A. = 0.074 Ac.
P.R.O. = 0.139 Ac.
Total = 0.273 Ac.

(41)
BENNETT ENTERPRISES, INC.
T.B.A. = 0.066 Ac.



NOTE: ADD 100 TO ALL PARCEL NUMBERS

(36)
SUN OIL COMPANY OF PENNSYLVANIA
T.B.A. = 5.020 Ac. T.B.A. = 6.952 Ac.
P.R.O. = 0.156 Ac. P.R.O. = 0.363 Ac.
Total = 5.176 Ac. Total = 7.915 Ac.

END WORK
STA. 27+25.00

2	3-11-86	Ownership Update : 136
1	1-31-86	Revised Parcel Numbers
REV.	DATE	DESCRIPTION
WHEELING ST. Sta. 21+50 to Sta. 27+50		
DRAWN	CHECKED	DATE

CITY OF NORTHWOOD
FR. SEC.28 T.8N.,R.12E.

F.H.W.A. REGION	STATE	PROJECT
5	OHIO	1-280-2(2)72

327
328
19
20

WOO-280-574
WOOD COUNTY
R/W PLANS

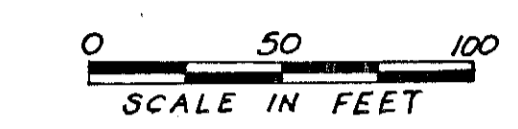
NOTE: ADD 100 TO ALL PARCEL NUMBERS

CURTICE RD. RELOC.
E CURVE DATA

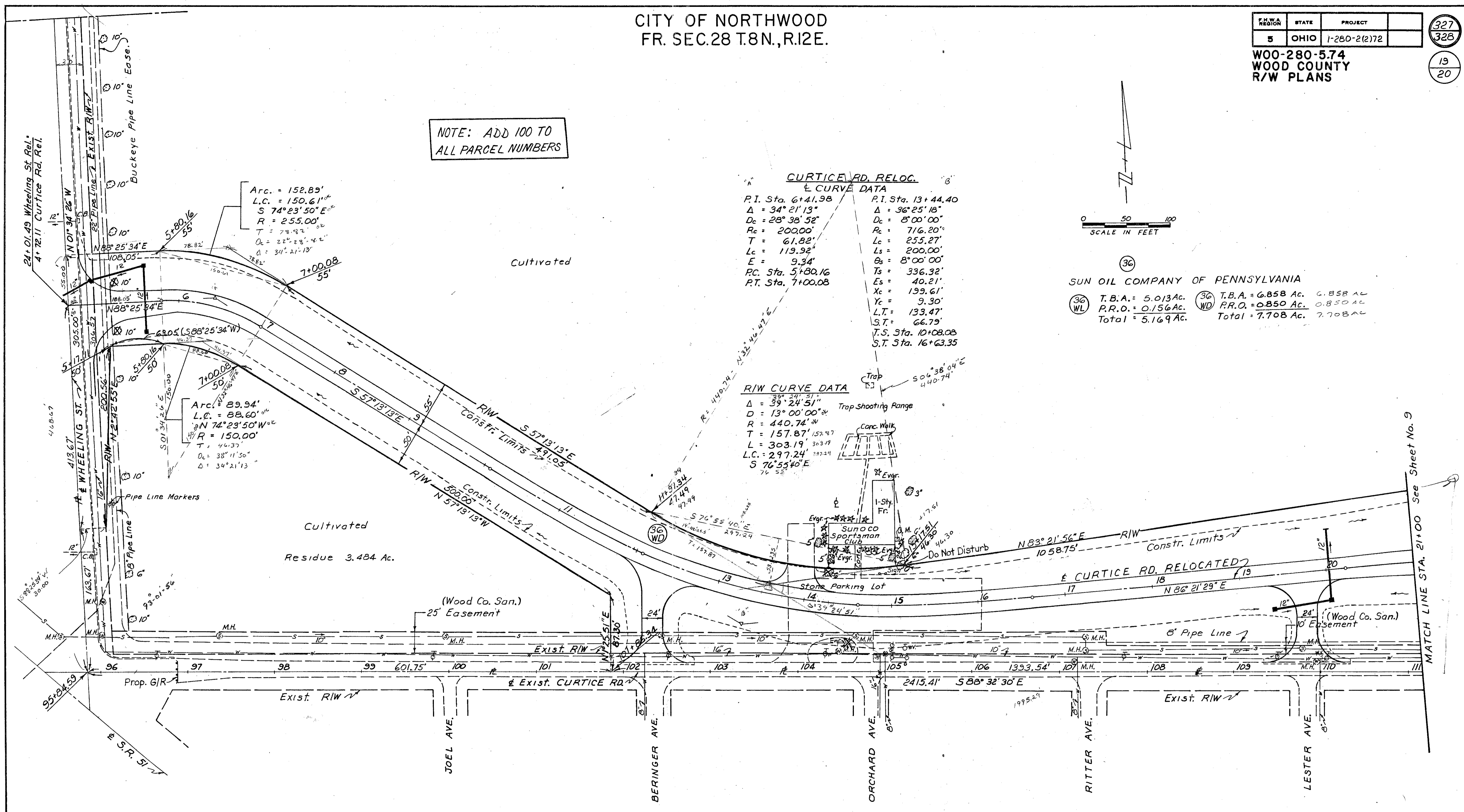
P.I. Sta. 6+41.98	P.I. Sta. 13+44.40
$\Delta = 34^{\circ}21'13''$	$\Delta = 36^{\circ}25'18''$
$D_c = 28^{\circ}38'52''$	$D_c = 8^{\circ}00'00''$
$R_c = 200.00'$	$R_c = 716.20'$
$T = 61.82'$	$L_c = 255.27'$
$L_c = 119.92'$	$L_s = 200.00'$
$E = 9.34'$	$O_s = 8^{\circ}00'00''$
P.C. Sta. 5+80.16	$T_s = 336.32'$
P.T. Sta. 7+00.08	$E_s = 40.21'$
	$X_c = 199.61'$
	$Y_c = 9.30'$
	L.T. = 133.47'
	S.T. = 66.79'
	T.S. Sta. 10+08.08
	S.T. Sta. 16+63.35

R/W CURVE DATA

$\Delta = 39^{\circ}24'51''$
$D = 13^{\circ}00'00''$
$R = 440.74'$
$T = 157.87'$
$L = 303.19'$
L.C. = 297.24'
$S 76^{\circ}55'40'' E$



SUN OIL COMPANY OF PENNSYLVANIA
 (36) T.B.A. = 5.013 Ac. (36) T.B.A. = 6.858 Ac. 6.858 Ac.
 (36) P.R.O. = 0.156 Ac. (36) P.R.O. = 0.850 Ac. 0.850 Ac.
 Total = 5.169 Ac. Total = 7.708 Ac. 7.708 Ac.



CITY OF NORTHWOOD
SEC. 33 T.8N.,R.12E.

NOTE: PARCEL 136WD, 136WL CALCULATED AND CORRECTIVE DEED FILED JUNE 21, 1989. RECORDED WOOD CO. RECORDERS OFFICE. MICRO. NO. DATE

3	5-31-89	PAR136WD CORRECT BEARING DIST
2	3-11-86	Ownership Update: 136
1	1-31-86	Revised Parcel Numbers
REV.	DATE	DESCRIPTION
CURTICE RD. Sta. 4+72.11 to Sta. 21+00		
DRAWN	CHECKED	DATE

CITY OF NORTHWOOD
FR. SEC.27 T.8N.,R.12E.

F.H.W.A. REGION	STATE	PROJECT
5	OHIO	1-280-2(2)72

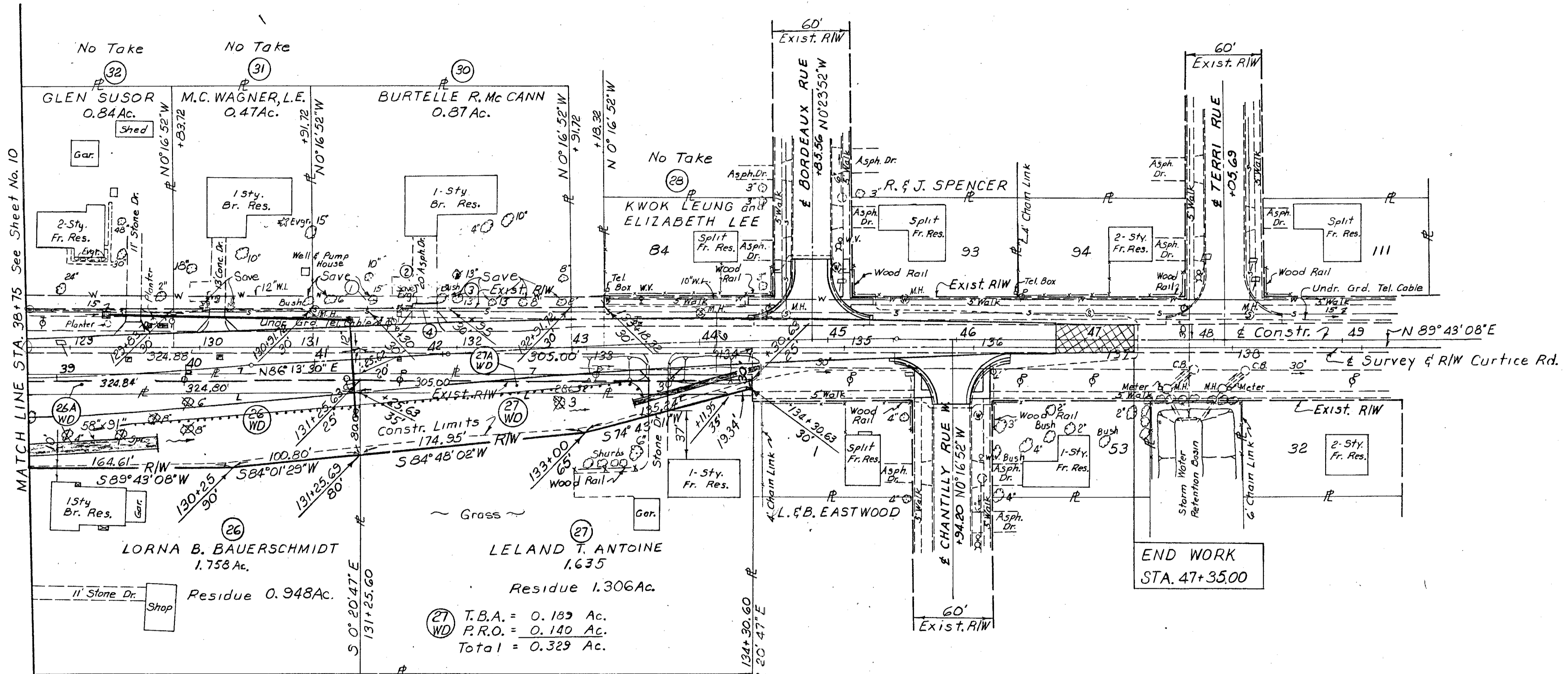
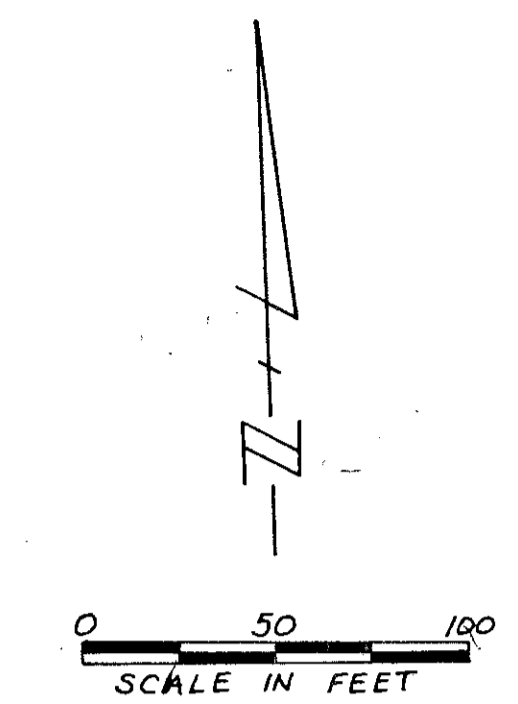
328
328
20
20

W00-280-5.74
WOOD COUNTY
R/W PLANS

- 30-T
- ① 20.00' - N 0°16'52"W
 - ② 65.00' - N 89°43'08"E
 - ③ 20.00' - S 0°16'52"E
 - ④ 65.00' - S 89°43'08"W

②9
GLEN F. & MARIANNE SUSOR
8.03 Ac.

PARC DU LANGLADE



MATCH LINE STA. 38+75 See Sheet No. 10

END WORK
STA. 47+35.00

②6 T.B.A. = 0.506 Ac.
P.R.O. = 0.304 Ac.
Total = 0.810 Ac.

CURTICE RD. RELOC.
CURVE DATA
R.I. Sta. 44+11.61
Δ = 3° 29' 38"
Dc = 1' 00' 00"
Rc = 5723.58'
T = 174.75'
Lc = 349.39'
E = 2.66'
P.C. Sta. 42+36.86
P.T. Sta. 45+86.25

②6A CITY OF NORTHWOOD
T.B.A. = 0.075 Ac.
P.R.O. = 0.037 Ac.
Total = 0.112 Ac.

②5A LAWRENCE G. KOENIG
4.30 Ac.

②7A CITY OF NORTHWOOD
T.B.A. = 0.069 Ac.
P.R.O. = 0.035 Ac.
Total = 0.104 Ac.
Residue 0.001 Ac.

NOTE: Offsets are taken from the E of R/W.

NOTE: ADD 100 TO ALL PARCEL NUMBERS

NOTE: All Parcel Numbers 10 thru 41 are preceded by a one. Example: ②4 is Parcel Number 124

CITY OF NORTHWOOD
SEC. 34 T.8N.,R.12E.

3	10-29-86	PAR 130-T REMOVED
2	3-11-86	Ownership Update: 127, 128, 130
1	1-31-86	Revised Parcel Numbers
REV.	DATE	DESCRIPTION
CURTICE RD. Sta. 38+75 to Sta. 50+00		
DRAWN	CHECKED	DATE

W00-T-580-5.74-108