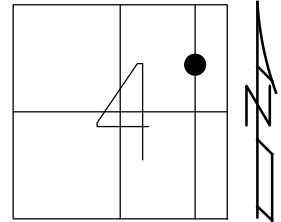


O.D.O.T. DISTRICT 2 SURVEY OFFICE (USE ONLY)

PERSONNEL _____ REFERENCE NO. 11 SHEET 8 OF 10
 NOTES S.P. DATE 9/9/87 ROUTE IR-280
 H.C. D.S. WEATHER _____ COUNTY WOOD
 R.C. G.W. TEMP. _____ TOWNSHIP LAKE
 _____ SECTION 4
 DWG BY NIESE PID _____ T 7 N R 12 E

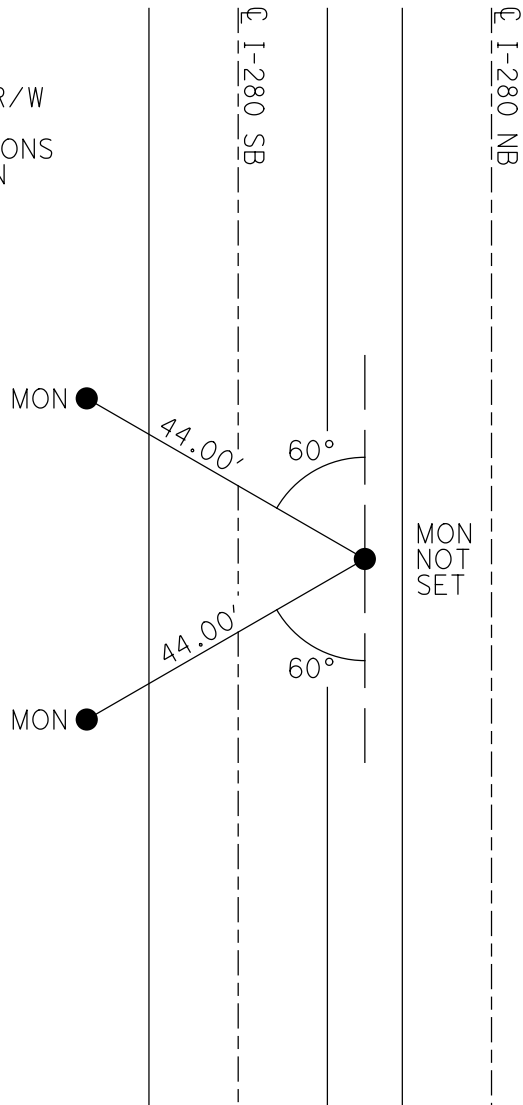
TYPE MONUMENT _____
 ON SURFACE - BELOW ON
 OFFSET \bar{C} PAVEMENT _____ LT : RT
 - TO - EDGE PAVEMENT
 STATION: 277+43.41



HORZ.DATUM: _____ GEOID: _____
 GRID: NORTHING: _____ EASTING: _____

RECORD: P.O.T.
 FD MON
 \bar{C} SURVEY AND \bar{C} R/W
 3/17/74
 MONUMENT LOCATIONS
 NOT SET PER PLAN
 9/9/87, SP

NOTE:
 SOUTH OF NORFOLK S.R.R.



Personnel

Description

SHEET NO. _____

I-280

Date 9-9-87

S.P. MONUMENT LOCATIONS.

Job No. 702-85

D.S. NOT SET PER PLANS

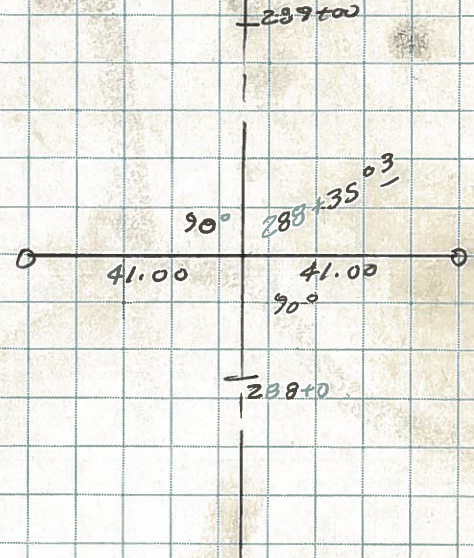
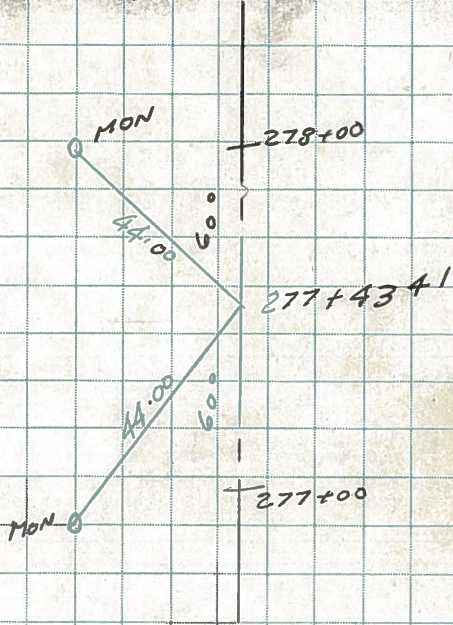
Temp. _____

G.W.

Stakes _____

5.25 BY NORFOLK S. R. R.

5.46



5.03

5.30

