

O.D.O.T. DISTRICT 2 SURVEY OFFICE (USE ONLY)

PERSONNEL _____

REFERENCE NO. 12

SHEET 9 OF 10

NOTES S.P.

DATE 9/9/87

ROUTE IR-280

H.C. D.S.

WEATHER _____

COUNTY WOOD

R.C. G.W.

TEMP. _____

TOWNSHIP LAKE

SECTION 4

DWG BY NIESE PID _____

T 7 N R 12 E

TYPE MONUMENT _____

ON SURFACE - BELOW ON

OFFSET \odot PAVEMENT _____ LT : RT

- TO - EDGE PAVEMENT

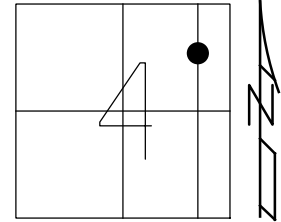
STATION: 279+98.11

HORZ.DATUM: _____

GEOID: _____

GRID: NORTHING: _____

EASTING: _____

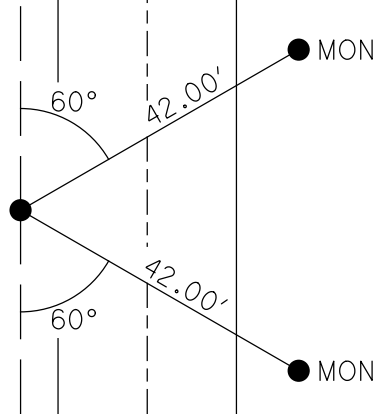


RECORD: P.O.T.
 FD MON
 \odot SURVEY AND \odot R/W
 3/17/74
 MONUMENT LOCATIONS
 NOT SET PER PLAN
 9/9/87, SP

\odot I-280 SB

\odot I-280 NB

MON
NOT
SET



Personnel

Description

SHEET NO. _____

I-280

Date 9-9-87

S.P. MONUMENT LOCATIONS.

Job No. 702-85

D.S. NOT SET PER PLANS

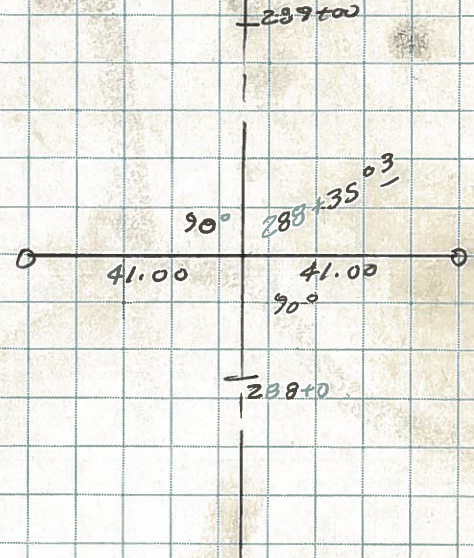
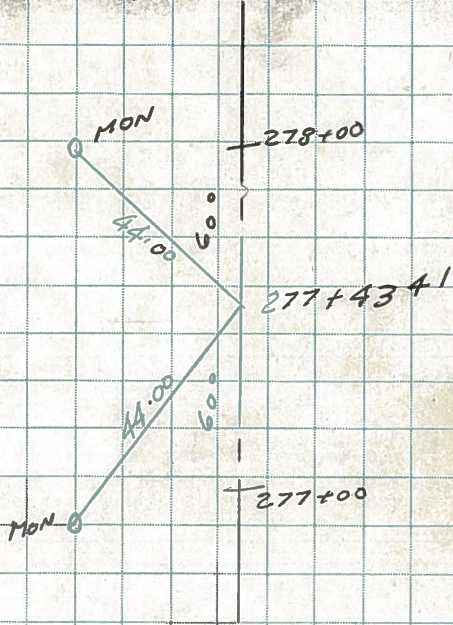
Temp. _____

G.W.

Stakes _____

5.25 BY NORFOLK S. R. R.

5.46



5.03

5.30

