OFFICE

CRONIN

MAINTENANCE PROGRAM 1982

PART ____ OF ____

(TOP) TYPE 1A THICKNESS 1 1/4" 70 PRIORITY

(BASE) TYPE ____ THICKNESS ____ ____ PENETRATION

END LOG S.L.M. 5.04 (Intersection SR 235 266+05 End MEASURED)

BEGIN LOG S.L.M. 1.86 (West End Curbs meet 93+40 concr. pound 1981 Project)

TOTAL LENGTH 3.18

				BERM	CURBED
COUNTY Wood	SECTION 1.86	WIDTH (24 ~~27'~~)	Pave gutters	( )	(✓)
ROUTE 281	SECTION 2.02	WIDTH (20')	101+65.6	( )	( )
	SECTION 2.27	WIDTH (18)	119+25	( )	( )
ORDINANCE Circular	SECTION 5.04 end	WIDTH ( )		( )	( )
END LOG 2.27	SECTION	WIDTH ( )		( )	( )
BEGIN LOG 1.86	SECTION	WIDTH ( )		( )	( )

EXISTING BERM TYPE ____ (PAVED, STABILIZED, AGGREGATE)

EXISTING BERM WIDTH 3' STAB.

MAILBOX APPROACHES No. 0

MANHOLES 2

PROPOSED BERM TYPE ____

PROPOSED BERM WIDTH ____ X ____

INLETS CATCH BASINS ____

INTERSECTIONS 1-WAY 2 / 2-WAY - 5

ASPHALT DRIVEWAYS 10

CONCRETE DRIVEWAYS 0

STRUCTURES

STRUCTURE NO.	WIDTH	LENGTH	APPR. SLABS
WOO 281 0252			132+91
	32	15	133+06
			134+12
		15	134+26

RAILROAD CROSSINGS

NAME R. R.	STATION	(*)	(No.)	
Abandoned TRACKS	110+65+71	(6)	(1)	TRACKS
B+O	111+14+24	(10)	(1)	TRACKS
		( )	( )	TRACKS
		( )	( )	TRACKS
		( )	( )	TRACKS

*Indicate length of crossing along ℄ Pav't.

Raised Pavement Markers Locations

Edge Pav't. No. ____

Centerline Pav't. No. ____

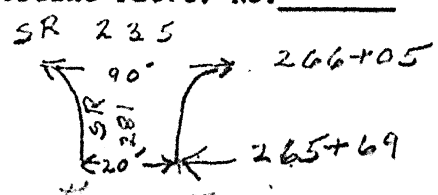

NOTES

106+58 PVMT 24' 110+12 End curb gutter RT side

107+34 " 40' 110+18 " " " " RT side

118+00 22' PVMT

107+34 ST. LOUIS CATHOLIC PARKING LOT 121+55

117+62

SR 281 — 40'

120+00 21' PVMT 120+33 3' STAB BERM RT

121+55 20' " 3' STAB BERM RT+LT

76'

CONCRETE

PERSONNEL	TITLE	PERSONNEL	TITLE
MOSSER			
RADMORE			
RADDI.E			
GEYMAN			

COUNTY WOO DATE 9-24-81

S. R. 2.91 WEATHER SUNNY

SEC. 186-5.04 SLM TEMP. 59

DESCRIPTION 1982 MAINTENANCE PROGRAM JOB NO.

LEFT CENTER LINE RIGHT

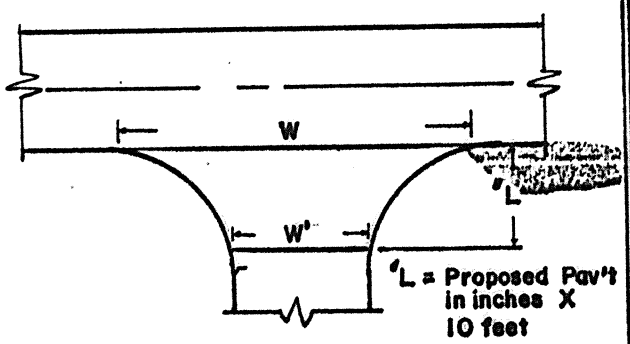

'L = Proposed Pav't in inches X 10 feet

INTERSECTION TYPICAL

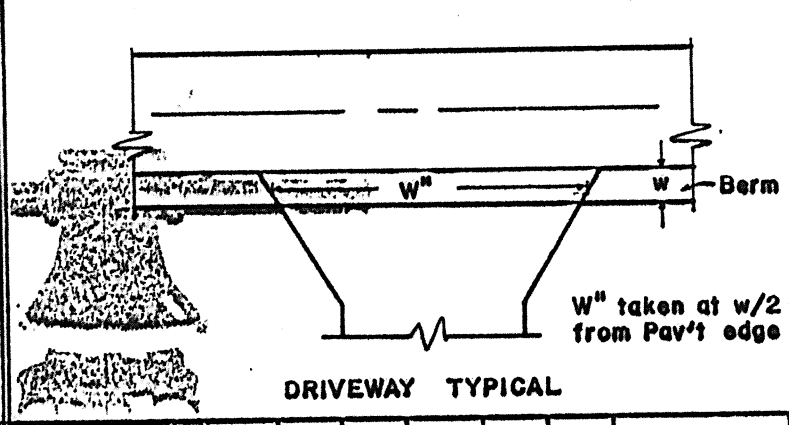

W" taken at w/2 from Pav't edge

DRIVEWAY TYPICAL

STATION	RT. LT.	L	W	W'	Asph	Conc	
[illegible]	LT	20	58	17	✓	HIGH	
[illegible]	RT	22	59	16	✓	ST	
[illegible]	RT	22	62	16	✓	FRANCE	ST
101+96	LT	27	90	37	✓	CUSTAR	
[illegible]	RT	31	70	38	✓	RD.	
[illegible]	RT	12.5	42	20	✓	NO NAME	
[illegible]	LT	40	39	18	✓	PARK	
111+44	RT	20	33	17	✓	AVE	
[illegible]	RT	12.5	41	20	✓	NO NAME	
159+82	LT	12.5	67	31	✓	MILTON	
159+82	RT	12.5	80	35	✓	RD	
213+41	LT	12.5	81	43	✓	WESTON	
213+41	RT	12.5	77	38	✓	RD	

STATION	RT. LT.	w	W"	Asph	Conc	Aggr	Dropped Curb Feather NOT Req'd	
110+27	RT		20	✓				
110+50	LT		28	✓				
112+68	LT		22	✓				
113+17	RT		26	✓				
116+51	LT		20	✓				
116+70	RT		34	✓				
118+94	RT		30	✓				
121+86	LT		28	✓				
123+04	RT		25	✓				
123+79	RT		23	✓				

M&R 02-751

SHEET NO. 1

PERSONNEL	TITLE	PERSONNEL	TITLE
MOSSER			
BARBOUR			
RIPPLE			
GEYMAN			

COUNTY 1200 DATE 9-24-81

S. R. 281 WEATHER SUNNY

SEC. 186-504 SUM TEMP. 59

DESCRIPTION 1982 MAINTENANCE PROGRAM JOB NO.

LEFT CENTER LINE RIGHT

STATION	OUT Rt.-Lt.	CB	TYPE 1,2,3	MH	TYPE San. Storm	MONU	TYPE Box Other	WV	CASTING Raise	CASTING Feather	Remarks
100+92.	5' LT ditch			✓	STORM				✓		
101+00	4' LT ditch			✓	"				✓		
101+77	17.5 RT. S. edge										Well