

CENTER LINE SURVEY PLAT

WAYNE-BRADNER ROAD

OHIO ROUTE 281 SEC. (22.01)

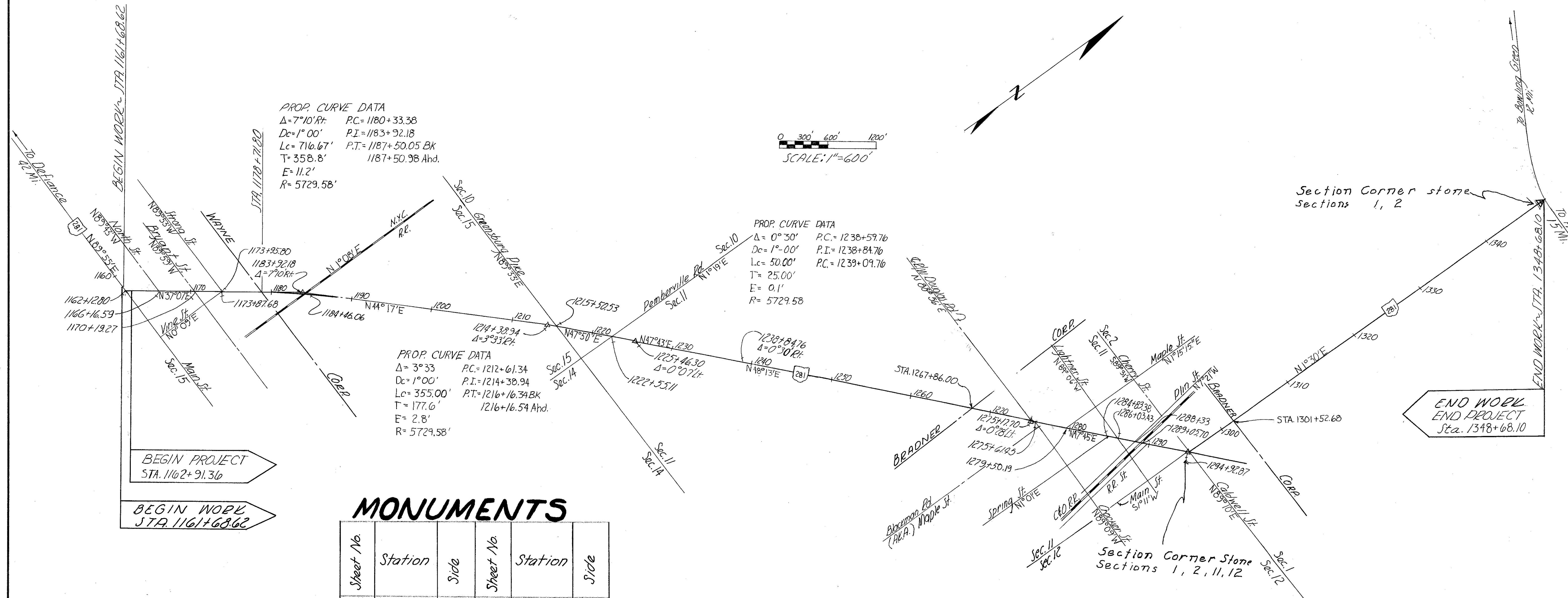
WOOD COUNTY, OHIO

MONTGOMERY TWP. R.12, T.4, SEC'S 1, 2, 10, 11, 12 & 15

Received 19
 Recorded 12-6 1968
 Book 12 Page 94
 County Recorder

FED. RD. DIVISION	STATE	PROJECT
2	OHIO	

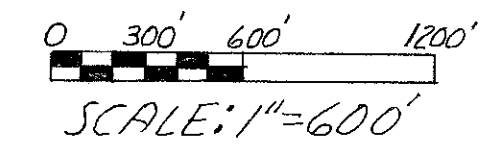
WOO 281-22.01
 Signed R.H. Rice
 Date 12-23-68 Division Deputy Director



PROP. CURVE DATA
 $\Delta = 7^{\circ}10'R$ P.C. = 1180+33.38
 $D_c = 1^{\circ}00'$ P.I. = 1183+92.18
 $L_c = 716.67'$ P.T. = 1187+50.05 BK
 $T = 358.8'$ 1187+50.98 Ahd.
 $E = 11.2'$
 $R = 5729.58'$

PROP. CURVE DATA
 $\Delta = 0^{\circ}30'$ P.C. = 1238+59.76
 $D_c = 1^{\circ}00'$ P.I. = 1238+84.76
 $L_c = 50.00'$ P.C. = 1239+09.76
 $T = 25.00'$
 $E = 0.1'$
 $R = 5729.58'$

PROP. CURVE DATA
 $\Delta = 3^{\circ}33'$ P.C. = 1212+61.34
 $D_c = 1^{\circ}00'$ P.I. = 1214+30.94
 $L_c = 355.00'$ P.T. = 1216+16.34 BK
 $T = 177.6'$ 1216+16.54 Ahd.
 $E = 2.8'$
 $R = 5729.58'$



MONUMENTS

Sheet No.	Station	Side	Sheet No.	Station	Side
16	1180+33.38	E	19	1238+59.76	E
17	1183+92.18	E	19	1238+84.76	E
18	1187+50.05	E	19	1239+09.76	E
19	1212+61.34	E	21	1275+47.70	E
19	1214+38.94	E	22	1294+92.87	E
18	1216+16.34	E	23	1348+34.83	E
19	1225+46.30	E	23	1348+34.83	3.30' Rft

I HEREBY CERTIFY THAT THIS PLAT IS A TRUE DELINEATION OF A SURVEY MADE BY THE OHIO DEPARTMENT OF HIGHWAYS IN 1965 BY Robert J. Smith Robert J. Smith Date Oct 23, 1968

R8281 #11 0-93

FED. RD. DIVISION	STATE	PROJECT
2	OHIO	

119
148

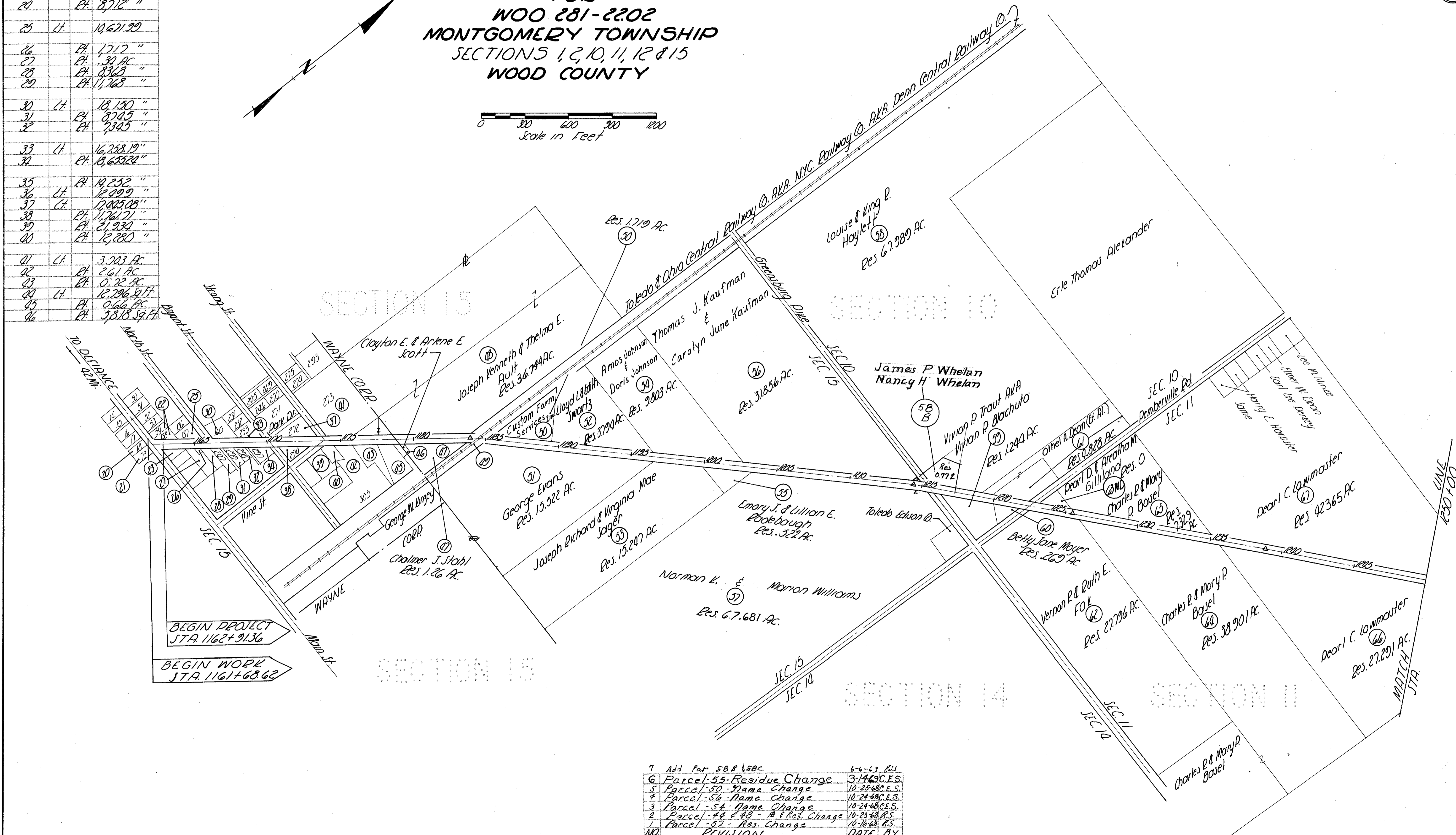


Woo - 281 - 22.01

2
31

RESIDUES		
PARCEL NO.	SIDE	AREA
20	EA	6,530.59 FT.
21	EA	8,712.59 FT.
22	EA	13,068.59 FT.
23	EA	8,318.59 FT.
24	EA	8,712 "
25	EA	10,671.29
26	EA	1,217 "
27	EA	32 AC
28	EA	8,363 "
29	EA	11,763 "
30	EA	18,150 "
31	EA	8,745 "
32	EA	7,345 "
33	EA	16,258.19 "
34	EA	18,655.24 "
35	EA	14,252 "
36	EA	12,899 "
37	EA	17,025.08 "
38	EA	11,761.71 "
39	EA	21,234 "
40	EA	12,280 "
41	EA	3,203 AC
42	EA	2.61 AC
43	EA	0.22 AC
44	EA	12,296.54 FT.
45	EA	0.66 AC
46	EA	3,818.54 FT.

PROPERTY MAP (1 OF 2)

FOR
WOO 281-22.02
MONTGOMERY TOWNSHIP
SECTIONS 1, 2, 10, 11, 12 & 15
WOOD COUNTY



BEGIN PROJECT
JTA 1162+9136

BEGIN WORK
JTA 1161+6862

7	Add Par 58 & 58c	6-6-69 RLS
6	Parcel - 55 - Residue Change	3-14-69 C.E.S.
5	Parcel - 50 - Name Change	10-25-68 C.E.S.
4	Parcel - 56 - Name Change	10-24-68 C.E.S.
3	Parcel - 54 - Name Change	10-24-68 C.E.S.
2	Parcel - 44 & 48 - R & Res. Change	10-23-68 R.S.
1	Parcel - 57 - Res. Change	10-16-68 R.S.
NO	REVISION	DATE BY

PROPERTY MAP (2 OF 2)

FOR
WOO 281-2202
MONTGOMERY TOWNSHIP
SECTIONS 1, 2, 10, 11, 12 & 15
WOOD COUNTY

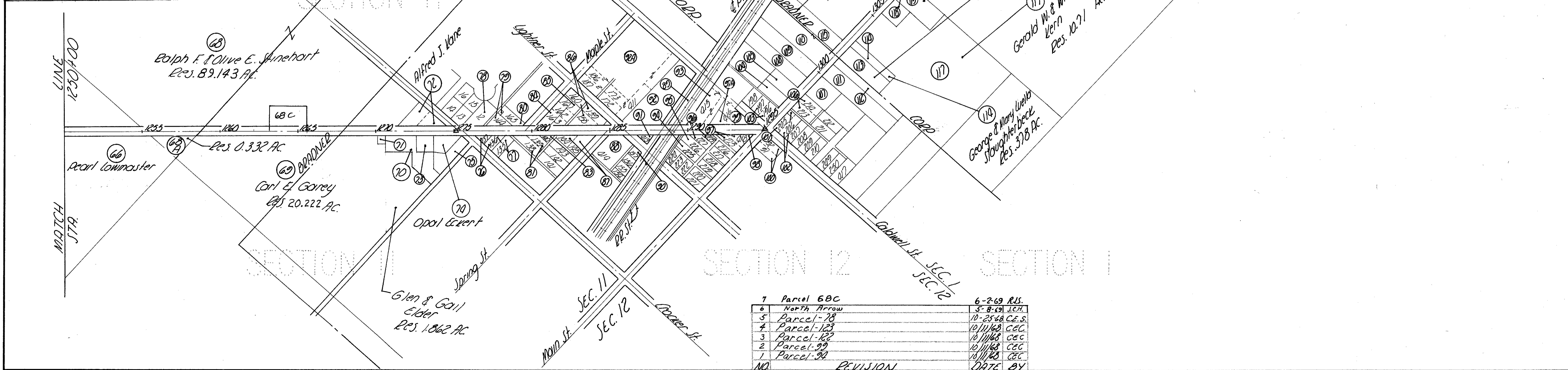
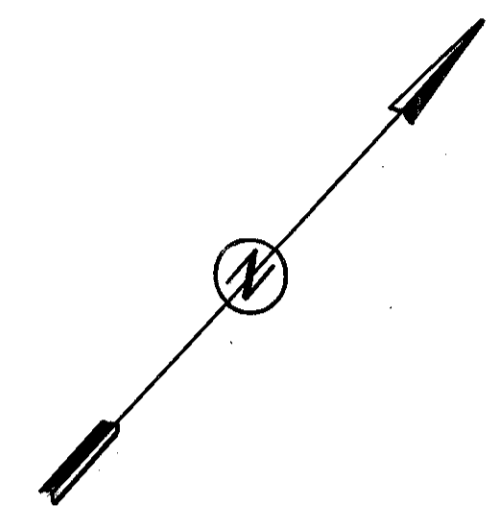
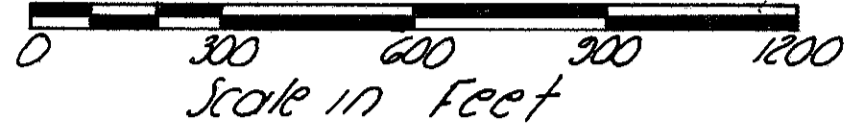
FED. RD. DIVISION	STATE	PROJECT	
2	OHIO		

Woo - 281 22.01

120
148

3
31

RESIDUES			RESIDUES		
PARCEL NO.	SIDE	AREA	PARCEL NO.	SIDE	AREA
70	Rt.	1.862 AC.	107	Rt.	26,136 Sq. Ft.
71	Rt.	2500 Sq. Ft.	108	Lt.	220 AC.
72	Lt.	UNKNOWN	109	Lt.	1,071 AC.
73	Rt.	22 AC.	110	Lt.	1,928 AC.
74	Rt.	439 AC.	111	Rt.	1,356 AC.
75	Rt.	206 AC.	112	Rt.	.513 AC.
76	Rt.	6200 Sq. Ft.			
77	Rt.	11,670 Sq. Ft.			
78	Lt.	37,600 Sq. Ft.			
79	Lt.	71,292 Sq. Ft.			
80	Lt.	8008.15 Sq. Ft.			
81	Rt.	22,229 Sq. Ft.			
82	Lt.	2,360 Sq. Ft.			
83	Rt.	6,065 Sq. Ft.			
84	Lt.	33,331 Sq. Ft.			
85	Lt.	7,786 Sq. Ft.			
86	Lt.	18,193 Sq. Ft.			
87	Rt.	2307 Sq. Ft.			
88	Rt.	31,215 Sq. Ft.			
89	Lt.	UNKNOWN			
90	Rt.	10,680 Sq. Ft.			
91	Rt.	3,193 "			
92	Lt.	UNKNOWN			
92A	Lt.	184,850 "			
93	Lt.	27,825 "			
94	Rt.	5218.99 "			
95	Rt.	3,236 "			
96	Rt.	11,977 "			
97	Rt.	2,001 "			
97A	Lt.	7,259 "			
98	Rt.	2,702 "			
99	Lt.	16,250 "			
100	Rt.	14,000 "			
101	Rt.	7020 "			
102	Rt.	10,880 "			
103	Lt.	19,000 Sq. Ft.			
104	Lt.	.231 AC.			
105	Lt.	.325 AC.			
106	Rt.	20,328 Sq. Ft.			
68C	Lt.	0.588 AC.			



END WORK
END PROJECT
STA. 1308+68.10

NO.	REVISION	DATE	BY
7	Parcel 68C	6-2-69	RJS.
6	North Arrow	5-8-69	JCH.
5	Parcel - 78	10-25-68	C.E.S.
4	Parcel - 123	10/11/68	C.E.C.
3	Parcel - 122	10/11/68	C.E.C.
2	Parcel - 99	10/11/68	C.E.C.
1	Parcel - 94	10/11/68	C.E.C.

WOOD COUNTY OHIO

Number of Owners 6

F.S.D. NO.	STATE	PROJECT
2	OHIO	

121
148

Woo-281-22.01

4
31

SUMMARY OF ADDITIONAL RIGHT-OF-WAY REQUIRED

Sheet No	Parcel No	Owner	Deed Record		Dead Area	Total PRD	Total Take		PRD in Take		Net Take		Structures	Net Residue		Remarks
			Book	Page			Acres	Sq Ft	Acres	Sq Ft	Acres	Sq Ft		Left	Right	
13	20	Thomas E. Yates & Mary M. Yates	412	171		0	0	0	0	0	0				6532 SF	
13	21	Otto W. Carpenter, Et Al.	419	390		0	0	0	0	0	0				8712 SF	
13-12 13	22 22 WA	Carroll B. Allen & Don M. Allen Et Al.	292	78	13,068 SF	0	0	0	0	0	0			13,068 SF		
10 10	23 23A	Wayne Methodist Church	439	335		0	0	0	0	0	0				8318 SF .87 AC	
10	24	Freda Buckingham	{389 258}	{303 412}	8712 SF	0	0	0	0	0	0				8712 SF	
10 10	25 25 WA	Donald Kinzey, a.k.a. Donald M. Kinsey	{326 324}	{124 571}	10,890 SF	0	-	215.01	-	0	-	215.01		10,671.99 SF		
10	26	Northern Ohio Telephone Co.	272	418	1,717 SF	0	-	0	-	0	-	0			1,717 SF	
10 10	27 27 WA	Wayne Methodist Church	439	{335 332}	.30 AC	0	-	0	-	0	-	0			.30 AC	
10 10	28 28 WA	Richard L. Noble & Sandra L. Noble	424	253	8,368 SF	0	-	0	-	0	-	0			8,368 SF	
10	29	Ray Tyson, Jr.	285	17	11,768 SF	0	-	0	-	0	-	0			11,768 SF	
10 10	30 30 WA	Thomas E. Yates & Mary M. Yates	429	{392 389}	18,150 SF	0	-	0	-	0	-	0			18,150 SF	
10 10	31 31 T	Harold D. Wiseman & Delorse L. Wiseman	427	275	8,745 SF	0	-	0	-	0	-	0			8,745 SF	
10	32	Ada Veckert LE Helen Louise Boff	394	189	7,345 SF	0	-	0	-	0	-	0			7,345 SF	

Date	Remarks
1-4-60	Parcel No 25, Corrected name

SUMMARY OF ADDITIONAL RIGHT-OF-WAY REQUIRED

Sheet No.	Parcel No.	Owner	Deed Record		Deed Area	Total P.P.O.	Total Take		ERL in Take		Net Take		Structure	Net Residue		Remarks
			Book	Page			Acres	Sq. Ft.	Acres	Sq. Ft.	Acres	Sq. Ft.		Left	Right	
14-15 15	33 33WA	John Daywin Garrill & Patricia A. Garrill	460	303	17,002 SF	0	~	243.81	~	0	~	243.81 145.45		16,758.19 SF		
15 12	34 34T	Lynn A. Sawyer & Sandra Patricia Sawyer	419	719	18,771 SF	0	~	115.76	~	0	~	115.76 137.58		18,655.24 SF		
15	35	Hazel M. Thom	426	20	14,252 SF	0	~	0	~	0	~	0		14,252 SF		
15	36	Harry R. Williams & Ida F. Williams	413	628	12,499 SF	0	~	0	~	0	~	0		12,499 SF		
15 15	37 37A	Village of Freeport A.K.A. Village of Wayne	122	252	20,341 SF	0	~	1,773.22	~	0	~	1,773.22 1,122.69		17,445.09 SF		
15 15	38 38A	Village of Freeport A.K.A. Village of Wayne	122	252	12,865 SF	0	~	504.71	~	0	~	504.71 598.58		11,761.71 SF		
15	39	Paul G. Sams & Leona M. Sams	396	596	2,934 SF	0	~	0	~	0	~	0		2,934 SF		
15 15	40 40WA	Clarence Zeigler 114 Florence B. Zeigler 114 John W. Wolfe 112	439 459 455	837 253 623	12,280 SF	0	~	0	~	0	~	0 105		12,280 SF		
16	41	Helen Szabo A.K.A. Helen Sabo, ET AL.	407 271	176 241	3,703 Ac.	0	~	0	~	0	~	0		3,703 Ac.		
16 16	42 42WA	Edwin W. Smith A.K.A. E.W. Smith	382 323	636 60	2.61 Ac.	0	~	0	~	0	~	0 84		2.61 Ac.		
16 16	43 43WA	Walter Caswell, Jr. & Betty L. Caswell	426 383 382 323	23 146 636 60	0.72 Ac.	0	~	0	~	0	~	0 260		0.72 Ac.		
	Omit	Joseph Kenneth Ault & Thelma E. Ault														See Parcel 48 Omit Parcel 44
16 16	45 45WA	B&W Oil Co. Inc.	412	270	0.72 Ac.	0.06 Ac.	~	0	~	0	~	0 54		0.66 Ac.		

Date	Remarks
10-23-68	Omit Parcel 44
10-24-68	Parcel 33 Name Change
2-14-69	Parcel 40 Name Change

WOOD COUNTY OHIO

Number of Owners 11

REC. NO. DIVISION	STA. & PROJECT
2 CHD	

123
148

Woo-281-22.01

6
31

SUMMARY OF ADDITIONAL RIGHT-OF-WAY REQUIRED

Sheet No.	Parcel No.	Owner	Deed Record		Deed Area	Total P.R.O.	Total Take		FRL in Take		Net Take		Structures	Net Residue		Remarks
			Book	Page			Acres	Sq. Ft.	Acres	Sq. Ft.	Acres	Sq. Ft.		Left	Right	
16	46	Clayton E. Scott & Arlene E. Scott	355	277	8,562.5F	2,744 SF	-	0	-	0	-	0			5818 SF	
16-17	47	C.J. Stahl AKA Chalmer J. Stahl	254	356	1.60 Ac.	14,173.42 SF	0.323	3,928.54	0.078	3,387.44	0.012	541.10	2	1.26 Ac.		
17	47WA	242														
16	48	Joseph Kenneth Ault & Thelma E. Ault	439	552	37,154 Ac.	0.43 Ac.	0	-	0	-	0	-		36.724 Ac.	See Parcel 44	
16	48WA1											120				
16	48WA2											54				
16	48WA3		318	295								51.0				
17 & 30	49	Toledo & Ohio Central Railway Co. AKA New York Central Railway Co. AKA Penn. Central Railway Co.	273	563	unknown	unknown	-	0	-	0	-	0	unknown			
29	49T	142														304
			117	601												
			64	525,517								16,325				
17-18	50	Custom Farm Services, Inc.	388	219	2.00 ± Ac.	12,231.30 SF	-	0	-	0	-	0			1.719 Ac.	
17-18	50T											8,242.66				
17-18	51	George Evans	444	376	17.19 ± Ac.	0.814 Ac.	1.668	72,664.42	0.814	35,467.50	0.854	32,196.92			15.522 Ac.	
18	52	Lloyd L. Swartz & Edith Swartz	254	348	5.48 Ac.	0.510 Ac.	1.247	-	0.510	-	0.737	-			3.794 Ac.	
29	52T											0.130	5,642.1			
18 & 29	52X											0.439	-			
18	53	Joseph Richard Sager & Virginia Mae Sager	408	281	15.88 Ac.	0.209 Ac.	0.633	27,412.20	0.209	9,103.20	0.424	18,309.00			15.247 Ac.	
18	54	Amos Johnson & Doris Johnson	439	787	10.67 Ac.	0.429 Ac.	0.867	37,764.59	0.429	18,700.80	0.438	19,063.79			9.803 Ac.	
18	55	Emery J. Radebaugh & Lillian E. Radebaugh	307	423	1.00 Ac.	0.266 Ac.	0.151	6,559.97	0.080	3,494.25	0.070	3,065.72				
18	55A						0.190	8,263.71	0.090	3,919.80	0.100	4,343.91			0.522 Ac.	
18	55S						0.139	6,038.33	0.096	4,200.00	0.042	1,838.72				
18	56	Thomas J. Kaufman & Carolyn June Kaufman	430	640	34.34 Ac.	1.844 Ac.	1.377	59,979.68	0.737	32,083.20	0.640	27,896.48			31.856 Ac.	
18	56WA											0.003	120			
18	57	Norman Kingsley Williams & Marion Williams	424	333	71.62 Ac.	3.208 Ac.	1.604	69,888.42	0.936	40,780.61	0.668	29,107.81			67.681	
	57A						0.239	10,428.99	0.176	7,670.20	0.063	2,758.79			0.00	

Date	Remarks
10-16-68	Parcel 57
10-23-68	Parcel 48
10-25-68	Parcels 54 & 56 Name Change C.E.S.
10-25-68	Parcel 50 Name Change C.E.S.
3-14-69	Parcel 55-Residue Change C.E.S.

SUMMARY OF ADDITIONAL RIGHT-OF-WAY REQUIRED

Sheet No.	Parcel No.	Owner	Deed Record		Dead Area	Total P.R.O.	Total Take		R.O. in Take		Net Take		Structures	Net Residue		Remarks	
			Book	Page			Acres	Sq. Ft.	Acres	Sq. Ft.	Acres	Sq. Ft.		Left	Right		
18	58	King R. Haylett & Louise Haylett	429	21	68.764A	1.386A	0.082A		0.036		0.046						
19	58A						0.266A		0.131		0.135						
18	58B	James P. Whelan &	462	B15	1.046A	0.168A	0.160		0.087		0.073						
18 & 19	58C	Nancy H. Whelan					0.027		0.014		0.013						
18	58B-1						0.087		0.067		0.020						
18-19	59	Vivian P. Trout A.K.A. Vivian P. Blachuta	{ 394 323 405 }	{ 315 267 227 }	2.39Ac.	0.867Ac.	0.657	28,631.93	0.378	16,467.66	0.279	12,164.27				1.244Ac.	
19	60	Betty Jane Moyer	{ 405 401 363 }	{ 227 461 456 }	0.61Ac.	0.247Ac.	0.330	4,363.85	0.236	10,261.14	0.094	4,102.71				0.269Ac.	
19	61	Othel A. Dean, Et Al.	{ 404 335 }	{ 641 329 }	5.69Ac.	3,137.11SF	0.430	18,718.94	0.287	12,504.61	0.143	6,214.33				4.828Ac.	
19	62	Vernon R. Fox & Ruth E. Fox	333	7	30.00Ac.	1.991Ac.	0.516	22,456.96	0.303	13,179.98	0.213	9,276.98				27.796Ac.	
19	63WD	Pearl D. Gilliland & Areatha M. Gilliland	372	642	0.469Ac.	0.206Ac.	0.469	11,094.50	0.206	-	0.263	-	3	0		Deed area computed 0.469 Acres	
19	64	Charles R. Basel & Mary P. Basel	328	5	40.50Ac.	1.107Ac.	1.168	50,861.68	0.675	29,479.50	0.492	21,442.18				38.90Ac.	
19	65	Charles R. Basel & Mary P. Basel	328	5	9.00Ac.	1.127Ac.	1.183	-	0.675	-	0.508	-				7.329Ac.	
19	65S										0.036	1582.75					
19	66	Pearl C. Lowmaster	447	846	29.82Ac.	1.376Ac.	1.159	50,470.13	0.645	28,079.83	0.514	22,390.30					
19 & 20	66A						1.269	53,215.91	0.662	28,823.26	0.607	26,452.65				27.291Ac.	
19	66SL						0.101		0.069		0.032						
19 & 20	67	Pearl C. Lowmaster	{ 283 401 }	{ 587 575 }	47.00Ac.	1.801Ac.	4.055	176,616.39	1.375	59,896.32	2.680	116,720.07	1			42.365Ac.	
19	67X										0.154	6,712.03					

Date	Remarks
11-27-68	Parcel 61 spelling
6-6-69	Add Par. 58B, 58C
11-5-69	Delet Parcel 58SL
11-5-69	Change Parcel 58S to 58B1

WOOD COUNTY OHIO

Number of Owners 9

PL. NO.	DATE	PROJECT
2	OHIO	

125
148

Woo-281-22.01

SUMMARY OF ADDITIONAL RIGHT-OF-WAY REQUIRED

8
31

Sheet No.	Parcel No.	Owner	Deed Record		Deed Area	Total P.S. 2	Total Take		PPL in Take		Net Take		Structures	Net Residue		Remarks			
			Book	Page			Acres	Sq. Ft.	Acres	Sq. Ft.	Acres	Sq. Ft.		Left	Right				
20	{ 68 C 68 G, SL	Ralph F. Stinehart & Olive F. Stinehart			0.882	0.165	0.284		0.165		0.119 0.009			0.589		Land Contract to Marvin L. Stinehart & Marilyn K. Stinehart			
20	68	Ralph F. Stinehart & Olive E. Stinehart	{ 312 411 411	88 528 526	94,234	4,277	1.086		0.552		0.534			88,842					
20	68A						0.343		0.219		0.124			0.332					
20	68B						0.298		0.173		0.125								
20	68T									0.051									
20	69	Carl E. Garey	233	120	21.5	0.767	1,159		0.628		0.511			20.222					
20	69WA																	1046	
20	70	Glen Elder & Gail Elder	414	576	1,133	0.138	0		0		0			0.995					
20	70WA1																	529	
20	70WA2																	120	
20	71	Ohio Fuel Gas Company	412	578	4,000 S.F.	1500	~	0	~	0	~	0		2,000 S.F.					
20	71WA																	90	
20 & 21	72	Alfred J. Kane & Helen E. Kane	372	288	unknown	0	~	0	~	0	~	0		unknown					
21	72T																	3287	
21	72WA																	0.18	
20 & 21	73	Alvin R. Lantz	243	137	0.29 Ac.	0.07 Ac.	0	~	0	~	0	~		0.22 Ac.					
21	73WA																	0.003	
21	74	Opal Eckert	307	570	0.544 Ac.	0.110 Ac.	0	~	0	~	0	~		0.434 Ac.					
21	74T																	0.034	
21	75	Harry Lahman, Jr. & Lena L. Lahman	431	654	0.50 Ac.	0.094 Ac.	0	~	0	~	0	~		0.406 Ac.					
21	76	Herbert Adams, ET AL.	{ 298 342	{ 304 116	6244 S.F.	0	0	~	0	~	0	~		6244 S.F.					
21	77	Orville Frankforter & Betty Frankforter	360	561	11,670 S.F.	0	0	~	0	~	0	~		11,670 S.F.					
21	78	Edward F. Dow & Betty Jane Dow	398	405	37,600 S.F.	0	~	0	~	0	~	0		37,600 S.F.					
21	78T																	2,025	
21	78WA																	50	
21	78WA1																	150	
21	79	Albert Eugene & Judith C. Carver	461	450	7,129.42 S.F.	0	~	0	~	0	~	0		7129.42 S.F.		Calculated Area 7129.42 S.F.			
21	79T																	249.75	

Date	Remarks
10-25-68	Parcel 73 Name Change
10-25-68	Parcel 78 Area Change
12-10-68	Parcel 79 Change Name
6-2-69	Add Parcel 68B; 68C; 68C-SL
10-2-69	Parcel 68 change Residue
10-2-69	Parcel 68C change Residue
6-2-70	Par. 78, Added WA-1

WOOD COUNTY OHIO

Number of Owners 8

P.D. NO.	STATE	PROJECT
2	OHIO	

126
148

Woo-281-22.01

9
31

SUMMARY OF ADDITIONAL RIGHT-OF-WAY REQUIRED

Sheet No.	Parcel No.	Owner	Deed Record		Deed Area	Total P.R.O.	Total Take		P.R.2 in Take		Net Take		Structures	Net Residue		Remarks
			Book	Page			Acres	Sq. Ft.	Acres	Sq. Ft.	Acres	Sq. Ft.		Left	Right	
21 & 22 22	80 80WA	Nick Ezaone & Mary L. Ezaone	404	17	8408.15SF	0	~	0	~	0	~	0		8408.15SF		Calculated Area 8408.15 S.F.
21 & 22 21 22	81 81T 81WA	William E. Frederick & Tessie Frederick	275	93	22,279SF	0	~	0	~	0	~	0			22,279SF	
22 22	82 82WA	Milford C. Smith	350	523	9360SF	0	~	0	~	0	~	0			9360SF	
22	83	Clark J. Gann	323	373	6465SF	0	~	0	~	0	~	0			6465SF	
22 22	84 84WA	Dora L. Keller	{441 260}	{371 513}	34,848SF	0	~	1,306	~	0	~	1,306			33,542SF	
22	85	Merritt O. Keller & Henrietta Keller	264	219	7,786SF	0	~	0	~	0	~	0			7,786SF	
22 22 22	86 86SL 86WA	Gladys Pitcher	210	10	20,000SF	0	~	0	~	0	~	0			18,193SF	
22 22	87 87WA	Edwin W. Smith	245	284	7,330SF	0	~	23.30	~	0	~	23.30			7306.7SF	
22 & 23 22 23	88 88S 88WA 88WAI	Mammia L. Entsminger & Naomi Entsminger	403	316	33,450SF	0	~	?	~	0	~	0			31,715SF	
23 & 31 23 & 31 23 & 31 23 & 31 23 & 31	89 89T 89A 89A-T 89A-TI	Chesapeake & Ohio Railway Co.	214	196	unknown	unknown	~	~	~	~	~	287.53 273.28 111.42 339.50 340.42			unknown	
23	90	Harry W. Stiger or Martella L. Stiger	419	252	10,680SF	0	~	0	~	0	~	0			10,680SF	

Date	Remarks
1-30-69	Parcel 84
4-10-69	Delete Net Take Parcel 88
10-13-70	Add Parcel 88 WAI

WOOD COUNTY OHIO

Number of Owners 10

2	OHIO	
---	------	--

Woo-281-22.01

127
148

10
31

SUMMARY OF ADDITIONAL RIGHT-OF-WAY REQUIRED

Sheet No.	Parcel No.	Owner	Deed Record		Deed Area	Total PRO	Total Take		RRI in Take		Net Take		Structures	Net Residue		Remarks
			Book	Page			Acres	Sq Ft	Acres	Sq Ft	Acres	Sq Ft		Left	Right	
23 23	91 91 WA	Village Of Brodner	226	372	3,193 SF	0	~	0	~	0	~	0			3,193 SF	
23 23	92 92 WA	Village Of Brodner	131 141	228	UNKNOWN	0	~	1,389.94	~	0	~	1,389.94 950		UNKNOWN		Deed Area on Deed incorrect
23 23	92 A 92A WA	Raymond A. Smith & Erma M. Smith	383	576	189,850 SF	0	~	0	~	0	~	0		189,850 SF		
23 & 24 23	93 93 WA	Edwin L. Wiegand Company (A Pennsylvania Corporation)	419	564	27,825 SF	0	~	0	~	0	~	0		27,825 SF		
23	94	Edward I. Woodruff & Clara J. Clair Woodruff	318	301	2,370 SF	0	~	151.01	~	0	~	151.01		5218.99 SF		
23 23	95 95 WA	Mrs. Betty Jane Hill & George J. Hill	279 287	603 538	8,743 SF	0	~	256.60	~	0	~	256.60 360		8,286 SF		
23 & 24 23 & 24	96 96 WA	Delmar Davis & Gladys L. Davis	280 308	525 358	12,190 SF	0	~	213.00	~	0	~	213.00 155		11,977 SF		
24 24	97 97 WA	Robert L. Sams & Helen M. Sams	438	398	12,136 SF	0	~	135.49	~	0	~	135.49 681		12,000.51 SF		
24 24	97 A 97A WA	John J. Rajewski & Isabella M. Rajewski	336	590	7,259 SF	0	~	0	~	0	~	0		7,259 SF		
24 24	98 98 WA	Francis A. Reinbolt	437	523	2,229 SF	0	~	226.86	~	0	~	226.86 175		2,702 SF		
24	99	Richard L. Fairbanks & Ila Jean Fairbanks	{399 399	{225 246}	16,600 SF	0	~	399.71	~	0	~	399.71		16,250 SF		
24	100	Bessie Force Smith & Leila Smith	326	28	18,000 SF	0	~	0	~	0	~	0		18,000 SF		

Date	Remarks
10/11/68	Parcel 94 Change
10/11/68	Parcel 99 Change
11/6/68	Parcel 96 Change
4-23-69	Parcel 97 Change

WOOD COUNTY OHIO

Number of Owners 10

128	148
-----	-----

Woo~281~22.01

11/31

SUMMARY OF ADDITIONAL RIGHT-OF-WAY REQUIRED

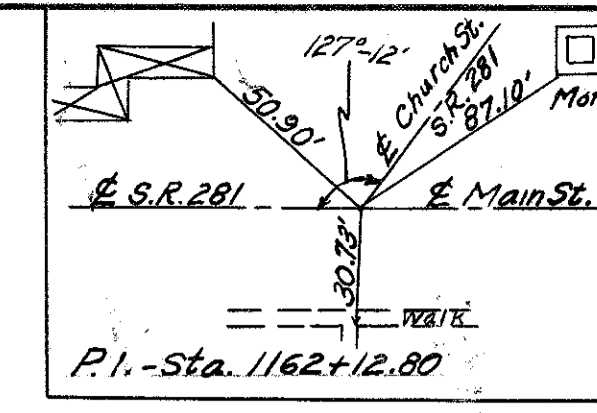
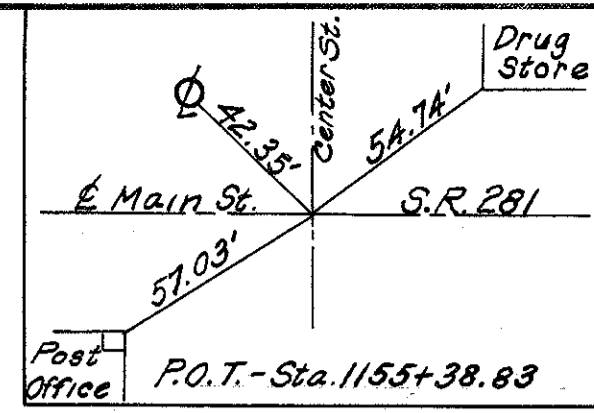
Sheet No.	Parcel No.	Owner	Deed Record		Deed Area	Total P.P.O.	Total Take		PR? in Take		Net Take		Structures	Net Residue		Remarks	
			Book	Page			Acres	Sq Ft	Acres	Sq Ft	Acres	Sq Ft		Left	Right		
24&25 24 25	101 101 W/A1 101 W/A2	Virginia M. Beair	{403 445	{114 285	7,020 S.F.	0	~	0	~	0	~	0			7,020 S.F.		
25 25 25	102 102 W/A1 102 W/A2	Elda Schroyer	{205 341	{32 575	10,800 S.F.	0	~	0	~	0	~	0			10,800 S.F.		
24&25 24 25	103 103 W/A1 103 W/A2	John R. Ault & Gloria Mae Ault	414	208	14,400 S.F.	0	~	0	~	0	~	0			14,400 S.F.		
25 25	104 104 W/A	Anna C. Bryan	214	94	0.340 Ac. 0.089 Ac.	0	~	0	~	0	~	0.004			0.251 Ac.		
25 25	105 105 W/A	Helen Bryan Cribbs	305	537	0.390 Ac. 0.065 Ac.	0	~	0	~	0	~	0.008			0.325 Ac.		
25	106	Wayne Schroyer & Elda Schroyer	341	569	20,328 S.F.	0	~	0	~	0	~	0			20,328 S.F.		
25 25	107 107 S/L	Stel E. Zimmerman & Emma F. Zimmerman	379	206	32,396 S.F. 4,695 S.F.	~	0	~	4,695	~	0	~	1,565			26,136 S.F.	
25 25	108 108 W/A	Fred & Hazel May Lockmiller	408	108	0.980 Ac. 0.060 Ac.	0	~	0	~	0	~	0.002			0.920 Ac.		
25 25 25	109 109 W/A1 109 W/A2	Alfred J. Kane & Helen E. Kane	385	595	1.14 Ac. 0.069 Ac.	0	~	0	~	0	~	0			1.071 Ac.		
25 25	110 110 W/A	Benjamin F. Isch AKA Frank Isch & Mary C. Isch	408	264	1.59 Ac. 0.092 Ac. 4024 S.F.	0	~	0	~	0	~	0			1.498 Ac.		
25 25 25	111 111 W/A1 111 W/A2	Arnona Swartz	262	324	1.43 Ac. 0.074 Ac.	0	~	0	~	0	~	0			1.356 Ac.		

Date	Remarks

SUMMARY OF ADDITIONAL RIGHT-OF-WAY REQUIRED

Sheet No.	Parcel No.	Owner	Deed Record		Deed Area	Total P.R.O.	Total Take		P.R.O. in Take		Net Take		Structures	Net Result		Remarks
			Book	Page			Acres	Sq. Ft.	Acres	Sq. Ft.	Acres	Sq. Ft.		Left	Right	
25	112	Gerald Kern	287	22	0.55Ac.	0.037Ac.	0	~	0	~	0	~			0.513Ac.	
25	112 W/A											120				
25 & 26	113	Chloe Kern	{ 380 307 }	{ 238 321 }	0.872Ac.	0.069Ac.	0.066Ac.	2895.50	0.097Ac.	2055.00	0.019	840.50			0.784Ac.	Area Calculated 0.872Ac.
26	114	George Slaughterbeck & Mary Luella Slaughterbeck	428	632	0.436Ac.	0.034Ac.	0.057	2500.00	0.034	1500.00	0.023	1000.00			0.379Ac.	
25 & 26	115	Richard Wagner & Carol Wagner	400	313	1.29Ac.	0.068Ac.	0.019	~	0.012	~	0.007	~			1.215Ac.	
25	115 W/A											160				
26 & 27	116	Reginald Ryder	{ 281 249 }	{ 465 22 }	30.18Ac.	1.294Ac.	2.489	~	1.294	~	1.195	~			27.691Ac.	
27	116 W/A											1300 800				
26	117	Gerald W. Kern & Wilburta Kern, F.O. George & Luella Slaughterbeck, L.C.	329 57	205	10.99Ac.	0.169Ac.	0.281	~	0.169	~	0.112	~			10.71Ac.	
26	118	Ray Diebert	437	615	0.500Ac.	0.091Ac.	0.127	5544.00	0.091	3960.00	0.036	1584.00			0.373Ac.	
26 & 27	119	Ira G. Todd & Wreatha M. Todd	266	333	1.000Ac.	0.091Ac.	0.127	5544.00	0.091	3960.00	0.036	1584.00			0.873Ac.	
27	120	Othel A. Dean, Et Al.	427	348	80.00Ac.	1.811Ac.	4.271	~	1.811	~	2.460	~			75.727Ac.	
27	121	Othel A. Dean, Et Al.	{ 423 419 }	{ 349 239 }	122.54Ac.	0.928Ac.	1.857	~	0.928	~	0.928	~			120.604Ac.	
27 & 28	122	O. J. Hathaway, A.K.A.	{ 425 235 }	{ 297 416 }	41.91	2.257	3.171		1.208		1.963				36.99Ac.	
27	122 W/A 1	Orvill James Hathaway										2660 250				
27 & 28	123	Dan Leemaster & Gertrude Leemaster	296	660	44.34Ac.	1.599Ac.	2.376		1.163		1.213				41.53Ac.	

Date	Remarks
10/11/68	Parcel 122 Change
10/11/68	Parcel 123 Change
6-9-69	Parcel 120 Change
6-16-69	Parcel 116 Change
7-28-69	Parcel 117 Added Name
9-26-69	Parcel 116 Area change



FED. RD. DIVISION	STATE	PROJECT
2	OHIO	

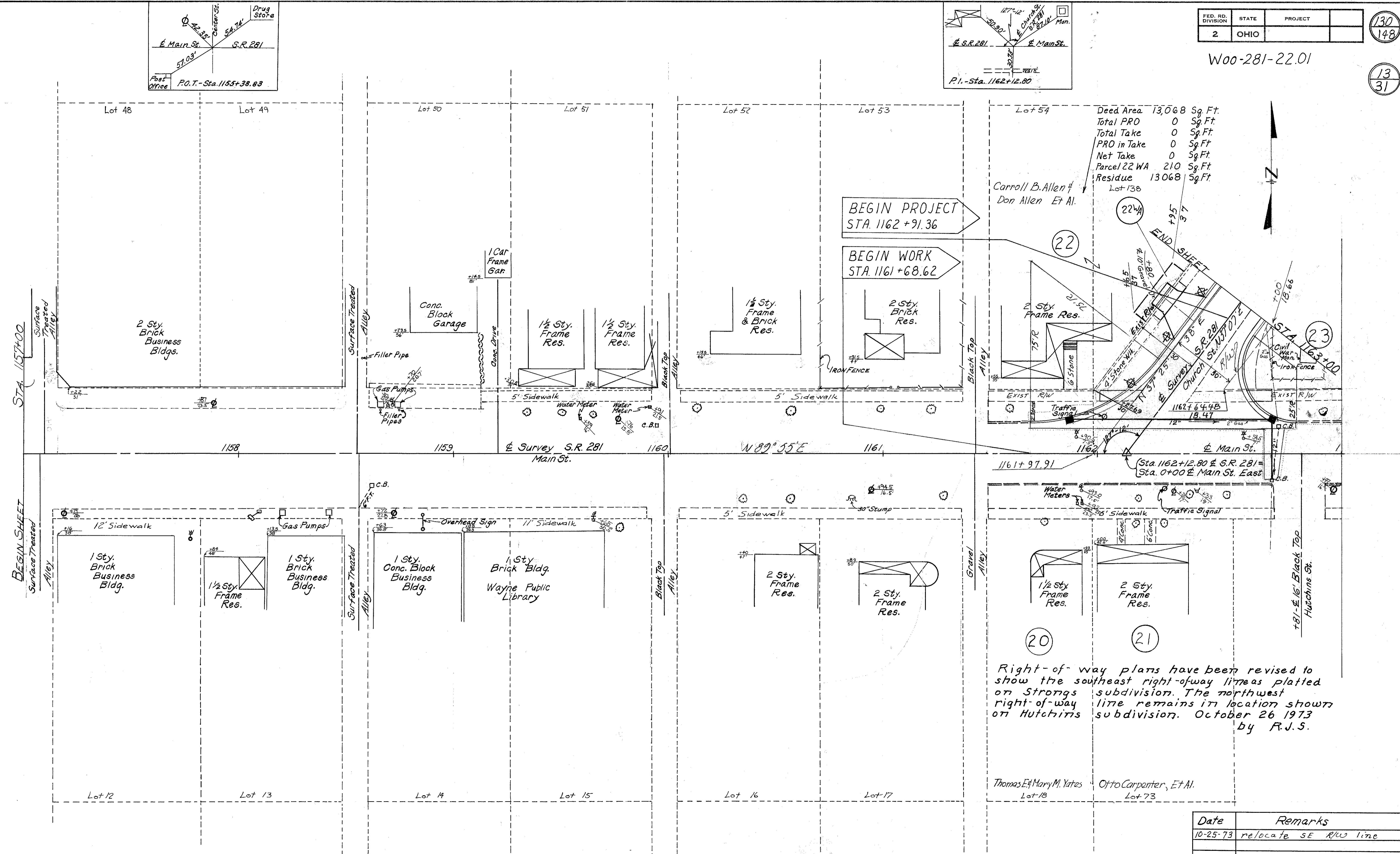
130
148

Woo-281-22.01

13
31

Deed Area	13,068 Sq. Ft.
Total PRO	0 Sq. Ft.
Total Take	0 Sq. Ft.
PRO in Take	0 Sq. Ft.
Net Take	0 Sq. Ft.
Parcel 22 WA	210 Sq. Ft.
Residue	13,068 Sq. Ft.

Carroll B. Allen &
Don Allen ET AL.



Right-of-way plans have been revised to show the southeast right-of-way lines platted on Strongs subdivision. The northwest right-of-way line remains in location shown on Hutchins subdivision. October 26 1973 by R.J.S.

Thomas E. & Mary M. Yates Lot 18
Otto Carpenter, ET AL. Lot 73

Date	Remarks
10-25-73	relocate SE R/W line

SEC. 15 T4N R12E

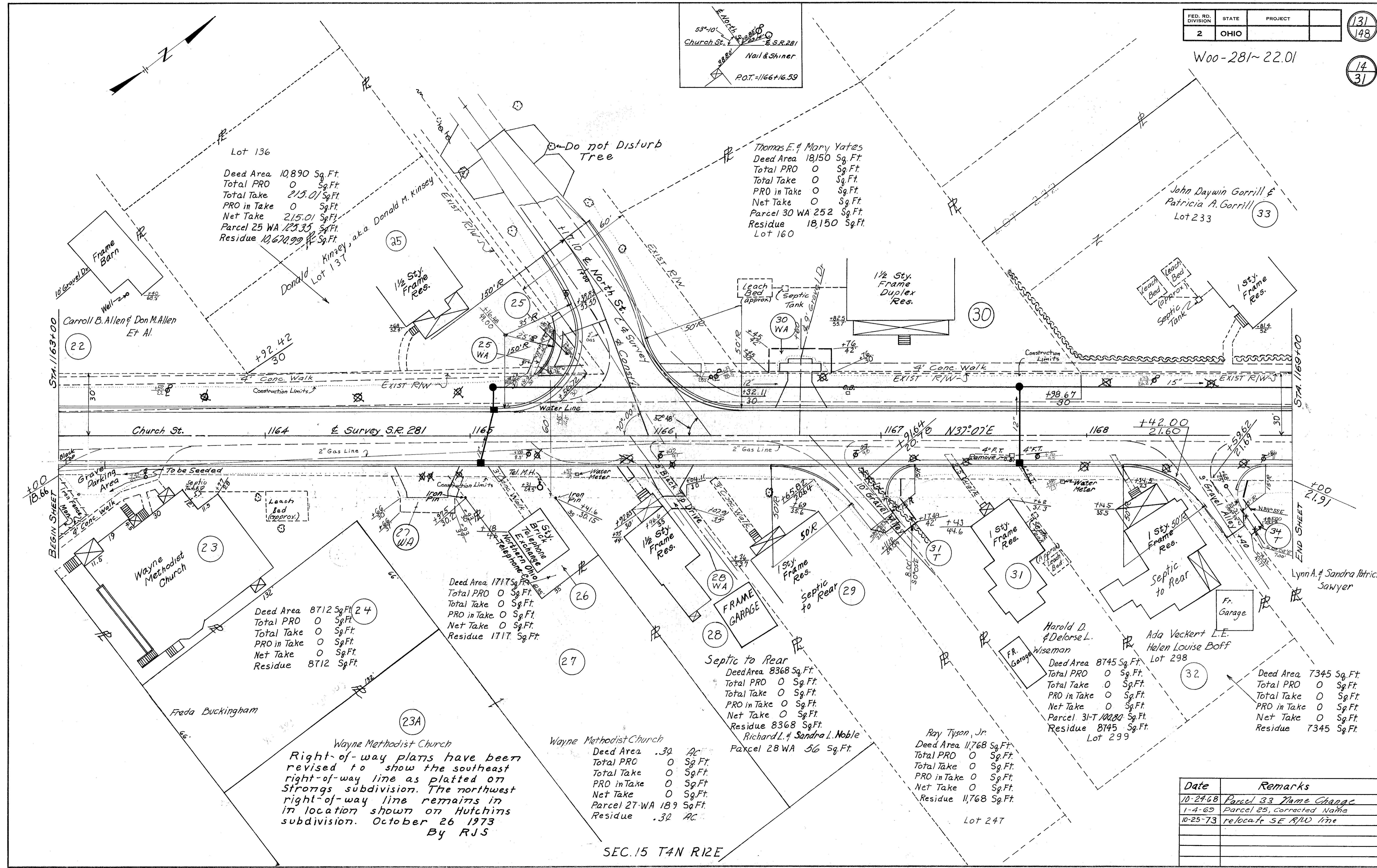
RIGHT OF WAY STATION 1157+00 TO 1163+00

FED. RD. DIVISION	STATE	PROJECT	
2	OHIO		

131
148

14
31

Woo-281-22.01



Lot 136
Deed Area 10,890 Sq.Ft.
Total PRO 0 Sq.Ft.
Total Take 215.01 Sq.Ft.
PRO in Take 0 Sq.Ft.
Net Take 215.01 Sq.Ft.
Parcel 25 WA 125.35 Sq.Ft.
Residue 10,674.99 Sq.Ft.

Thomas E. & Mary Yates
Deed Area 18,150 Sq.Ft.
Total PRO 0 Sq.Ft.
Total Take 0 Sq.Ft.
PRO in Take 0 Sq.Ft.
Net Take 0 Sq.Ft.
Parcel 30 WA 252 Sq.Ft.
Residue 18,150 Sq.Ft.
Lot 160

John Daywin Gorrill &
Patricia A. Gorrill
Lot 233

Deed Area 8712 Sq.Ft.
Total PRO 0 Sq.Ft.
Total Take 0 Sq.Ft.
PRO in Take 0 Sq.Ft.
Net Take 0 Sq.Ft.
Residue 8712 Sq.Ft.

Deed Area 1717 Sq.Ft.
Total PRO 0 Sq.Ft.
Total Take 0 Sq.Ft.
PRO in Take 0 Sq.Ft.
Net Take 0 Sq.Ft.
Residue 1717 Sq.Ft.

Deed Area 8368 Sq.Ft.
Total PRO 0 Sq.Ft.
Total Take 0 Sq.Ft.
PRO in Take 0 Sq.Ft.
Net Take 0 Sq.Ft.
Residue 8368 Sq.Ft.

Deed Area 8745 Sq.Ft.
Total PRO 0 Sq.Ft.
Total Take 0 Sq.Ft.
PRO in Take 0 Sq.Ft.
Net Take 0 Sq.Ft.
Parcel 31-T 10080 Sq.Ft.
Residue 8745 Sq.Ft.
Lot 299

Deed Area 7345 Sq.Ft.
Total PRO 0 Sq.Ft.
Total Take 0 Sq.Ft.
PRO in Take 0 Sq.Ft.
Net Take 0 Sq.Ft.
Residue 7345 Sq.Ft.

Wayne Methodist Church
Right-of-way plans have been revised to show the southeast right-of-way line as platted on Strongs subdivision. The northwest right-of-way line remains in its location shown on Hutchins subdivision. October 26 1973
By RJS

Wayne Methodist Church
Deed Area .39 AC
Total PRO 0 Sq.Ft.
Total Take 0 Sq.Ft.
PRO in Take 0 Sq.Ft.
Net Take 0 Sq.Ft.
Parcel 27-WA 189 Sq.Ft.
Residue .32 AC

Ray Tyson, Jr.
Deed Area 11,768 Sq.Ft.
Total PRO 0 Sq.Ft.
Total Take 0 Sq.Ft.
PRO in Take 0 Sq.Ft.
Net Take 0 Sq.Ft.
Residue 11,768 Sq.Ft.
Lot 247

SEC. 15 T4N R12E

Date	Remarks
10-24-68	Parcel 33 Name Change
1-4-69	Parcel 25, Corrected Name
10-25-73	relocate SE R/W line

RIGHT OF WAY STATION 1163+00 TO 1169+00

FED. RD. DIVISION	STATE	PROJECT
2	OHIO	

132
148

15
31

W00-281~22.01

Deed Area 17,002 Sq. Ft.
Total PRO 0 Sq. Ft.
Total Take 293.81 Sq. Ft.
PRO in Take 0 Sq. Ft.
Net Take 293.81 Sq. Ft.
Parcel 33-WA 103.95 Sq. Ft.
Residue 16,708.19 Sq. Ft.

SE Parcel in Lot 271
Deed Area 12,499 Sq. Ft.
Total PRO 0 Sq. Ft.
Total Take 0 Sq. Ft.
PRO in Take 0 Sq. Ft.
Net Take 0 Sq. Ft.
Residue 12,499 Sq. Ft.
Harry R. & Ida F. Williams

Deed Area 14,252 Sq. Ft.
Total PRO 0 Sq. Ft.
Total Take 0 Sq. Ft.
PRO in Take 0 Sq. Ft.
Net Take 0 Sq. Ft.
Residue 14,252 Sq. Ft.
NE Parcel in Lot 271
P.O.T. - STA. 1170+19.27
Hazel M. Thom

Nail & Shiner
Church St. E.S.R. 281
32" Maple
Vine St.
P.O.T. - 1173+87.68
P.O.T. - 1173+95.80

Deed Area 3,203 Ac.
Total PRO 0 Ac.
Total Take 0 Ac.
PRO in Take 0 Ac.
Net Take 0 Ac.
Residue 3,203 Ac.
Helen Sabo A.K.A. Helen Szabo ET AL.
Lot 273

Lot 272
Deed Area 20,341 Sq. Ft.
Total PRO 0 Sq. Ft.
Total Take 37 1773.22 Sq. Ft.
37A 1122.69 Sq. Ft.
PRO in Take 37 0 Sq. Ft.
37A 0 Sq. Ft.
Net Take 37 1773.22 Sq. Ft.
37A 1122.69 Sq. Ft.
Residue 17,445.09 Sq. Ft.

Lot 290 & Lot 297
Deed Area 18,771 Sq. Ft.
Total PRO 0 Sq. Ft.
Total Take 115.76 Sq. Ft.
PRO in Take 0 Sq. Ft.
Net Take 115.76 Sq. Ft.
Parcel 34-T 137.58 Sq. Ft.
Residue 18,655.24 Sq. Ft.

Deed Area 12,865 Sq. Ft.
Total PRO 0 Sq. Ft.
Total Take 38 504.71 Sq. Ft.
38A 598.58 Sq. Ft.
PRO in Take 38 0 Sq. Ft.
38A 0 Sq. Ft.
Net Take 38 504.71 Sq. Ft.
38A 598.58 Sq. Ft.
Residue 11,761.71 Sq. Ft.

Deed Area 21,934 Sq. Ft.
Total PRO 0 Sq. Ft.
Total Take 0 Sq. Ft.
PRO in Take 0 Sq. Ft.
Net Take 0 Sq. Ft.
Residue 21,934 Sq. Ft.

Deed Area 12,280 Sq. Ft.
Total PRO 0 Sq. Ft.
Total Take 0 Sq. Ft.
PRO in Take 0 Sq. Ft.
Net Take 0 Sq. Ft.
Parcel 40-WA 105 Sq. Ft.
Residue 12,280 Sq. Ft.

Right-of-way plans have been revised to show the southeast right-of-way line as platted on Strongs subdivision. The northwest right-of-way line remains in location shown on Hutchins subdivision.
October 26 1973 by RJS.

Outlot 30

Date	Remarks
1	Par. 40, Owner change
5/12/69	Par. 37, Canners added
10-26-73	relocate SE R/W line

SEC. 15 T4N R12E

Right of Way Station 1169+00 to 1175+00

Joseph Kenneth Ault
Thelma E. Ault

FED. RD. DIVISION	STATE	PROJECT
2	OHIO	

133
148

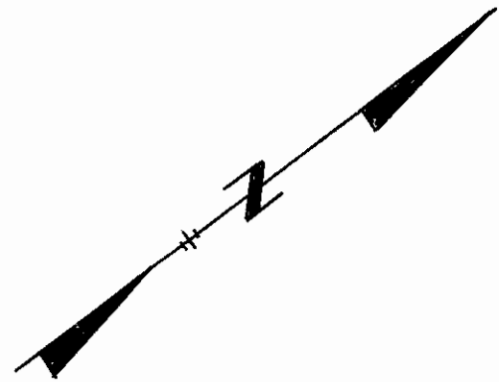
Woo-281-22.01

16
31

48

Deed Area 37.154 Ac
Total PRO 0.43 Ac
Total Take 0 Ac
PRO in Take 0 Ac
Net Take 0 Ac
Parcel 48 WA1 120 Sq.Ft.
Parcel 48 WA2 54 Sq.Ft.
Parcel 48 WA3 57 Sq.Ft.
Residue 36.724 Ac

Right-of-way Plans have been revised to show the southeast right-of-way line as platted on Strongs subdivision. The northwest right-of-way line remains in location shown on Hutchins subdivision. October 26 1973 by RJS



Helen Szabo Et Al
Lot 273

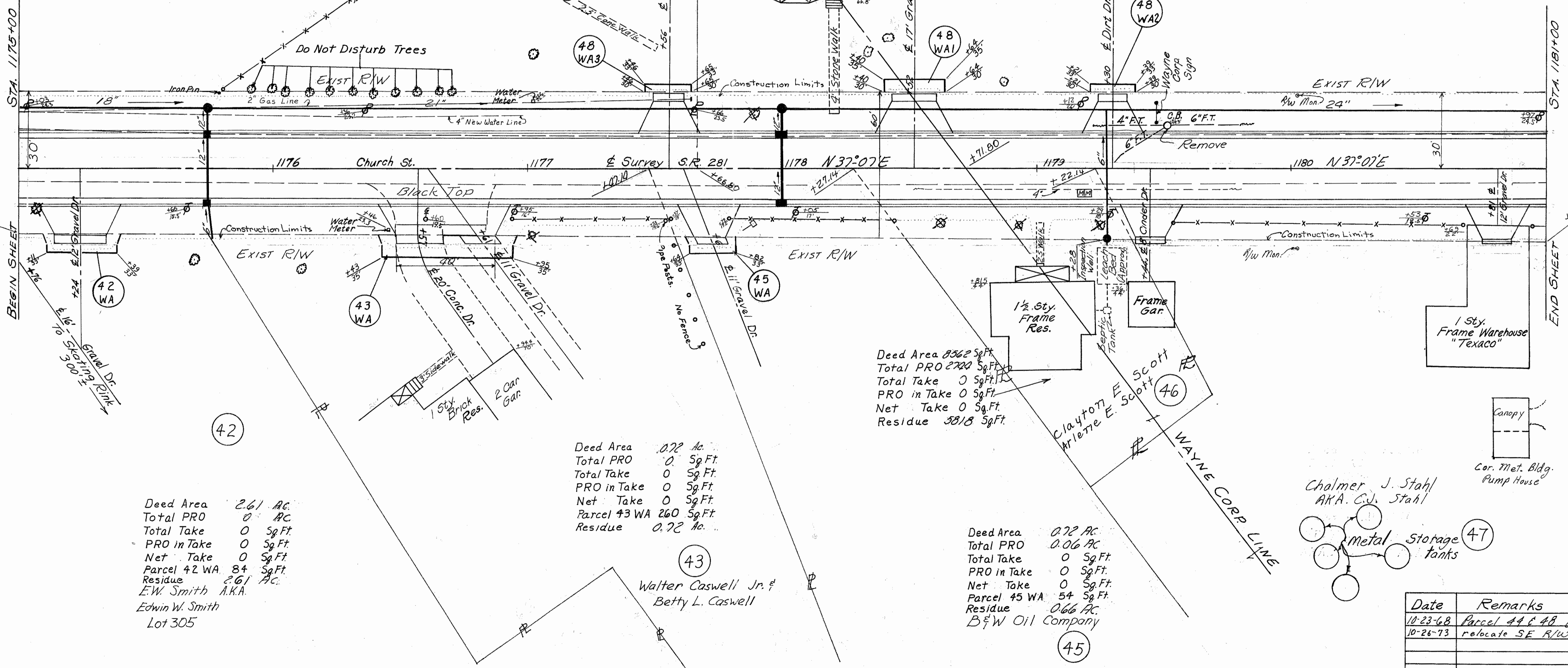
41

48

48 WA3

48 WA1

48 WA2



Deed Area 2.61 Ac
Total PRO 0 Ac
Total Take 0 Sq.Ft.
PRO in Take 0 Sq.Ft.
Net Take 0 Sq.Ft.
Parcel 42 WA 84 Sq.Ft.
Residue 2.61 Ac
E.W. Smith AKA.
Edwin W. Smith
Lot 305

42

Deed Area 0.72 Ac
Total PRO 0 Sq.Ft.
Total Take 0 Sq.Ft.
PRO in Take 0 Sq.Ft.
Net Take 0 Sq.Ft.
Parcel 43 WA 260 Sq.Ft.
Residue 0.72 Ac

43

Walter Caswell Jr. &
Betty L. Caswell

Deed Area 8362 Sq.Ft.
Total PRO 2200 Sq.Ft.
Total Take 0 Sq.Ft.
PRO in Take 0 Sq.Ft.
Net Take 0 Sq.Ft.
Residue 3818 Sq.Ft.

Deed Area 0.72 Ac
Total PRO 0.06 Ac
Total Take 0 Sq.Ft.
PRO in Take 0 Sq.Ft.
Net Take 0 Sq.Ft.
Parcel 45 WA 54 Sq.Ft.
Residue 0.66 Ac
B&W Oil Company

45

Clayton E. Scott
Arlette E. Scott

46

Chalmer J. Stahl
AKA. C.J. Stahl

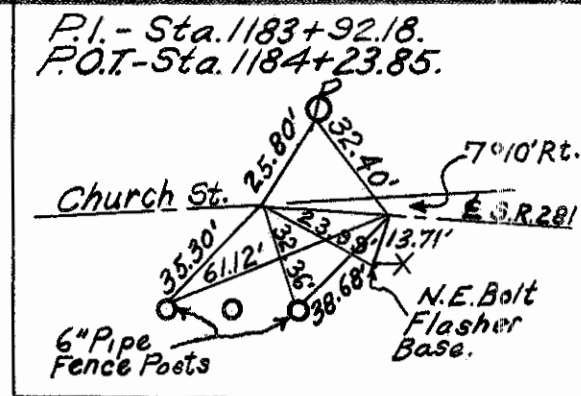
metal storage tanks

Canopy
Cor. Met. Bldg.
Pump House

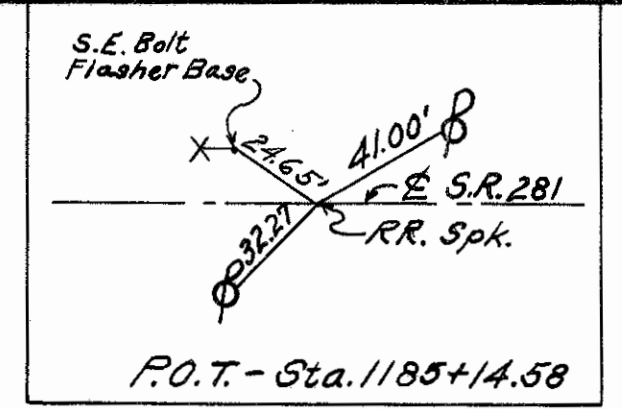
Date	Remarks
10-23-68	Parcel 44 & 48 Change
10-26-73	relocate SE R/W line

SEC. 15 T4N R12E

RIGHT OF WAY STATION 1175+00 TO 1181+00



Joseph Kenneth Ault
Thelma E Ault
(48)

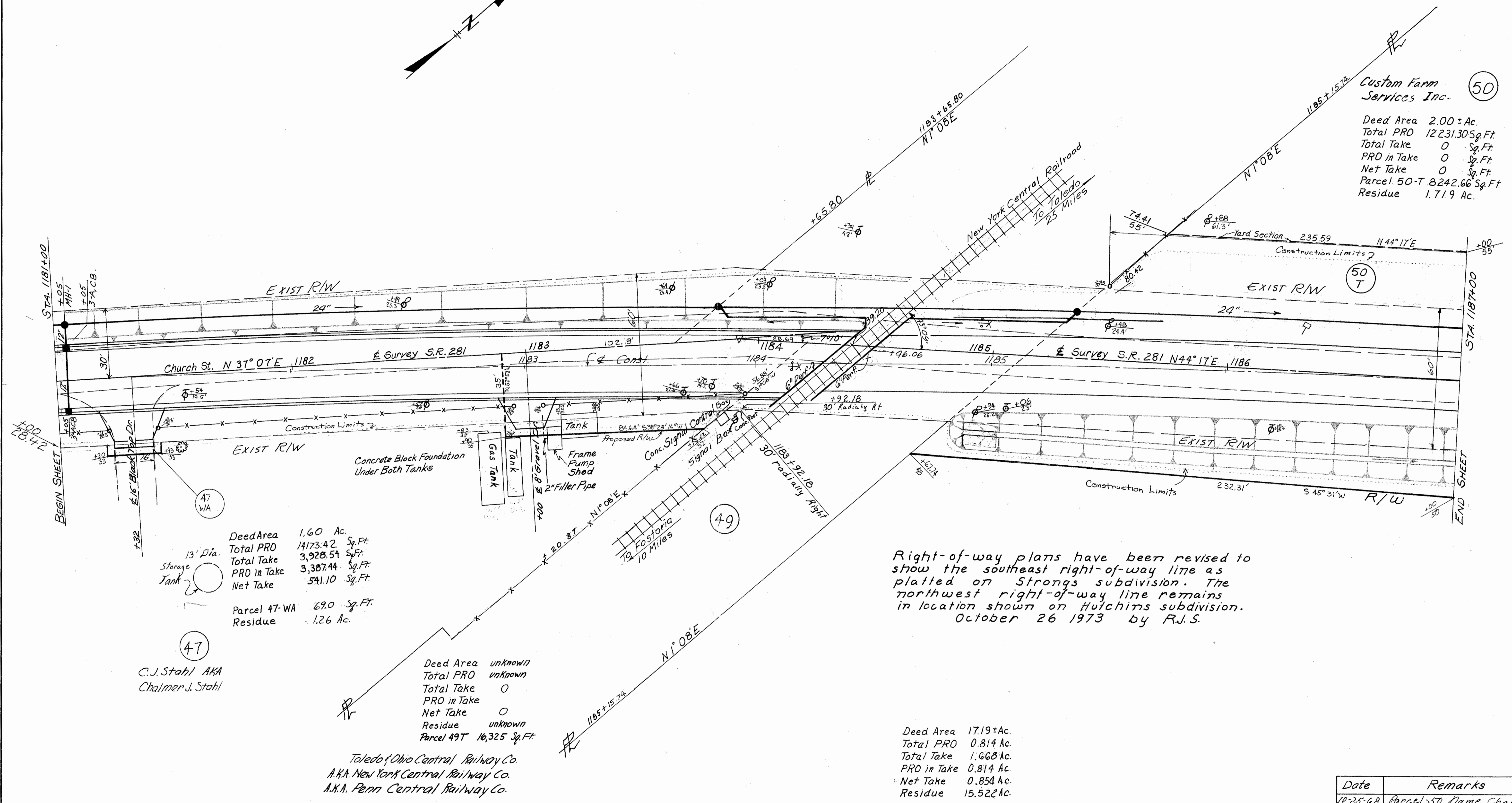


FED. RD. DIVISION	STATE	PROJECT
2	OHIO	

(134)
(148)
(17)
(31)

Woo-281~22.01

Custom Farm Services Inc. (50)
Deed Area 2.00 ± Ac.
Total PRO 12231.30 Sq. Ft.
Total Take 0 Sq. Ft.
PRO in Take 0 Sq. Ft.
Net Take 0 Sq. Ft.
Parcel 50-T 8242.66 Sq. Ft.
Residue 1.719 Ac.



Deed Area 1.60 Ac.
Total PRO 14173.42 Sq. Ft.
Total Take 3,928.54 Sq. Ft.
PRO in Take 3,387.44 Sq. Ft.
Net Take 541.10 Sq. Ft.

Parcel 47-WA 69.0 Sq. Ft.
Residue 1.26 Ac.

(47)
C.J. Stahl AKA
Chalmer J. Stahl

Deed Area unknown
Total PRO unknown
Total Take 0
PRO in Take 0
Net Take 0
Residue unknown
Parcel 49T 16,325 Sq. Ft.

Toledo & Ohio Central Railway Co.
A.K.A. New York Central Railway Co.
A.K.A. Penn Central Railway Co.

Right-of-way plans have been revised to show the southeast right-of-way line as platted on Strongs subdivision. The northwest right-of-way line remains in location shown on Hulchins subdivision. October 26 1973 by R.J.S.

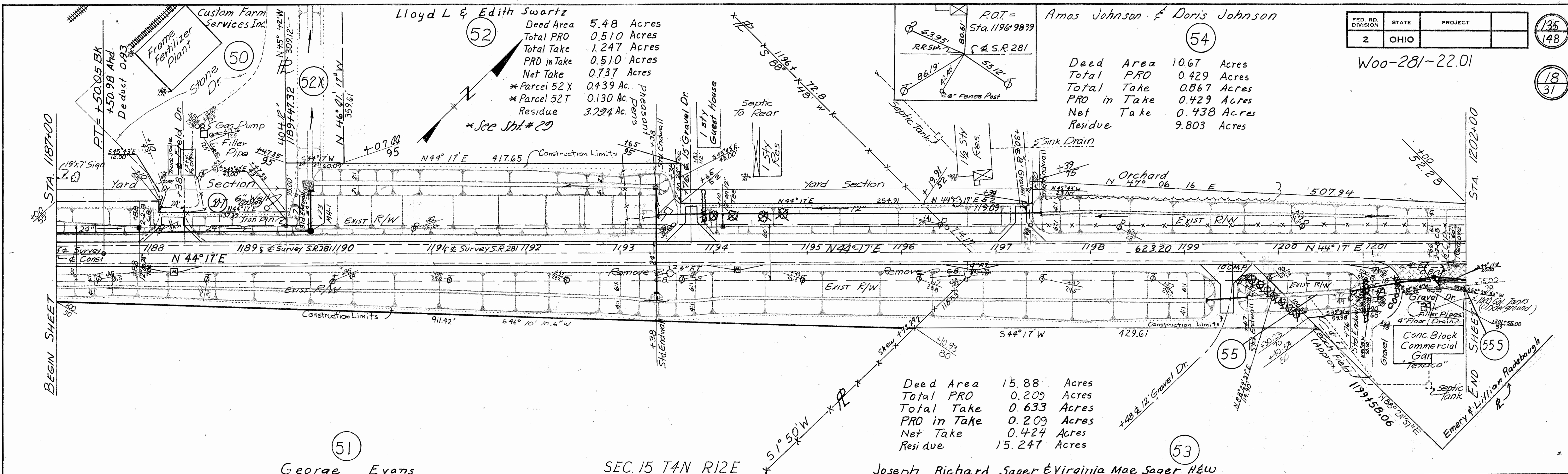
Deed Area 17.19 ± Ac.
Total PRO 0.814 Ac.
Total Take 1.668 Ac.
PRO in Take 0.814 Ac.
Net Take 0.854 Ac.
Residue 15.522 Ac.

George Evans (51)

SEC. 15 T4N R12E

Date	Remarks
12-28-68	Parcel 50 Name Change
10-26-73	relocate SE R/W line

RIGHT OF WAY STATION 1181+00 TO 1187+00



Lloyd L & Edith Swartz

Deed Area 5.48 Acres
 Total PRO 0.510 Acres
 Total Take 1.247 Acres
 PRO in Take 0.510 Acres
 Net Take 0.737 Acres
 * Parcel 52X 0.439 Ac.
 * Parcel 52T 0.130 Ac.
 Residue 3.704 Ac.
 * See Sht. # 29

Amos Johnson & Doris Johnson

Deed Area 10.67 Acres
 Total PRO 0.429 Acres
 Total Take 0.867 Acres
 PRO in Take 0.429 Acres
 Net Take 0.438 Acres
 Residue 9.803 Acres

Deed Area 15.88 Acres
 Total PRO 0.209 Acres
 Total Take 0.633 Acres
 PRO in Take 0.209 Acres
 Net Take 0.424 Acres
 Residue 15.247 Acres

Thomas J. Kaufman & Carolyn June Kaufman

Deed Area 34.34 Acres
 Total PRO 1.844 Acres
 Total Take 1.377 Acres
 PRO in Take 0.737 Acres
 Net Take 0.640 Acres
 Parcel 56 WA 120 Sq. Ft.
 Residue 31.856 Acres

George Evans

Deed Area 1.00 Acres
 Total PRO 0.266 Acres
 Total Take
 55 0.151 Acres
 55A 0.190 Acres
 55S 0.139 Acres
 PRO in Take
 55 0.080 Acres
 55A 0.090 Acres
 55S 0.096 Acres
 Net Take
 55 0.070 Acres
 55A 0.100 Acres
 55S 0.042 Acres

Parcel 57

Deed Area 71.62 Acres
 Total PRO 3.208 Acres
 Total Take 1.604 Acres
 PRO in Take 0.936 Acres
 Net Take 0.668 Acres
 Residue Rt 67.681 Acres Lt 0.00 Acres

Norman Kingsley Williams & Marion Williams

SEC. 15 T4N R12E

PROP CURVE DATA

$\Delta = 3^{\circ}33'$ PC = Sta 1212+61.34
 $D_c = 1^{\circ}00'$ P.I = Sta 1214+38.94
 $L_c = 355.00'$ RT = Sta 1216+16.34 BK
 $T = 177.6'$ = Sta 1216+16.54 BK
 $E = 2.8'$
 $R = 5729.58'$

Date	Remarks
10-15-68	Parcel -57 & 55S Change C.E.S
10-25-68	Parcel -54 & 56 Name Change C.E.S
10-25-68	Parcel -50 Name Change C.E.S
11-26-68	Par. 58 - Change Ownership & Ditch
11-26-68	Par. 57A - Change Ownership & Ditch
3-14-69	Par. 55 - Net take & Res. Change C.E.S

RIGHT OF WAY STATION 1187+00 TO 1217+00

FED. RD. DIVISION	STATE	PROJECT
2	OHIO	

136
148

Woo-281-22.01

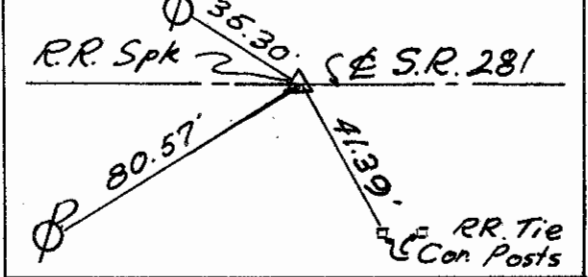
19
31

Charles R Basel
Mary P Basel

65

Deed Area 9.00 Ac.
Total PRO 1.127 Ac.
Total Take 1.183 Ac.
PRO in Take 0.675 Ac.
Parcel 65 S 0.036 Ac.
Residue 7.329 Ac.

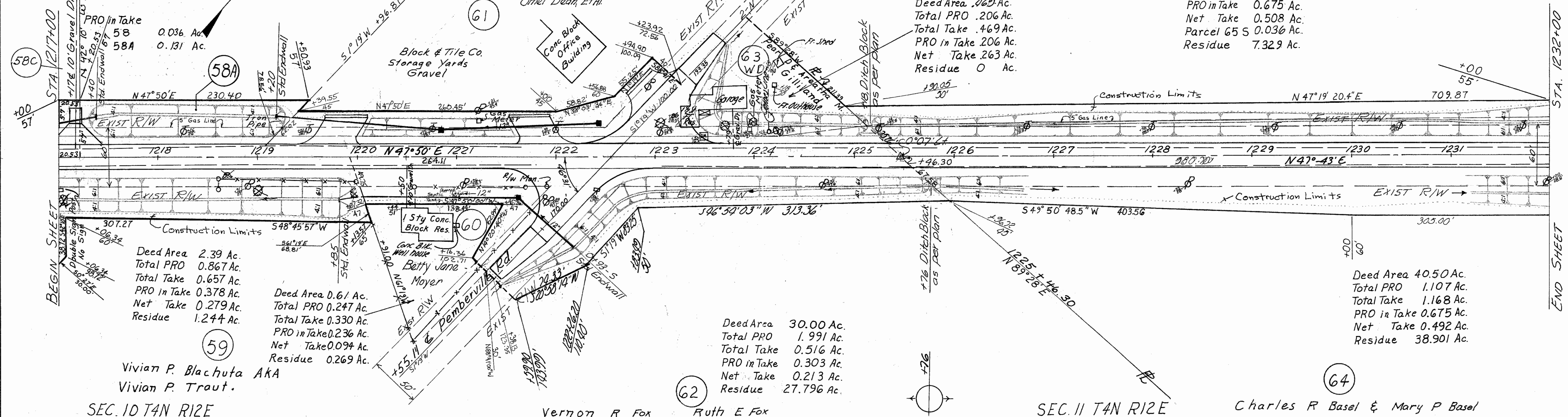
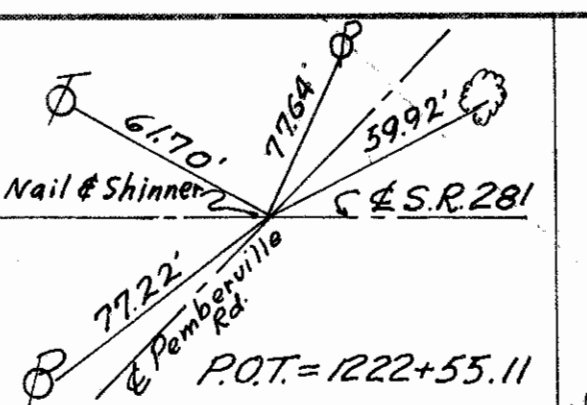
PI = Sta 1225+46.30
Δ = 0°07'42"



Deed Area .069 Ac.
Total PRO .206 Ac.
Total Take .469 Ac.
PRO in Take .206 Ac.
Net Take .263 Ac.
Residue 0 Ac.

King R Haylett
Louise R Haylett
Deed Area 68.764 Ac.
Total PRO 1.386 Ac.
Total Take 58 0.082 Ac.
58A 0.266 Ac.
Residue 67.197

Deed Area 5.69 Ac.
Total PRO 31,377/158 FT
Total Take 18,718.94 Spk
PRO in Take 12,504.61 Spk
Net Take 6,214.33 Spk
Residue 4.883 Ac.

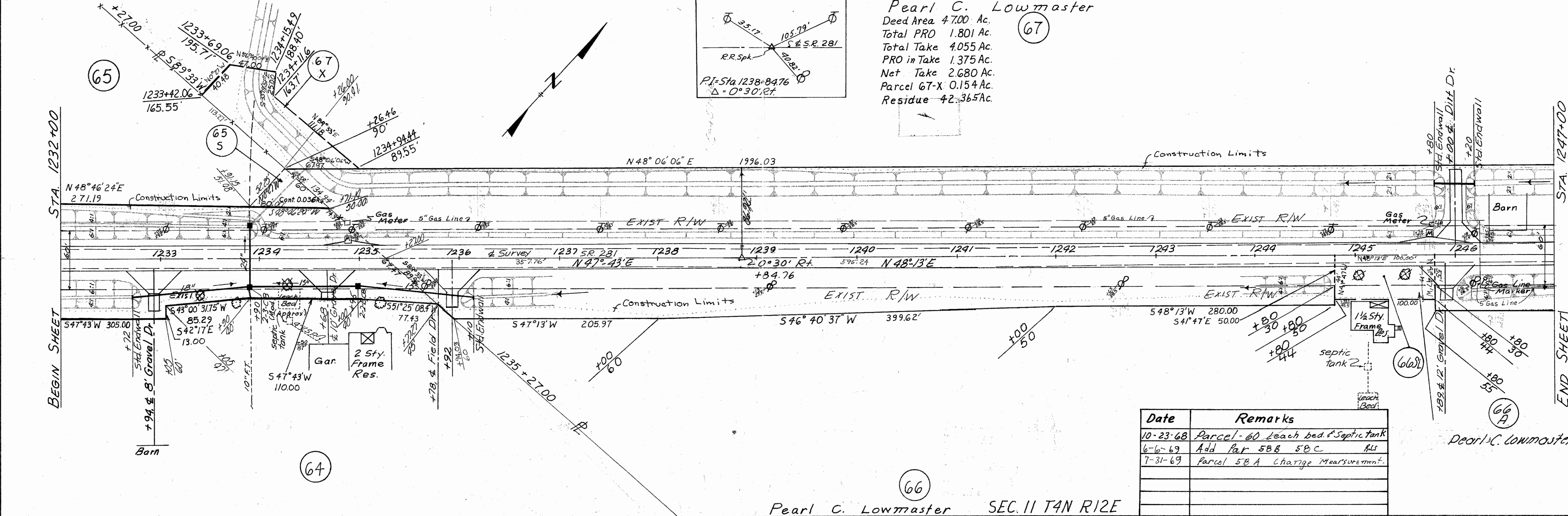


SEC. 10 T4N R12E

Vernon R Fox Ruth E Fox

SEC. 11 T4N R12E

Charles R Basel & Mary P Basel

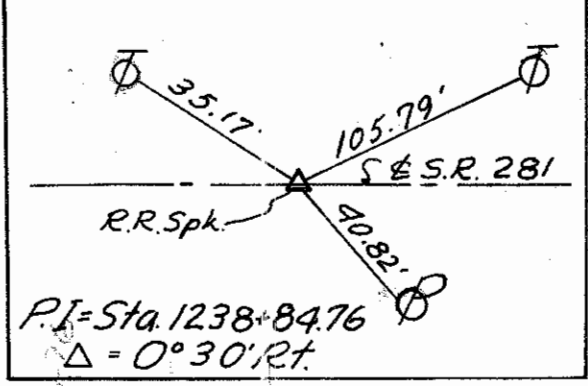


66

Pearl C. Lowmaster SEC. 11 T4N R12E

Pearl C. Lowmaster

Deed Area 4.700 Ac.
Total PRO 1.801 Ac.
Total Take 4.055 Ac.
PRO in Take 1.375 Ac.
Net Take 2.680 Ac.
Parcel 67-X 0.154 Ac.
Residue 42.365 Ac.



Date	Remarks
10-23-68	Parcel - 60 leach bed & septic tank
6-6-69	Add Par 58B 58C
7-31-69	Parcel 58A Change Measurements

Pearl C. Lowmaster

SEC. 11 T4N R12E

FED. RD. DIVISION	STATE	PROJECT	
2	OHIO		

137
148

20
31

Deed Area 94.234 Ac
Total PRO 4.277 Ac
Total Take
Parcel 68 1.086 Ac
Parcel 68A 0.343 Ac
Parcel 68B 0.298 Ac

PRO in Take
Parcel 68 0.552 Ac
Parcel 68A 0.219 Ac
Parcel 68B 0.173 Ac

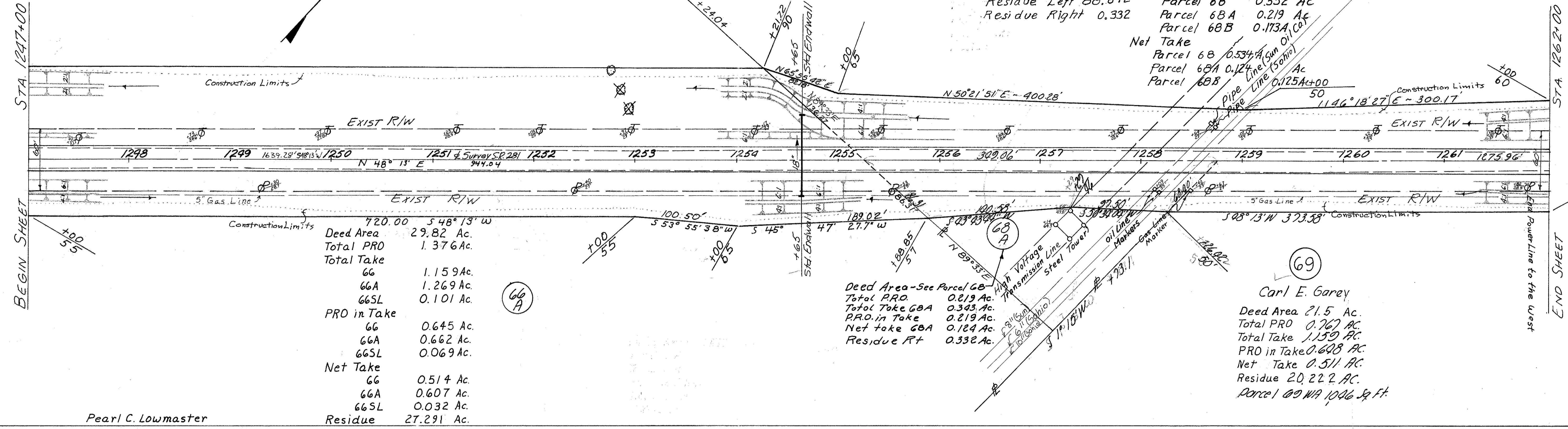
Net Take
Parcel 68 0.534 Ac
Parcel 68A 0.124 Ac
Parcel 68B 0.125 Ac

Woo-281~22.01

67
Pearl C. Lowmaster

68
Ralph F. & Olive E. Stinehart

Residue Left 88.842
Residue Right 0.332



Pearl C. Lowmaster

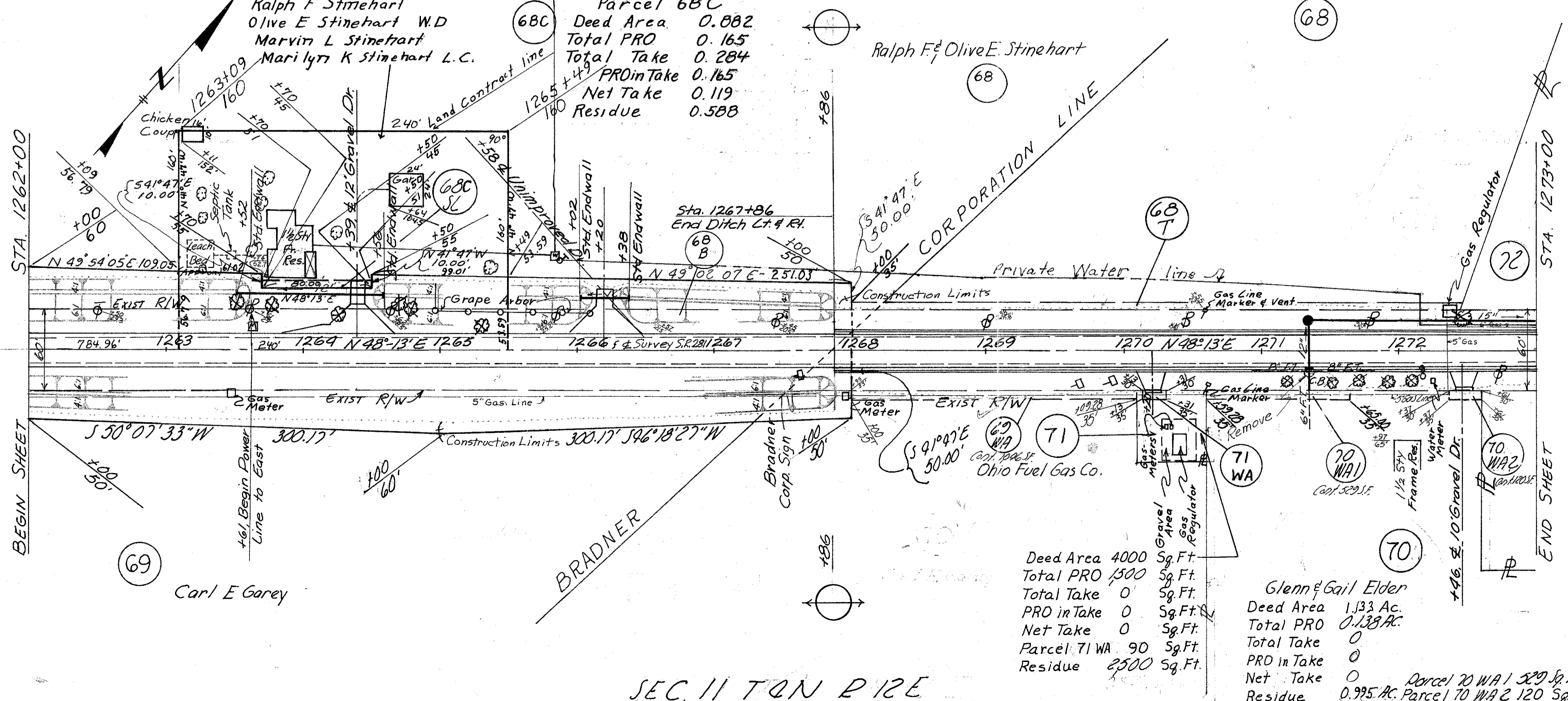
Deed Area - See Parcel 68
Total PRO 0.219 Ac.
Total Take 0.343 Ac.
PRO in Take 0.219 Ac.
Net take 0.124 Ac.
Residue RT 0.332 Ac.

69
Carl E. Garey
Deed Area 21.5 Ac.
Total PRO 0.767 Ac.
Total Take 1.159 Ac.
PRO in Take 0.608 Ac.
Net Take 0.511 Ac.
Residue 20,222 Ac.
Parcel 69 WA 1046 Sq. Ft.

Ralph F. Stinehart
Olive E. Stinehart W.D.
Marvin L. Stinehart
Marilyn K. Stinehart L.C.

Parcel 68C
Deed Area 0.082
Total PRO 0.165
Total Take 0.284
PRO in Take 0.165
Net Take 0.119
Residue 0.588

Ralph F. & Olive E. Stinehart



69
Carl E. Garey

Glenn & Gail Elder
Deed Area 1.33 Ac.
Total PRO 0.133 Ac.
Total Take 0
PRO in Take 0
Net Take 0
Residue 0.995 Ac. Parcel 70 WA 1529 Sq. Ft. Parcel 70 WA 2 120 Sq. Ft.

Date	Remarks
6-2-69	Add Parcel 68B; 68C; 68C-SL
10-2-69	Parcel 68 change Residue
11-10-69	Add Water line Parcel 68

SEC. 11 T4N R12E

FED. RD. DIVISION	STATE	PROJECT	138
2	OHIO		148

Woo-281-22.01

2/31

SEC. 11 TAN PIRE

Deed Area 0.60 Ac.
 Total PRO unknown
 Total Take 0 Ac.
 PRD in Take 0 Ac.
 Net Take 0 Ac.
 Parcel 72-WA 0.018 Ac.
 Residue unknown
 Parcel 72-T 32.87 Sq.Ft.

Nick & Mary L. Ezzone
 Lot 165
 Deed Area 8408.15 Sq.Ft.
 Total PRO 0 Sq.Ft.
 Total Take 0 Sq.Ft.
 PRD in Take 0 Sq.Ft.
 Net Take 0 Sq.Ft.
 Parcel 80 WA 648 Sq.Ft.
 Residue 8408.15 Sq.Ft.

Edward F. & Betty Jane Dow
 Deed Area 37,600 SF.
 Total PRO 0
 Total Take 0
 PRD in Take 0
 Net Take 0
 Parcel 78-T 2,025.21 SF
 Residue 37,600 SF
 Parcel 78 WA 50 SF
 Parcel 78 WA-1 150 SF

Deed Area 7,129.42 Sq.Ft.
 Total PRO 0 Sq.Ft.
 Total Take 0 Sq.Ft.
 PRD in Take 0 Sq.Ft.
 Net Take 0 Sq.Ft.
 Parcel 79-T 249.75 Sq.Ft.
 Residue 7,129.42 Sq.Ft.

Deed Area 0.544 Ac.
 Total PRO 0.110 Ac.
 Total Take 0 Ac.
 PRD in Take 0 Ac.
 Net Take 0 Ac.
 Parcel 74-T 0.034 Ac.
 Residue 0.434 Ac.

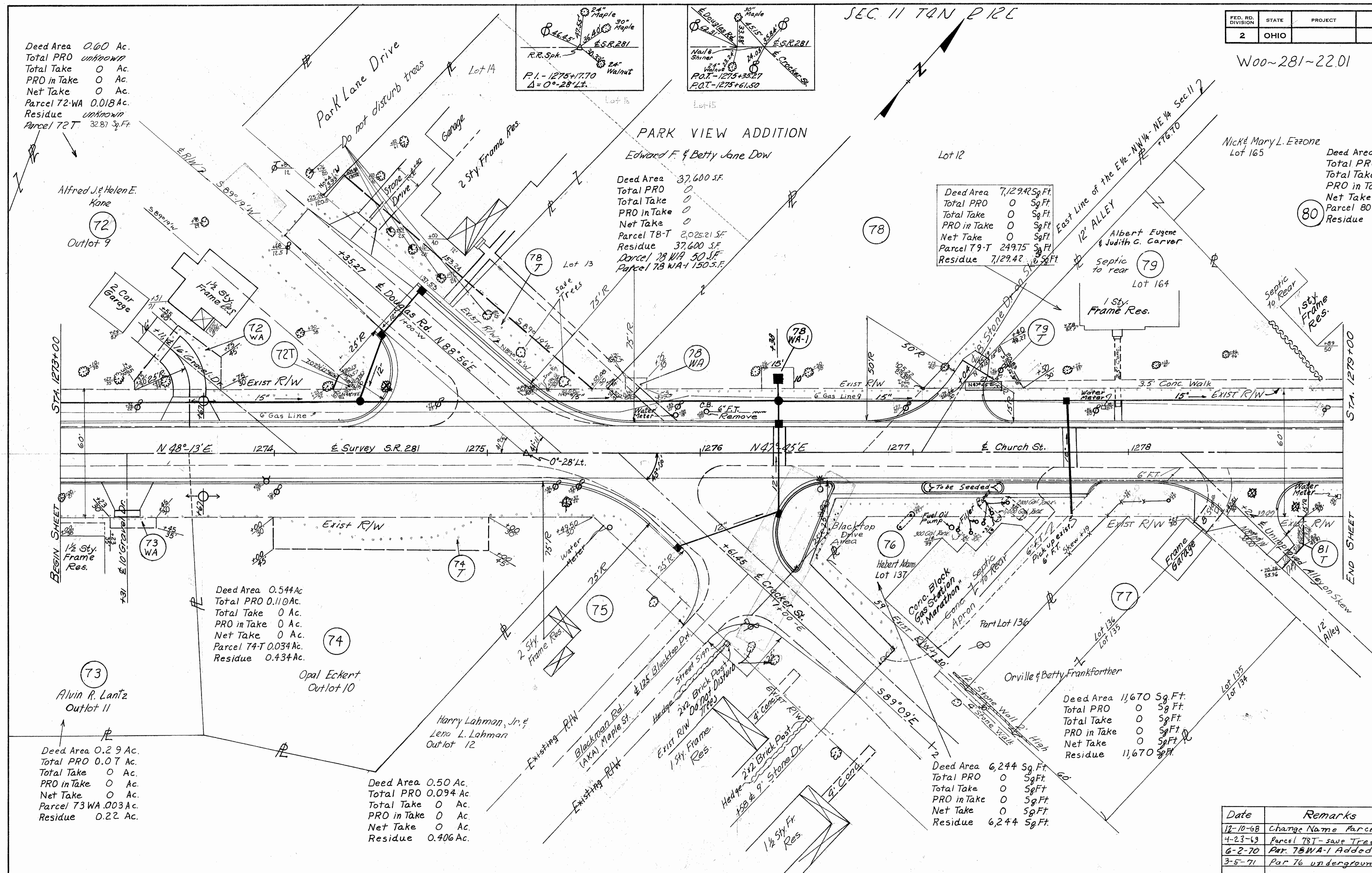
Deed Area 11,670 Sq.Ft.
 Total PRO 0 Sq.Ft.
 Total Take 0 Sq.Ft.
 PRD in Take 0 Sq.Ft.
 Net Take 0 Sq.Ft.
 Residue 11,670 Sq.Ft.

Deed Area 6,244 Sq.Ft.
 Total PRO 0 Sq.Ft.
 Total Take 0 Sq.Ft.
 PRD in Take 0 Sq.Ft.
 Net Take 0 Sq.Ft.
 Residue 6,244 Sq.Ft.

Deed Area 0.50 Ac.
 Total PRO 0.094 Ac.
 Total Take 0 Ac.
 PRD in Take 0 Ac.
 Net Take 0 Ac.
 Residue 0.406 Ac.

Deed Area 0.29 Ac.
 Total PRO 0.07 Ac.
 Total Take 0 Ac.
 PRD in Take 0 Ac.
 Net Take 0 Ac.
 Parcel 73 WA 0.03 Ac.
 Residue 0.22 Ac.

Date	Remarks
12-10-68	Change Name Parcel 79
4-23-69	Parcel 78-T - save trees
6-2-70	Par. 78 WA-1 Added
3-5-71	Par 76 underground Tanks



SEC. 11 TAN PIRE

RIGHT OF WAY STATION 1273+00 TO 1279+00

SECTION 12E

FED. RD. DIVISION	STATE	PROJECT	139
2	OHIO		148
			22
			31

Deed Area 9360 Sq.Ft
 Total PRO 0 Sq.Ft
 Total Take 0 Sq.Ft
 PRO in Take 0 Sq.Ft
 Net Take 0 Sq.Ft
 Parcel 82-WA 220 Sq.Ft
 Residue 9360 Sq.Ft

Deed Area 39,848 Sq.Ft
 Total PRO 0 Sq.Ft
 Total Take 1306 Sq.Ft
 PRO in Take 0 Sq.Ft
 Net Take 1306 Sq.Ft
 Parcel 84-WA 60 Sq.Ft
 Residue 33,542 Sq.Ft

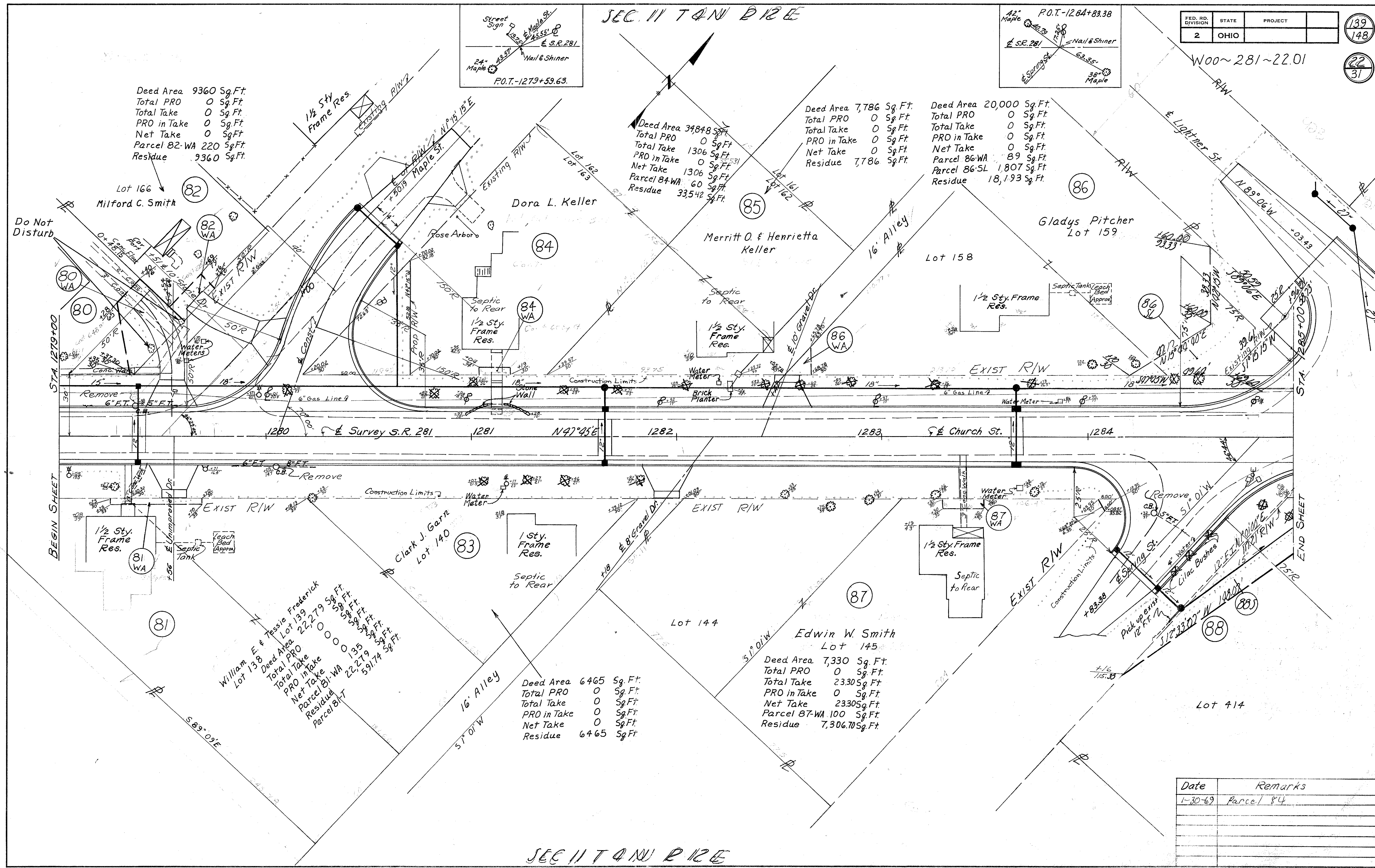
Deed Area 7,786 Sq.Ft
 Total PRO 0 Sq.Ft
 Total Take 0 Sq.Ft
 PRO in Take 0 Sq.Ft
 Net Take 0 Sq.Ft
 Residue 7,786 Sq.Ft

Deed Area 20,000 Sq.Ft
 Total PRO 0 Sq.Ft
 Total Take 0 Sq.Ft
 PRO in Take 0 Sq.Ft
 Net Take 0 Sq.Ft
 Parcel 86-WA 89 Sq.Ft
 Parcel 86-SL 1,807 Sq.Ft
 Residue 18,193 Sq.Ft

William E. & Tessie Frederick
 Lot 138
 Deed Area 22,279 Sq.Ft
 Total PRO 0 Sq.Ft
 Total Take 0 Sq.Ft
 PRO in Take 0 Sq.Ft
 Net Take 0 Sq.Ft
 Parcel 81-WA 22,279 Sq.Ft
 Residue 59,174 Sq.Ft

Deed Area 6465 Sq.Ft
 Total PRO 0 Sq.Ft
 Total Take 0 Sq.Ft
 PRO in Take 0 Sq.Ft
 Net Take 0 Sq.Ft
 Residue 6465 Sq.Ft

Edwin W. Smith
 Lot 145
 Deed Area 7,330 Sq.Ft
 Total PRO 0 Sq.Ft
 Total Take 2330 Sq.Ft
 PRO in Take 0 Sq.Ft
 Net Take 2330 Sq.Ft
 Parcel 87-WA 100 Sq.Ft
 Residue 7,306.70 Sq.Ft



Date	Remarks
1-30-69	Parcel 84

SECTION 12E

RIGHT OF WAY STATION 1279+00 TO 1285+00

SEC 11 T4N R21E E

FED. RD. DIVISION	STATE	PROJECT
2	OHIO	

140
148

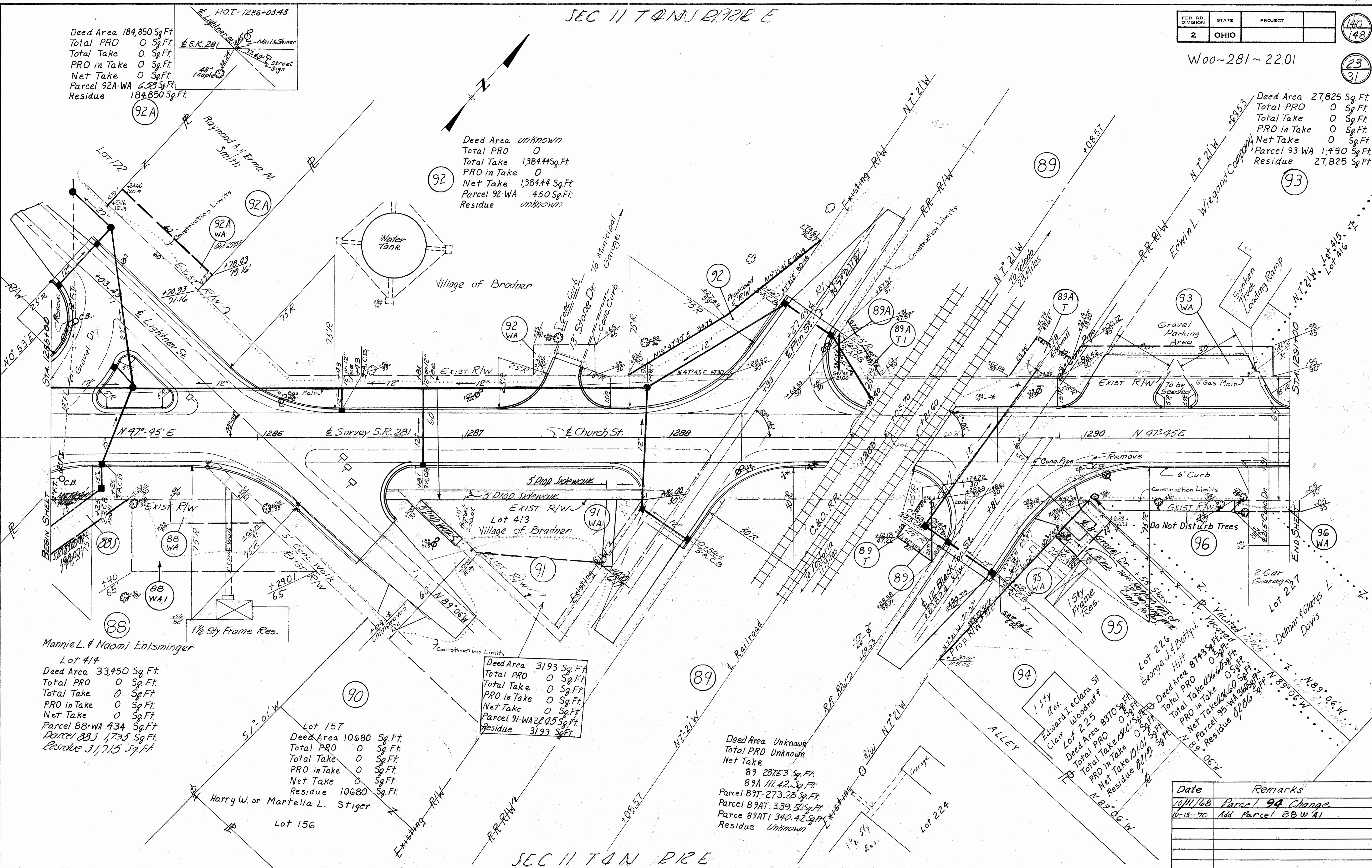
Woo-281-22.01

23
31

Deed Area 184,850 Sq.Ft
Total PRO 0 Sq.Ft
Total Take 0 Sq.Ft
PRO in Take 0 Sq.Ft
Net Take 0 Sq.Ft
Parcel 92A-WA 658 Sq.Ft
Residue 184,850 Sq.Ft

Deed Area unknown
Total PRO 0
Total Take 1,384.44 Sq.Ft
PRO in Take 0
Net Take 1,384.44 Sq.Ft
Parcel 92-WA 450 Sq.Ft
Residue unknown

Deed Area 27,825 Sq.Ft
Total PRO 0 Sq.Ft
Total Take 0 Sq.Ft
PRO in Take 0 Sq.Ft
Net Take 0 Sq.Ft
Parcel 93-WA 1,490 Sq.Ft
Residue 27,825 Sq.Ft



33,750
1235
31715

Mannie L. & Naomi Entsminger
Lot 414
Deed Area 33,450 Sq.Ft
Total PRO 0 Sq.Ft
Total Take 0 Sq.Ft
PRO in Take 0 Sq.Ft
Net Take 0 Sq.Ft
Parcel 88-WA 434 Sq.Ft
Parcel 88S 1,735 Sq.Ft
Residue 31,715 Sq.Ft

Lot 157
Deed Area 10,680 Sq.Ft
Total PRO 0 Sq.Ft
Total Take 0 Sq.Ft
PRO in Take 0 Sq.Ft
Net Take 0 Sq.Ft
Residue 10,680 Sq.Ft
Harry W. or Martella L. Stiger

Deed Area 3,193 Sq.Ft
Total PRO 0 Sq.Ft
Total Take 0 Sq.Ft
PRO in Take 0 Sq.Ft
Net Take 0 Sq.Ft
Parcel 91-WA 280.05 Sq.Ft
Residue 3,193 Sq.Ft

Deed Area Unknown
Total PRO Unknown
Net Take
89 2875.3 Sq.Ft
89A 111.42 Sq.Ft
Parcel 89T 273.28 Sq.Ft
Parcel 89AT 340.42 Sq.Ft
Residue Unknown

Lot 226
George J. & Betty W. Hitt
Deed Area 8743.58 Sq.Ft
Total PRO 0 Sq.Ft
Total Take 0 Sq.Ft
PRO in Take 0 Sq.Ft
Net Take 0 Sq.Ft
Parcel 95-WA 2660 Sq.Ft
Residue 8286 Sq.Ft

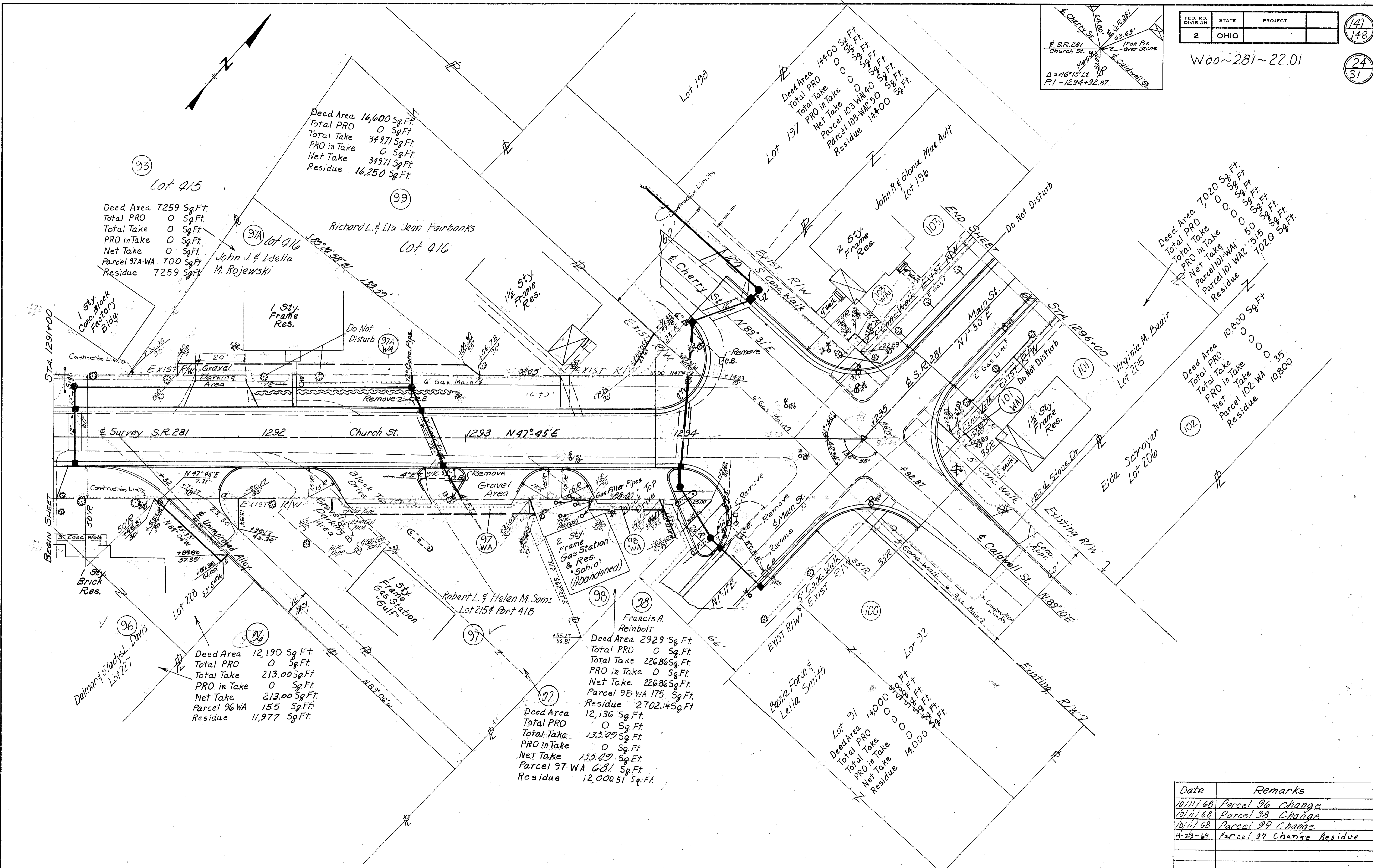
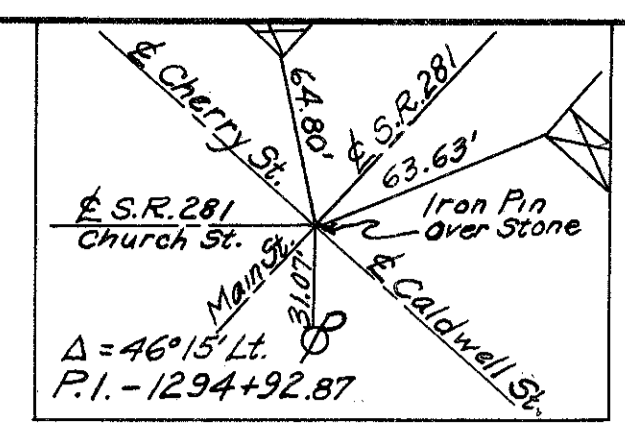
Date	Remarks
10/11/68	Parcel 94 Change
10-18-70	Add Parcel 88W A1

RIGHT OF WAY STATION 1285+00 TO 1291+00

SEC 11 T4N R21E

FED. RD. DIVISION	STATE	PROJECT	(141)
2	OHIO		(148)
			(24)
			(31)

Woo~281~22.01



93
 Lot 915
 Deed Area 16,600 Sq.Ft.
 Total PRO 0 Sq.Ft.
 Total Take 34971 Sq.Ft.
 PRO in Take 0 Sq.Ft.
 Net Take 34971 Sq.Ft.
 Residue 16,250 Sq.Ft.

97A
 Lot 916
 Deed Area 7259 Sq.Ft.
 Total PRO 0 Sq.Ft.
 Total Take 0 Sq.Ft.
 PRO in Take 0 Sq.Ft.
 Net Take 0 Sq.Ft.
 Parcel 97A-WA 700 Sq.Ft.
 Residue 7259 Sq.Ft.

99
 Richard L. & Ila Jean Fairbanks
 Lot 916
 Deed Area 14,400 Sq.Ft.
 Total PRO 0 Sq.Ft.
 Total Take 0 Sq.Ft.
 PRO in Take 0 Sq.Ft.
 Net Take 0 Sq.Ft.
 Parcel 103-WA 50 Sq.Ft.
 Residue 14,400 Sq.Ft.

103
 John R. & Gloria Mae Ault
 Lot 916
 Deed Area 14,400 Sq.Ft.
 Total PRO 0 Sq.Ft.
 Total Take 0 Sq.Ft.
 PRO in Take 0 Sq.Ft.
 Net Take 0 Sq.Ft.
 Parcel 103-WA 50 Sq.Ft.
 Residue 14,400 Sq.Ft.

101
 Virginia M. Dearr
 Lot 205
 Deed Area 7020 Sq.Ft.
 Total PRO 0 Sq.Ft.
 Total Take 0 Sq.Ft.
 PRO in Take 0 Sq.Ft.
 Net Take 0 Sq.Ft.
 Parcel 101-WA 50 Sq.Ft.
 Residue 7020 Sq.Ft.

102
 Eida Schroyer
 Lot 206
 Deed Area 10,800 Sq.Ft.
 Total PRO 0 Sq.Ft.
 Total Take 0 Sq.Ft.
 PRO in Take 0 Sq.Ft.
 Net Take 0 Sq.Ft.
 Parcel 102-WA 35 Sq.Ft.
 Residue 10,800 Sq.Ft.

96
 Dalman & Gladys L. Davis
 Lot 227
 Deed Area 12,190 Sq.Ft.
 Total PRO 0 Sq.Ft.
 Total Take 213.00 Sq.Ft.
 PRO in Take 0 Sq.Ft.
 Net Take 213.00 Sq.Ft.
 Parcel 96 WA 155 Sq.Ft.
 Residue 11,977 Sq.Ft.

97
 Robert L. & Helen M. Sams
 Lot 215 Part 418
 Deed Area 12,136 Sq.Ft.
 Total PRO 0 Sq.Ft.
 Total Take 135.09 Sq.Ft.
 PRO in Take 0 Sq.Ft.
 Net Take 135.09 Sq.Ft.
 Parcel 97-WA 681 Sq.Ft.
 Residue 12,000.51 Sq.Ft.

98
 Francis A. Reimolt
 Deed Area 2929 Sq.Ft.
 Total PRO 0 Sq.Ft.
 Total Take 226.86 Sq.Ft.
 PRO in Take 0 Sq.Ft.
 Net Take 226.86 Sq.Ft.
 Parcel 98-WA 175 Sq.Ft.
 Residue 2702.14 Sq.Ft.

99
 Basie Force & Leila Smith
 Lot 91
 Deed Area 14,000 Sq.Ft.
 Total PRO 0 Sq.Ft.
 Total Take 0 Sq.Ft.
 PRO in Take 0 Sq.Ft.
 Net Take 0 Sq.Ft.
 Residue 14,000 Sq.Ft.

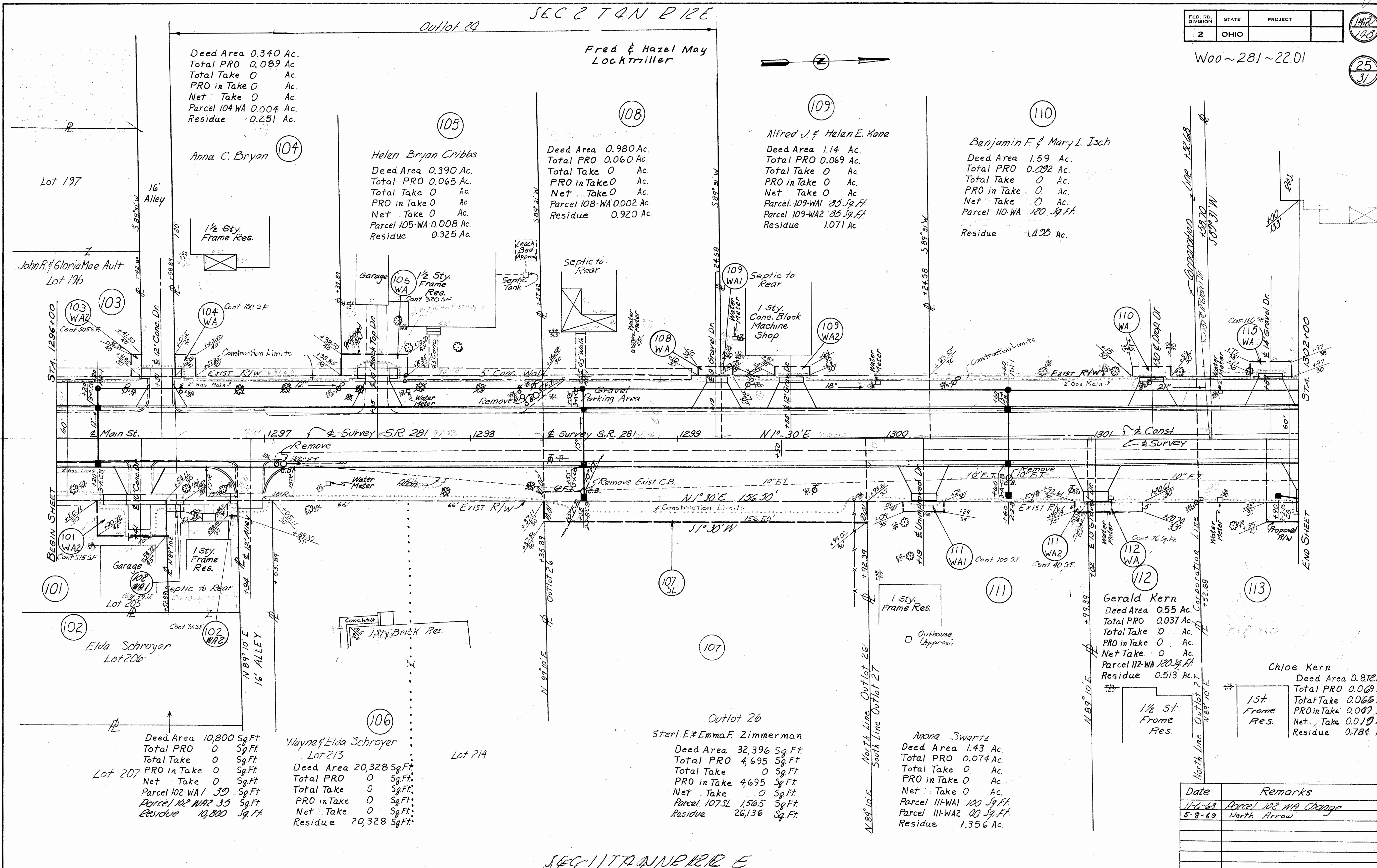
Date	Remarks
10/11/68	Parcel 96 Change
10/11/68	Parcel 98 Change
10/11/68	Parcel 99 Change
4-23-69	Parcel 97 Change Residue

SECTION 212E

FED. RD. DIVISION	STATE	PROJECT	
2	OHIO		

Woo-281-22.01

142
128
25
31



Deed Area 0.340 Ac.
Total PRO 0.089 Ac.
Total Take 0 Ac.
PRO in Take 0 Ac.
Net Take 0 Ac.
Parcel 104 WA 0.004 Ac.
Residue 0.251 Ac.

Deed Area 0.980 Ac.
Total PRO 0.060 Ac.
Total Take 0 Ac.
PRO in Take 0 Ac.
Net Take 0 Ac.
Parcel 108 WA 0.002 Ac.
Residue 0.920 Ac.

Deed Area 1.14 Ac.
Total PRO 0.069 Ac.
Total Take 0 Ac.
PRO in Take 0 Ac.
Net Take 0 Ac.
Parcel 109 WA1 85 Sq. Ft.
Parcel 109 WA2 85 Sq. Ft.
Residue 1.071 Ac.

Deed Area 1.59 Ac.
Total PRO 0.092 Ac.
Total Take 0 Ac.
PRO in Take 0 Ac.
Net Take 0 Ac.
Parcel 110 WA 120 Sq. Ft.
Residue 1.028 Ac.

Deed Area 10,800 Sq.Ft.
Total PRO 0 Sq.Ft.
Total Take 0 Sq.Ft.
PRO in Take 0 Sq.Ft.
Net Take 0 Sq.Ft.
Parcel 102 WA1 30 Sq.Ft.
Parcel 102 WA2 35 Sq.Ft.
Residue 10,800 Sq.Ft.

Deed Area 20,328 Sq.Ft.
Total PRO 0 Sq.Ft.
Total Take 0 Sq.Ft.
PRO in Take 0 Sq.Ft.
Net Take 0 Sq.Ft.
Residue 20,328 Sq.Ft.

Deed Area 32,396 Sq.Ft.
Total PRO 4,695 Sq.Ft.
Total Take 0 Sq.Ft.
PRO in Take 4,695 Sq.Ft.
Net Take 0 Sq.Ft.
Parcel 107 SL 1,565 Sq.Ft.
Residue 26,136 Sq.Ft.

Deed Area 1.43 Ac.
Total PRO 0.074 Ac.
Total Take 0 Ac.
PRO in Take 0 Ac.
Net Take 0 Ac.
Parcel 111 WA1 100 Sq. Ft.
Parcel 111 WA2 20 Sq. Ft.
Residue 1.356 Ac.

Deed Area 0.55 Ac.
Total PRO 0.037 Ac.
Total Take 0 Ac.
PRO in Take 0 Ac.
Net Take 0 Ac.
Parcel 112 WA 120 Sq. Ft.
Residue 0.513 Ac.

Deed Area 0.872 Ac.
Total PRO 0.069 Ac.
Total Take 0.066 Ac.
PRO in Take 0.007 Ac.
Net Take 0.019 Ac.
Residue 0.784 Ac.

Date	Remarks
11-6-68	Parcel 102 WA Change
5-8-69	North Arrow

SECTION 212E

SEC 2 TOWN PIRREE

FED. RD. DIVISION	STATE	PROJECT
2	OHIO	

143
23

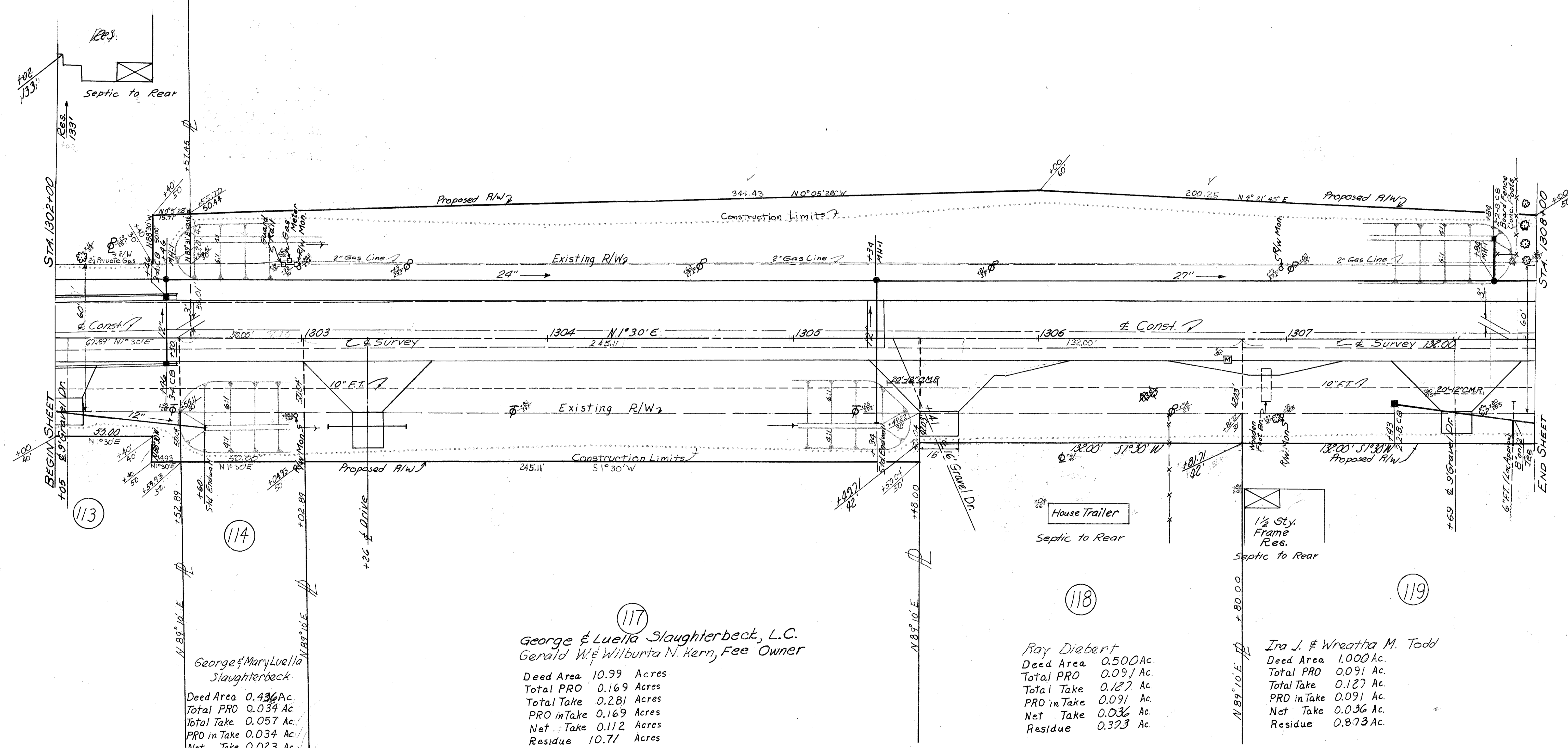
Woo-281-22.01

26
31

Richard & Carol Wagner
 Deed Area 1.29 Ac.
 Total PRO .068 Ac.
 Total Take .019 Ac.
 PRO in Take .012 Ac.
 Net Take .007 Ac.
 Parcel 115 WA 160 Sq. Ft.
 Residue 1.215 Ac.

Reginald Ryden

116



George & Mary Luella Slaughterbeck
 Deed Area 0.436 Ac.
 Total PRO 0.034 Ac.
 Total Take 0.057 Ac.
 PRO in Take 0.034 Ac.
 Net Take 0.023 Ac.
 Residue 0.379 Ac.

George & Luella Slaughterbeck, L.C.
 Gerald W. & Wilburta N. Kern, Fee Owner
 Deed Area 10.99 Acres
 Total PRO 0.169 Acres
 Total Take 0.281 Acres
 PRO in Take 0.169 Acres
 Net Take 0.112 Acres
 Residue 10.71 Acres

Ray Diebert
 Deed Area 0.500 Ac.
 Total PRO 0.091 Ac.
 Total Take 0.127 Ac.
 PRO in Take 0.091 Ac.
 Net Take 0.036 Ac.
 Residue 0.323 Ac.

Ira J. & Wreathia M. Todd
 Deed Area 1.000 Ac.
 Total PRO 0.091 Ac.
 Total Take 0.127 Ac.
 PRO in Take 0.091 Ac.
 Net Take 0.036 Ac.
 Residue 0.873 Ac.

Date	Remarks
6-16-69	Add Gas line left
7-28-69	Added Name to Parcel N°117
7-22-70	Added Drive at 1303+26 Rt.

SEC 1 TOWN PIRREE

RIGHT OF WAY STATION 1302+00 TO 1308+00

SEC 2 T4N R12E

FED. RD. DIVISION	STATE	PROJECT
2	OHIO	

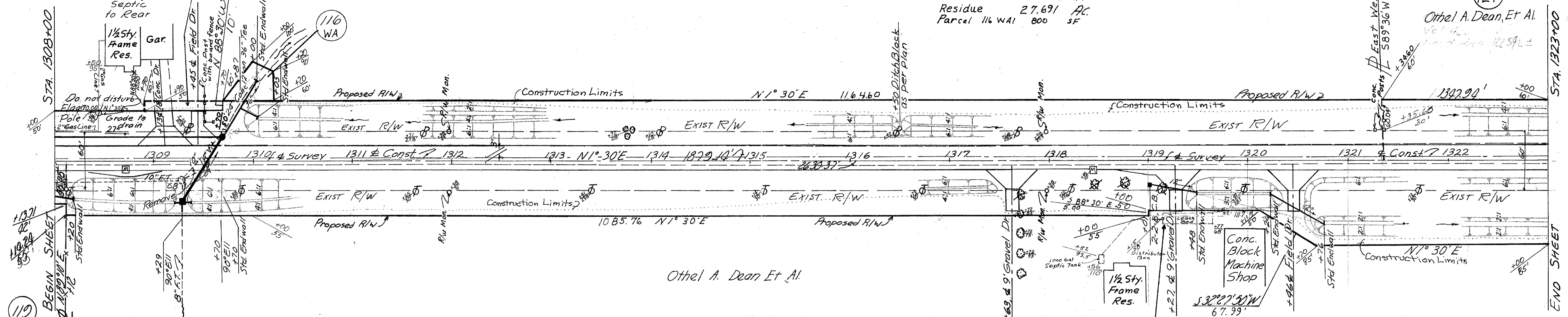
144
148
27
31

Deed Area 30.18 Ac.
Total PRO 1.292 Ac.
Total Take 2.489 Ac.
PRO in Take 1.292 Ac.
Net Take 1.195 Ac.
Parcel 116 WA 1300 S.F.
Residue 27.691 Ac.
Parcel 116 WA 800 S.F.

Woa-281-22.01

116
Reginald Ryder

121
Othel A. Dean, Et Al.
Vol. 42
Land Area 122.54 Ac.




Deed Area 80.00± Ac.
Total PRO 1.811 Ac.
Total Take 4.271 Ac.
PRO in Take 1.811 Ac.
Net Take 2.460 Ac.
Residue 75.729 Ac.

Do Not Disturb
Leach Bed

Deed Area 122.54 Ac.
Total PRO 0.928 Ac.
Total Take 1.857 Ac.
PRO in Take 0.928 Ac.
Net Take 0.928 Ac.
Residue 120.68± Ac.

121
Othel A. Dean Et Al.

Dan & Gertrude Leemaster



Date	Remarks
10/11/68	Parcel 123 Change
6-4-69	Parcel 120 Change PROP R/W
6-16-69	Parcel 116 Change
7-14-69	Parcel 122 Drainage Change
9-26-69	Parcel 116 Area change

O.J. Hathaway, A.K.A.
Orville James Hathaway

SEC 1 T4N R12E

R/W Sta. 1308+00 to Sta. 1338+00

SECTION 12 E

Dan & Gertrude Leemaster

FED. RD. DIVISION	STATE	PROJECT
2	OHIO	

145
148

Woo-281-22.01

28
31

123 Deed Area 44.34 Ac. ±
 Total PRO 1.599 Ac.
 Total Take 2.376 Ac.
 PRO in Take 1.163 Ac.
 Net Take 1.213 Ac.
 Residue 41.53 Ac.

122 Deed Area 41.91 Ac. ±
 Total PRO 2.257 Ac.
 Total Take 3.171 Ac.
 PRO in Take 1.208 Ac.
 Net Take 1.963 Ac.
 Residue 36.99 Ac.

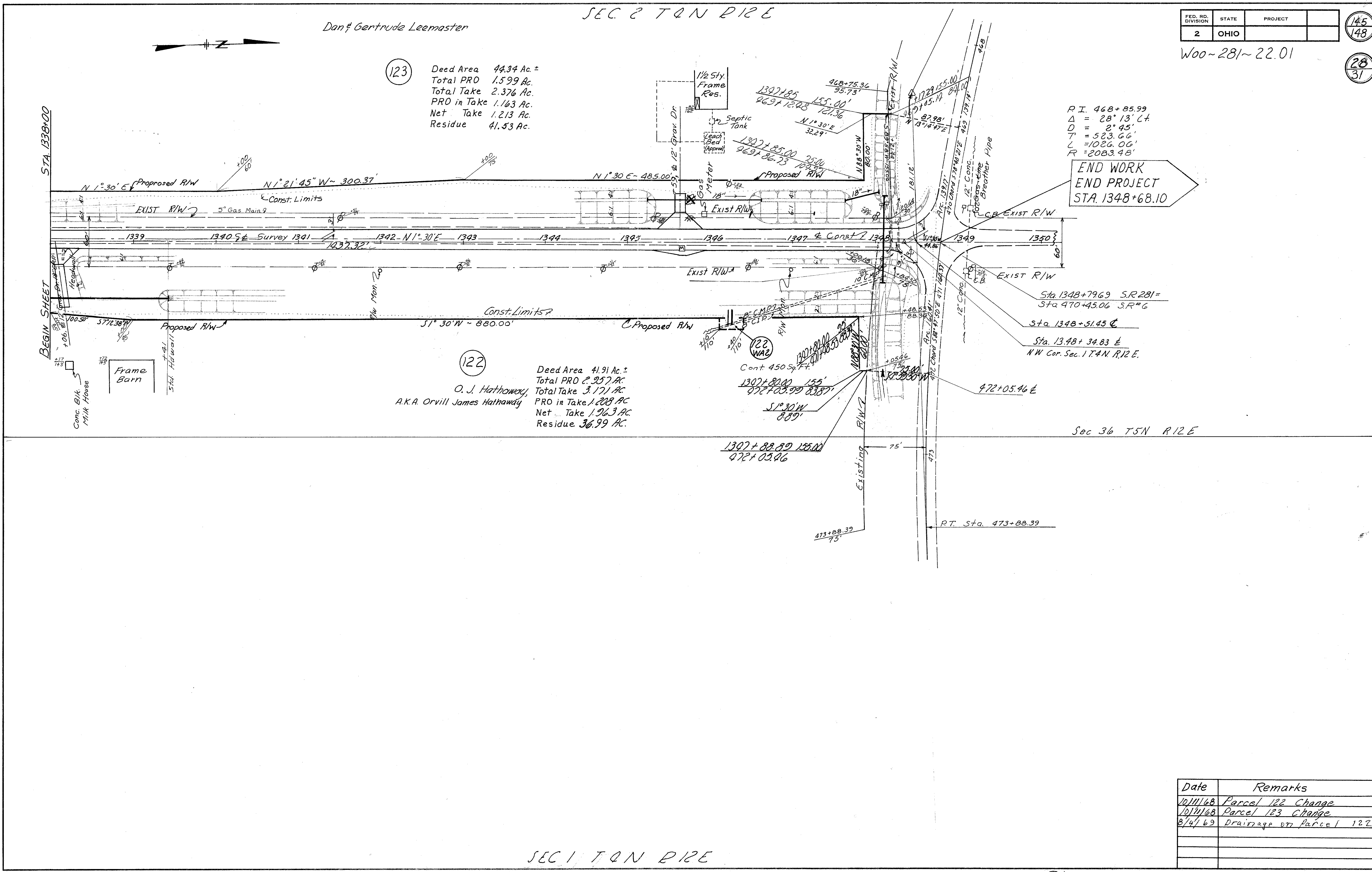
O. J. Hathaway,
A.K.A. Orvill James Hathaway

P.I. 468+85.99
 $\Delta = 28^{\circ}13'44''$
 $D = 2^{\circ}45'$
 $T = 523.66'$
 $L = 1026.06'$
 $R = 2083.48'$

END WORK
 END PROJECT
 STA. 1348+68.10

Sta 1348+79.69 S.R. 281=
 Sta 470+45.06 S.R.#6
 Sta. 1348+51.45 C
 Sta. 1348+34.83 E
 N.W. Cor. Sec. 1 T. 4 N. R. 12 E.

Sec 36 T5N R12E



SECTION 12 E

R/W Sta. 1338+00 to Sta. 1348+79.3

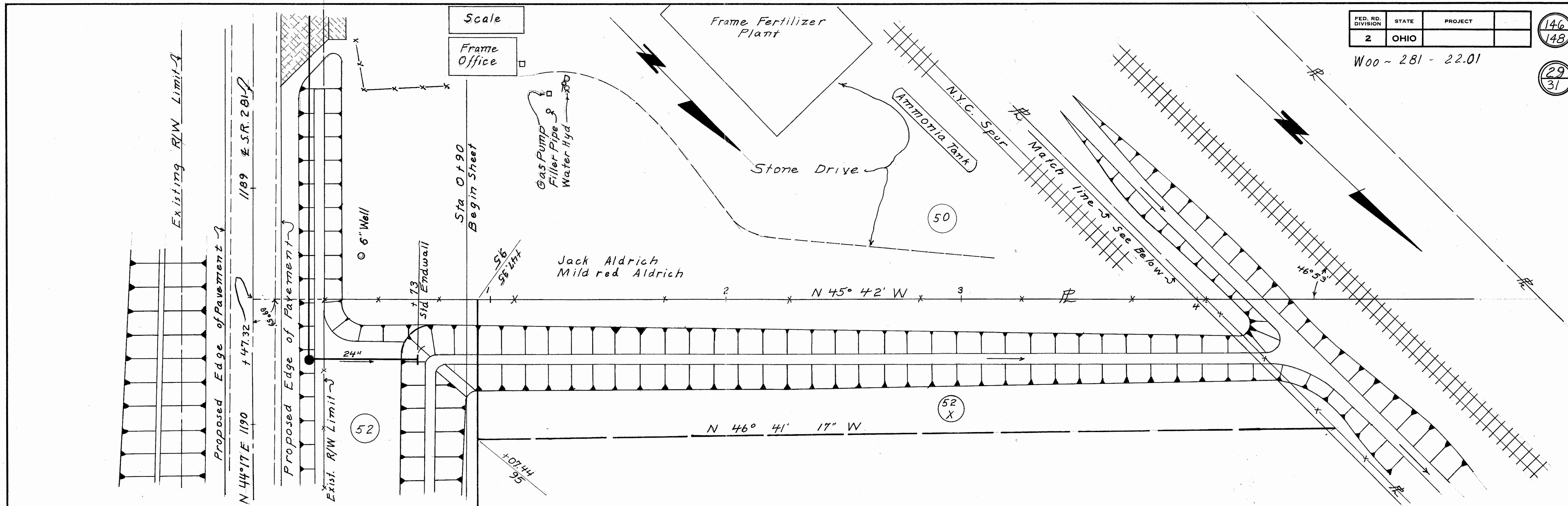
Date	Remarks
10/11/68	Parcel 122 Change
10/11/68	Parcel 123 Change
8/4/69	Drainage on Parcel 122

FED. RD. DIVISION	STATE	PROJECT
2	OHIO	

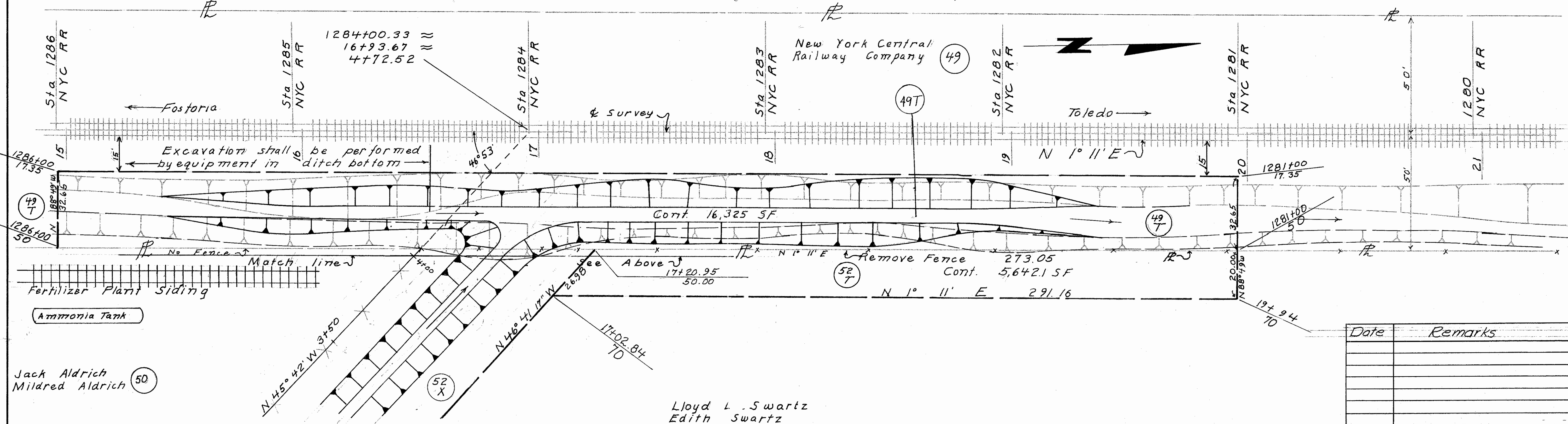
146
148

Woo - 281 - 22.01

29
31



Railroad Survey Stationing may be in error by plus or minus 5 feet from those shown on New York Central Railway Valuation Plat No. V-30/17



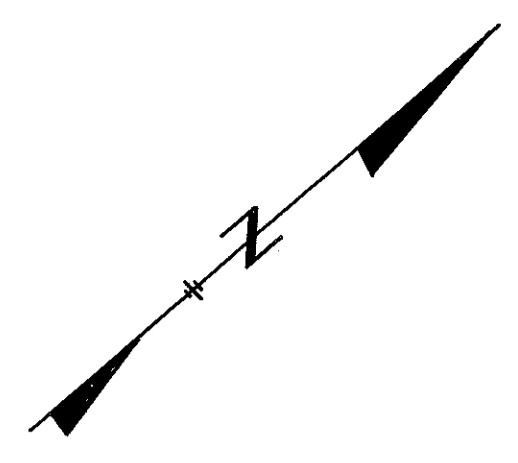
Date	Remarks

Lloyd L. Swartz
Edith Swartz

PROPERTY PLAT

NEW YORK CENTRAL SYSTEM

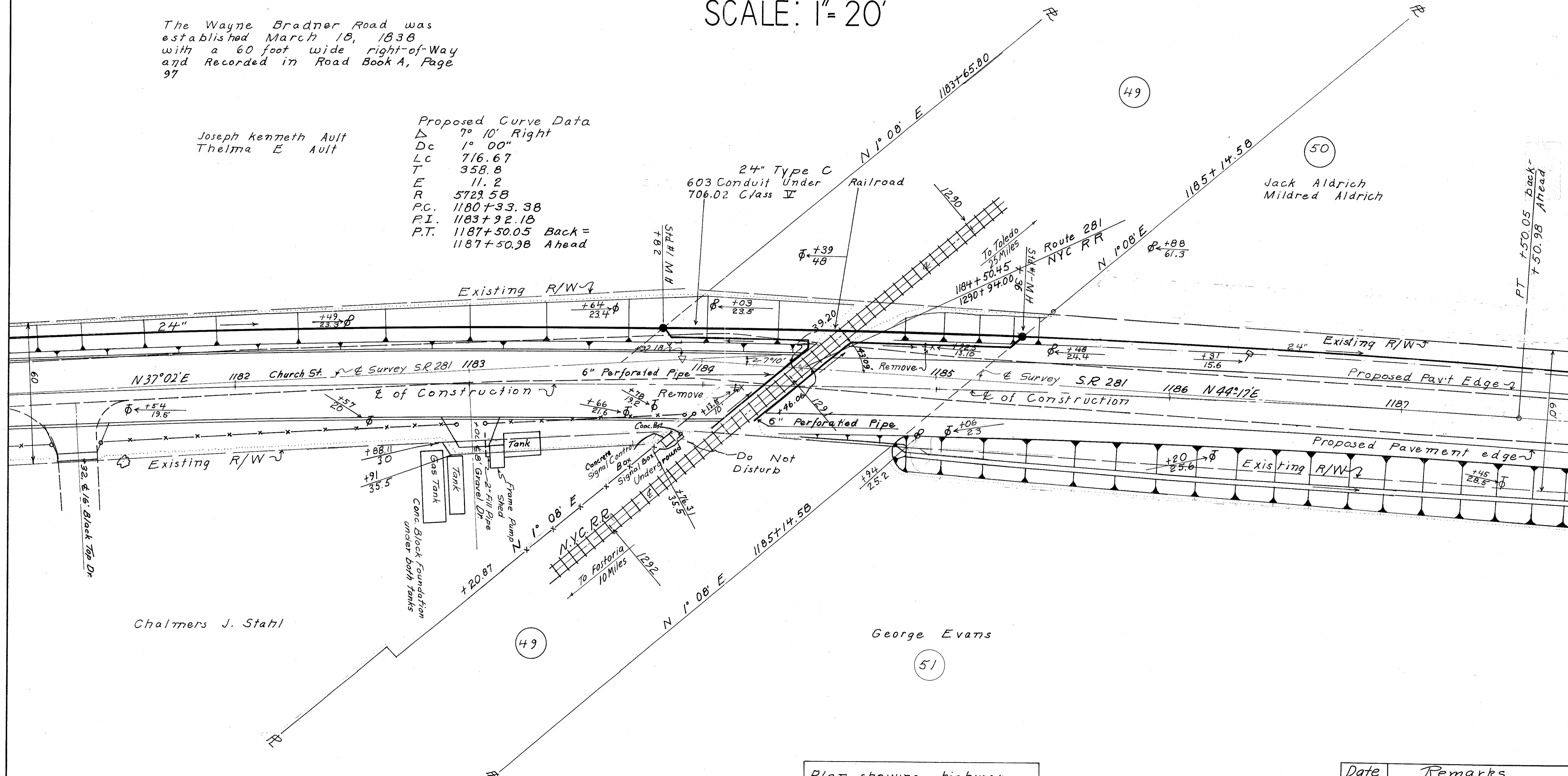
SCALE: 1" = 20'



The Wayne Bradner Road was established March 18, 1838 with a 60 foot wide right-of-way and Recorded in Road Book A, Page 97

Joseph Kenneth Ault
Thelma E Ault

Proposed Curve Data
 Δ 7° 10' Right
 Dc 1° 00"
 Lc 716.67
 T 358.8
 E 11.2
 R 5729.58
 P.C. 1180+33.38
 P.I. 1183+92.18
 P.T. 1187+50.05 Back=
 1187+50.98 Ahead



Chalmers J. Stahl

George Evans

SEC. 15 T4N R12E

Plan showing highway construction on New York Central Railroad Property; Stations shown are those on RR Valuation Plan V-301-17

Date	Remarks
7-12-68	Remove Ditch from Parcel 50

PROPERTY PLAT

FED. RD. DIVISION	STATE	PROJECT
2	OHIO	

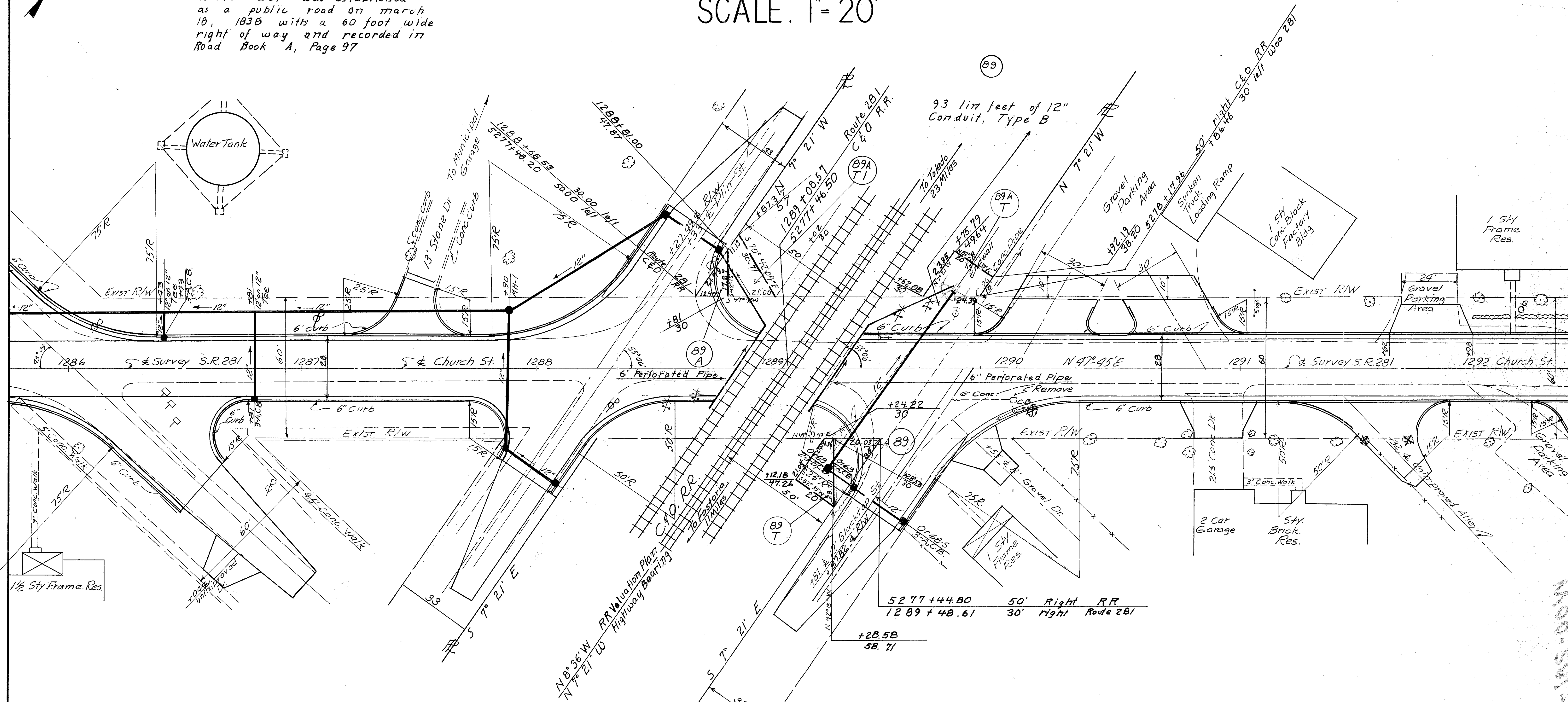
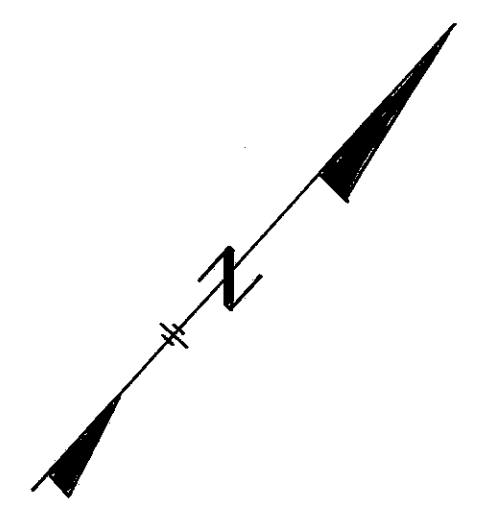
148
148
31
31

W00-281 22.01

THE CHESAPEAKE AND OHIO RAILWAY COMPANY

SCALE: 1" = 20'

Route 281 was established as a public road on march 10, 1838 with a 60 foot wide right of way and recorded in Road Book A, Page 97



The C & O Railway Co.

Parcel Number	Easement Required	Total Area
89	Highway	287.53 SF
89 T	Temporary	273.28 SF
89 A	Highway	111.42 SF
89 A-T	Temporary	339.50 SF
89 A-T1	Temporary	340.42 SF

Plan showing highway construction on the Hocking Valley Ry. Co. property; Stations shown are those on Railroad Valuation Plan V2-HV 100

Date	Remarks
7-15-68	Added underdrains
7-15-68	Added parcel 89A-T1

SEC III TANN PIPE

W00-281-550