

O.D.O.T. DISTRICT 2 SURVEY OFFICE (USE ONLY)

PERSONNEL

REFERENCE NO. 1

SHEET 1 OF 15

NOTES RHOADES DATE 9/7/18
 H.C. O'DONNELL WEATHER CLOUDY
 R.C. RHOADES TEMP. 69°

ROUTE SR 281
 COUNTY WOO
 TOWNSHIP MILTON
 SECTION 19
 T 4 N R 9 E

DWG BY NIESE PID CHIP_2

TYPE MONUMENT MAG/WASHER

ON SURFACE - BELOW ON

OFFSET \varnothing PAVEMENT - LT : RT

- TO - EDGE PAVEMENT

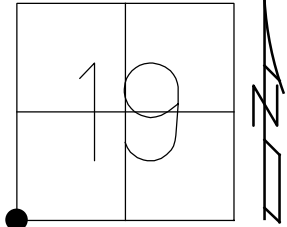
STATION: 0+00

HORZ.DATUM: NAD83(2011)

GEOID: 2012A

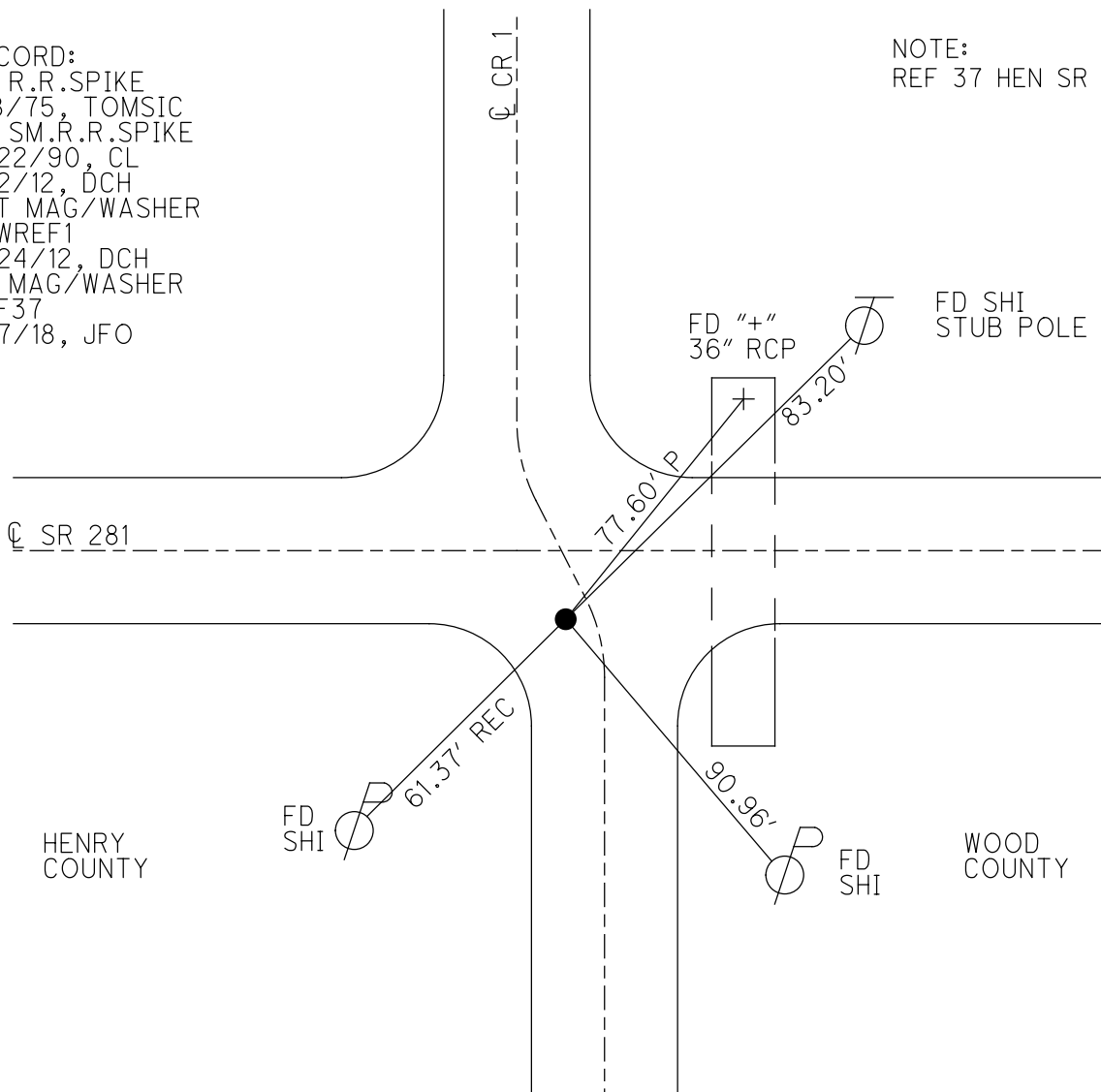
GRID: NORTHING: 592312.219

EASTING: 1588509.764



RECORD:
 FD R.R.SPIKE
 1/8/75, TOMSIC
 FD SM.R.R.SPIKE
 5/22/90, CL
 7/2/12, DCH
 SET MAG/WASHER
 NEWREF1
 9/24/12, DCH
 FD MAG/WASHER
 REF37
 9/7/18, JFO

NOTE:
 REF 37 HEN SR 281



HENRY
 COUNTY

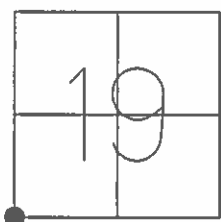
WOOD
 COUNTY

O.D.O.T. DISTRICT 2 SURVEY OFFICE (USE ONLY)

PERSONNEL _____ REFERENCE NO. 2 SHEET 2 OF 15

NOTES _____ DATE 7/2/12 ROUTE SR 281
 H.C. ROUSOS WEATHER SUNNY COUNTY WOOD
 R.C. HOMAN TEMP. 75° TOWNSHIP MILTON
 SECTION 19
T 4 N R 9 E

TYPE MONUMENT LG.R.R.SPIKE
 ON SURFACE - ~~BELOW~~ ON _____
 LEFT - ☉ PAV'T - ~~RIGHT~~ 42.6'
 - TO - EDGE PAVEMENT (ON E/EP NORTH)
 S.L.M. 0+00

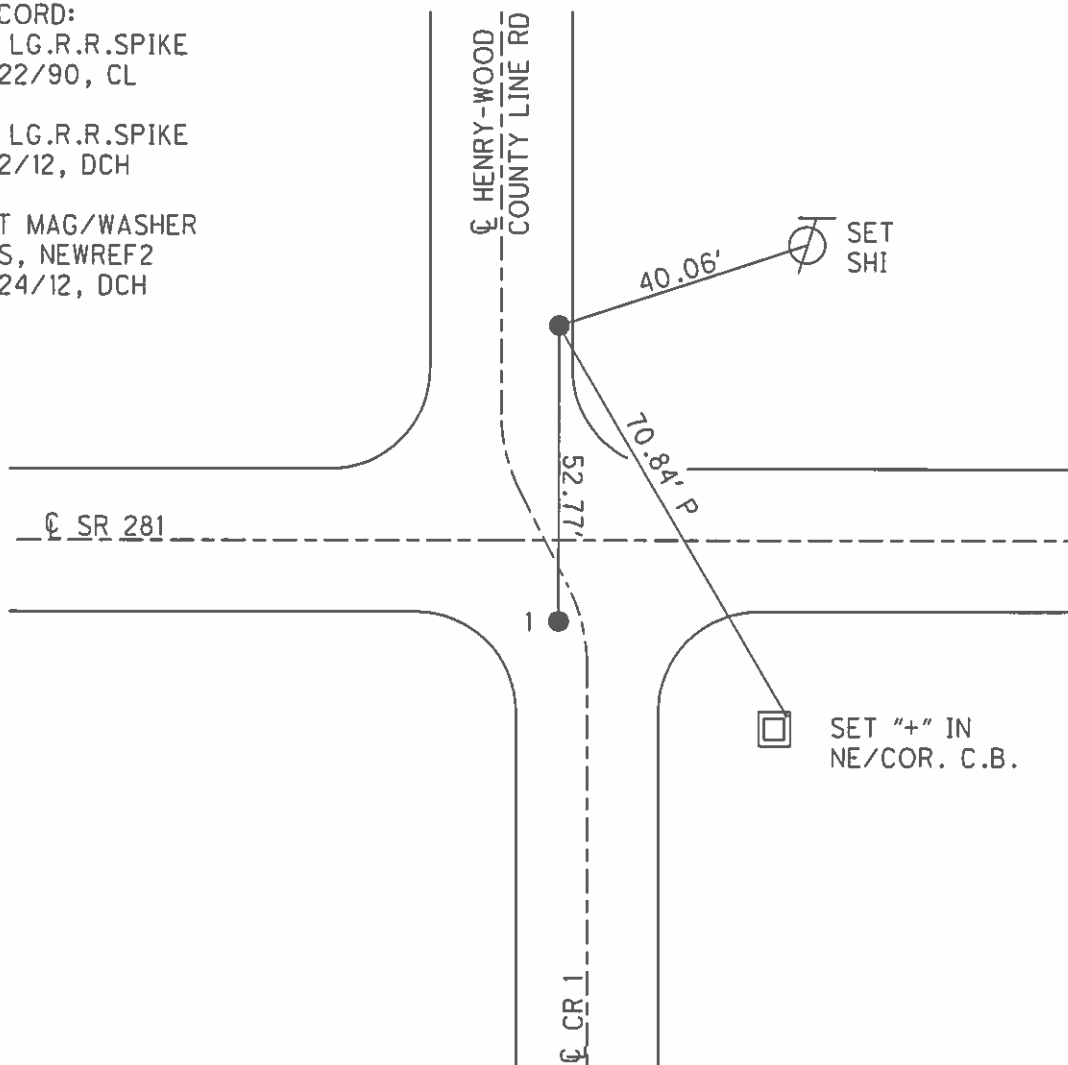


GRID: NORTHING: 592365.027 EASTING: 1588509.995

RECORD:
 FD LG.R.R.SPIKE
 5/22/90, CL

FD LG.R.R.SPIKE
 7/2/12, DCH

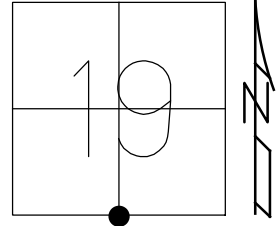
SET MAG/WASHER
 GPS, NEWREF2
 9/24/12, DCH



O.D.O.T. DISTRICT 2 SURVEY OFFICE (USE ONLY)

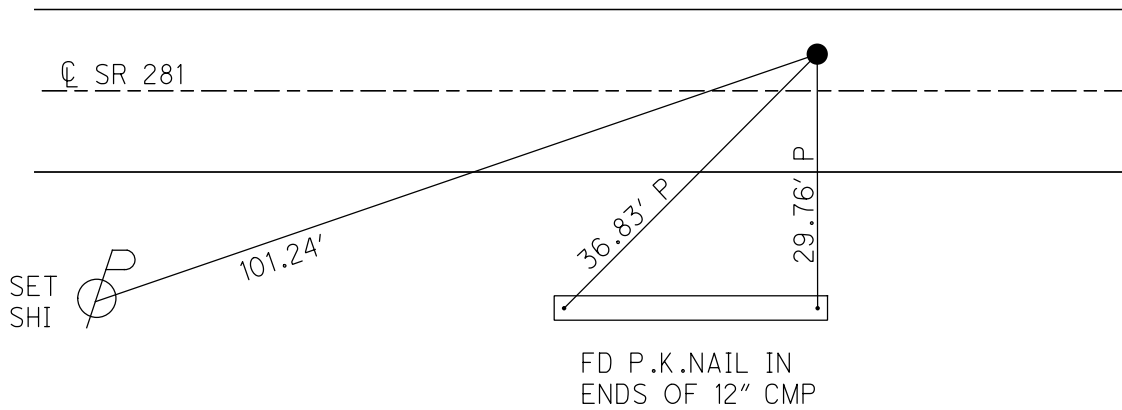
PERSONNEL _____ REFERENCE NO. 3 SHEET 3 OF 15
 NOTES NIESE DATE 2/10/23 ROUTE SR 281
 H.C. AUBLE WEATHER CLOUDY COUNTY WOOD
 R.C. MILLER TEMP. 39° TOWNSHIP MILTON
 _____ SECTION 19
 DWG BY RHOADES PID CHIP SEAL T 4 N R 9 E

TYPE MONUMENT MAG SHANK
 ON SURFACE - ~~BELOW~~ ON _____
 OFFSET \odot PAVEMENT 4.5' LT : ~~RT~~
5.2' TO LT EDGE PAVEMENT
 STATION: 26+03



HORZ. DATUM: NAD83 2011 GEOID: NAVD88 2018
 GRID: NORTHING: 592419.531 EASTING: 1591108.961

RECORD:
 FD SM.R.R.SPIKE
 5/22/90, CL
 SET SM.R.R.SPIKE
 7/2/90, MB
 FD SM.R.R.SPIKE
 7/2/12, DCH
 SET MAG/WASHER
 NEWREF3
 9/25/12, DCH
 FD MAG SHANK
 REF3
 7/15/22, DSA
 2/10/23, TDN



O.D.O.T. DISTRICT 2 SURVEY OFFICE (USE ONLY)

PERSONNEL

REFERENCE NO. 4

SHEET 4 OF 15

NOTES HOMAN

DATE 7/1/14

ROUTE SR 281

H.C. LEU

WEATHER CLOUDY

COUNTY WOOD

R.C. MEYER

TEMP. 75°

TOWNSHIP MILTON

SECTION 19

DWG BY RHOADES PID CHIP SEAL

T 4 N R 9 E

TYPE MONUMENT MAG/WASHER

ON SURFACE - ~~BELOW~~ ON

OFFSET ☉ PAVEMENT ON LT : RT

9.9' TO LT EDGE PAVEMENT 20.7' LT OF ☉ N.

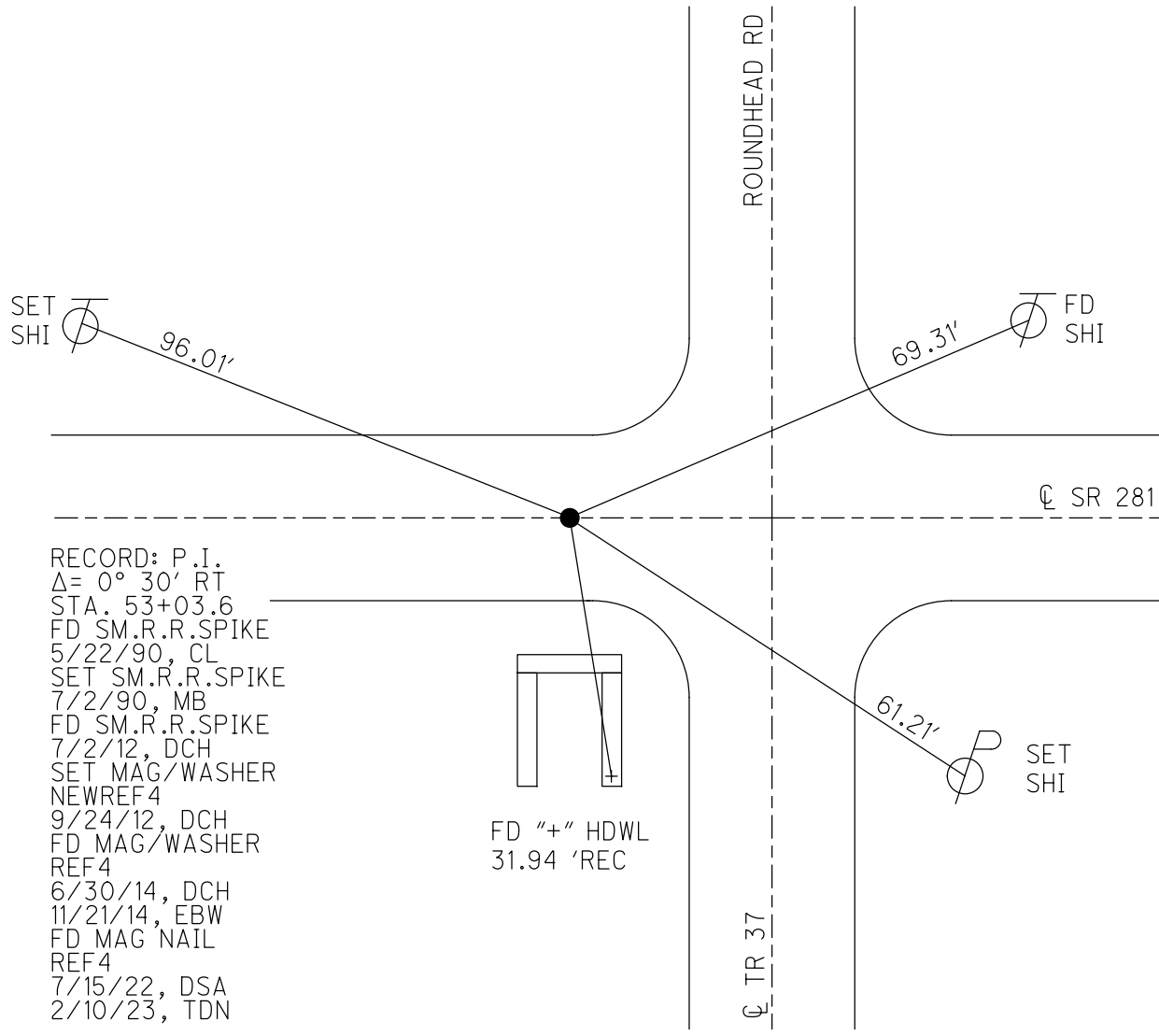
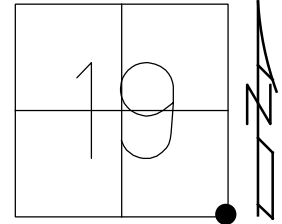
STATION: 52+95

HORZ.DATUM: NAD83 2011

GEOID: NAVD88 2018

GRID: NORTHING: 592392.804

EASTING: 1593800.730



RECORD: P.I.
 $\Delta = 0^\circ 30' RT$
 STA. 53+03.6
 FD SM.R.R.SPIKE
 5/22/90, CL
 SET SM.R.R.SPIKE
 7/2/90, MB
 FD SM.R.R.SPIKE
 7/2/12, DCH
 SET MAG/WASHER
 NEWREF4
 9/24/12, DCH
 FD MAG/WASHER
 REF4
 6/30/14, DCH
 11/21/14, EBW
 FD MAG NAIL
 REF4
 7/15/22, DSA
 2/10/23, TDN

FD \"+\" HDWL
 31.94 'REC

ROUNDHEAD RD

☉ TR 37

☉ SR 281

SET SHI \odot 96.01'

69.31' \odot FD SHI

61.21' \odot SET SHI

O.D.O.T. DISTRICT 2 SURVEY OFFICE (USE ONLY)

PERSONNEL _____

REFERENCE NO. 5

SHEET 5 OF 15

NOTES HOMAN

DATE 7/1/14

ROUTE SR 281

H.C. LEU

WEATHER CLOUDY

COUNTY WOOD

R.C. MEYER

TEMP. 75°

TOWNSHIP MILTON

SECTION 20

DWG BY RHOADES

PID CHIP SEAL

T 4 N R 9 E

TYPE MONUMENT MAG/WASHER

ON SURFACE - ~~BELOW~~ ON

OFFSET \odot PAVEMENT ON LT : RT

- TO LT EDGE PAVEMENT

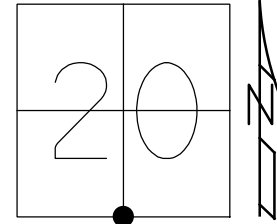
STATION: 79+91

HORZ. DATUM: NAD83 2011

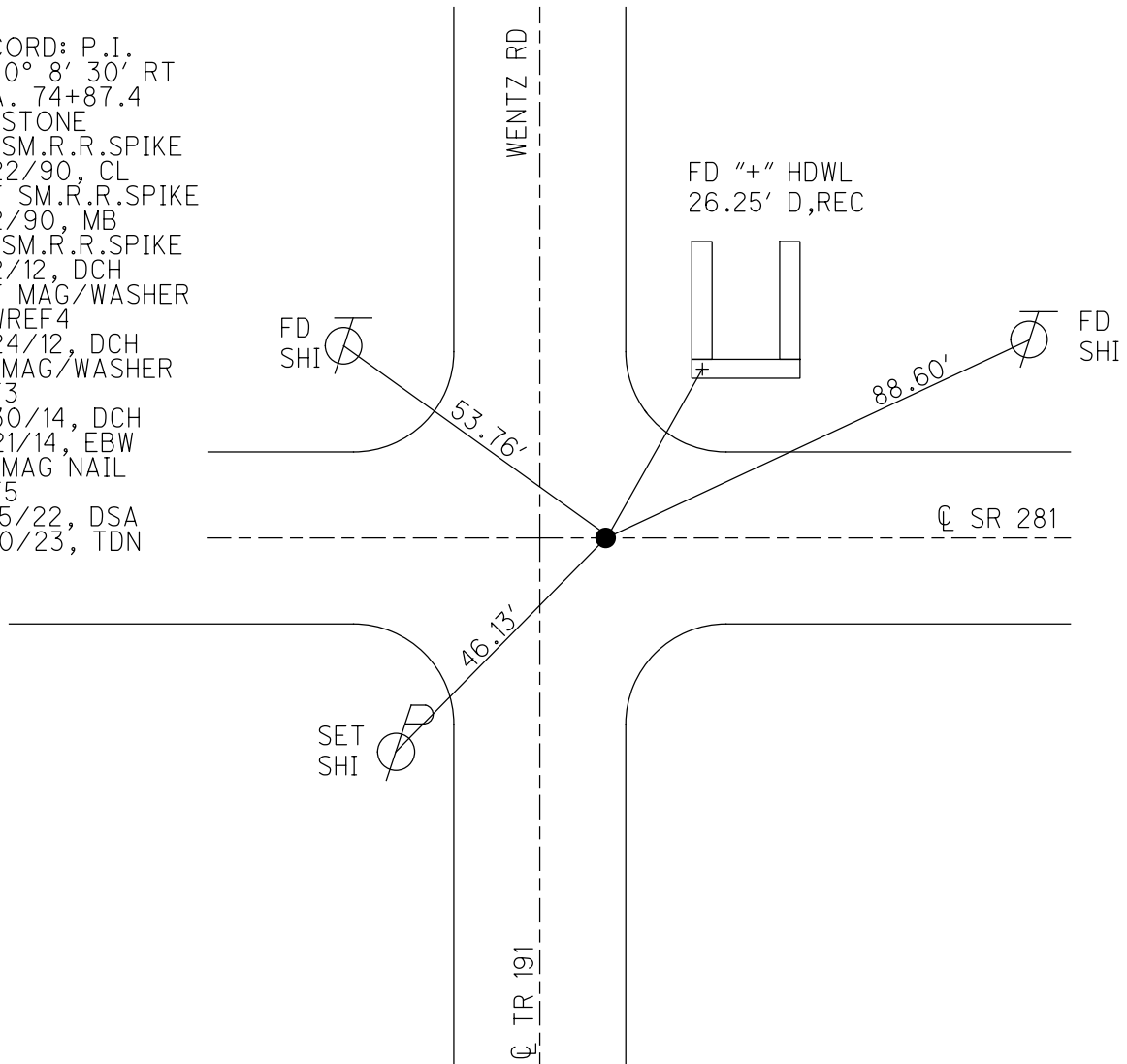
GEOID: NAVD88 2018

GRID: NORTHING: 592343.193

EASTING: 1596494.809



RECORD: P.I.
 $\Delta = 0^\circ 8' 30''$ RT
 STA. 74+87.4
 FD STONE
 FD SM.R.R.SPIKE
 5/22/90, CL
 SET SM.R.R.SPIKE
 7/2/90, MB
 FD SM.R.R.SPIKE
 7/2/12, DCH
 SET MAG/WASHER
 NEWREF4
 9/24/12, DCH
 FD MAG/WASHER
 REF3
 6/30/14, DCH
 11/21/14, EBW
 FD MAG NAIL
 REF5
 7/15/22, DSA
 2/10/23, TDN



O.D.O.T. DISTRICT 2 SURVEY OFFICE (USE ONLY)

PERSONNEL

REFERENCE NO. 5 A

SHEET 6 OF 15

NOTES HOMAN

DATE 7/2/12

ROUTE SR 281

H.C. LEU

WEATHER SUNNY

COUNTY WOOD

R.C. MEYER

TEMP. 75°

TOWNSHIP MILTON

DWG BY RHOADES

PID CHIP SEAL

SECTION 20

T 4 N R 9 E

TYPE MONUMENT SM.R.R.SPIKE

ON SURFACE - ~~BELOW~~ ON

OFFSET CL PAVEMENT 3.8' LT : ~~RT~~

5.7' TO LT EDGE PAVEMENT


STATION: 93+38

HORZ.DATUM: NAD83 2011

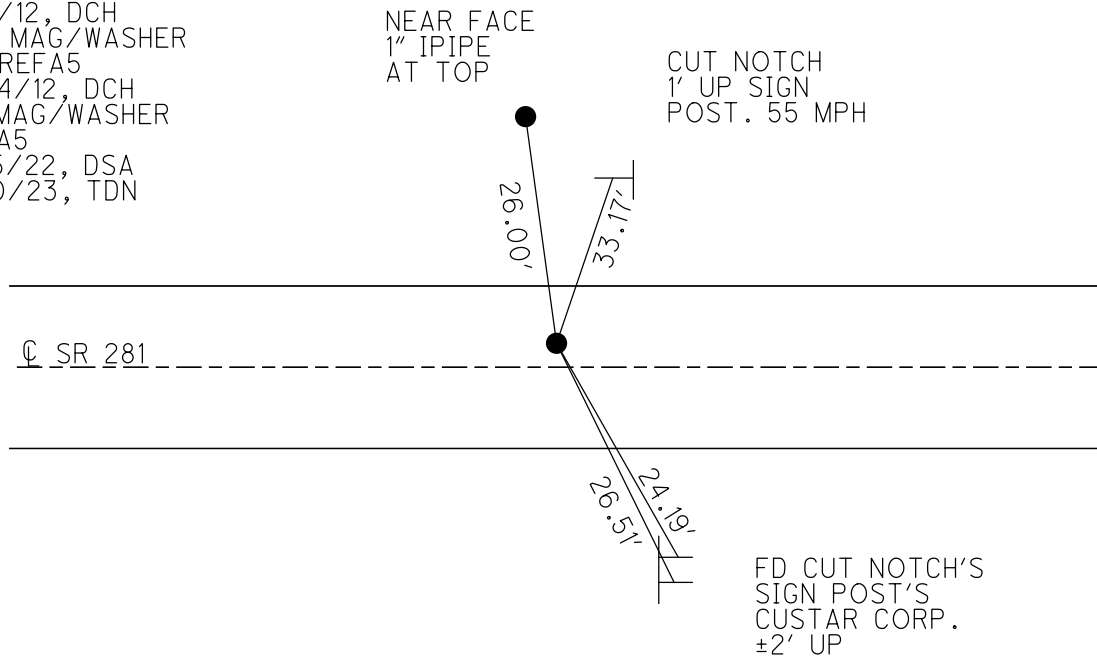
GEOID: NAVD88 2018

GRID: NORTHING: 592315.128

EASTING: 1597840.761



RECORD:
 STA. 93+33.6
 FD SM.R.R.SPIKE
 5/22/90, CL
 SET SM.R.R.SPIKE
 7/2/90, MB
 FD SM.R.R.SPIKE
 7/2/12, DCH
 SET MAG/WASHER
 NEWREFA5
 9/24/12, DCH
 FD MAG/WASHER
 REFA5
 7/15/22, DSA
 2/10/23, TDN



O.D.O.T. DISTRICT 2 SURVEY OFFICE (USE ONLY)

PERSONNEL _____ REFERENCE NO. 6 SHEET 7 OF 15

NOTES HOMAN DATE 7/2/12 ROUTE SR 281

H.C. ROUSOS WEATHER SUNNY COUNTY WOOD

R.C. HOMAN TEMP. 75° TOWNSHIP MILTON

SECTION 20

DWG BY RHOADES PID CHIP SEAL

T 4 N R 9 E

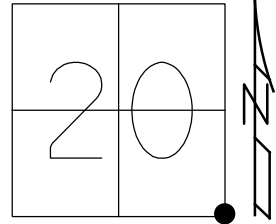
TYPE MONUMENT P.K./WASHER

ON SURFACE - ~~BELOW~~ ON

OFFSET ☉ PAVEMENT ON LT : RT

- TO - EDGE PAVEMENT

STATION: 106+87



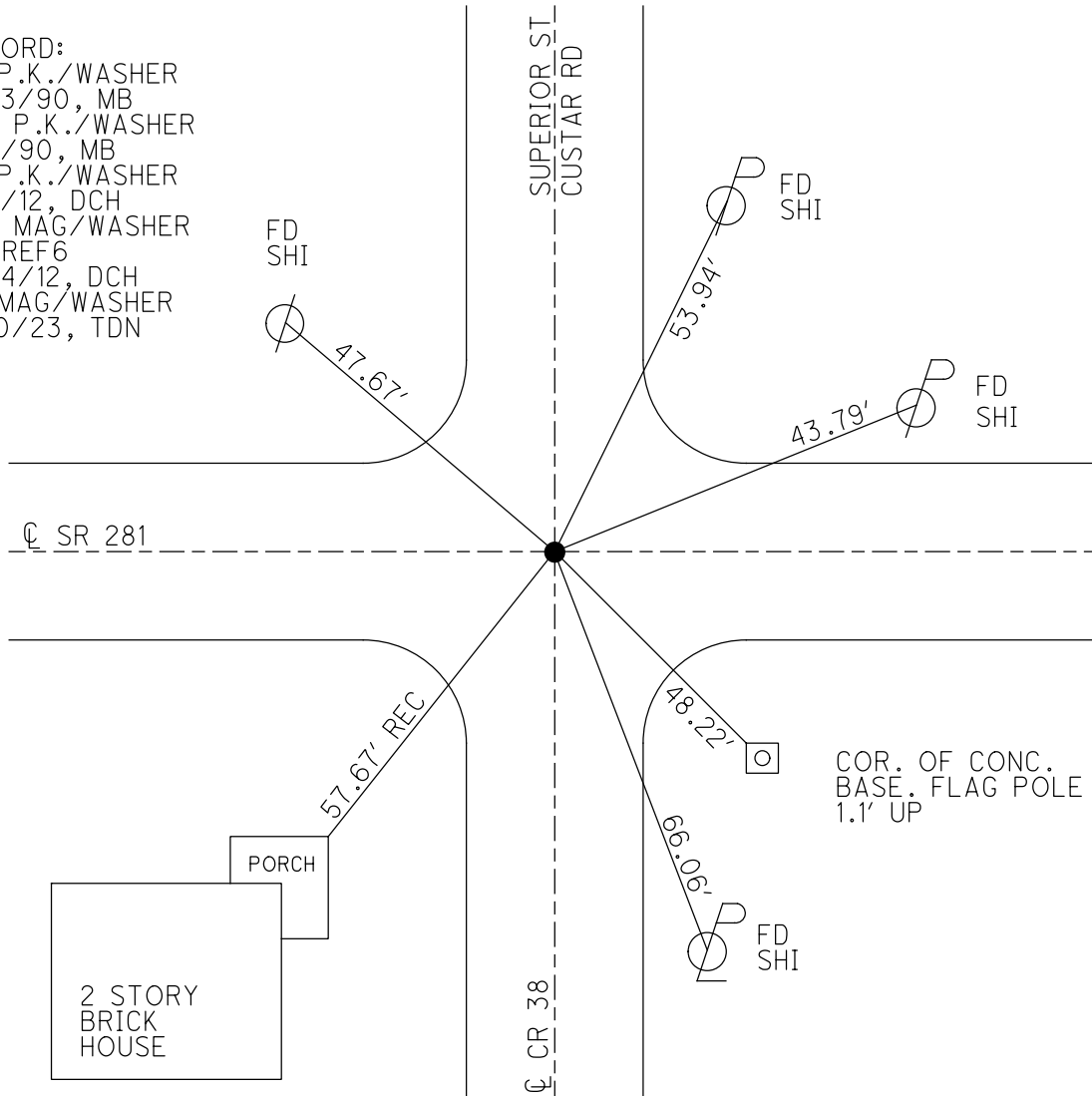
HORZ. DATUM: NAD83 2011

GEOID: NAVD88 2012A

GRID: NORTHING: 592287.223

EASTING: 1599189.500

RECORD:
 FD P.K./WASHER
 5/23/90, MB
 SET P.K./WASHER
 7/2/90, MB
 FD P.K./WASHER
 7/2/12, DCH
 SET MAG/WASHER
 NEWREF6
 9/24/12, DCH
 FD MAG/WASHER
 2/10/23, TDN



O.D.O.T. DISTRICT 2 SURVEY OFFICE (USE ONLY)

PERSONNEL

REFERENCE NO. 6 A

SHEET 8 OF 15

NOTES HOMAN

DATE 7/3/12

ROUTE SR 281

H.C. ROUSOS

WEATHER CLOUDY

COUNTY WOOD

R.C. HOMAN

TEMP. 70°

TOWNSHIP MILTON

HARBAUGH

SECTION 21

DWG BY RHOADES

PID CHIP SEAL

T 4 N R 9 E

TYPE MONUMENT SM.R.R.SPIKE

ON SURFACE - ~~BELOW~~ ON

OFFSET \odot PAVEMENT 4.6' \pm : RT

4' TO RT EDGE PAVEMENT

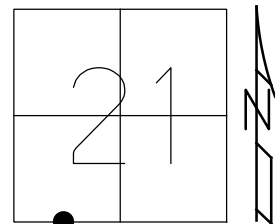
STATION: 120+15

HORZ.DATUM: NAD83 2011

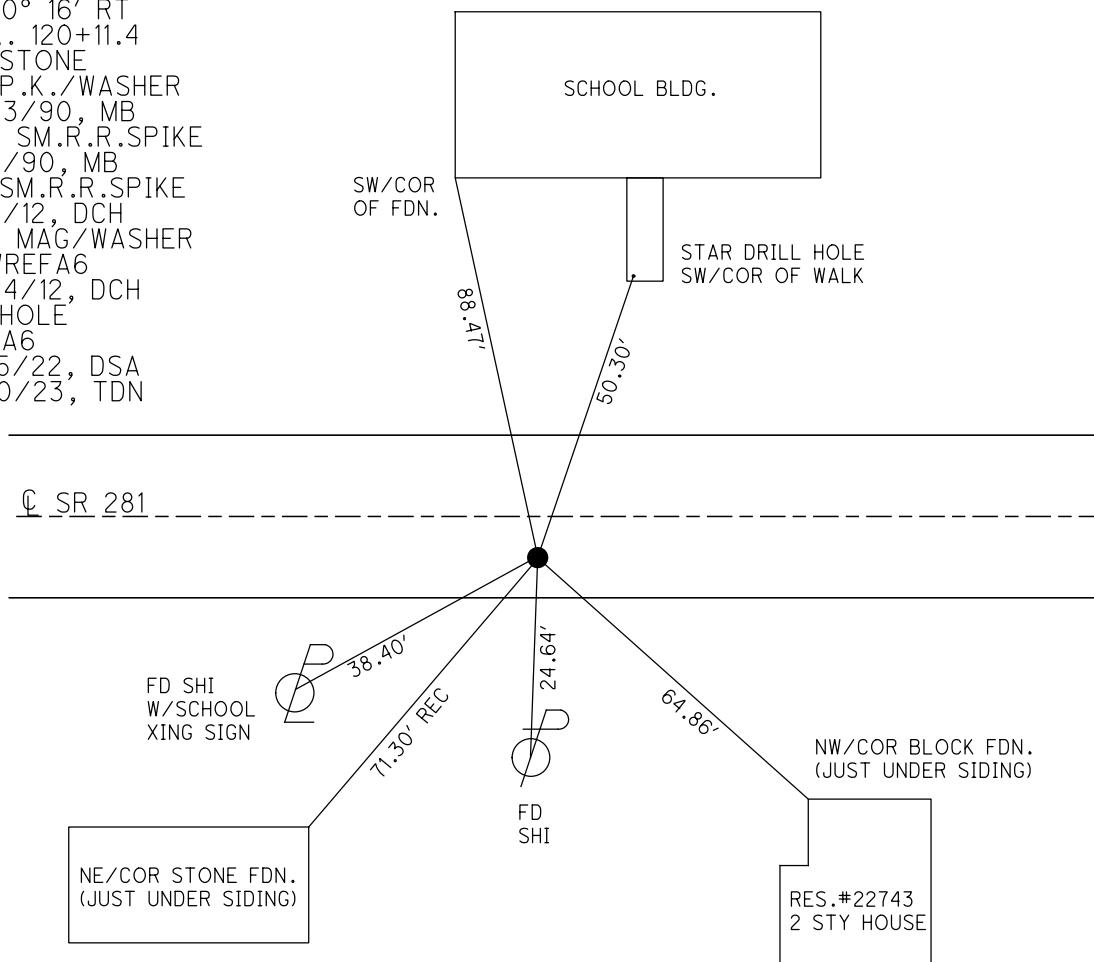
GEOID: NAVD88 2018

GRID: NORTHING: 592276.509

EASTING: 1600517.186



RECORD:
 $\Delta = 0^\circ 16'$ RT
 STA. 120+11.4
 FD STONE
 FD P.K./WASHER
 5/23/90, MB
 SET SM.R.R.SPIKE
 7/2/90, MB
 FD SM.R.R.SPIKE
 7/2/12, DCH
 SET MAG/WASHER
 NEWREFA6
 9/24/12, DCH
 FD HOLE
 REFA6
 7/15/22, DSA
 2/10/23, TDN



O.D.O.T. DISTRICT 2 SURVEY OFFICE (USE ONLY)

PERSONNEL

REFERENCE NO. 7

SHEET 9 OF 15

NOTES NIESE

DATE 2/10/23

ROUTE SR 281

H.C. AUBLE

WEATHER MISTY

COUNTY WOOD

R.C. MILLER

TEMP. 39°

TOWNSHIP MILTON

SECTION 21

DWG BY RHOADES PID CHIP SEAL

T 4 N R 9 E

TYPE MONUMENT MAG SHANK

~~ON SURFACE~~ - BELOW 1/2"

OFFSET \odot PAVEMENT 7.3' LT : ~~RT~~

3' TO LT EDGE PAVEMENT

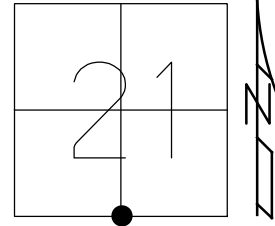
STATION: 133+43

HORZ.DATUM: NAD83 2011

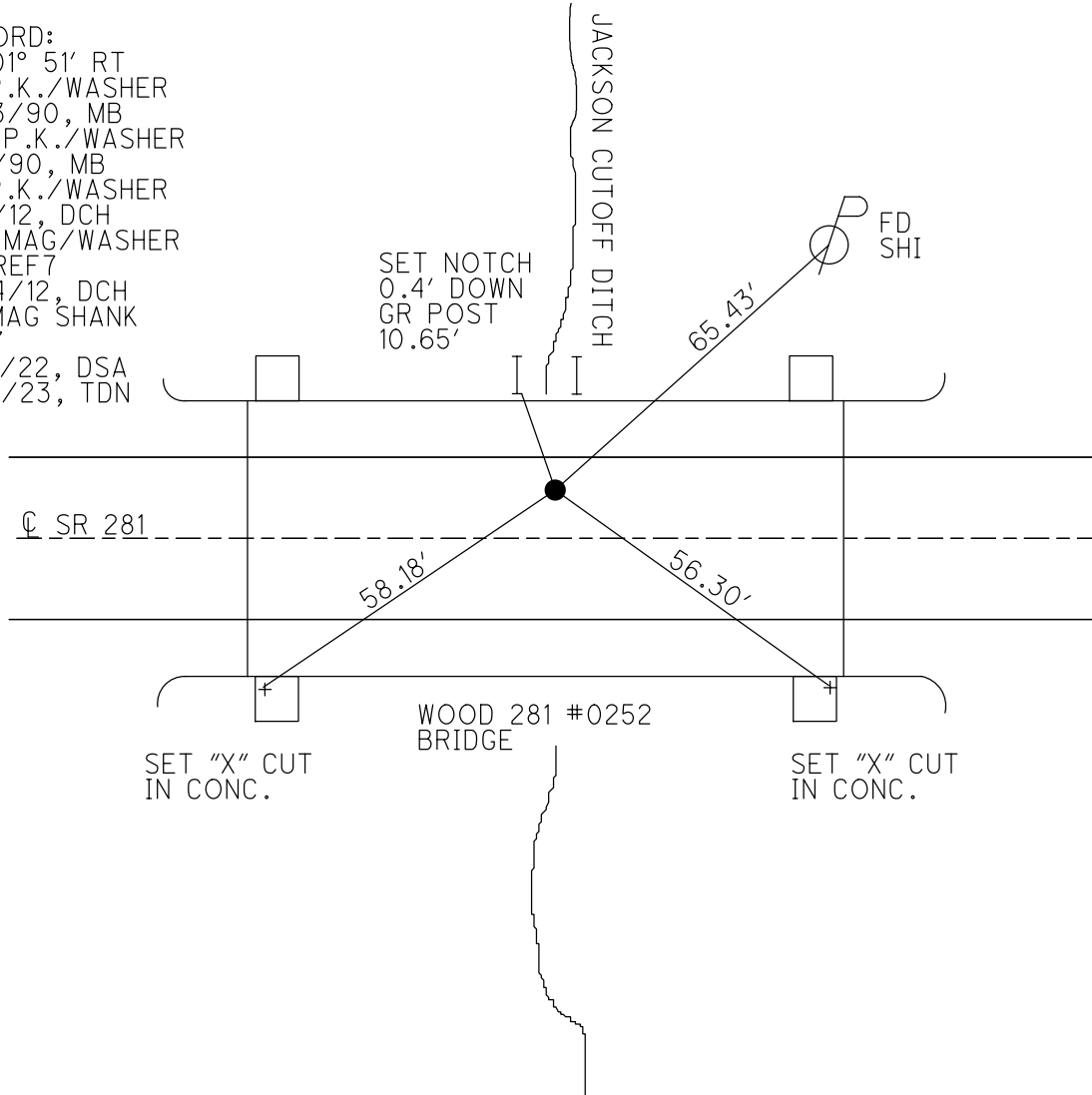
GEOID: NAVD88 2018

GRID: NORTHING: 592265.677

EASTING: 1601844.883



RECORD:
 $\Delta = 01^\circ 51' RT$
 FD P.K./WASHER
 5/23/90, MB
 SET P.K./WASHER
 7/2/90, MB
 FD P.K./WASHER
 7/2/12, DCH
 SET MAG/WASHER
 NEWREF7
 9/24/12, DCH
 FD MAG SHANK
 REF7
 7/15/22, DSA
 2/10/23, TDN



O.D.O.T. DISTRICT 2 SURVEY OFFICE (USE ONLY)

PERSONNEL

REFERENCE NO. 8

SHEET 10 OF 15

NOTES NIESE DATE 2/10/23
 H.C. AUBLE WEATHER MISTY
 R.C. MILLER TEMP. 39°

ROUTE SR 281
 COUNTY WOOD
 TOWNSHIP MILTON
 SECTION 22

DWG BY RHOADES PID CHIP SEAL

T 4 N R 9 E

TYPE MONUMENT MAG SHANK

~~ON SURFACE~~ - BELOW 1/2"

OFFSET \varnothing PAVEMENT 7.6' \pm : RT

- TO - EDGE PAVEMENT

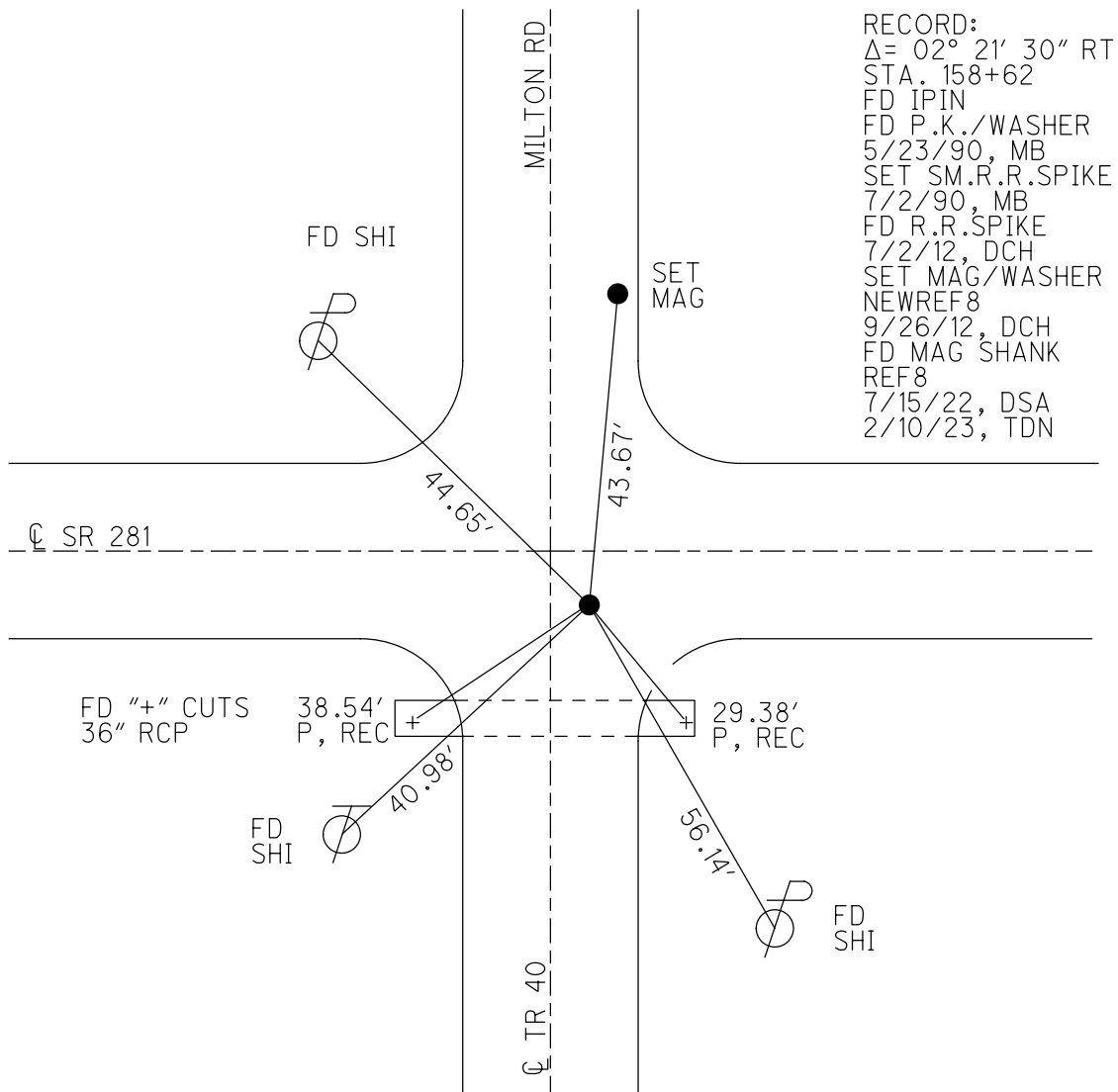
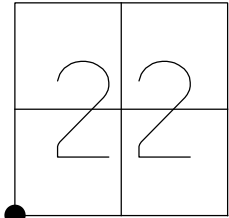
STATION: 159+65

HORZ. DATUM: NAD83 2011

GEOID: NAVD88 2018

GRID: NORTHING: 592144.555

EASTING: 1604464.085



O.D.O.T. DISTRICT 2 SURVEY OFFICE (USE ONLY)

PERSONNEL

REFERENCE NO. 9

SHEET 11 OF 15

NOTES NIESE

DATE 2/15/23

ROUTE SR 281

H.C. AUBLE

WEATHER WINDY

COUNTY WOOD

R.C. MILLER

TEMP. 61°

TOWNSHIP MILTON

SECTION 22

DWG BY RHOADES

PID CHIP SEAL

T 4 N R 9 E

TYPE MONUMENT MAG/WASHER

ON SURFACE - ~~BELOW~~ ON

OFFSET 0.6' ~~LT~~ : RT

9' TO RT EDGE PAVEMENT

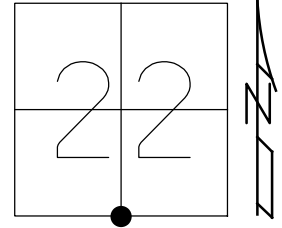
STATION: 186+33

HORIZ.DATUM: NAD83 2011

GEOID: NAVD88 2018

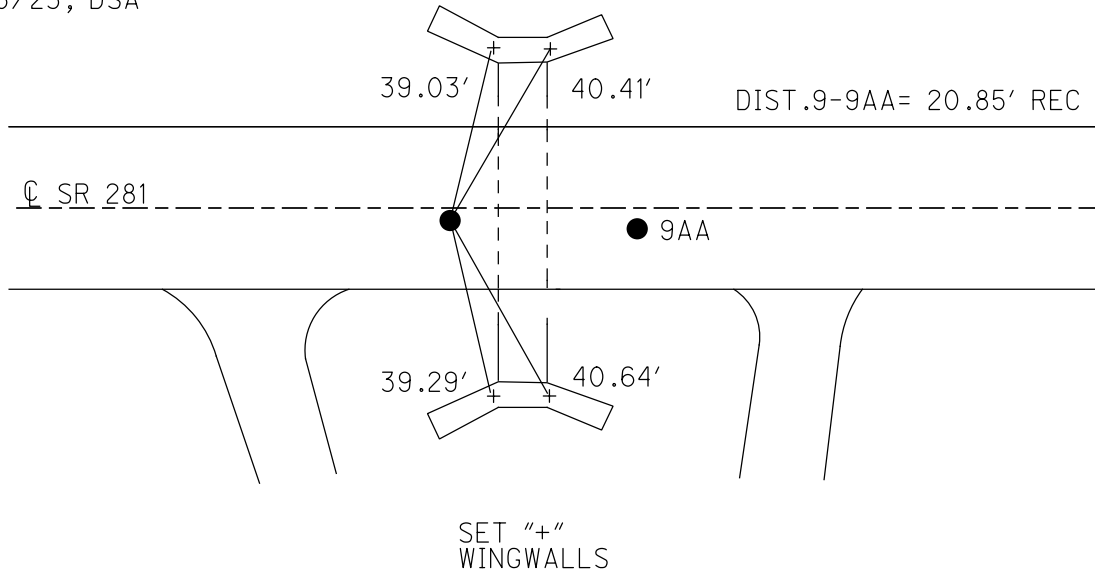
GRID: NORTHING: 592138.660

EASTING: 1607130.411



RECORD:

Δ = 0° 18' RT
 STA. 185+28.39
 FD P.K./WASHER
 5/23/90, MB
 SET SM.R.R.SPIKE
 6/19/90, MB
 FD P.K./WASHER
 7/2/12, DCH
 SET MAG/WASHER
 NEWREF9
 9/26/12, DCH
 FD MAG NAIL
 REF9
 7/15/22,
 2/15/23, DSA



O.D.O.T. DISTRICT 2 SURVEY OFFICE (USE ONLY)

PERSONNEL

REFERENCE NO. 9 AA

SHEET 12 OF 15

NOTES HOMAN
 H.C. ROUSOS
 R.C. COUTCHER
HARBAUGH

DATE 7/3/12
 WEATHER CLOUDY
 TEMP. 75°

ROUTE SR 281
 COUNTY WOOD
 TOWNSHIP MILTON
 SECTION 22
T 4 N R 9 E

DWG BY RHOADES PID CHIP SEAL

TYPE MONUMENT NAIL

ON SURFACE - ~~BELOW~~ ON

OFFSET 1.9' ~~ET~~ : RT
7.6' TO RT EDGE PAVEMENT

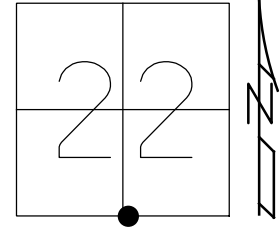
STATION: 186+53.85

HORZ. DATUM: NAD83 2011

GEOID: NAVD88 2018

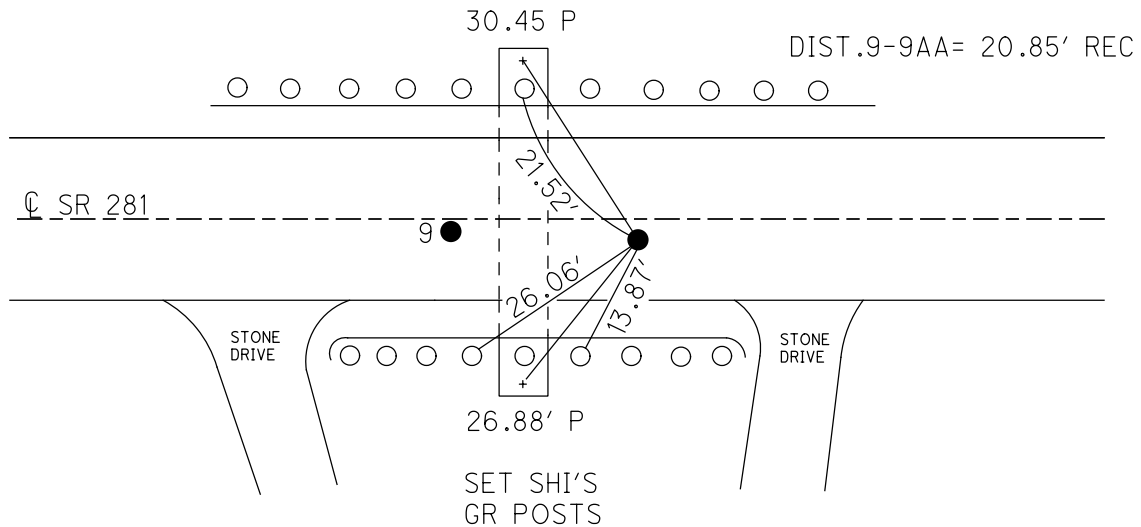
GRID: NORTHING: 592138.660

EASTING: 1607130.411



RECORD:
 FD NAIL
 5/23/90, MB
 SET P.K. NAIL
 6/19/90, MB
 FD NAIL
 7/2/12, DCH
 SET MAG/WASHER
 NEWREF A9
 9/26/12, DCH
 D.N.F.
 7/15/22, DSA

CROSS CUTS ON
 TOP OF 60" RCP



O.D.O.T. DISTRICT 2 SURVEY OFFICE (USE ONLY)

PERSONNEL

REFERENCE NO. 9 A

SHEET 13 OF 15

NOTES NIESE

DATE 2/15/23

ROUTE SR 281

H.C. AUBLE

WEATHER WINDY

COUNTY WOOD

R.C. MILLER

TEMP. 61°

TOWNSHIP MILTON

SECTION 22

DWG BY RHOADES

PID CHIP SEAL

T 4 N R 9 E

TYPE MONUMENT MAG SHANK

ON SURFACE - ~~BELOW~~ ON

OFFSET ☉ PAVEMENT 3.5' ~~±~~ : RT

7.1' TO RT EDGE PAVEMENT

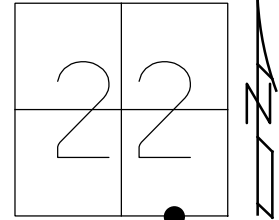
STATION: 199+67

HORIZ.DATUM: NAD83 2011

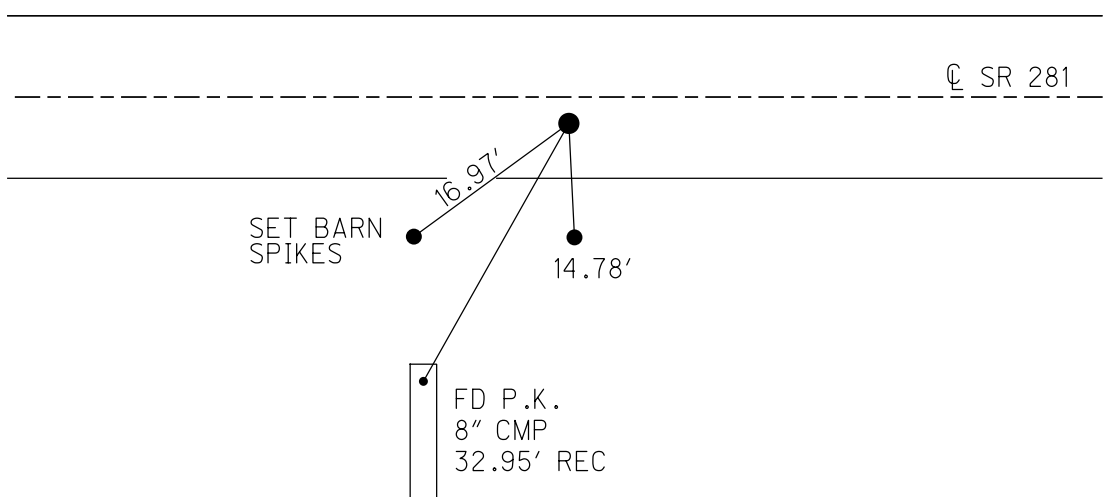
GEOID: NAVD88 2018

GRID: NORTHING: 592128.386

EASTING: 1608464.405



RECORD:
 STA. 198+62.6
 FD STONE
 SET BOAT SPIKE
 1959
 FD P.K./WASHER
 5/23/90, MB
 SET SM.R.R.SPIKE
 6/19/90, MB
 FD P.K./WASHER
 7/2/12, DCH
 SET MAG/WASHER
 NEWREFA10
 9/26/12, DCH
 FD MAG SHANK
 REFA9
 7/15/22,
 2/15/23, DSA



O.D.O.T. DISTRICT 2 SURVEY OFFICE (USE ONLY)

PERSONNEL

REFERENCE NO. 10

SHEET 14 OF 15

NOTES HOMAN
 H.C. ROUSOS
 R.C. COUTCHER
HARBAUGH

DATE 7/3/12
 WEATHER CLOUDY
 TEMP. 75°

ROUTE SR 281
 COUNTY WOOD
 TOWNSHIP MILTON
 SECTION 23

DWG BY RHOADES PID CHIP SEAL

T 4 N R 9 E

TYPE MONUMENT SM.R.R.SPIKE

ON SURFACE - ~~BELOW~~ ON

OFFSET \varnothing PAVEMENT 4.5' ~~±~~ : RT

~~TO~~ ~~EDGE PAVEMENT~~

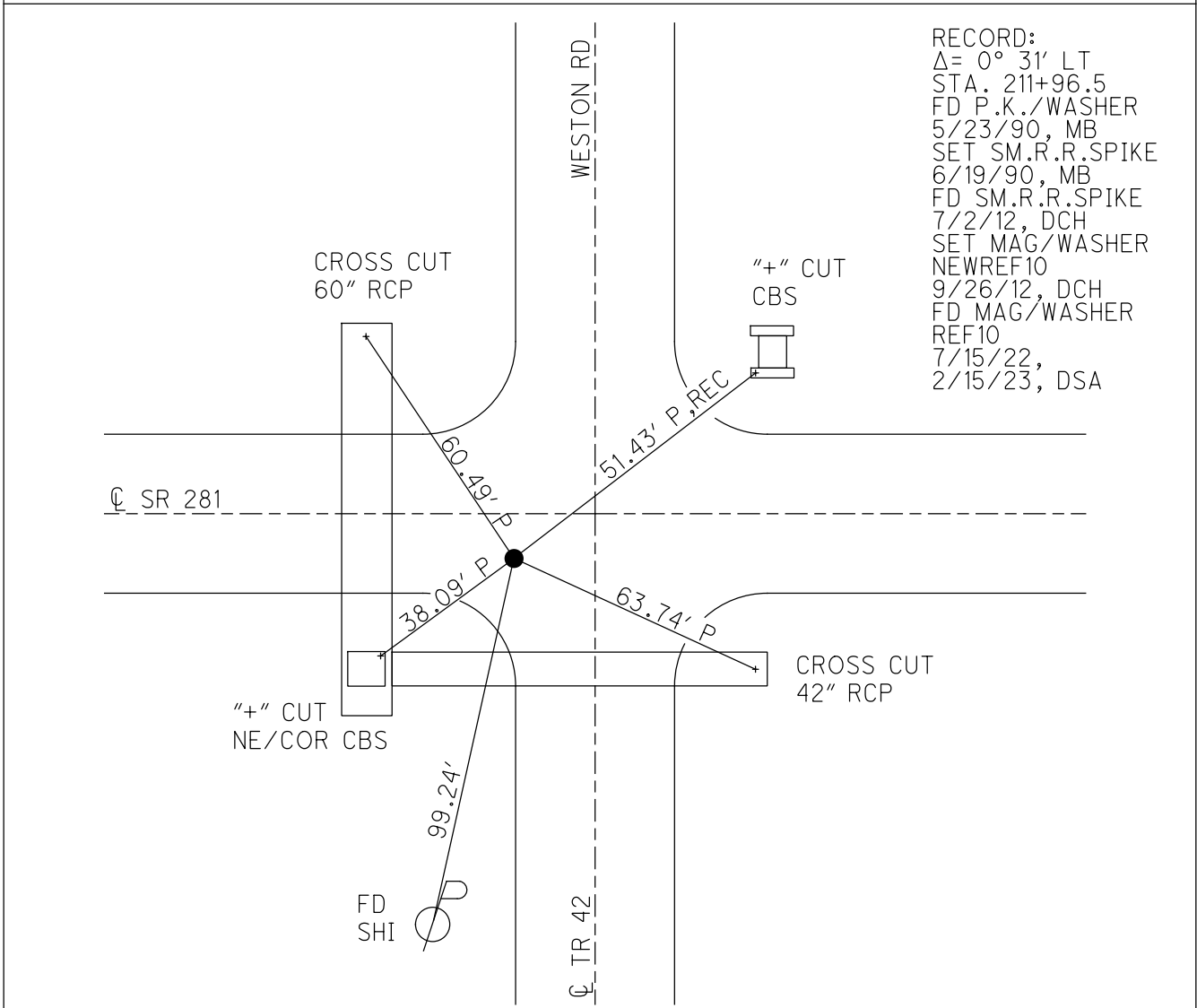
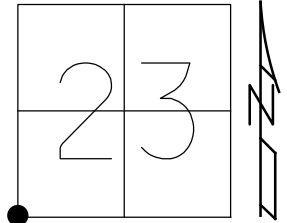
STATION: 213+01

HORZ.DATUM: NAD83 2011

GEOID: NAVD88 2018

GRID: NORTHING: 592118.850

EASTING: 1609798.099



RECORD:
 $\Delta = 0^{\circ} 31' \text{ LT}$
 STA. 211+96.5
 FD P.K./WASHER
 5/23/90, MB
 SET SM.R.R.SPIKE
 6/19/90, MB
 FD SM.R.R.SPIKE
 7/2/12, DCH
 SET MAG/WASHER
 NEWREF10
 9/26/12, DCH
 FD MAG/WASHER
 REF10
 7/15/22,
 2/15/23, DSA

O.D.O.T. DISTRICT 2 SURVEY OFFICE (USE ONLY)

PERSONNEL _____ REFERENCE NO. 11 SHEET 15 OF 15

NOTES NIESE DATE 2/15/23 ROUTE SR 281
 H.C. AUBLE WEATHER WINDY COUNTY WOOD
 R.C. MILLER TEMP. 61° TOWNSHIP MILTON

DWG BY RHOADES PID CHIP SEAL SECTION 23
 T 4 N R 9 E

TYPE MONUMENT MAG/WASHER

ON SURFACE - ~~BELOW~~ ON _____

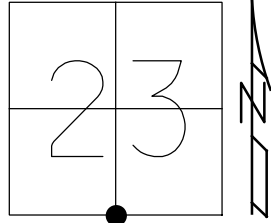
OFFSET \odot PAVEMENT 3.5' ~~LF~~ : RT

6.4' TO RT EDGE PAVEMENT

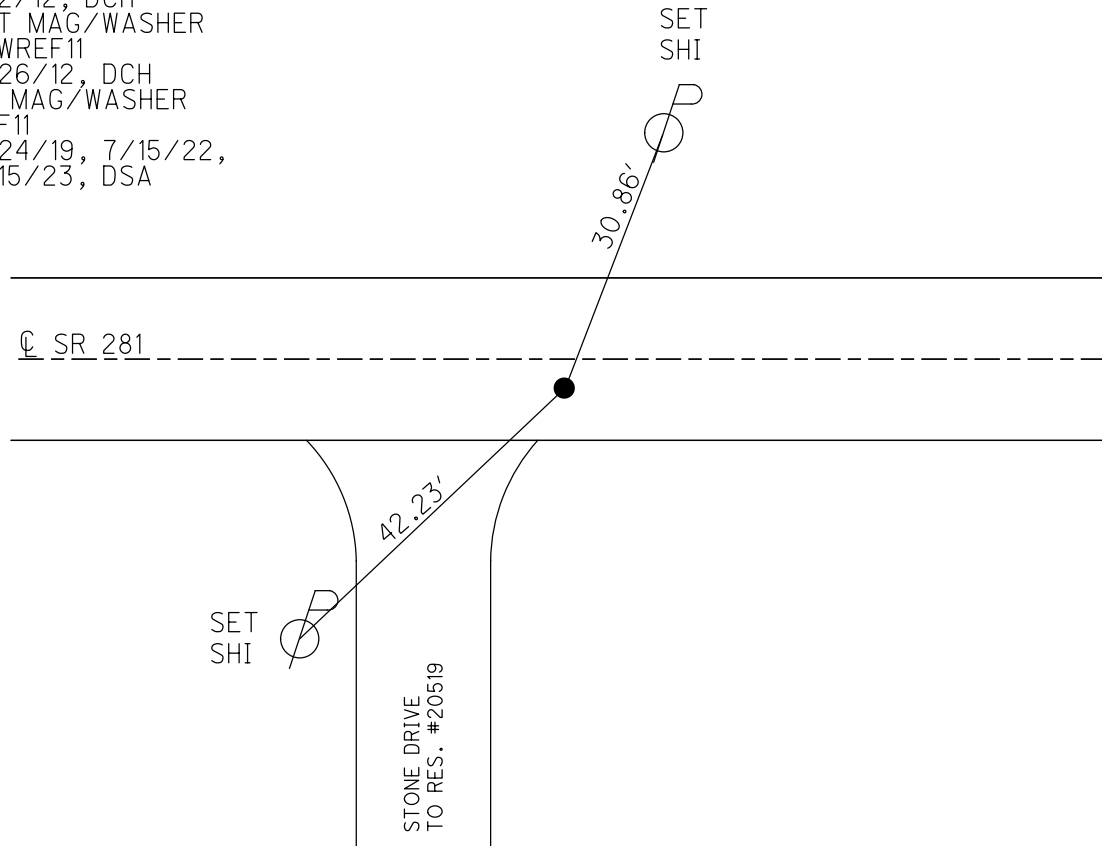
STATION: 239+17.60

HORIZ.DATUM: NAD83 2011 GEOID: NAVD88 2018

GRID: NORTHING: 592123.200 EASTING: 1612440.713



RECORD:
 $\Delta = 10^\circ 14' RT$
 STA. 238+39.4
 FD P.K./WASHER
 5/23/90, MB
 SET SM.R.R.SPIKE
 6/19/90, MB
 FD SM.R.R.SPIKE
 7/2/12, DCH
 SET MAG/WASHER
 NEWREF11
 9/26/12, DCH
 FD MAG/WASHER
 REF11
 6/24/19, 7/15/22,
 2/15/23, DSA



O.D.O.T. DISTRICT 2 SURVEY OFFICE (USE ONLY)

PERSONNEL

REFERENCE NO. 12

SHEET 1 OF 36

NOTES NIESE

DATE 10/4/21

ROUTE SR 281

H.C. AUBLE

WEATHER OVERCAST

COUNTY WOOD

R.C. NIESE

TEMP. 63°

TOWNSHIP MILTON

SECTION 23

DWG BY RHOADES PID 94340

T 4 N R 9 E

TYPE MONUMENT MAG/WASHER

ON SURFACE - ~~BELOW~~ ON

OFFSET Q PAVEMENT 8' ~~LT~~ : RT

2.2' TO RT EDGE PAVEMENT

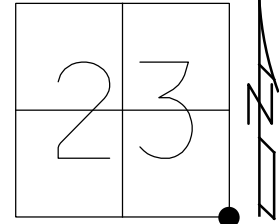
STATION: 265+58.40

HORZ. DATUM: NAD83 2011

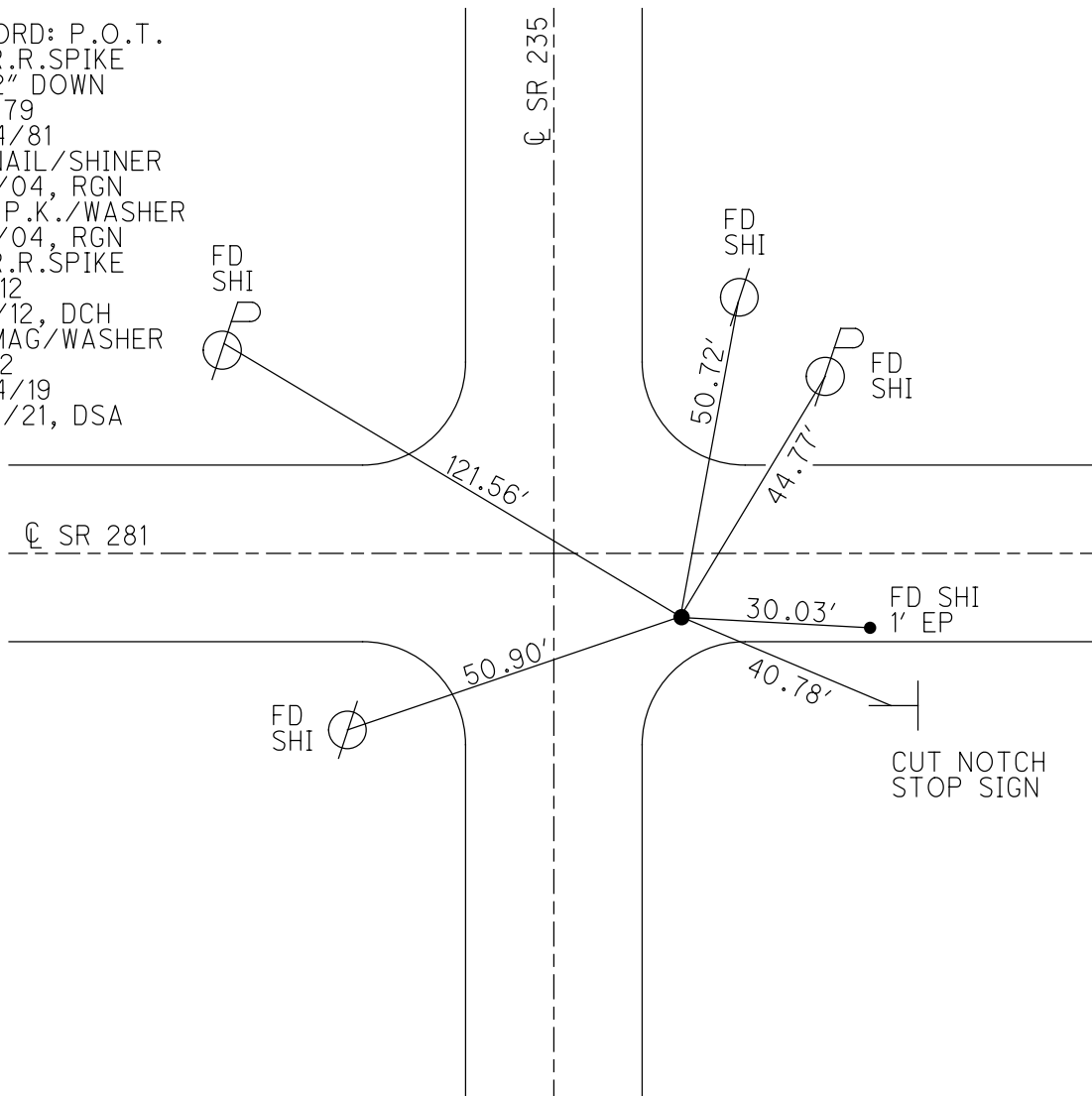
GEOID: NAVD88 2018

GRID: NORTHING: 592070.931

EASTING: 1615080.977



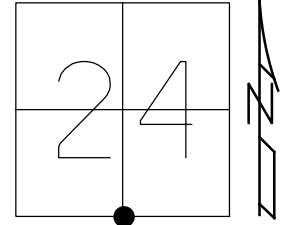
RECORD: P.O.T.
 FD R.R.SPIKE
 1 1/2" DOWN
 5/1/79
 8/24/81
 FD NAIL/SHINER
 5/6/04, RGN
 SET P.K./WASHER
 5/6/04, RGN
 FD R.R.SPIKE
 REF112
 7/2/12, DCH
 FD MAG/WASHER
 REF12
 6/24/19
 10/4/21, DSA



O.D.O.T. DISTRICT 2 SURVEY OFFICE (USE ONLY)

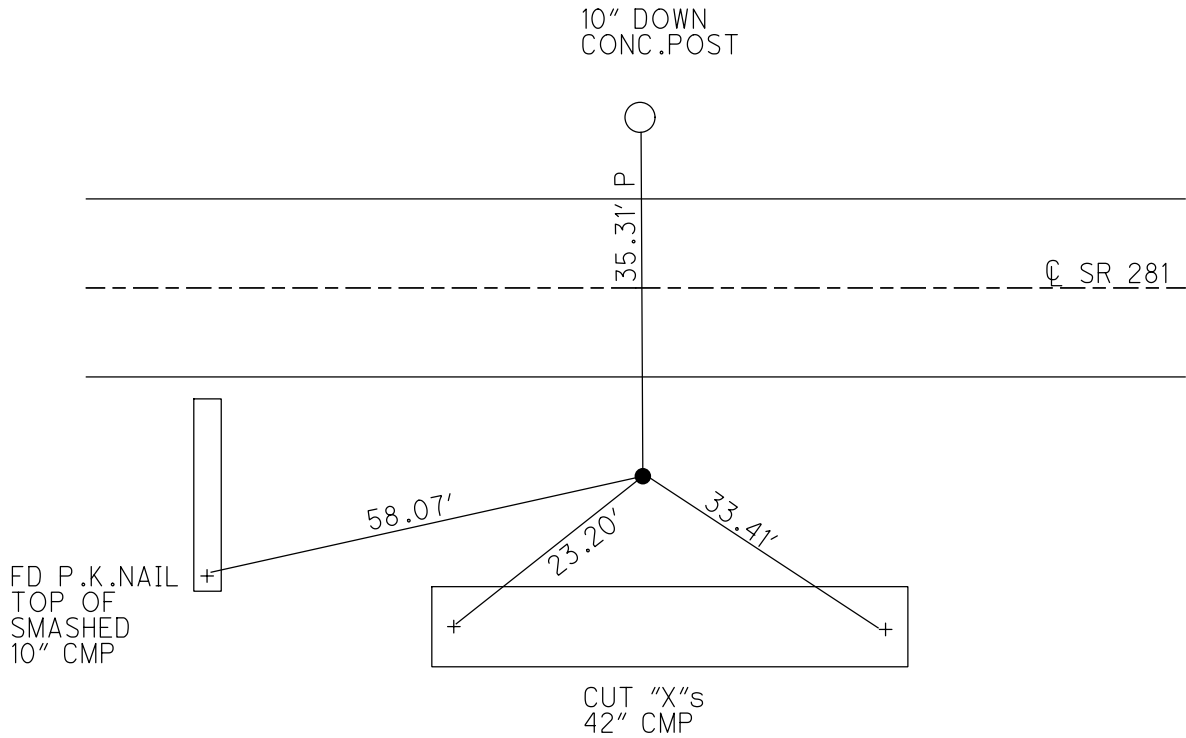
PERSONNEL _____ REFERENCE NO. 13 SHEET 2 OF 36
 NOTES MILLER DATE 7/11/19 ROUTE SR 281
 H.C. LEU WEATHER SUNNY COUNTY WOOD
 R.C. AUBLE TEMP. 85° TOWNSHIP MILTON
 DWG BY RHOADES PID 94340 SECTION 24
 T 4 N R 9 E

TYPE MONUMENT 3/4" IPIN
~~ON SURFACE~~ - BELOW 8.5"
 OFFSET \bar{C} PAVEMENT 14.2' ~~ET~~ : RT
3.5' TO RT EDGE PAVEMENT
 STATION: 292+22.58



HORZ.DATUM: NAD83 2011 GEOID: NAVD88 2018
 GRID: NORTHING: 592055.769 EASTING: 1617745.117

RECORD
 FD 3/4" IPIN
 ALLEGEDLY OVER
 STONE
 5/6/04, RGN
 FD 3/4" IPIN
 REF13
 7/11/19, JLL



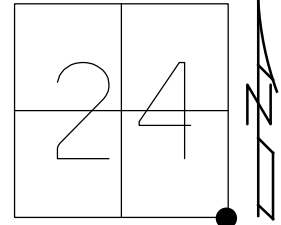
O.D.O.T. DISTRICT 2 SURVEY OFFICE (USE ONLY)

PERSONNEL _____ REFERENCE NO. 14 SHEET 3 OF 36

NOTES NIESE DATE 10/4/21 ROUTE SR 281
 H.C. AUBLE WEATHER OVERCAST COUNTY WOOD
 R.C. NIESE TEMP. 63° TOWNSHIP MILTON
 SECTION 24

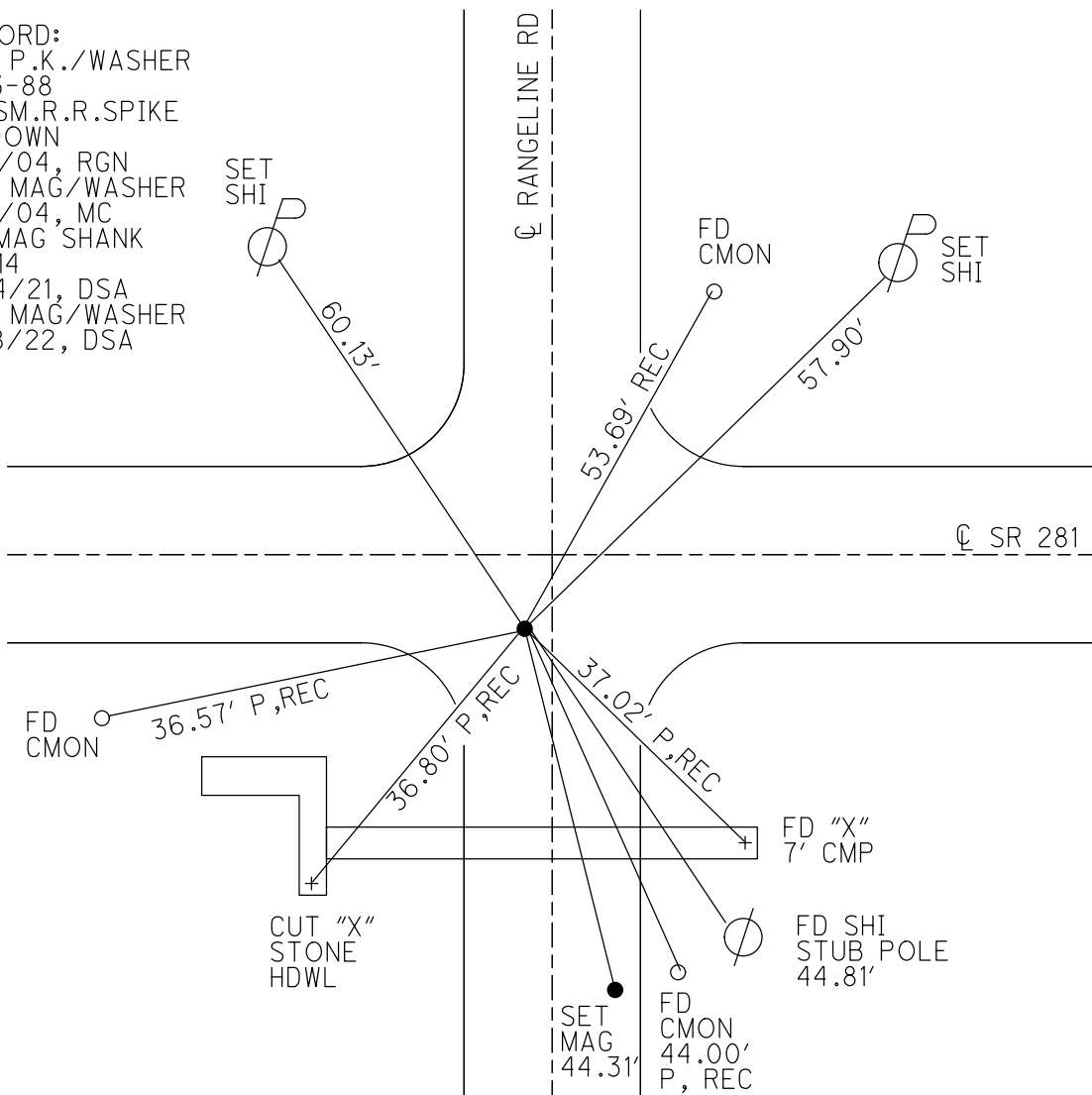
DWG BY RHOADES PID 94340 T 4 N R 9 E

TYPE MONUMENT MAG SHANK
 ON SURFACE - ~~BELOW~~ ON
 OFFSET \varnothing PAVEMENT 18.8' ~~LT~~ : RT
8.3' TO RT EDGE PAVEMENT
 STATION: 319+62.02



HORZ. DATUM: NAD83 2011 GEOID: NAVD88 2018
 GRID: NORTHING: 592042.746 EASTING: 1620484.518

RECORD:
 SET P.K./WASHER
 10-3-88
 FD SM.R.R.SPIKE
 2" DOWN
 5/6/04, RGN
 SET MAG/WASHER
 8/3/04, MC
 FD MAG SHANK
 REF14
 10/4/21, DSA
 SET MAG/WASHER
 12/8/22, DSA



O.D.O.T. DISTRICT 2 SURVEY OFFICE (USE ONLY)

PERSONNEL

REFERENCE NO. 15

SHEET 4 OF 36

NOTES NUHFER

DATE 5/6/04

ROUTE SR 281

H.C. CANTERBURY

WEATHER SUNNY

COUNTY WOOD

R.C. ARMS

TEMP. 78°

TOWNSHIP LIBERTY

DWG BY RHOADES PID 94340

SECTION 19

T 4 N R 10 E

TYPE MONUMENT 3/4" IPIN

ON SURFACE - ~~BELOW~~ 12"

OFFSET Q PAVEMENT 23.5' LT : RT

12.5' TO RT EDGE PAVEMENT

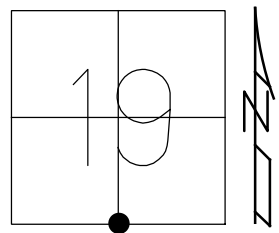
STATION: 346+16.97

HORZ. DATUM: NAD83 2011

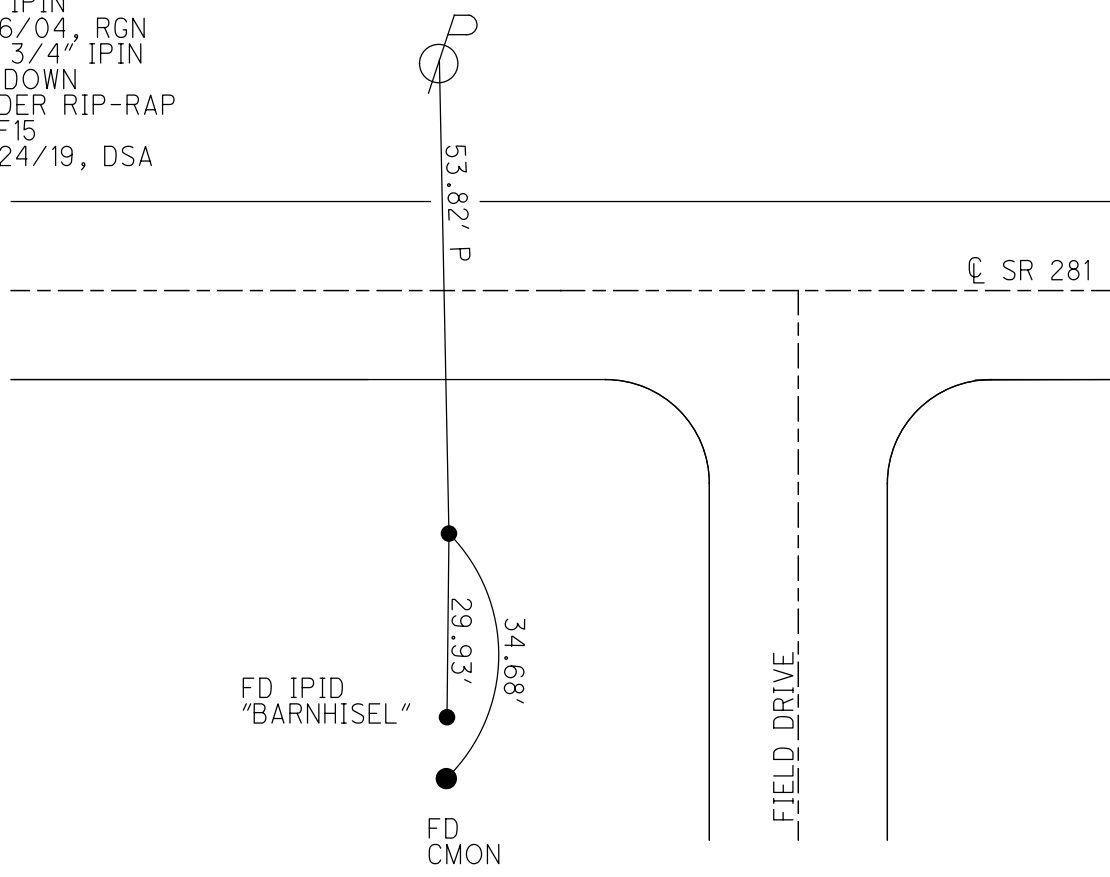
GEOID: NAVD88 2018

GRID: NORTHING: 591919.612

EASTING: 1623136.615



RECORD:
 FD 3/4" IPIN
 OVER STONE
 STONE IS 1 1/2
 DEEP ON N BANK
 OF DITCH
 5/1/79, BURNSIDE
 FD IPIN
 5/6/04, RGN
 FD 3/4" IPIN
 2" DOWN
 UNDER RIP-RAP
 REF15
 6/24/19, DSA



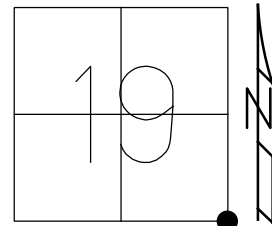
O.D.O.T. DISTRICT 2 SURVEY OFFICE (USE ONLY)

PERSONNEL _____ REFERENCE NO. 16 SHEET 5 OF 36

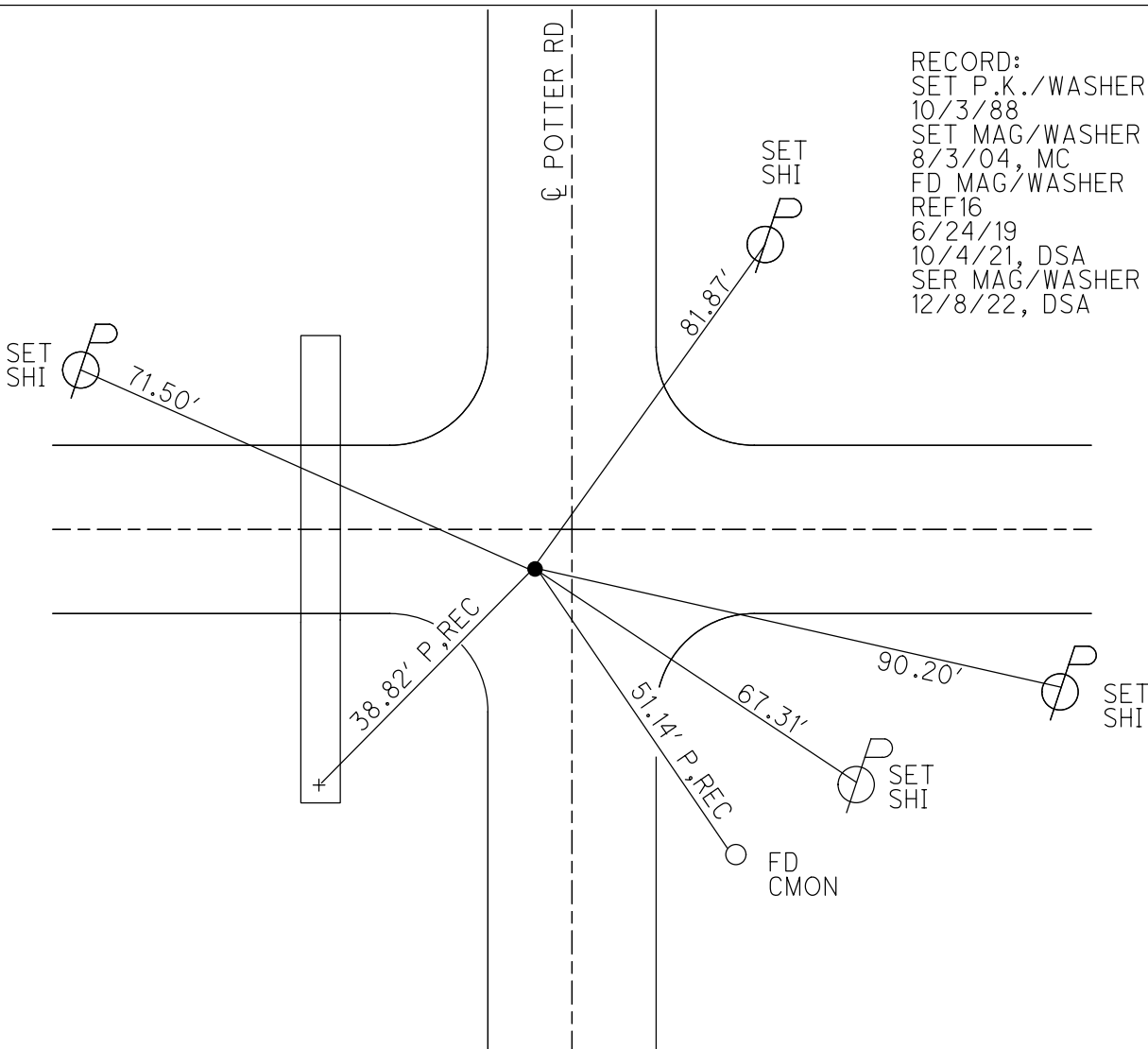
NOTES NIESE DATE 10/4/21 ROUTE SR 281
 H.C. AUBLE WEATHER OVERCAST COUNTY WOOD
 R.C. NIESE TEMP. 64° TOWNSHIP LIBERTY
 SECTION 19

DWG BY RHOADES PID 94340 T 4 N R 10 E

TYPE MONUMENT MAG/WASHER
 ON SURFACE - ~~BELOW~~ ON _____
 OFFSET CL PAVEMENT 1.3' ~~LT~~ : RT
 - TO - EDGE PAVEMENT
 STATION: 372+61.09



HORIZ.DATUM: NAD83 2011 GEOID: NAVD88 2018
 GRID: NORTHING: 591801.725 EASTING: 1625778.103

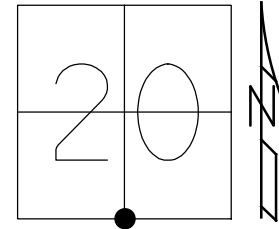


RECORD:
 SET P.K./WASHER
 10/3/88
 SET MAG/WASHER
 8/3/04, MC
 FD MAG/WASHER
 REF16
 6/24/19
 10/4/21, DSA
 SER MAG/WASHER
 12/8/22, DSA

O.D.O.T. DISTRICT 2 SURVEY OFFICE (USE ONLY)

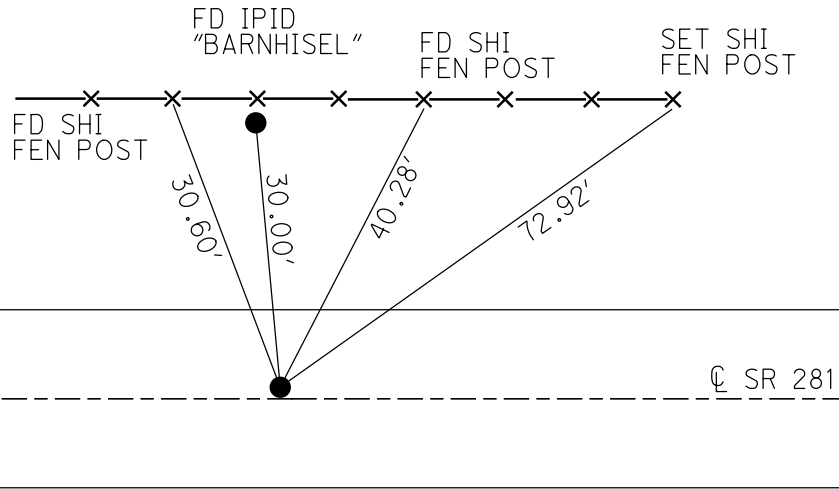
PERSONNEL _____ REFERENCE NO. 17 SHEET 6 OF 36
 NOTES NIESE DATE 10/4/21 ROUTE SR 281
 H.C. AUBLE WEATHER OVERCAST COUNTY WOOD
 R.C. NIESE TEMP. 65° TOWNSHIP LIBERTY
 DWG BY RHOADES PID 94340 SECTION 20
 T 4 N R 10 E

TYPE MONUMENT MAG/WASHER
 ON SURFACE - ~~BELOW~~ ON _____
 OFFSET ϕ PAVEMENT 0.4' LT : ~~RT~~
9.9' TO LT EDGE PAVEMENT
 STATION: 399+21.66



HORZ.DATUM: NAD83 2011 GEOID: NAVD88 2018
 GRID: NORTHING: 591732.509 EASTING: 1628437.773

RECORD:
 SET SM.R.R.SPIKE
 10/3/88
 FD SM.R.R.SPIKE
 5/7/04, RGN
 SET MAG/WASHER
 8/3/04, MC
 FD MAG/WASHER
 REF17
 10/4/21, DSA
 SET MAG/WASHER
 12/8/22, DSA



O.D.O.T. DISTRICT 2 SURVEY OFFICE (USE ONLY)

PERSONNEL _____

REFERENCE NO. 18

SHEET 7 OF 36

NOTES NIESE DATE 10/4/21

ROUTE SR 281

H.C. AUBLE WEATHER OVERCAST

COUNTY WOOD

R.C. NIESE TEMP. 65°

TOWNSHIP LIBERTY

SECTION 20

DWG BY RHOADES PID 94340

T 4 N R 10 E

TYPE MONUMENT MAG/WASHER

ON SURFACE - ~~BELOW~~ ON _____

OFFSET C PAVEMENT 0.3' LT : ~~RT~~

9.9' TO LT EDGE PAVEMENT

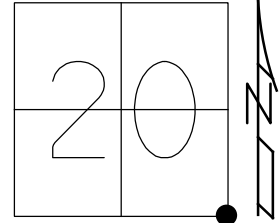
STATION: 425+88.44

HORIZ.DATUM: NAD83 2011

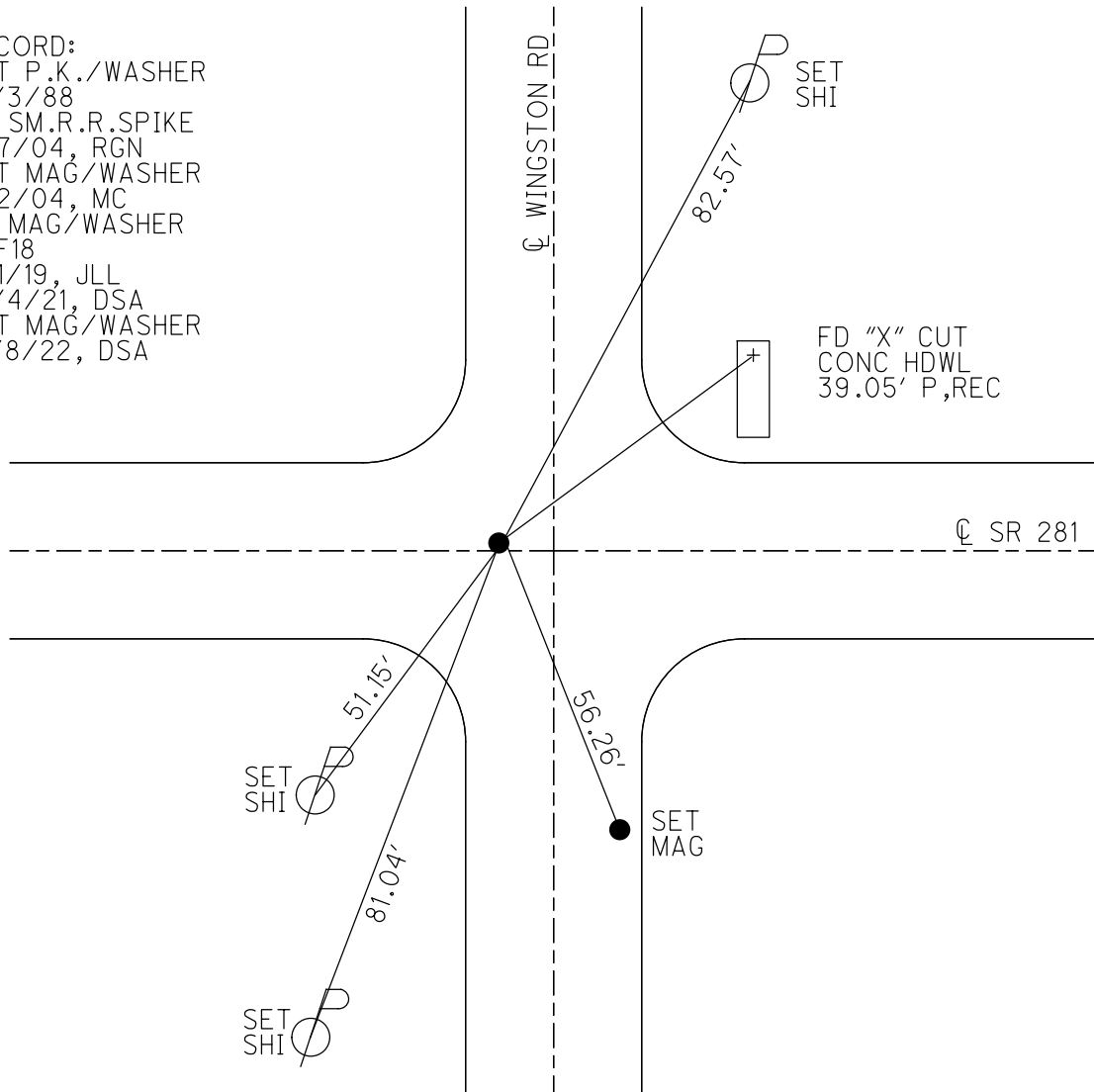
GEOID: NAVD88 2018

GRID: NORTHING: 591663.377

EASTING: 1631103.661



RECORD:
 SET P.K./WASHER
 10/3/88
 FD SM.R.R.SPIKE
 5/7/04, RGN
 SET MAG/WASHER
 8/2/04, MC
 FD MAG/WASHER
 REF18
 7/1/19, JLL
 10/4/21, DSA
 SET MAG/WASHER
 12/8/22, DSA



O.D.O.T. DISTRICT 2 SURVEY OFFICE (USE ONLY)

PERSONNEL

REFERENCE NO. 19

SHEET 8 OF 36

NOTES NIESE
 H.C. AUBLE
 R.C. NIESE

DATE 10/4/21
 WEATHER OVERCAST
 TEMP. 65°

ROUTE SR 281
 COUNTY WOOD
 TOWNSHIP LIBERTY
 SECTION 21
 T 4 N R 10 E

DWG BY RHOADES PID 94340

TYPE MONUMENT SM.R.R.SPIKE

~~ON SURFACE~~ - BELOW 3.5"

OFFSET \odot PAVEMENT ON LT : RT

10.8' TO RT EDGE PAVEMENT

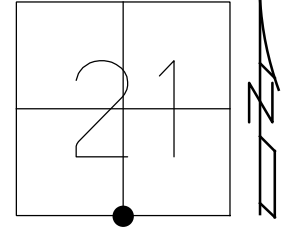
STATION: 452+45.94

HORZ.DATUM: NAD83 2011

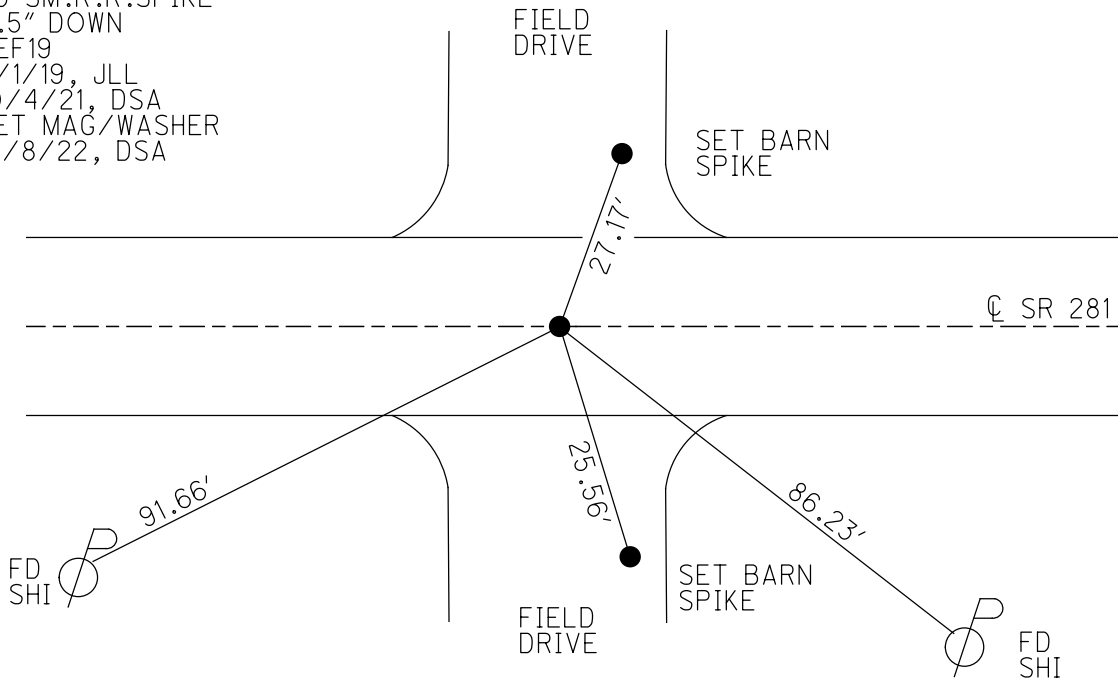
GEOID: NAVD88 2018

GRID: NORTHING: 591545.239

EASTING: 1633758.535



RECORD:
 SET SM.R.R.SPIKE
 10/3/88
 FD SM.R.R.SPIKE
 5/7/04, RGN
 SET MAG/WASHER
 8/2/04, MC
 FD SM.R.R.SPIKE
 3.5" DOWN
 REF19
 7/1/19, JLL
 10/4/21, DSA
 SET MAG/WASHER
 12/8/22, DSA



O.D.O.T. DISTRICT 2 SURVEY OFFICE (USE ONLY)

PERSONNEL _____

REFERENCE NO. 20

SHEET 9 OF 36

NOTES NIESE

DATE 10/4/21

ROUTE SR 281

H.C. AUBLE

WEATHER OVERCAST

COUNTY WOOD

R.C. NIESE

TEMP. 65°

TOWNSHIP LIBERTY

SECTION 21

DWG BY RHOADES

PID 94340

T 4 N R 10 E

TYPE MONUMENT MAG/WASHER

ON SURFACE - ~~BELOW~~ ON

OFFSET ☉ PAVEMENT ON LT : RT

- TO - EDGE PAVEMENT

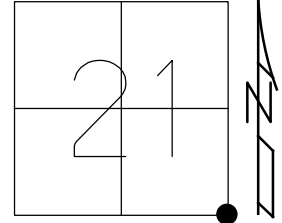
STATION: 478+87.41

HORZ.DATUM: NAD83 2011

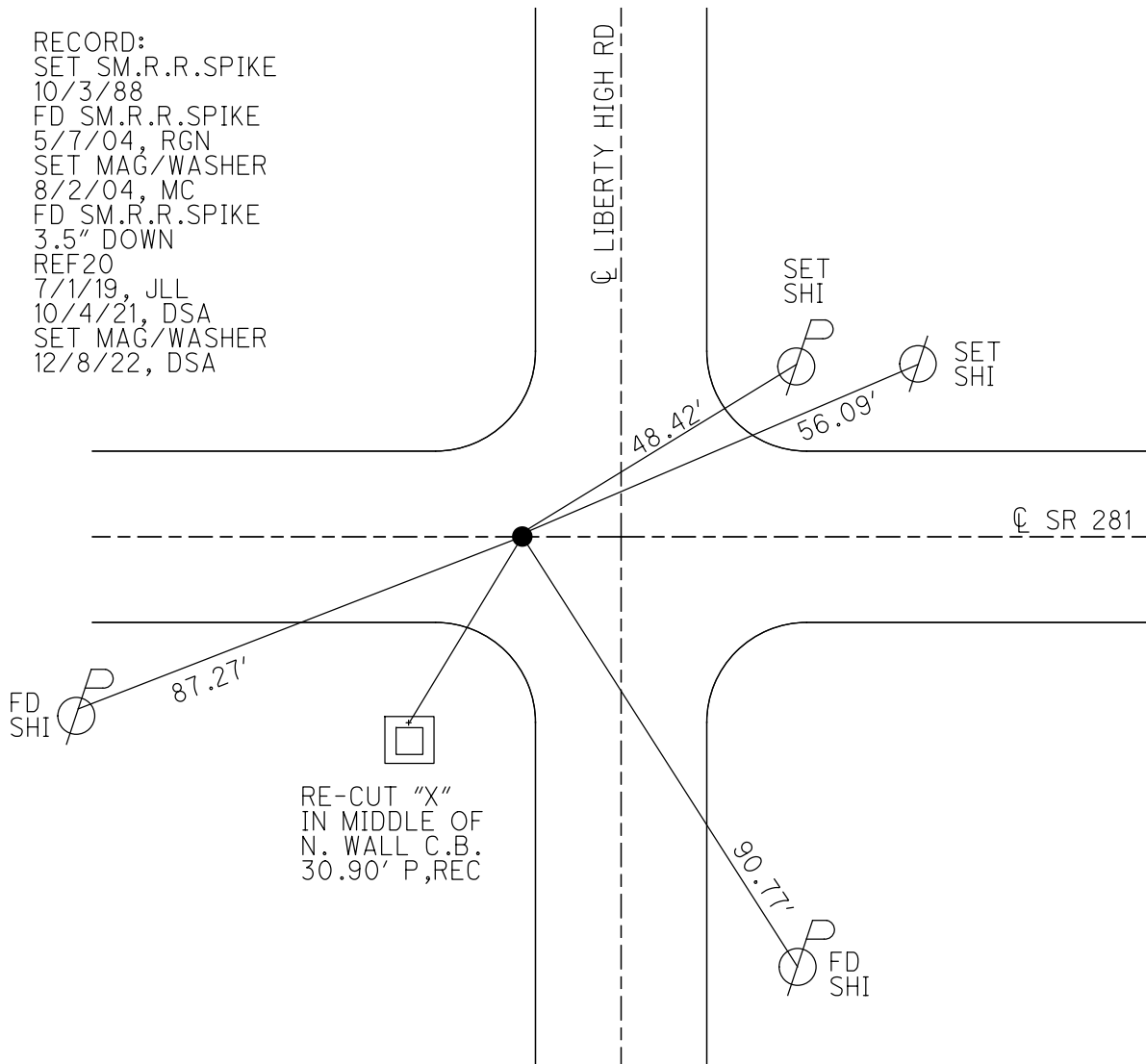
GEOID: NAVD88 2018

GRID: NORTHING: 591428.881

EASTING: 1636397.443



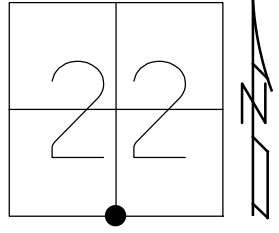
RECORD:
 SET SM.R.R.SPIKE
 10/3/88
 FD SM.R.R.SPIKE
 5/7/04, RGN
 SET MAG/WASHER
 8/2/04, MC
 FD SM.R.R.SPIKE
 3.5" DOWN
 REF20
 7/1/19, JLL
 10/4/21, DSA
 SET MAG/WASHER
 12/8/22, DSA



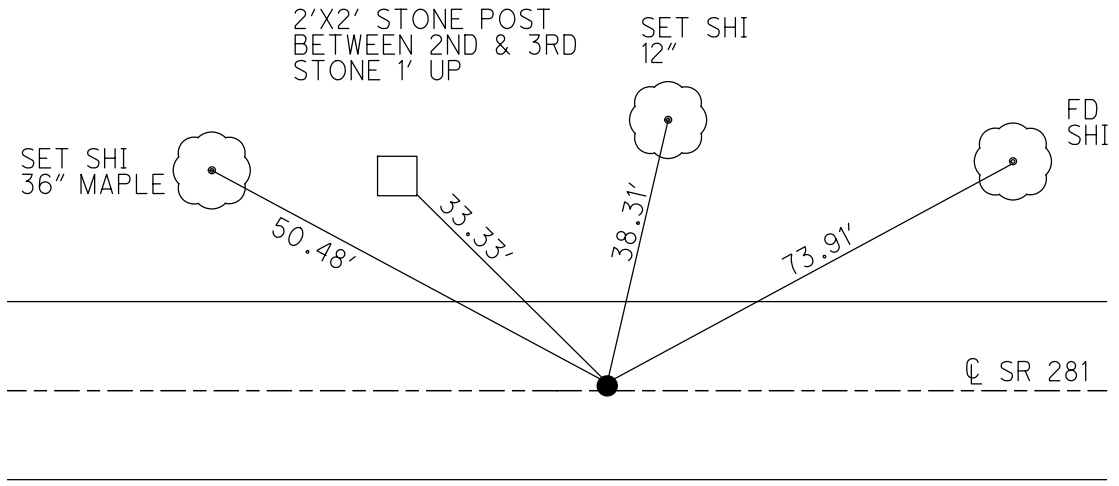
O.D.O.T. DISTRICT 2 SURVEY OFFICE (USE ONLY)

PERSONNEL _____ REFERENCE NO. 21 SHEET 10 OF 36
 NOTES NIESE DATE 10/4/21 ROUTE SR 281
 H.C. AUBLE WEATHER OVERCAST COUNTY WOOD
 R.C. NIESE TEMP. 65° TOWNSHIP LIBERTY
 DWG BY RHOADES PID 94340 SECTION 22
 T 4 N R 10 E

TYPE MONUMENT MAG/WASHER
 ON SURFACE - ~~BELOW~~ ON _____
 OFFSET \odot PAVEMENT 0.6' LT : ~~RT~~
11.4' TO RT EDGE PAVEMENT
 STATION: 505+31.62



HORIZ.DATUM: NAD83 2011 GEOID: NAVD88 2018
 GRID: NORTHING: 591318.309 EASTING: 1639039.333

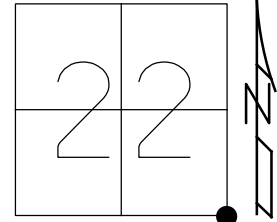


RECORD:
 SET SM.R.R.SPIKE
 10/3/88
 FD SM.R.R.SPIKE
 5/25/04, RGN
 SET MAG/WASHER
 8/2/04, MC
 FD MAG/WASHER
 REF21
 7/1/19, JLL
 10/4/21, DSA
 SET MAG/WASHER
 12/8/22, DSA

O.D.O.T. DISTRICT 2 SURVEY OFFICE (USE ONLY)

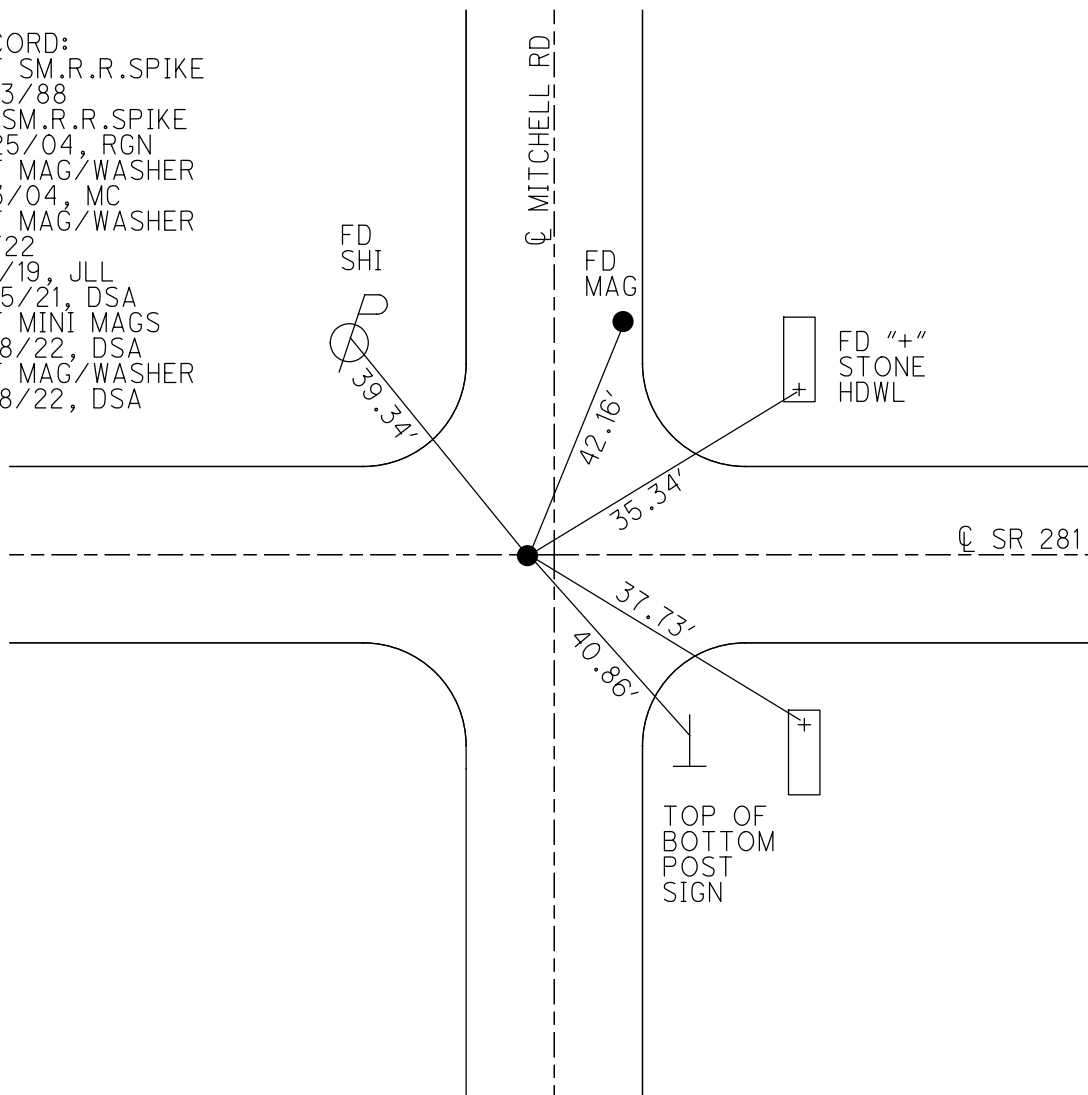
PERSONNEL _____ REFERENCE NO. 22 SHEET 11 OF 36
 NOTES NIESE DATE 10/4/21 ROUTE SR 281
 H.C. AUBLE WEATHER OVERCAST COUNTY WOOD
 R.C. NIESE TEMP. 66° TOWNSHIP LIBERTY
 DWG BY RHOADES PID 94340 SECTION 22
 T 4 N R 10 E

TYPE MONUMENT MAG/WASHER
 ON SURFACE - ~~BELOW~~ ON _____
 OFFSET ☐ PAVEMENT 0.5' LT : RT
11.5' TO RT EDGE PAVEMENT
 STATION: 531+77.77



HORZ. DATUM: NAD83 2011 GEOID: NAVD88 2018
 GRID: NORTHING: 591242.924 EASTING: 1641684.409

RECORD:
 SET SM.R.R.SPIKE
 10/3/88
 FD SM.R.R.SPIKE
 5/25/04, RGN
 SET MAG/WASHER
 8/3/04, MC
 SET MAG/WASHER
 REF22
 7/1/19, JLL
 10/5/21, DSA
 SET MINI MAGS
 8/18/22, DSA
 SET MAG/WASHER
 12/8/22, DSA

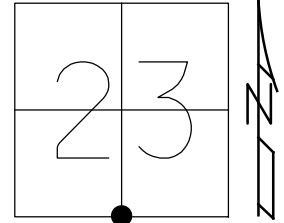


O.D.O.T. DISTRICT 2 SURVEY OFFICE (USE ONLY)

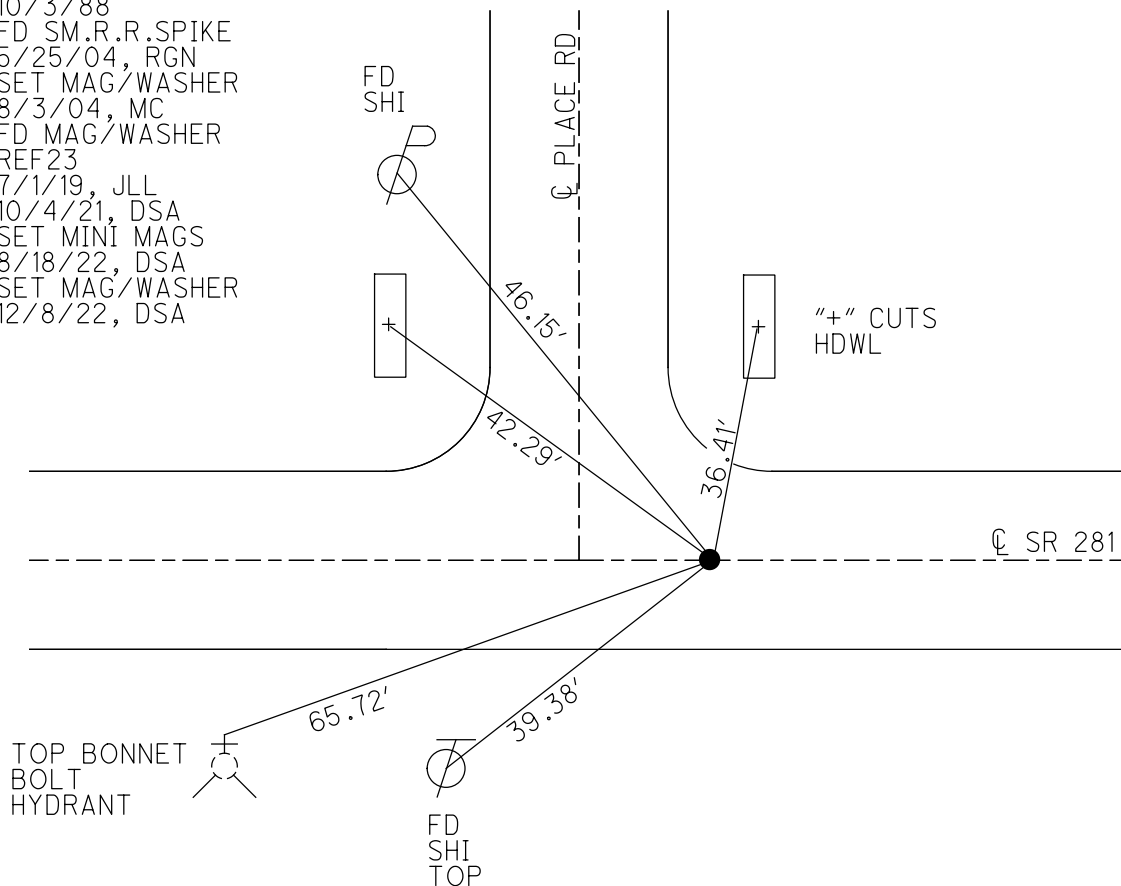
PERSONNEL _____ REFERENCE NO. 23 SHEET 11 OF 36
 NOTES NIESE DATE 10/4/21 ROUTE SR 281
 H.C. AUBLE WEATHER OVERCAST COUNTY WOOD
 R.C. NIESE TEMP. 65° TOWNSHIP LIBERTY
 DWG BY RHOADES PID 94340 SECTION 23
 T 4 N R 10 E

TYPE MONUMENT MAG/WASHER
 ON SURFACE - ~~BELOW~~ ON _____
 OFFSET Q PAVEMENT 0.5' LT : ~~RT~~
11.5' TO RT EDGE PAVEMENT
 STATION: 558+86.13

HORIZ.DATUM: NAD83 2011 GEOID: NAVD88 2018
 GRID: NORTHING: 591166.292 EASTING: 1644391.684



RECORD:
 SET P.K./WASHER
 10/3/88
 FD SM.R.R.SPIKE
 5/25/04, RGN
 SET MAG/WASHER
 8/3/04, MC
 FD MAG/WASHER
 REF23
 7/1/19, JLL
 10/4/21, DSA
 SET MINI MAGS
 8/18/22, DSA
 SET MAG/WASHER
 12/8/22, DSA



O.D.O.T. DISTRICT 2 SURVEY OFFICE (USE ONLY)

PERSONNEL

REFERENCE NO. 24

SHEET 12 OF 36

NOTES NIESE

DATE 10/5/21

ROUTE SR 281

H.C. AUBLE

WEATHER OVERCAST

COUNTY WOOD

R.C. NIESE

TEMP. 66°

TOWNSHIP LIBERTY

DWG BY RHOADES PID 94340

SECTION 23

T 4 N R 10 E

TYPE MONUMENT MAG/WASHER

ON SURFACE - ~~BELOW~~ ON

OFFSET Q PAVEMENT ON LT : RT

- TO - EDGE PAVEMENT

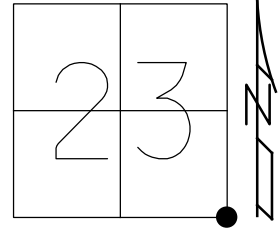
STATION: 585+71.34

HORZ. DATUM: NAD83 2011

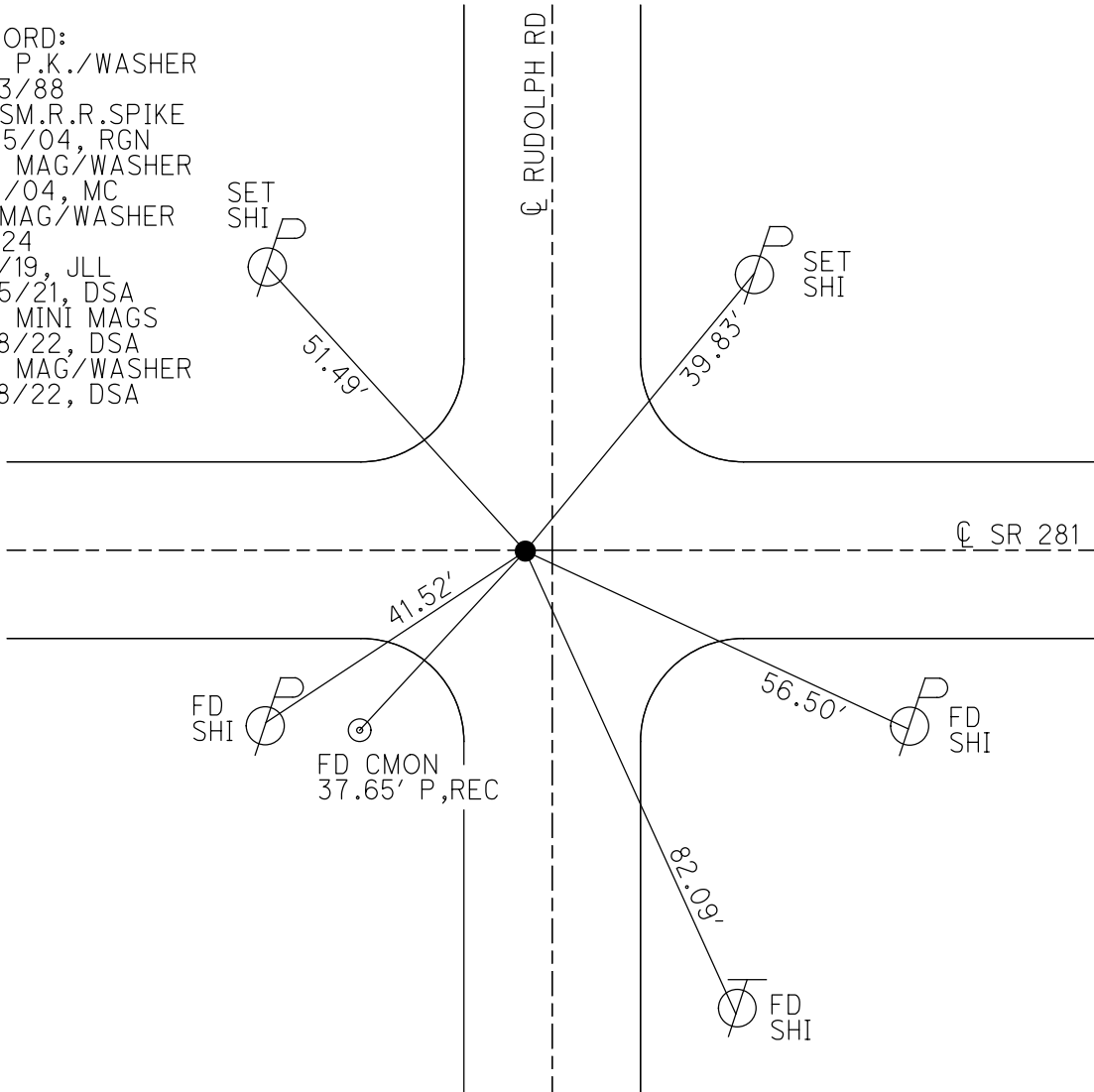
GEOID: NAVD88 2018

GRID: NORTHING: 591081.918

EASTING: 1647075.575



RECORD:
 SET P.K./WASHER
 10/3/88
 FD SM.R.R.SPIKE
 5/25/04, RGN
 SET MAG/WASHER
 8/3/04, MC
 FD MAG/WASHER
 REF24
 7/1/19, JLL
 10/5/21, DSA
 SET MINI MAGS
 8/18/22, DSA
 SET MAG/WASHER
 12/8/22, DSA



O.D.O.T. DISTRICT 2 SURVEY OFFICE (USE ONLY)

PERSONNEL

REFERENCE NO. 25

SHEET 13 OF 36

NOTES NIESE

DATE 10/5/21

ROUTE SR 281

H.C. AUBLE

WEATHER OVERCAST

COUNTY WOOD

R.C. NIESE

TEMP. 66°

TOWNSHIP LIBERTY

DWG BY RHOADES PID 94340

SECTION 24

T 4 N R 10 E

TYPE MONUMENT MAG/WASHER

ON SURFACE - ~~BELOW~~ ON

OFFSET Q PAVEMENT ON LT : RT

11.2' TO RT EDGE PAVEMENT

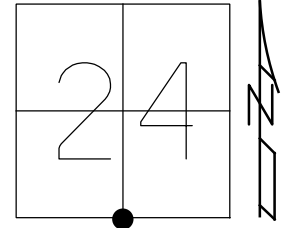
STATION: 612+29.50

HORZ.DATUM: NAD83 2011

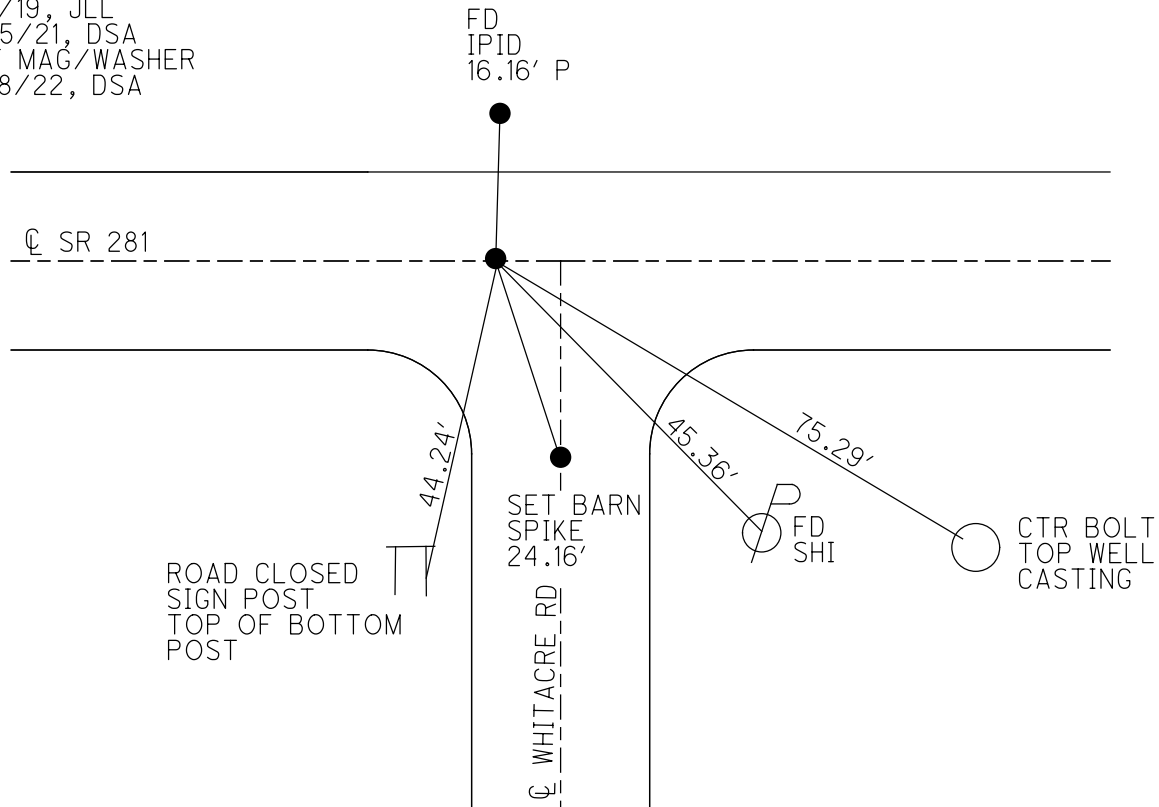
GEOID: NAVD88 2018

GRID: NORTHING: 591010.843

EASTING: 1649732.782



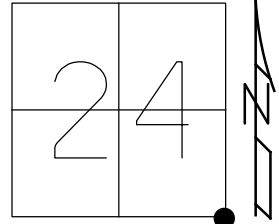
RECORD:
 SET P.K./WASHER
 10/3/88
 FD SM.R.R.SPIKE
 5/25/04, RGN
 SET MAG/WASHER
 7/8/04, RGN
 FD MAG/WASHER
 REF25
 7/1/19, JLL
 10/5/21, DSA
 SET MAG/WASHER
 12/8/22, DSA



O.D.O.T. DISTRICT 2 SURVEY OFFICE (USE ONLY)

PERSONNEL _____ REFERENCE NO. 26 SHEET 14 OF 36
 NOTES NIESE DATE 12/8/22 ROUTE SR 281
 H.C. AUBLE WEATHER OVERCAST COUNTY WOOD
 R.C. MILLER TEMP. 41° TOWNSHIP LIBERTY
 RHOADES SECTION 24
 DWG BY RHOADES PID 94340 T 4 N R 10 E

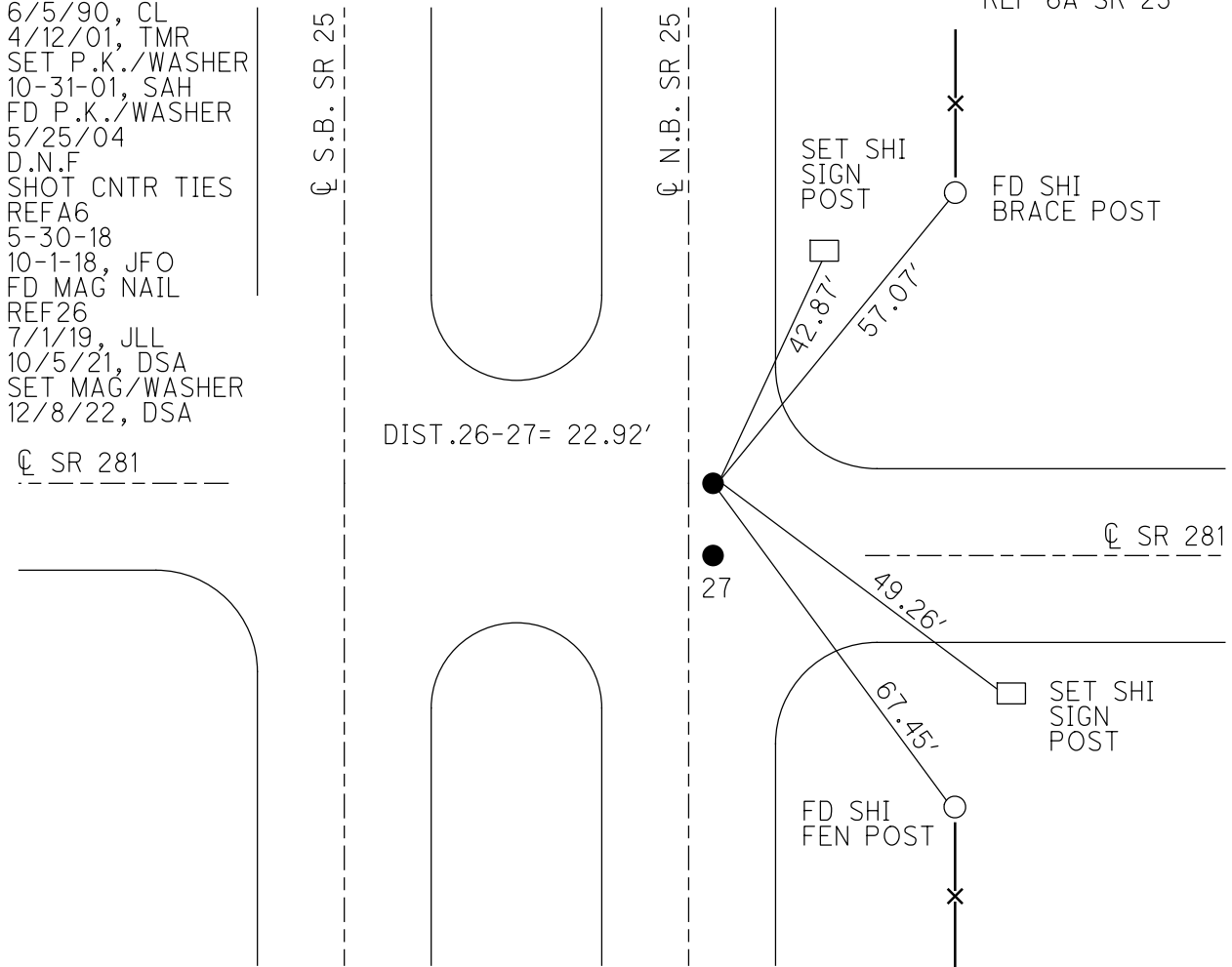
TYPE MONUMENT MAG NAIL
 ON SURFACE - ~~BELOW~~ ON _____
 OFFSET \odot PAVEMENT 2.2' ~~LT~~ : RT
 - TO - EDGE PAVEMENT
 STATION: 638+86.53



HORIZ.DATUM: NAD83 2011 GEOID: NAVD88 2018
 GRID: NORTHING: 590943.615 EASTING: 1652388.965

RECORD:
 FD BRASS MON
 FD P.K./WASHER
 6/5/90, CL
 4/12/01, TMR
 SET P.K./WASHER
 10-31-01, SAH
 FD P.K./WASHER
 5/25/04
 D.N.F
 SHOT CNTR TIES
 REFA6
 5-30-18
 10-1-18, JFO
 FD MAG NAIL
 REF26
 7/1/19, JLL
 10/5/21, DSA
 SET MAG/WASHER
 12/8/22, DSA

NOTE: LIBERTY TWP
 S.E. COR SEC 24
 REF 6A SR 25



\odot SR 281

O.D.O.T. DISTRICT 2 SURVEY OFFICE (USE ONLY)

PERSONNEL

REFERENCE NO. 27

SHEET 15 OF 36

NOTES NIESE

DATE 12/8/22

ROUTE SR 281

H.C. AUBLE

WEATHER OVERCAST

COUNTY WOOD

R.C. MILLER

TEMP. 41°

TOWNSHIP LIBERTY

RHOADES

SECTION 24

DWG BY RHOADES PID 94340

T 4 N R 10 E

TYPE MONUMENT MAG NAIL

ON SURFACE - ~~BELOW~~ ON _____

OFFSET \odot PAVEMENT 2.2' ~~LT~~ : RT

- TO - EDGE PAVEMENT

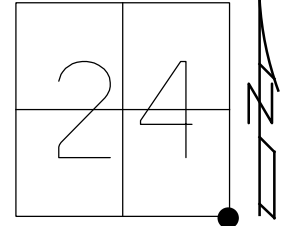
STATION: 639+09.47

HORIZ.DATUM: NAD83 2011

GEOID: NAVD88 2018

GRID: NORTHING: 590920.682

EASTING: 1652388.847



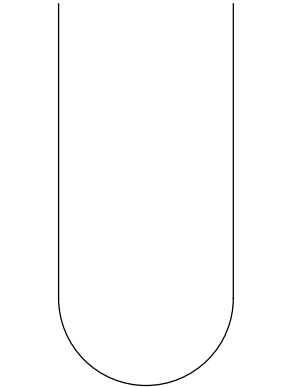
RECORD:
 FD BRASS MON
 FD P.K./WASHER
 6/5/90, CL
 4/12/01, TMR
 SET P.K./WASHER
 10-31-01, SAH
 FD P.K./WASHER
 5/25/04
 D.N.F
 SHOT CNTR TIES
 REF6
 5-30-18
 10-1-18, JFO
 FD MAG NAIL
 REF27
 7/1/19, JLL
 10/5/21, DSA
 SET MAG/WASHER
 12/8/22, DSA

NOTE: PORTAGE TWP
 N.W. COR SEC 30
 REF 6 SR 25

\odot SR 281

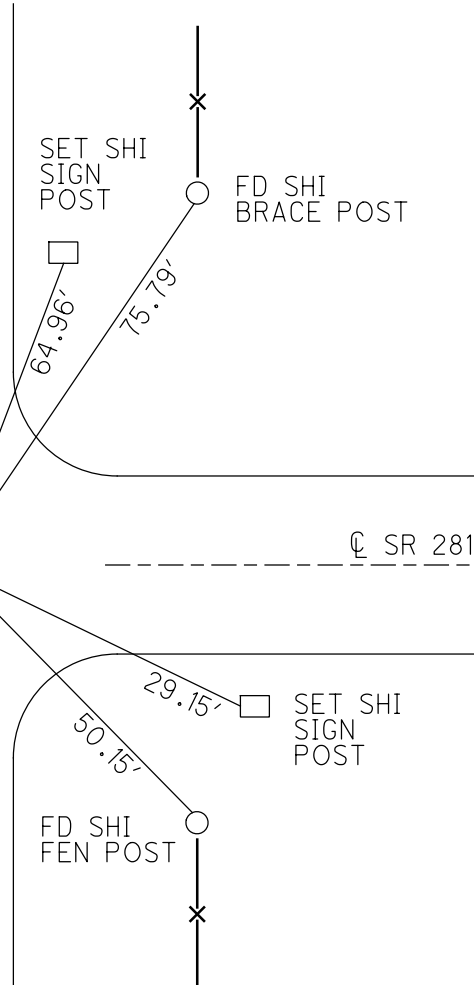


\odot S.B. SR 25



DIST.26-27= 22.92'

\odot N.B. SR 25



O.D.O.T. DISTRICT 2 SURVEY OFFICE (USE ONLY)

PERSONNEL _____

REFERENCE NO. 27 A

SHEET 16 OF 36

NOTES NIESE

DATE 10/5/21

ROUTE SR 281

H.C. AUBLE

WEATHER PT.CLOUDY

COUNTY WOOD

R.C. NIESE

TEMP. 68°

TOWNSHIP PORTAGE

SECTION 19

DWG BY RHOADES PID 94340

T 4 N R 11 E

TYPE MONUMENT MONBOX W/ 1" IPIN

ON SURFACE - ~~BELOW~~ ON

OFFSET Q PAVEMENT 0.5' LT : ~~RT~~

12' TO LT EDGE PAVEMENT

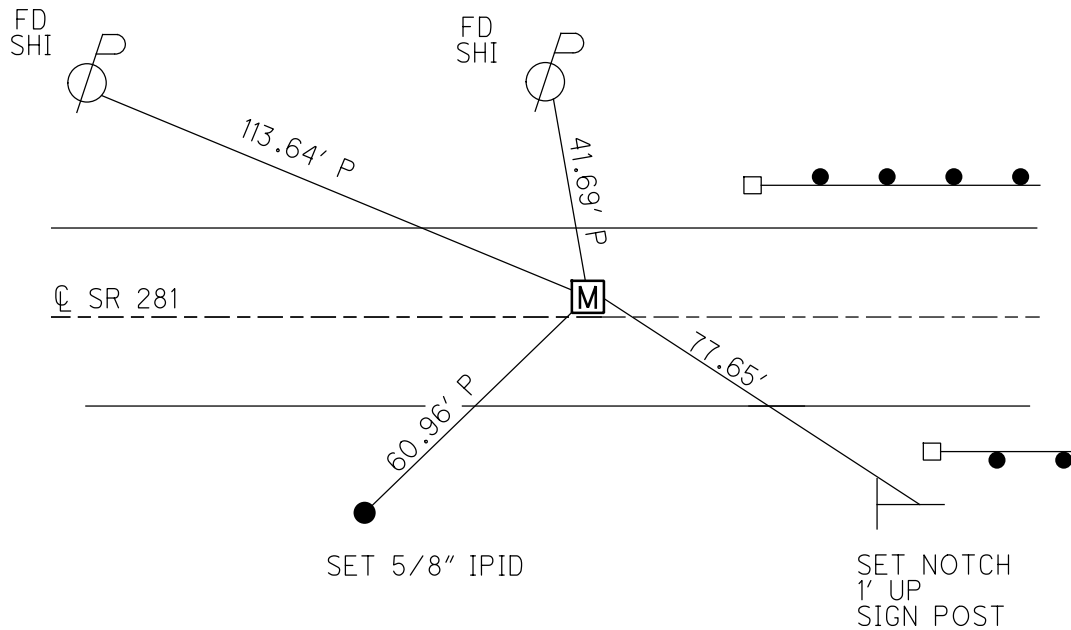
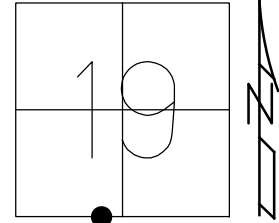
STATION: 660+24.21

HORZ.DATUM: NAD83 2011

GEOID: NAVD88 2018

GRID: NORTHING: 590833.640

EASTING: 1654501.798



RECORD:
 FD MONBOX
 9-27-00
 FD MONBOX
 W/ 1" IPIN
 5-25-04
 7-8-04, RGN
 FD MONBOX
 W/ 1" IPIN
 12-20-13, JLL
 FD MONBOX
 W/ 3/4" IPIN
 REFA27
 3-19-18, JLL
 FD IPIN
 5" DOWN
 LEANING SOUTH
 CKREFA27
 6-13-18, JLL
 FD MONBOX
 W/ 1" IPIN
 NEWREFA27
 1-14-19, JLL
 10/5/21, DSA

O.D.O.T. DISTRICT 2 SURVEY OFFICE (USE ONLY)

PERSONNEL

REFERENCE NO. 28 A

SHEET 17 OF 36

NOTES O'DONNELL

DATE 3/14/22

ROUTE SR 281

H.C. AUBLE

WEATHER SUNNY

COUNTY WOOD

R.C. NIESE

TEMP. 35°

TOWNSHIP PORTAGE

SECTION 19

DWG BY RHOADES

PID 94340

T 4 N R 11 E

TYPE MONUMENT MONBOX W/ 1" IPIN

ON SURFACE - ~~BELOW~~ ON

OFFSET \varnothing PAVEMENT 0.4' LT : ~~RT~~

11.2' TO RT EDGE PAVEMENT

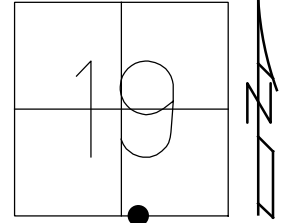
STATION: 667+24.31

HORZ.DATUM: NAD83 2011

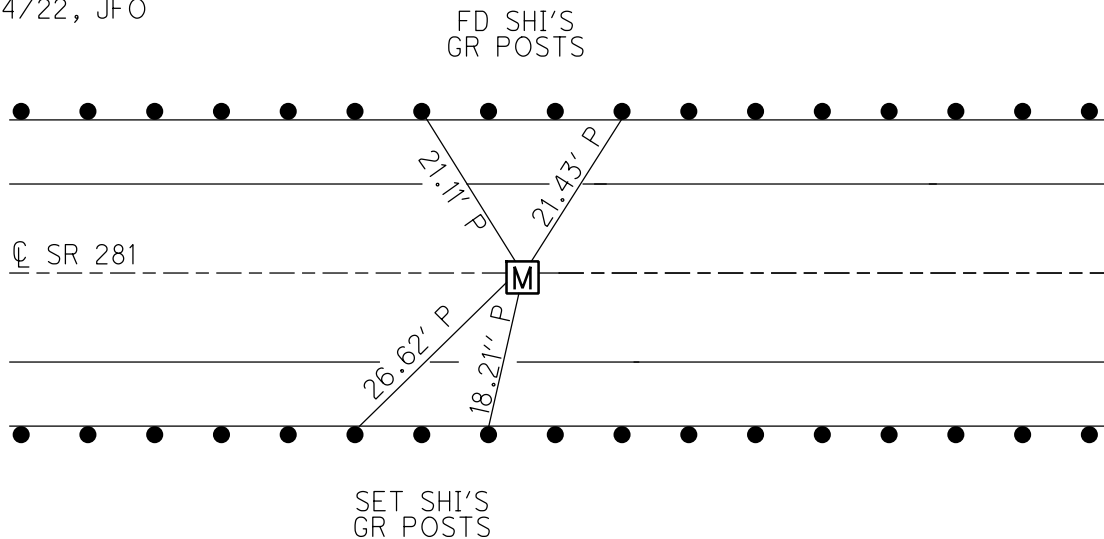
GEOID: NAVD88 2018

GRID: NORTHING: 590804.747

EASTING: 1655201.244



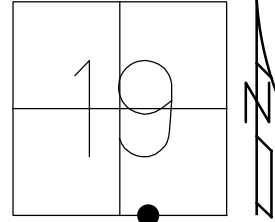
RECORD:
 FD MONBOX
 9-26-00
 5-25-04
 7-8-04, RGN
 FD MONBOX
 W/ 1" IPIN
 12-20-13, JLL
 REFA28
 3-19-18, JLL
 NEWREFA28
 1-14-19, JLL
 3/14/22, JFO



O.D.O.T. DISTRICT 2 SURVEY OFFICE (USE ONLY)

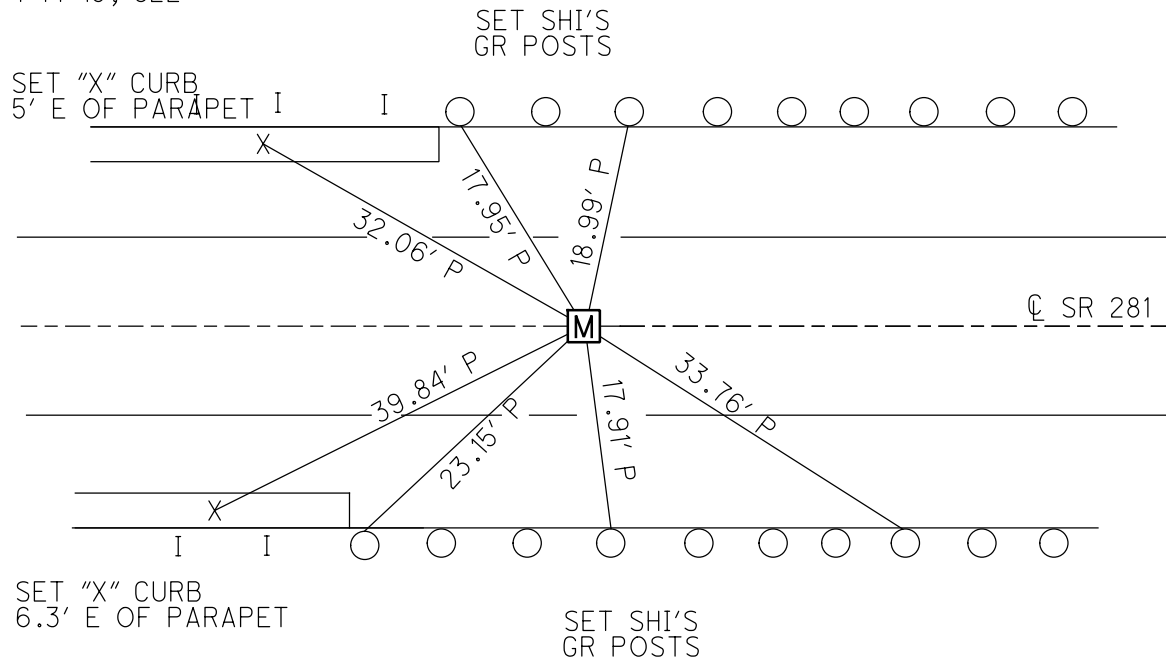
PERSONNEL _____ REFERENCE NO. 28 B SHEET 18 OF 36
 NOTES LEU DATE 1-14-19 ROUTE SR 281
 H.C. LEU WEATHER SUNNY COUNTY WOOD
 R.C. MILLER TEMP. 26° TOWNSHIP PORTAGE
 DWG BY JAMES PID 97957 SECTION 19
 T 4 N R 11 E

TYPE MONUMENT MONBOX W/ 1" IPIN
 ON SURFACE - ~~BELOW~~ ON
 OFFSET ☐ PAVEMENT ON ~~LT~~ : ~~RT~~
11' TO RT EDGE PAVEMENT
 STATION: 672+68



HORZ. DATUM: NAD83 2011 GEOID: NAVD88 2012A
 GRID: NORTHING: 590783.978 EASTING: 1655700.784

RECORD:
 FD MONBOX
 9-26-00
 FD MONBOX
 W/ 1" IPIN
 5-25-04
 7-8-04, RGN
 REFB28
 3-19-18, JLL
 CKREFB28
 6-13-18, JLL
 NEWREFB28
 1-14-19, JLL



O.D.O.T. DISTRICT 2 SURVEY OFFICE (USE ONLY)

PERSONNEL

REFERENCE NO. 28 C

SHEET 19 OF 36

NOTES O'DONNELL

DATE 3/14/22

ROUTE SR 281

H.C. AUBLE

WEATHER SUNNY

COUNTY WOOD

R.C. NIESE

TEMP. 35°

TOWNSHIP PORTAGE

DWG BY RHOADES PID 94340

SECTION 19

T 4 N R 11 E

TYPE MONUMENT MONBOX W/ 1" IPIN

ON SURFACE - ~~BELOW~~ ON

OFFSET \oslash PAVEMENT 0.4' LT : ~~RT~~

11.2' TO RT EDGE PAVEMENT

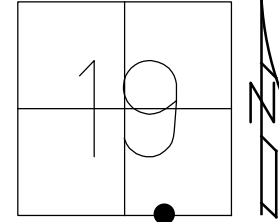
STATION: 680+24.45

HORZ.DATUM: NAD83 2011

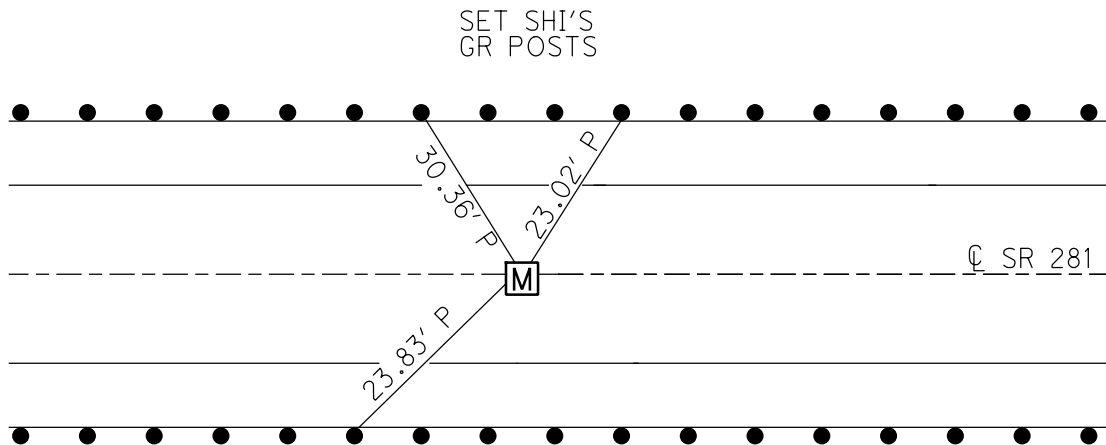
GEOID: NAVD88 2018

GRID: NORTHING: 590751.134

EASTING: 1656500.331



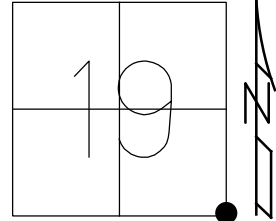
RECORD:
 COULD NOT OPEN BOX
 TIES TO CTR LID
 6-5-90, CL
 FD MONBOX
 9-27-00
 7-8-04, RGN
 FD MONBOX
 W/1" IPIN
 REFC28
 3-19-18, JLL



O.D.O.T. DISTRICT 2 SURVEY OFFICE (USE ONLY)

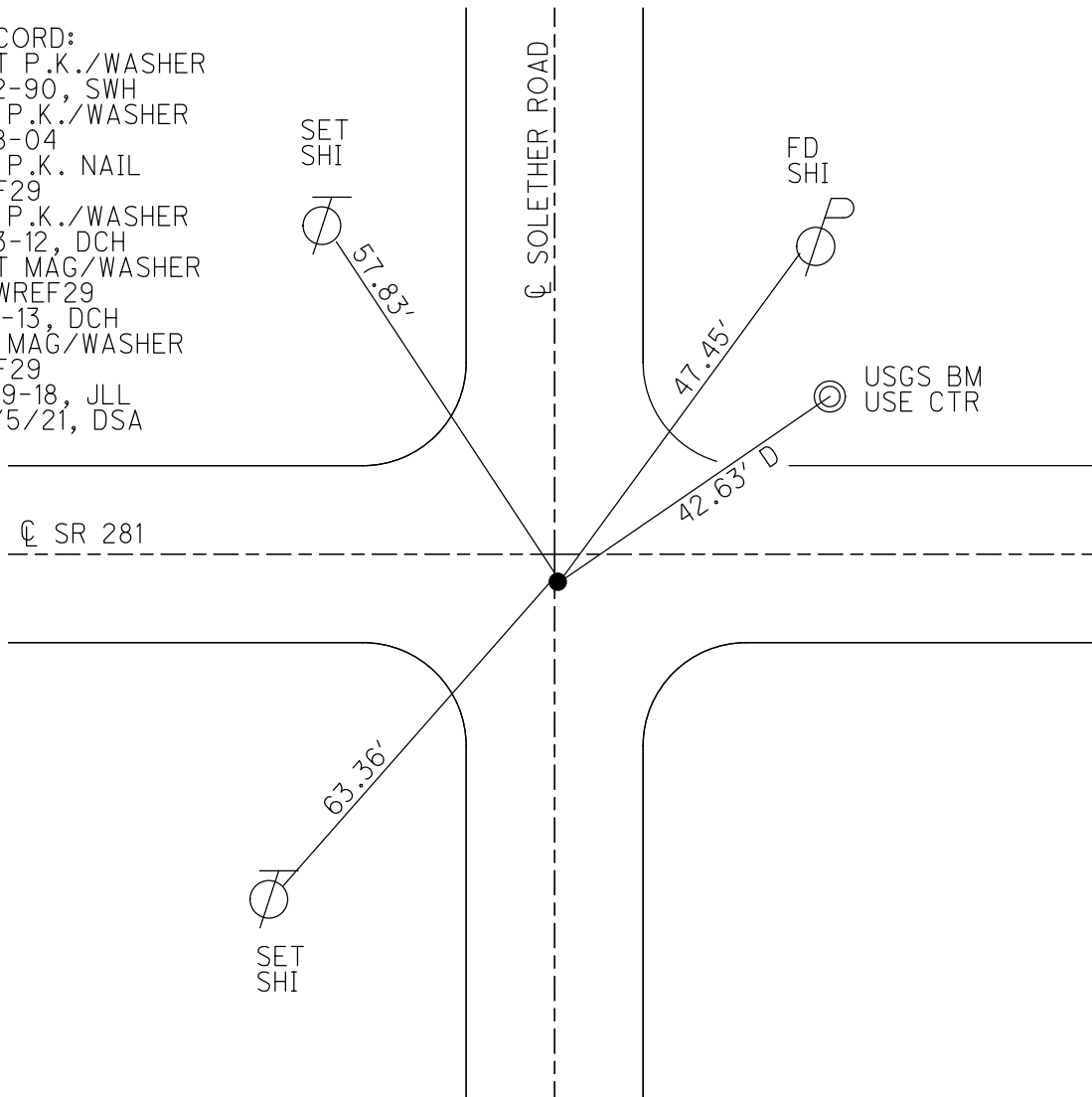
PERSONNEL _____ REFERENCE NO. 29 SHEET 20 OF 36
 NOTES NIESE DATE 10/5/21 ROUTE SR 281
 H.C. AUBLE WEATHER OVERCAST COUNTY WOOD
 R.C. NIESE TEMP. 66° TOWNSHIP PORTAGE
 _____ SECTION 19
 DWG BY RHOADES PID 94340 T 4 N R 11 E

TYPE MONUMENT MAG/WASHER
 ON SURFACE - ~~BELOW~~ ON
 OFFSET \odot PAVEMENT 1.0' ~~±~~ : RT
 - TO - EDGE PAVEMENT
 STATION: 691+69.25



HORIZ. DATUM: NAD83 2011 GEOID: NAVD88 2012A
 GRID: NORTHING: 590704.042 EASTING: 1657644.165

RECORD:
 SET P.K./WASHER
 7-2-90, SWH
 FD P.K./WASHER
 7-8-04
 FD P.K. NAIL
 REF29
 FD P.K./WASHER
 7-3-12, DCH
 SET MAG/WASHER
 NEWREF29
 1-7-13, DCH
 FD MAG/WASHER
 REF29
 3-19-18, JLL
 10/5/21, DSA



O.D.O.T. DISTRICT 2 SURVEY OFFICE (USE ONLY)

PERSONNEL _____

REFERENCE NO. 30

SHEET 21 OF 25

NOTES NUHFER

DATE 5-25-04

ROUTE S.R. 281

H.C. HOMAN

WEATHER CLEAR

COUNTY WOOD

R.C. ADKINS

TEMP. +68°

TOWNSHIP PORTAGE

SECTION 20

T 4 N R 11 E

TYPE MONUMENT P.K./WASHER

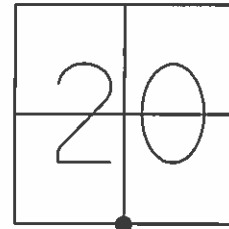
ON SURFACE - ~~BELOW~~ YES

LEFT - \odot PAV'T ~~RIGHT~~ 2.7'

13.6' TO RT. EDGE PAVEMENT

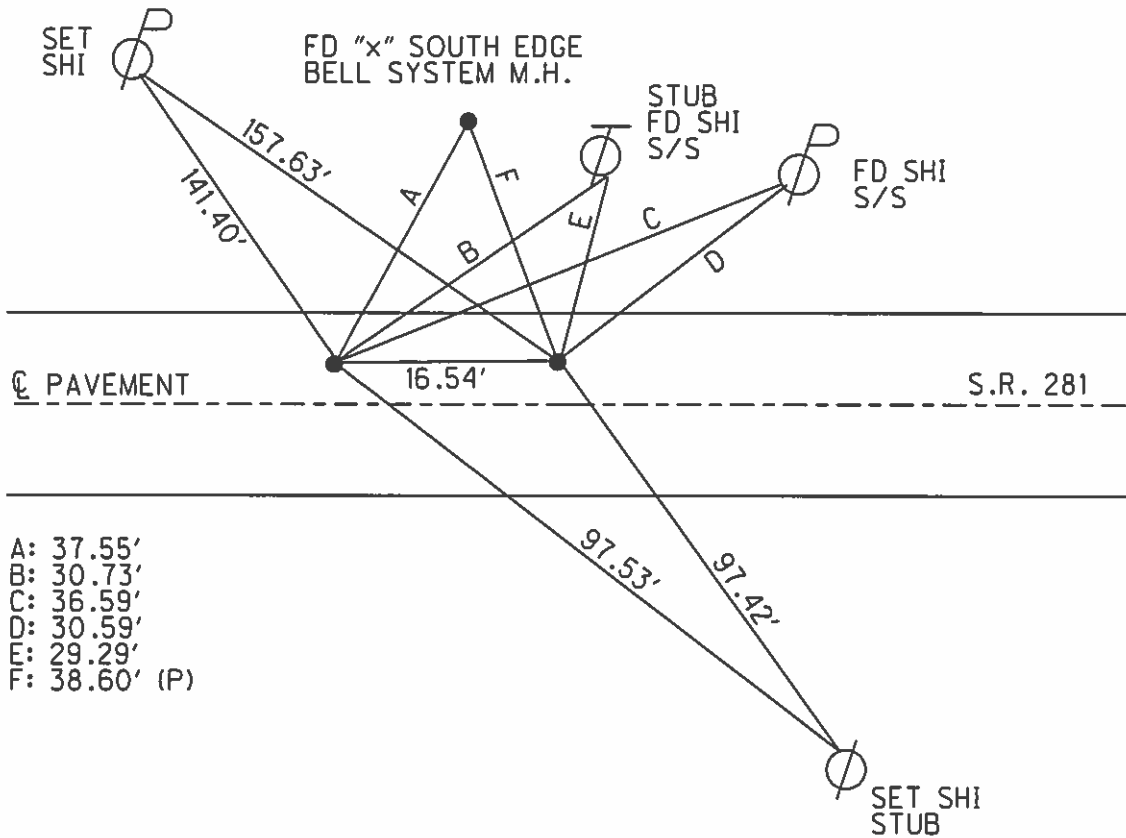
S.L.M. 718+62

Grid: Northing: _____ Easting: _____



SET P.K./WASHER
7-2-90 SWH
FD PK/WASHER AND PK
RGN
7-8-04

RECORD:
STA 78+86.0
SV4 POST SEC. 20
DELTA = 0°-22'-30" RT.
STONE - R.R. SPIKE



- A: 37.55'
- B: 30.73'
- C: 36.59'
- D: 30.59'
- E: 29.29'
- F: 38.60' (P)

O.D.O.T. DISTRICT 2 SURVEY OFFICE (USE ONLY)

PERSONNEL

REFERENCE NO. 30-A

SHEET 22 OF 25

NOTES NUHFER

DATE 5-25-04

ROUTE S.R. 281

H.C. HOMAN

WEATHER CLEAR/CLOUDY

COUNTY WOOD

R.C. ADKINS

TEMP. +68°

TOWNSHIP PORTAGE

SECTION 20

T 4 N R 11 E

TYPE MONUMENT _____ P.K. _____

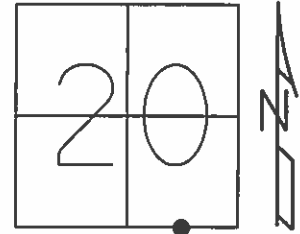
ON SURFACE - ~~BELOW~~ _____ YES _____

~~|||||~~ - ϕ PAV'T - RIGHT 0.8'

9.9' TO RT. EDGE PAVEMENT

S.L.M. 731+63

Grid: Northing: _____ Easting: _____

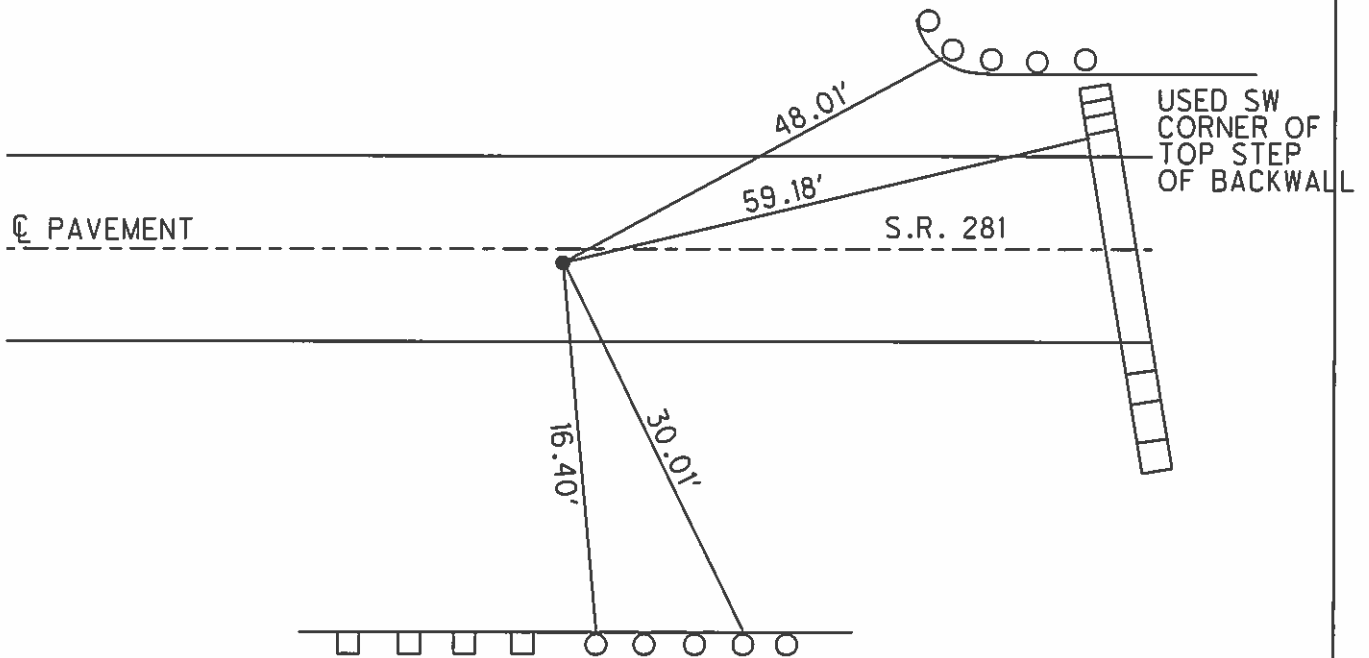


POINT NOT ESTABLISHED BY O.D.O.T.

SET P.K. 7-2-90 SWN

FD. P.K. 7-8-04
MICROSURFACE RGN

SET N/S
2ND ROUND
GUARDRAIL POST

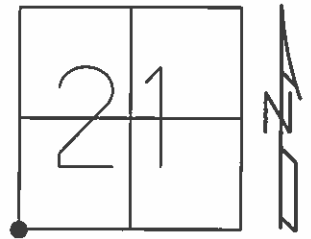


SET N/S
1ST & 4TH ROUND
GUARDRAIL POST

O.D.O.T. DISTRICT 2 SURVEY OFFICE (USE ONLY)

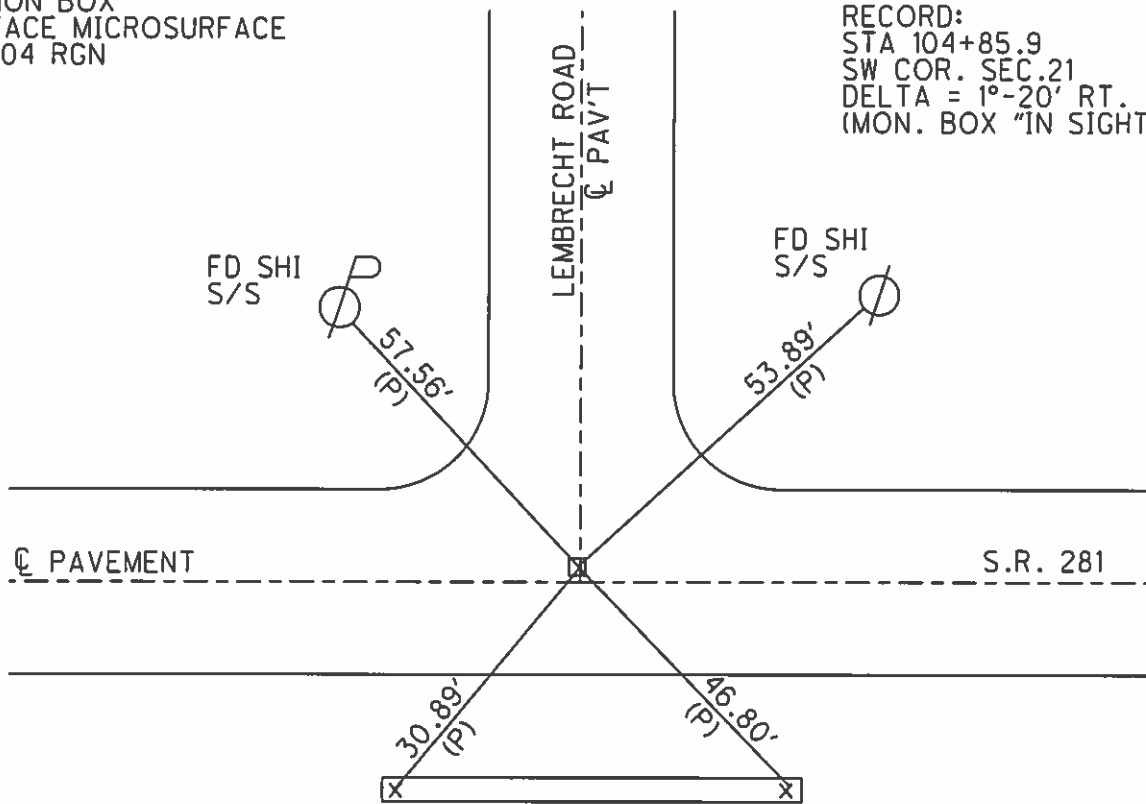
PERSONNEL _____ REFERENCE NO. 31 SHEET 23 OF 25
 NOTES NUHFER DATE 5-25-04 ROUTE S.R. 281
 H.C. HOMAN WEATHER CLEAR/CLOUDY COUNTY WOOD
 R.C. ADKINS TEMP. +68° TOWNSHIP PORTAGE
 SECTION 21
 T 4 N R 11 E

TYPE MONUMENT MON. BOX w/ 1" IRON PIN
 ON SURFACE - ~~BELOW~~ YES
 LEFT - ☉ PAV'T ~~RIGHT~~ 1.0'
12.1' TO RT. EDGE PAVEMENT
 S.L.M. 744+39
 Grid: Northing: _____ Easting: _____



FD MON BOX
 SURFACE MICROSURFACE
 7-8-04 RGN

RECORD:
 STA 104+85.9
 SW COR. SEC. 21
 DELTA = 1°-20' RT.
 (MON. BOX "IN SIGHT")



RE-CUT "x" TOP BOTH ENDS
 30" RCP UNDER DRIVE

NOTE:
 RE-SET WITH
 NEW BOX
 9-27-00

O.D.O.T. DISTRICT 2 SURVEY OFFICE (USE ONLY)

PERSONNEL

REFERENCE NO. 32

SHEET 24 OF 25

NOTES NUHFER

DATE 5-25-04

ROUTE S.R. 281

H.C. HOMAN

WEATHER CLEAR/CLOUDY

COUNTY WOOD

R.C. ADKINS

TEMP. +68°

TOWNSHIP PORTAGE

SECTION 21

T 4 N R 11 E

TYPE MONUMENT P.K./WASHER

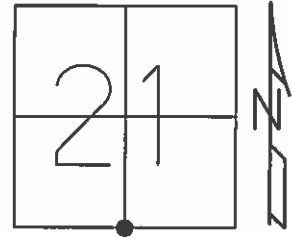
ON SURFACE -  YES

 - ☉ PAV'T - RIGHT 0.2'

10.8' TO RT. EDGE PAVEMENT

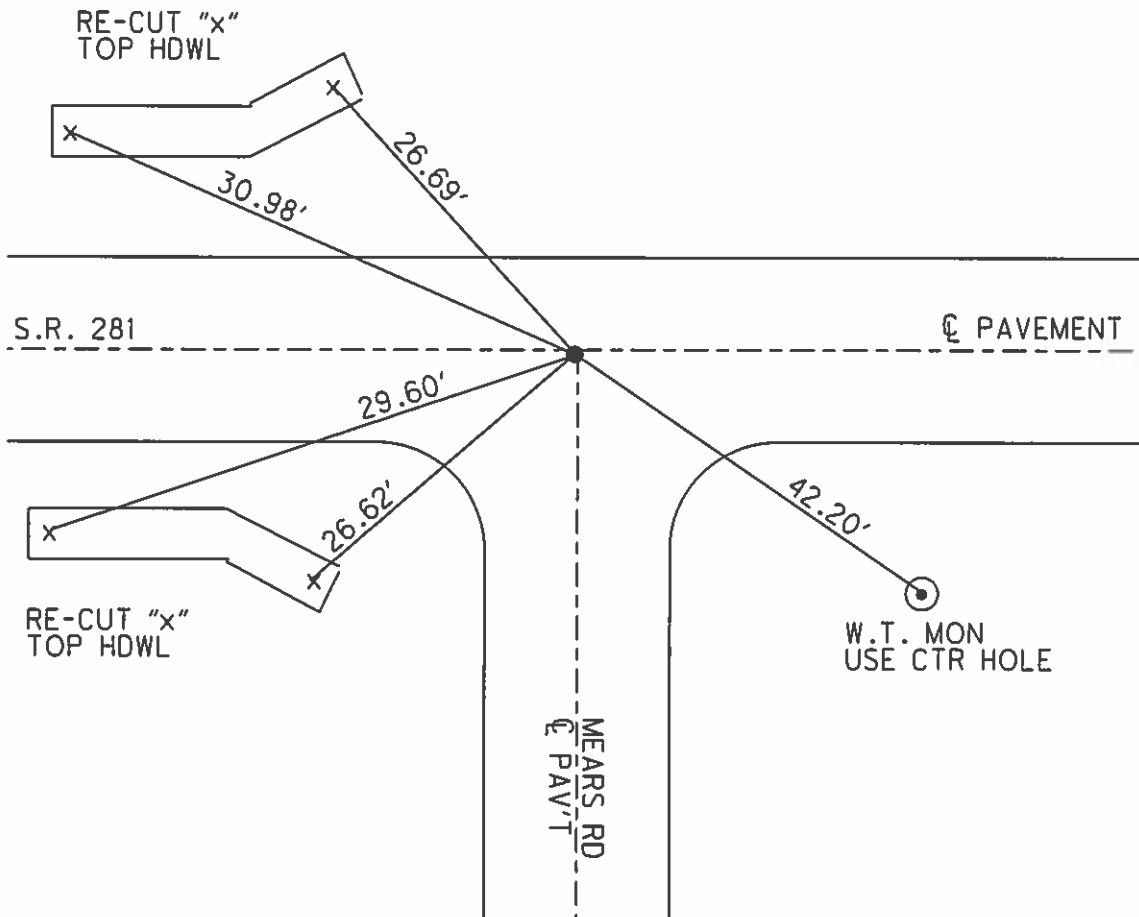
S.L.M. 770+75

Grid: Northing: _____ Easting: _____



SET P.K./WASHER
7-2-90 SWH
FD P.K./WASHER
MICROSURFACE
RGN 7-8-04

RECORD:
STA 131+23.3
SV4 POST SEC 21
R.R. SPIKE
DELTA = 0°-16' LT.



O.D.O.T. DISTRICT 2 SURVEY OFFICE (USE ONLY)

PERSONNEL

REFERENCE NO. 33

SHEET 27 OF 27

NOTES RHOADES

DATE 5-14-19

ROUTE SR 281

H.C. LEU

WEATHER SUNNY

COUNTY WOOD

R.C. MILLER

TEMP. 60°

TOWNSHIP PORTAGE

SECTION 21

DWG BY NIESE

PID 102824

T 4 N R 11 E

TYPE MONUMENT MAG/WASHER

ON SURFACE - ~~BELOW~~ ON

OFFSET C PAVEMENT 3.7' ~~LT~~ : RT

- TO - EDGE PAVEMENT

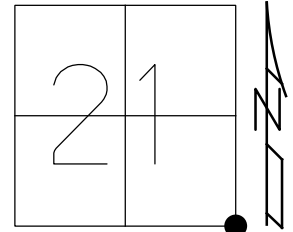
STATION: 798+81.25

HORZ. DATUM: NAD83(2011)

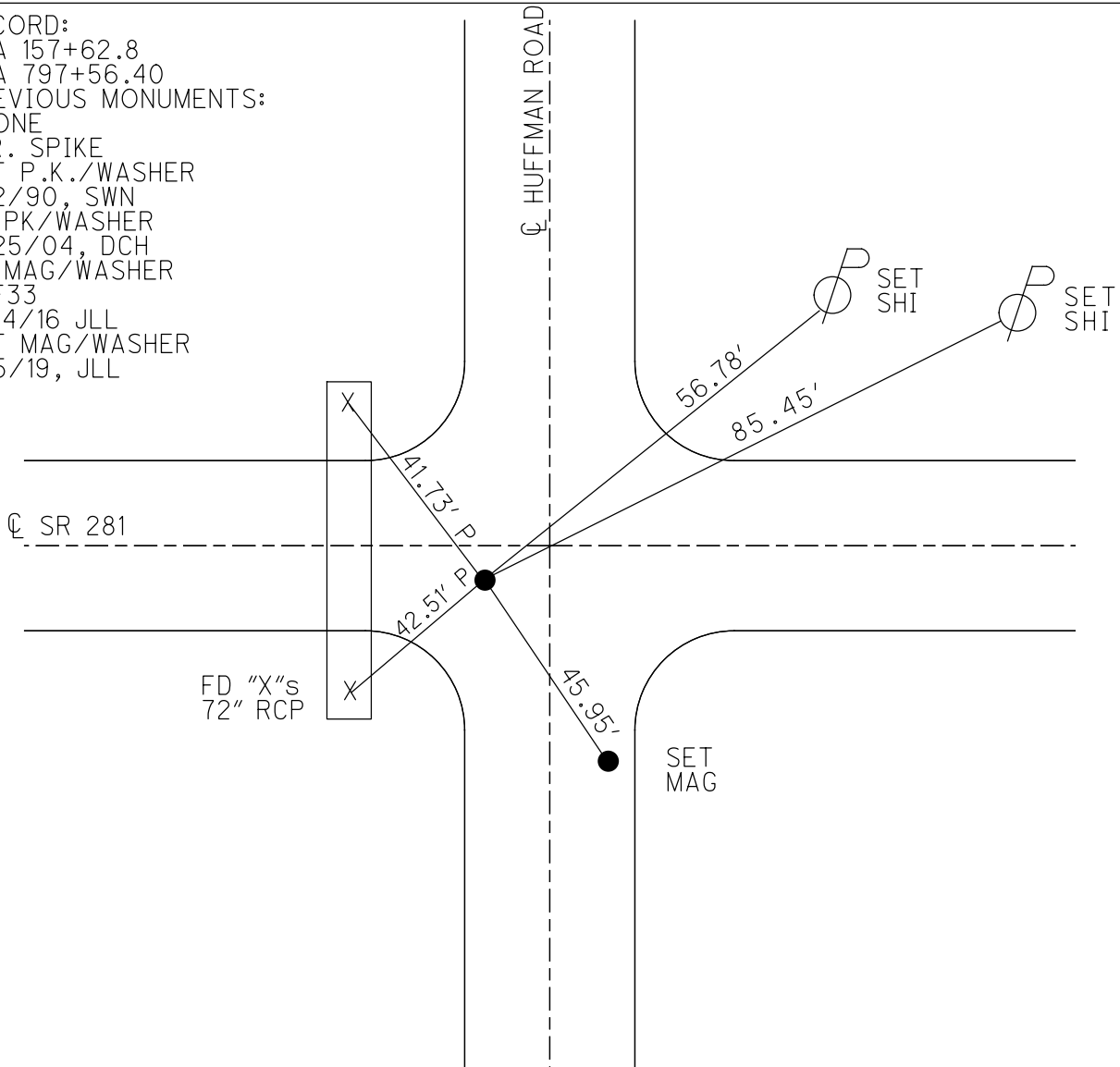
GEOID: 2012A

GRID: NORTHING: 590476.501

EASTING: 1668142.989



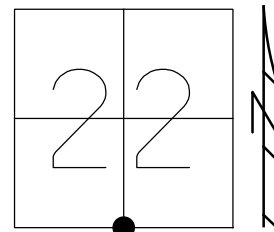
RECORD:
 STA 157+62.8
 STA 797+56.40
 PREVIOUS MONUMENTS:
 STONE
 R.R. SPIKE
 SET P.K./WASHER
 7/2/90, SWN
 FD PK/WASHER
 5/25/04, DCH
 FD MAG/WASHER
 REF33
 11/14/16 JLL
 SET MAG/WASHER
 9/5/19, JLL



O.D.O.T. DISTRICT 2 SURVEY OFFICE (USE ONLY)

PERSONNEL	REFERENCE NO. <u>34</u>	SHEET <u>1</u> OF <u>10</u>
NOTES <u>AUBLE</u>	DATE <u>9/5/19</u>	ROUTE <u>SR 281</u>
H.C. <u>LEU</u>	WEATHER <u>SUNNY</u>	COUNTY <u>WOOD</u>
R.C. <u>NASON</u>	TEMP. <u>60°</u>	TOWNSHIP <u>PORTAGE</u>
		SECTION <u>22</u>
DWG BY <u>NIESE</u>	PID <u>102824</u>	T <u>4</u> N R <u>11</u> E

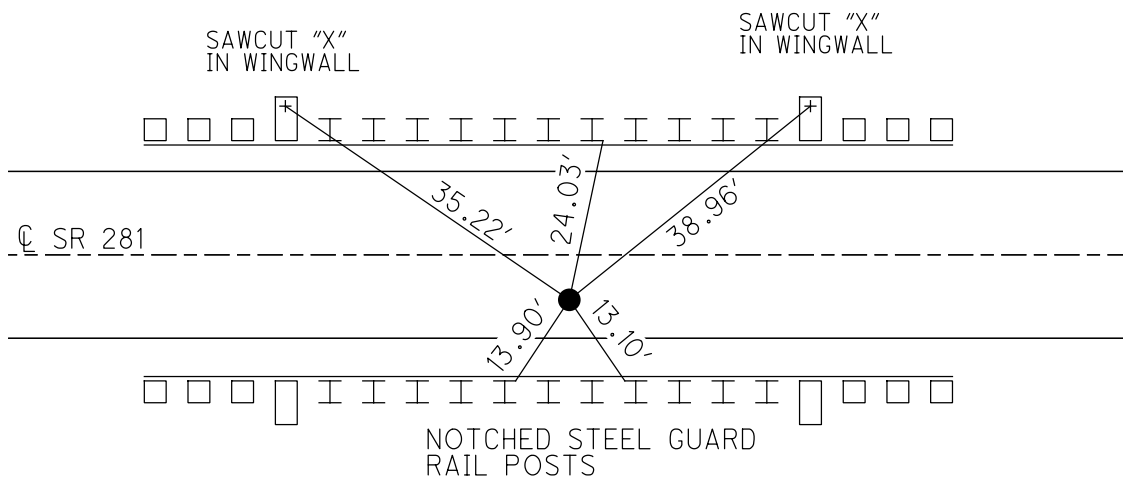
TYPE MONUMENT MAG/WASHER
 ON SURFACE - ~~BELOW~~ ON
 OFFSET \bar{C} PAVEMENT 7.7' ~~RT~~ : RT
3.4' TO RT EDGE PAVEMENT
 STATION: 824+46



HORIZ.DATUM: NAD83(2011) GEOID: 2012A
 GRID: NORTHING: 590426.678 EASTING: 1670787.347

RECORD:
 STA 824+02.58
 $\Delta = 0^{\circ}29'$ LT
 FD BRASS PLATE
 IMBEDDED IN CONC.
 "SEC.22 824+02.58"
 FD SM.R.R.SPIKE
 7/1/02, TMR
 SET MAG NAIL
 2/20/03, DCH
 FD MAG NAIL
 REF34
 11/14/16 JLL
 SET MAG/WASHER
 9/5/19, JLL

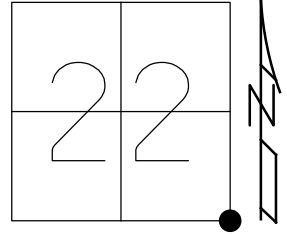
BRIDGE NO.
 WOO-281-15.61
 ECKERT DITCH



O.D.O.T. DISTRICT 2 SURVEY OFFICE (USE ONLY)

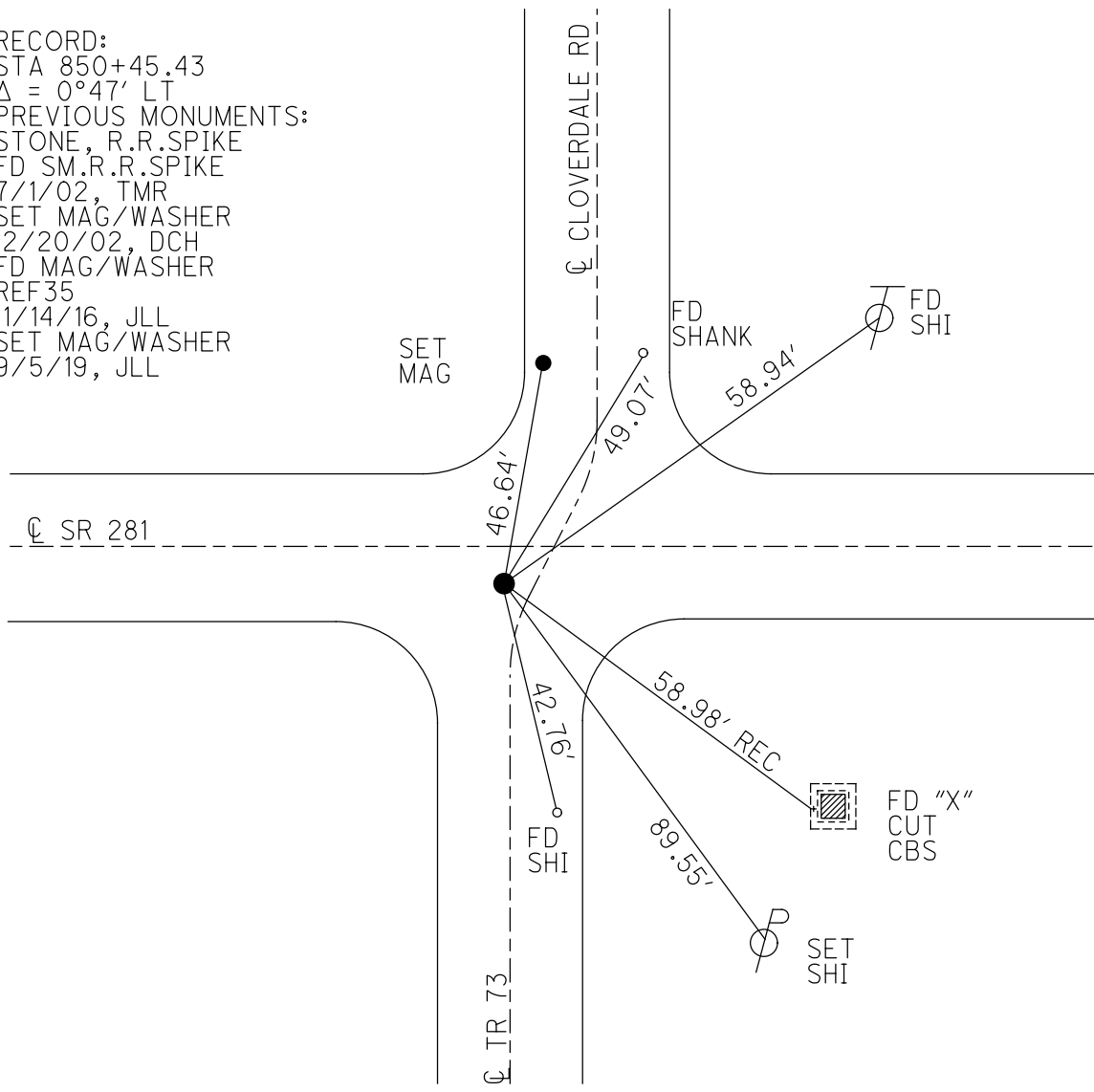
PERSONNEL _____ REFERENCE NO. 35 SHEET 2 OF 10
 NOTES JAMES DATE 4/25/19 ROUTE SR 281
 H.C. LEU WEATHER SUNNY COUNTY WOOD
 R.C. JAMES TEMP. 63° TOWNSHIP PORTAGE
 SECTION 22
 DWG BY NIESE PID 102824 T 4 N R 11 E

TYPE MONUMENT SM.R.R.SPIKE
~~ON SURFACE~~ - BELOW 4"
 OFFSET CL PAVEMENT 4.8' ~~RT~~ : RT
- TO - EDGE PAVEMENT 9' W. OF CL N
 STATION: 850+83



HORZ.DATUM: NAD83(2011) GEOID: 2012A
 GRID: NORTHING: 590399.159 EASTING: 1673428.983

RECORD:
 STA 850+45.43
 $\Delta = 0^{\circ}47' \text{ LT}$
 PREVIOUS MONUMENTS:
 STONE, R.R.SPIKE
 FD SM.R.R.SPIKE
 7/1/02, TMR
 SET MAG/WASHER
 12/20/02, DCH
 FD MAG/WASHER
 REF35
 11/14/16, JLL
 SET MAG/WASHER
 9/5/19, JLL



O.D.O.T. DISTRICT 2 SURVEY OFFICE (USE ONLY)

PERSONNEL

REFERENCE NO. 36

SHEET 3 OF 10

NOTES JAMES

DATE 4/25/19

ROUTE SR 281

H.C. LEU

WEATHER SUNNY

COUNTY WOOD

R.C. JAMES

TEMP. 66°

TOWNSHIP PORTAGE

SECTION 23

DWG BY NIESE

PID 102824

T 4 N R 11 E

TYPE MONUMENT MAG/WASHER

ON SURFACE - ~~BELOW~~ ON

OFFSET \varnothing PAVEMENT 4.7' ~~LT~~ : RT

- TO - EDGE PAVEMENT

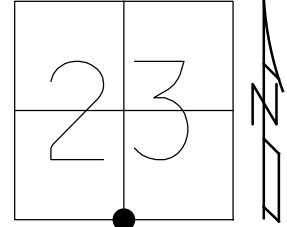
STATION: 877+16

HORZ.DATUM: NAD83(2011)

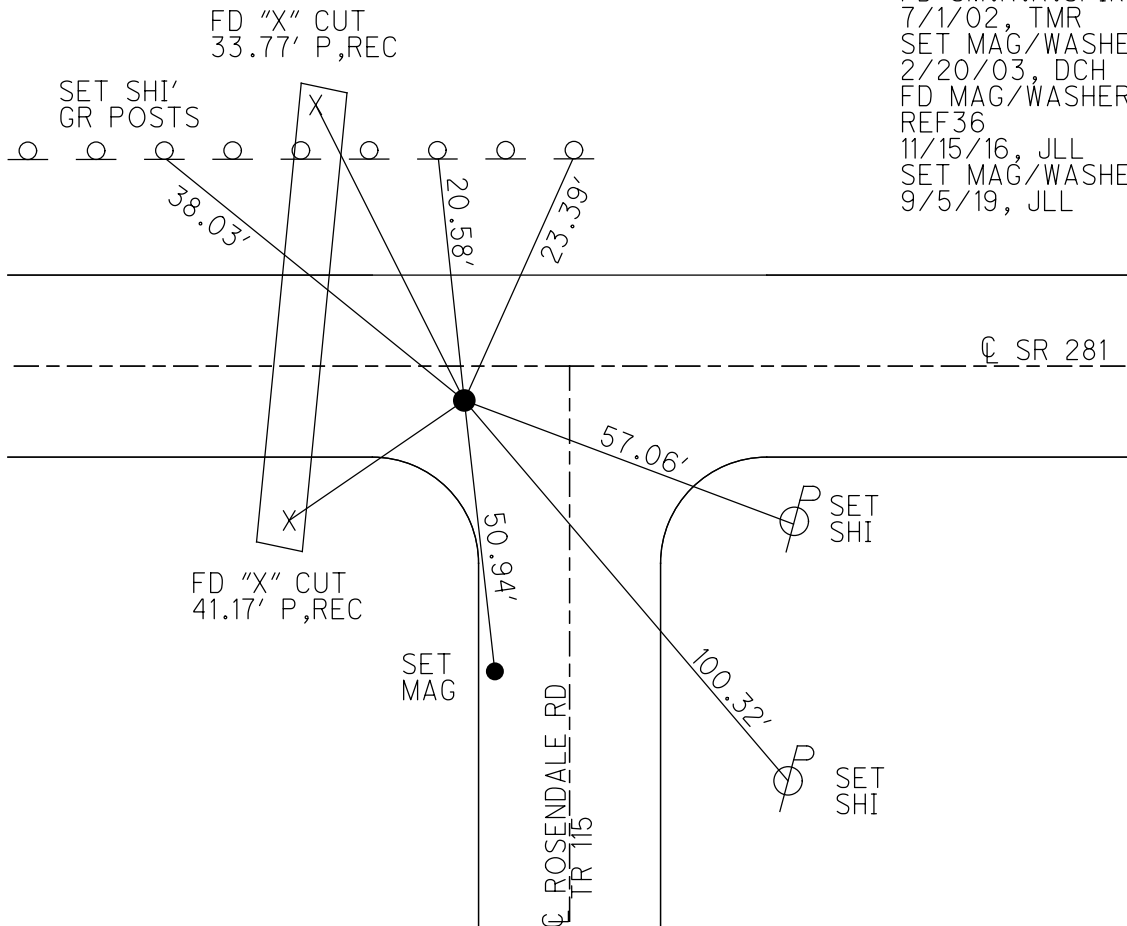
GEOID: 2012A

GRID: NORTHING: 590408.329

EASTING: 1676062.589



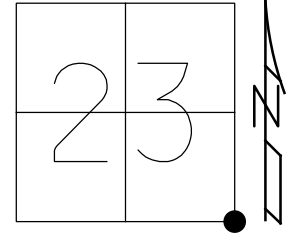
RECORD:
 STA 876+80.17
 $\Delta = 0^\circ -26'$ RT
 FD SM.R.R.SPIKE
 7/1/02, TMR
 SET MAG/WASHER
 2/20/03, DCH
 FD MAG/WASHER
 REF36
 11/15/16, JLL
 SET MAG/WASHER
 9/5/19, JLL



O.D.O.T. DISTRICT 2 SURVEY OFFICE (USE ONLY)

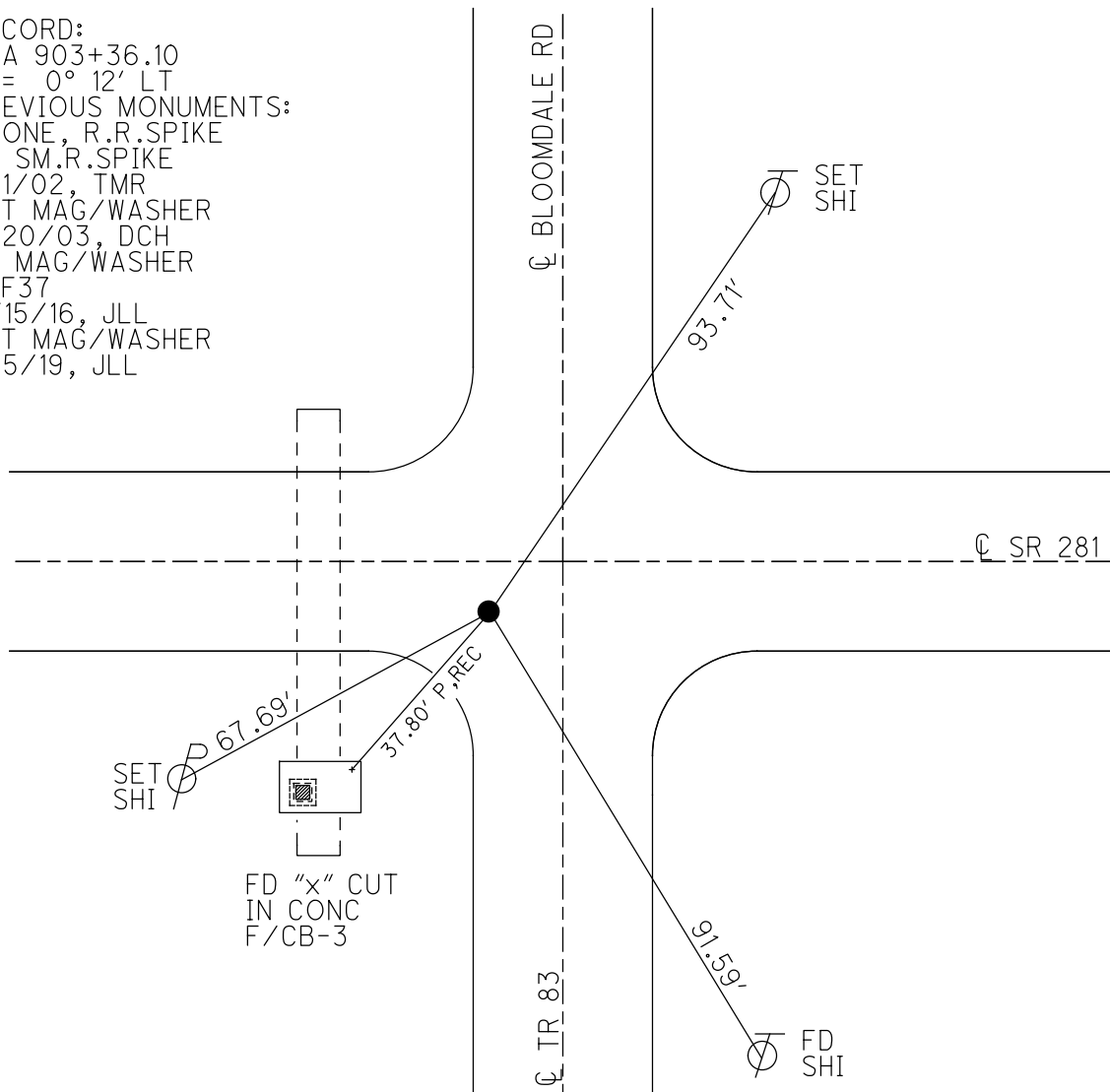
PERSONNEL _____ REFERENCE NO. 37 SHEET 4 OF 10
 NOTES RHOADES DATE 5/14/19 ROUTE SR 281
 H.C. LEU WEATHER SUNNY COUNTY WOOD
 R.C. MILLER TEMP. 60° TOWNSHIP PORTAGE
 DWG BY NIESE PID 102824 SECTION 23
 T 4 N R 11 E

TYPE MONUMENT MAG/WASHER
 ON SURFACE - ~~BELOW~~ ON _____
 OFFSET \odot PAVEMENT 3.8' ~~LT~~ : RT
 - TO - EDGE PAVEMENT
 STATION: 903+73



HORZ. DATUM: NAD83(2011) GEOID: 2012A
 GRID: NORTHING: 590398.008 EASTING: 1678717.047

RECORD:
 STA 903+36.10
 $\Delta = 0^\circ 12' \text{ LT}$
 PREVIOUS MONUMENTS:
 STONE, R.R.SPIKE
 FD SM.R.SPIKE
 7/1/02, TMR
 SET MAG/WASHER
 2/20/03, DCH
 FD MAG/WASHER
 REF37
 11/15/16, JLL
 SET MAG/WASHER
 9/5/19, JLL

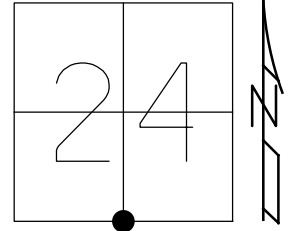


O.D.O.T. DISTRICT 2 SURVEY OFFICE (USE ONLY)

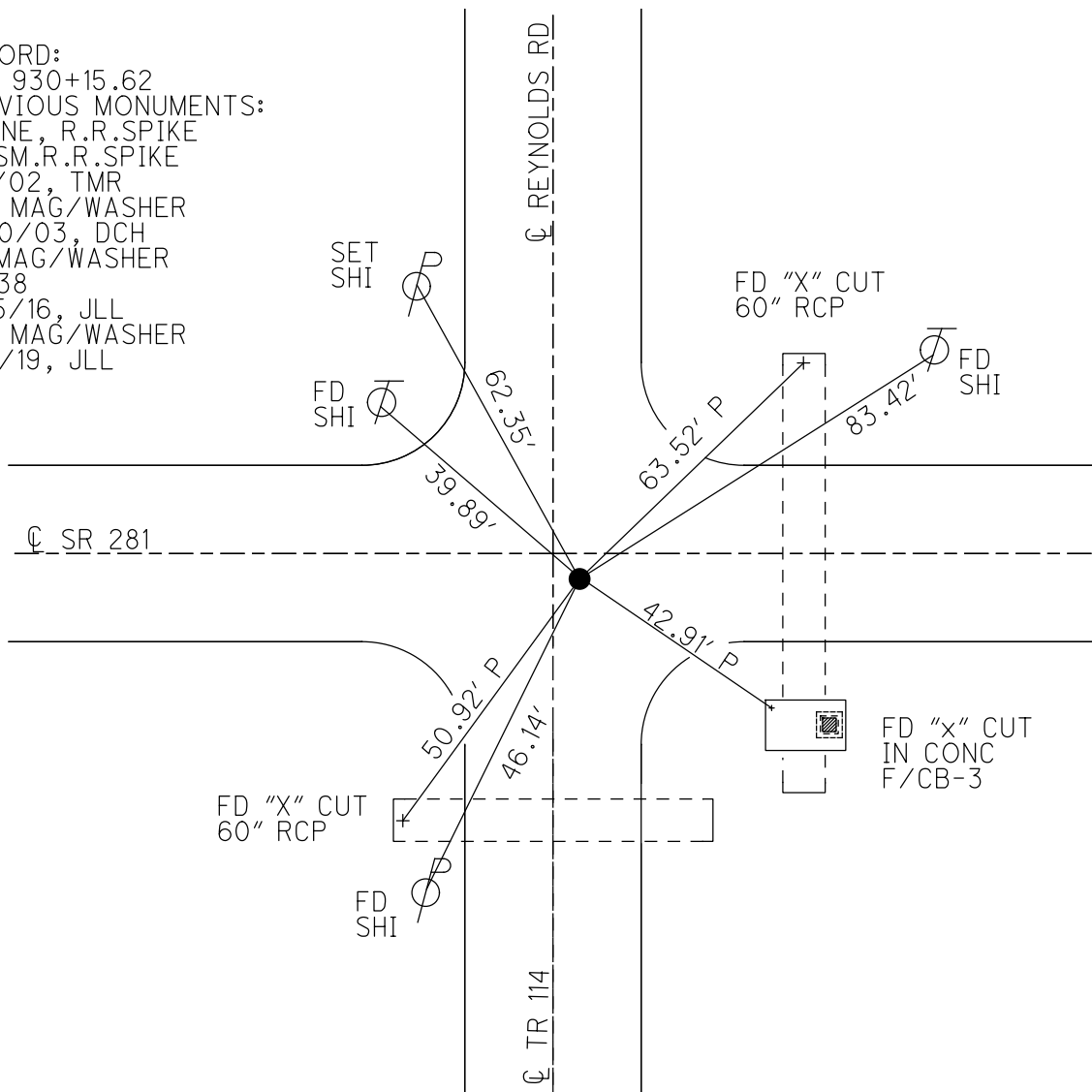
PERSONNEL _____ REFERENCE NO. 38 SHEET 5 OF 10
 NOTES RHOADES DATE 5/14/19 ROUTE SR 281
 H.C. LEU WEATHER SUNNY COUNTY WOOD
 R.C. MILLER TEMP. 60° TOWNSHIP PORTAGE
 DWG BY NIESE PID 102824 SECTION 24
 T 4 N R 11 E

TYPE MONUMENT MAG/WASHER
 ON SURFACE - ~~BELOW~~ ON
 OFFSET \varnothing PAVEMENT 3.0' ~~RT~~ : RT
- TO - EDGE PAVEMENT
 STATION: 930+51

HORZ. DATUM: NAD83(2011) GEOID: 2012A
 GRID: NORTHING: 590378.597 EASTING: 1681395.107



RECORD:
 STA 930+15.62
 PREVIOUS MONUMENTS:
 STONE, R.R.SPIKE
 FD SM.R.R.SPIKE
 7/1/02, TMR
 SET MAG/WASHER
 2/20/03, DCH
 FD MAG/WASHER
 REF38
 11/15/16, JLL
 SET MAG/WASHER
 9/5/19, JLL



O.D.O.T. DISTRICT 2 SURVEY OFFICE (USE ONLY)

PERSONNEL

REFERENCE NO. 39

SHEET 6 OF 10

NOTES RHOADES
 H.C. LEU
 R.C. MILLER

DATE 5/14/19
 WEATHER SUNNY
 TEMP. 60°

ROUTE SR 281
 COUNTY WOOD
 TOWNSHIP PORTAGE
 SECTION 24
 T 4 N R 11 E

DWG BY NIESE PID 102824

TYPE MONUMENT FD SM. RSPK

ON SURFACE - ~~BELOW~~ 5"


OFFSET 1.0' ~~LT~~ : RT

- TO - EDGE PAVEMENT

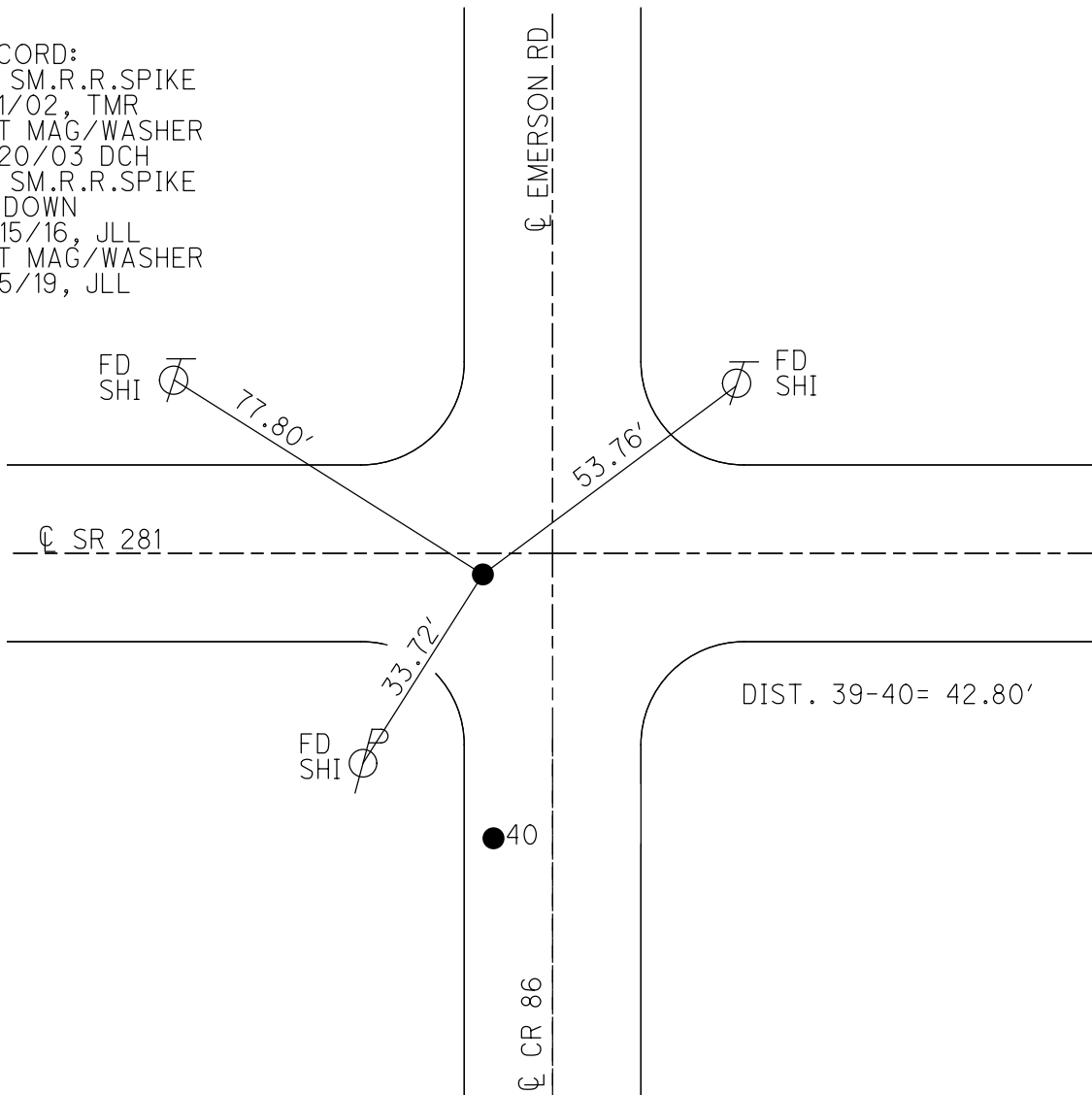
STATION: 957+41 8' W. OF CL EMERSON S.

HORIZ.DATUM: NAD83(2011) GEOID: 2012A

GRID: NORTHING: 590394.987 EASTING: 1684084.153



RECORD:
 FD SM.R.R.SPIKE
 7/1/02, TMR
 SET MAG/WASHER
 2/20/03 DCH
 FD SM.R.R.SPIKE
 5" DOWN
 11/15/16, JLL
 SET MAG/WASHER
 9/5/19, JLL



O.D.O.T. DISTRICT 2 SURVEY OFFICE (USE ONLY)

PERSONNEL

REFERENCE NO. 40

SHEET 7 OF 10

NOTES RHOADES
 H.C. LEU
 R.C. MILLER

DATE 5/14/19
 WEATHER SUNNY
 TEMP. 60°

ROUTE SR 281
 COUNTY WOOD
 TOWNSHIP MONTGOMERY
 SECTION 19

DWG BY NIESE PID 102824

T 4 N R 12 E

TYPE MONUMENT R.R.SPIKE

ON SURFACE - ~~BELOW~~ ON

OFFSET \odot PAVEMENT - LT : RT

- TO - EDGE PAVEMENT

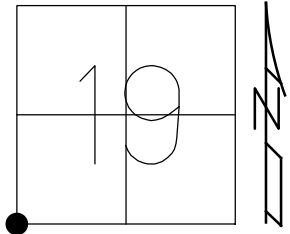
STATION: 957+51

HORZ.DATUM: NAD83(2011)

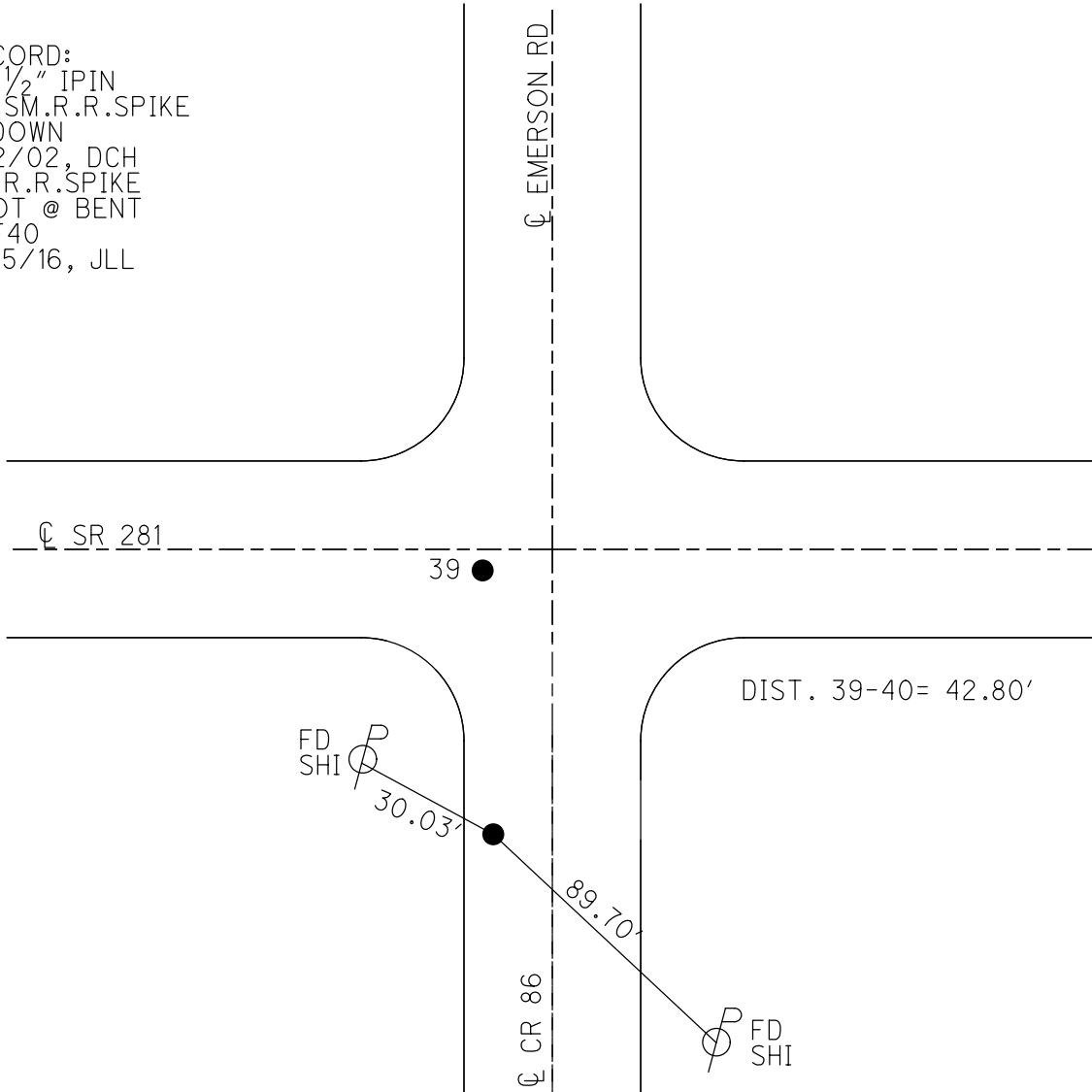
GEOID: 2012A

GRID: NORTHING: 590352.167

EASTING: 1684083.202



RECORD:
 FD 1/2" IPIN
 FD SM.R.R.SPIKE
 1" DOWN
 7/2/02, DCH
 FD R.R.SPIKE
 SHOT @ BENT
 REF40
 11/15/16, JLL



O.D.O.T. DISTRICT 2 SURVEY OFFICE (USE ONLY)

PERSONNEL

REFERENCE NO. 41

SHEET 8 OF 10

NOTES RHOADES

DATE 5/14/19

ROUTE SR 281

H.C. LEU

WEATHER SUNNY

COUNTY WOOD

R.C. MILLER

TEMP. 60°

TOWNSHIP MONTGOMERY

DWG BY NIESE PID 102824

SECTION 19

T 4 N R 12 E

TYPE MONUMENT SM.R.R.SPIKE

~~ON SURFACE~~ - BELOW 5"

OFFSET Q PAVEMENT 2.8' ~~RT~~ : RT

7.1' TO RT EDGE PAVEMENT

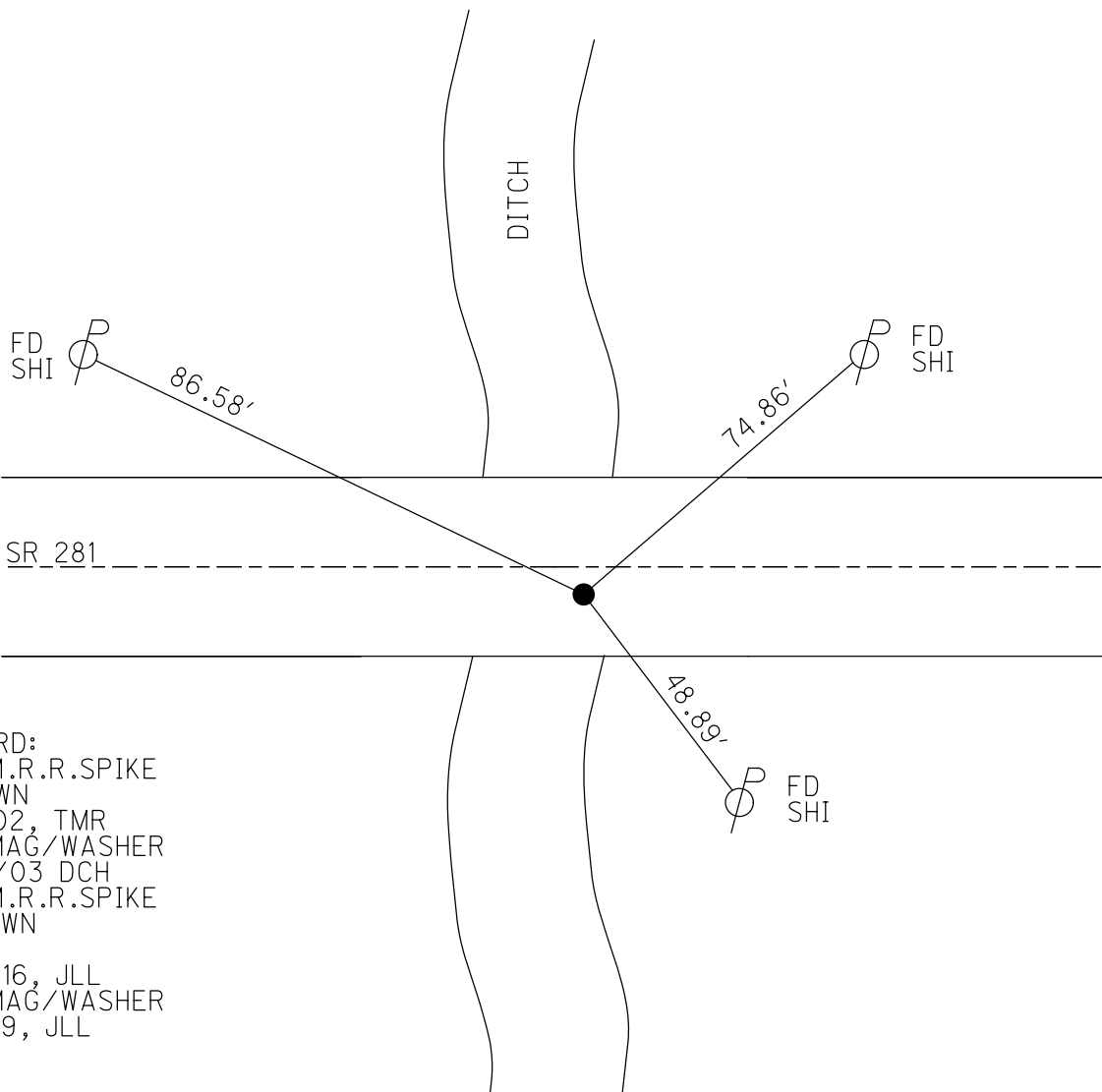
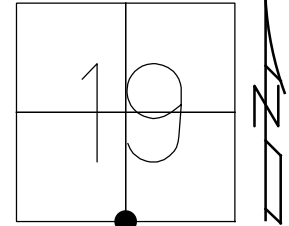
STATION: 984+88

HORIZ.DATUM: NAD83(2011)

GEOID: 2012A

GRID: NORTHING: 590332.807

EASTING: 1686828.279



RECORD:
FD SM.R.R.SPIKE
1" DOWN
7/2/02, TMR
SET MAG/WASHER
2/20/03 DCH
FD SM.R.R.SPIKE
5" DOWN
REF41
11/15/16, JLL
SET MAG/WASHER
9/5/19, JLL

O.D.O.T. DISTRICT 2 SURVEY OFFICE (USE ONLY)

PERSONNEL

REFERENCE NO. 42

SHEET 9 OF 10

NOTES JAMES

DATE 4/25/19

ROUTE SR 281

H.C. LEU

WEATHER SUNNY

COUNTY WOOD

R.C. JAMES

TEMP. 66°

TOWNSHIP MONTGOMERY

SECTION 19

DWG BY NIESE

PID 102824

T 4 N R 12 E

TYPE MONUMENT MAG NAIL

ON SURFACE - ~~BELOW~~ ON

OFFSET \bar{C} PAVEMENT 5.6' ~~LT~~ : RT

- TO - EDGE PAVEMENT

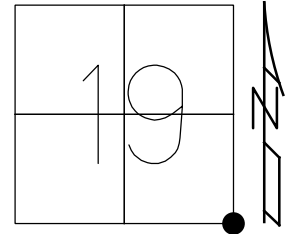
STATION: 1011+28

HORIZ.DATUM: NAD83(2011)

GEOID: 2012A

GRID: NORTHING: 590314.428

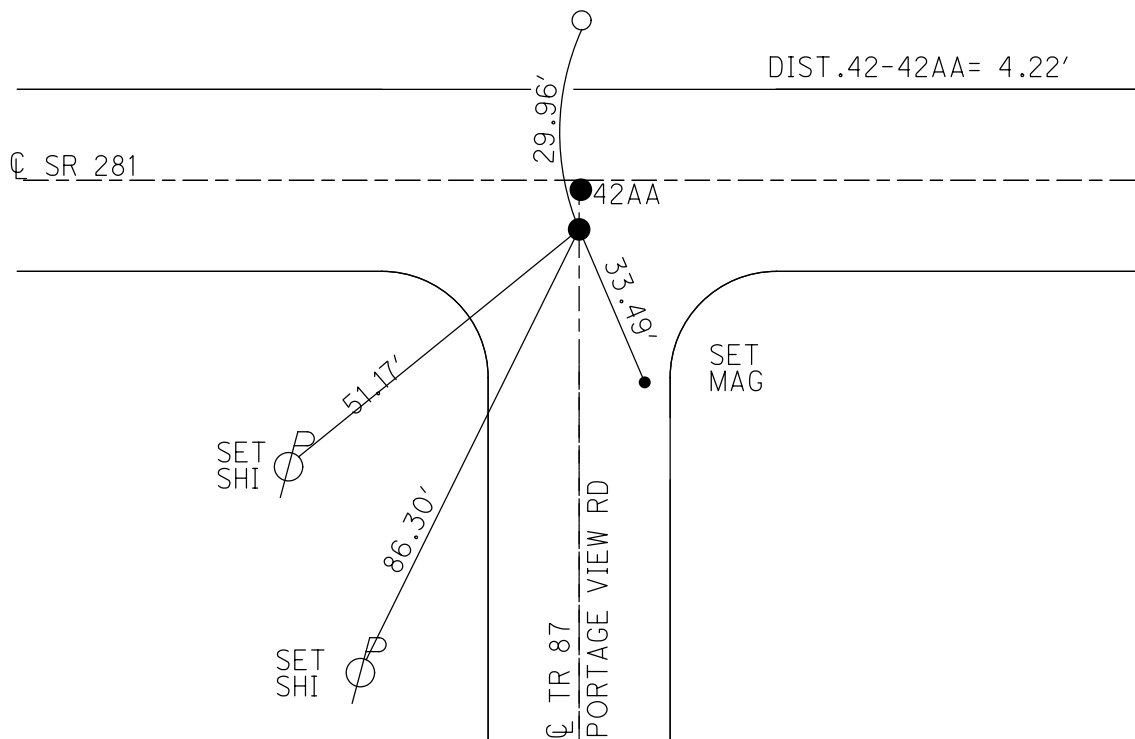
EASTING: 1689466.738



RECORD:

FD SM.R.R.SPIKE
7/1/02, TMR
SET MAG/WASHER
2/20/03, DCH
FD MAG NAIL
REF42
11/15/16, DCH, JLL
SET MAG/WASHER
9/5/19, JLL

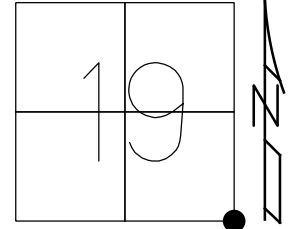
FD IPID
RLS775X
D.W.EIS



O.D.O.T. DISTRICT 2 SURVEY OFFICE (USE ONLY)

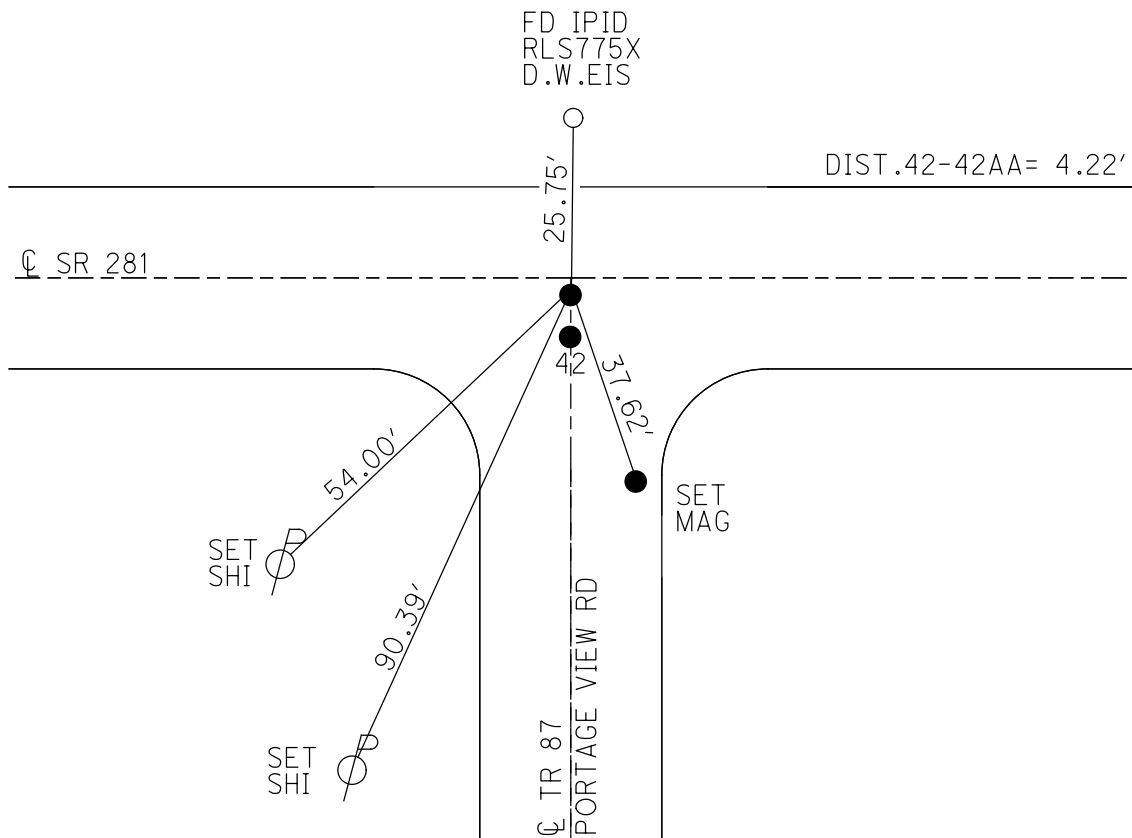
PERSONNEL _____ REFERENCE NO. 42 AA SHEET 10 OF 10
 NOTES JAMES DATE 4/25/19 ROUTE SR 281
 H.C. LEU WEATHER SUNNY COUNTY WOOD
 R.C. JAMES TEMP. 66° TOWNSHIP MONTGOMERY
 DWG BY NIESE PID 102824 SECTION 19
 T 4 N R 12 E

TYPE MONUMENT P.K. NAIL
 ON SURFACE - ~~BELOW~~ ON
 OFFSET \odot PAVEMENT 1.4' ~~±~~ : RT
- TO - EDGE PAVEMENT
 STATION: 1011+28



HORIZ. DATUM: NAD83(2011) GEOID: 2012A
 GRID: NORTHING: 590318.636 EASTING: 1689466.868

RECORD:
 SET MAG/WASHER
 2/20/03, DCH
 FD P.K.NAIL
 11/15/16, JLL
 SET MAG/WASHER
 9/5/19, JLL



O.D.O.T. DISTRICT 2 SURVEY OFFICE (USE ONLY)

PERSONNEL

REFERENCE NO. 42 A

SHEET 1 OF 49

NOTES BARNHISEL

DATE 7/14/87

ROUTE SR 281

H.C. LOEHRKE

WEATHER SUNNY

COUNTY WOOD

R.C. HOFFMAN

TEMP. 75°

TOWNSHIP MONTGOMERY

DWG BY NIESE PID --

SECTION 20

T 4 N R 12 E

TYPE MONUMENT SM R.R. SPIKE

ON SURFACE - ~~BELOW~~ ON

OFFSET C PAVEMENT 1.0' L : RT

-- TO -- EDGE PAVEMENT

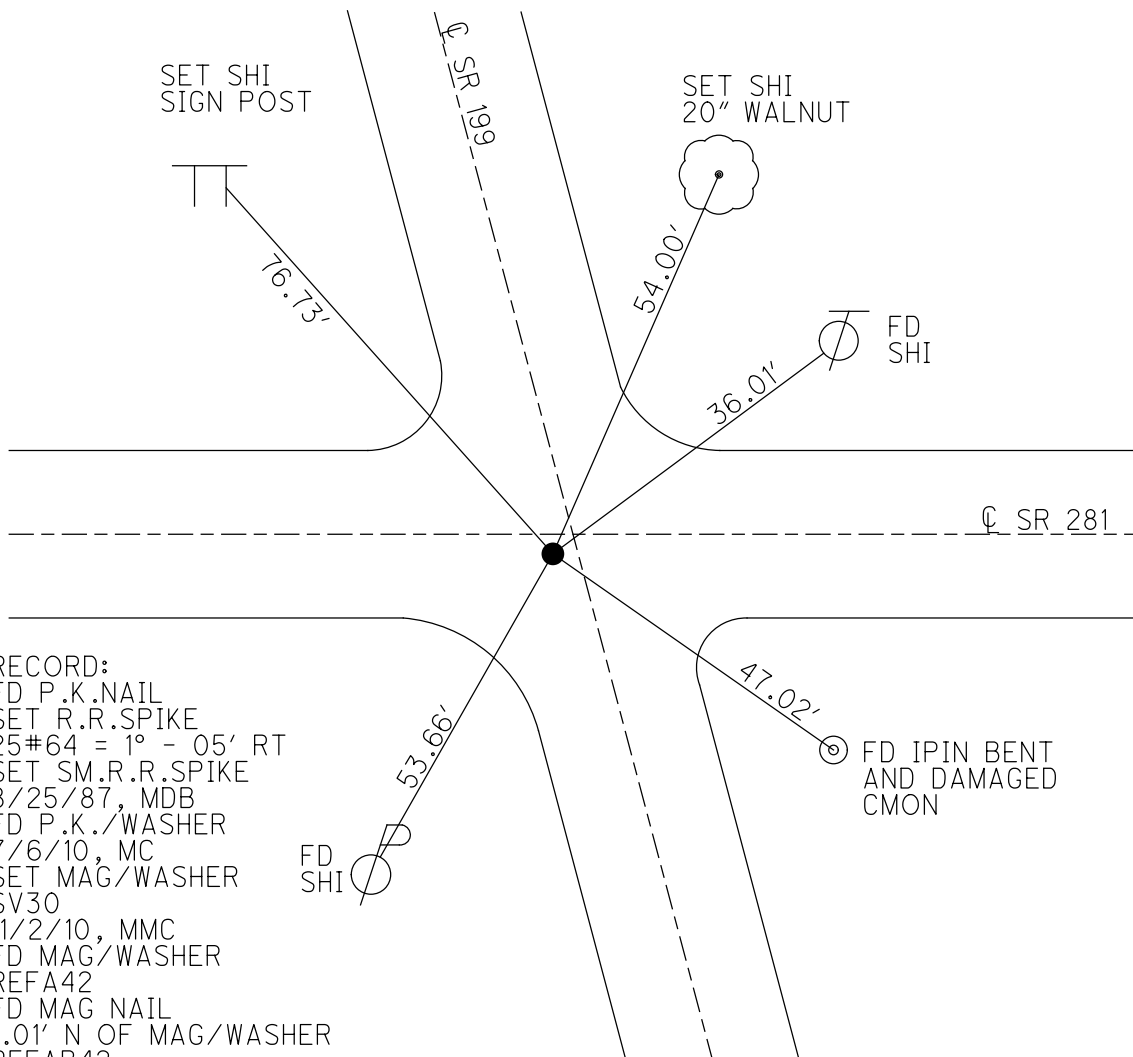

STATION: 1029+41

HORZ.DATUM: NAD83(2011)

GEOID: 2012A

GRID: NORTHING: 590308.039

EASTING: 1691280.344

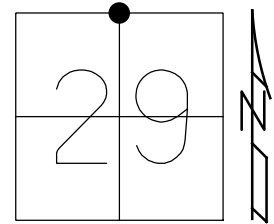


RECORD:
 FD P.K.NAIL
 SET R.R.SPIKE
 25#64 = 1° - 05' RT
 SET SM.R.R.SPIKE
 8/25/87, MDB
 FD P.K./WASHER
 7/6/10, MC
 SET MAG/WASHER
 SV30
 11/2/10, MMC
 FD MAG/WASHER
 REFA42
 FD MAG NAIL
 1.01' N OF MAG/WASHER
 REFAB42
 11/15/16, JLL

O.D.O.T. DISTRICT 2 SURVEY OFFICE (USE ONLY)

PERSONNEL _____ REFERENCE NO. 43 SHEET 2 OF 51
 NOTES MILLER _____ DATE 6/14/23 ROUTE SR 281
 H.C. AUBLE _____ WEATHER BREEZY COUNTY WOOD
 R.C. NIESE _____ TEMP. 57° TOWNSHIP MONTGOMERY
 BEJARANO _____ SECTION 29
 DWG BY RHOADES PID CHIP SEAL T 4 N R 12 E

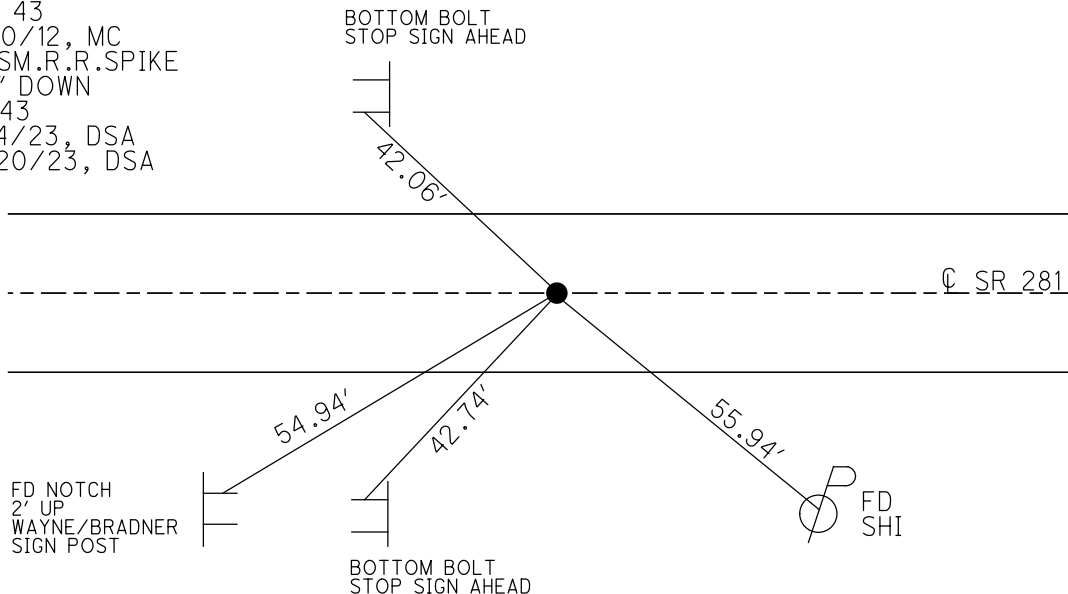
TYPE MONUMENT SM.R.R.SPIKE
~~ON SURFACE~~ - BELOW 2.5"
 OFFSET \odot PAVEMENT 0.3' ~~RT~~ : RT
9.7' TO RT EDGE PAVEMENT
 STATION: 1038+05



HORIZ.DATUM: NAD83 2011 GEOID: NADV88 2018
 GRID: NORTHING: 590305.308 EASTING: 1692072.245

RECORD:
 SET P.K./WASHER
 9/9/91, MB
 FD P.K. SHANK
 SV43
 11/2/10
 FD P.K./WASHER
 0.15' DOWN
 3/19/12, MC
 SET N/SHI
 7/24/12
 REF 43
 7/30/12, MC
 FD SM.R.R.SPIKE
 2.5" DOWN
 REF43
 6/14/23, DSA
 10/20/23, DSA

WOOD LPD:
 N: 412670.951
 E: 203672.913



O.D.O.T. DISTRICT 2 SURVEY OFFICE (USE ONLY)

PERSONNEL

REFERENCE NO. 44

SHEET 3 OF 51

NOTES MILLER

DATE 6/14/23

ROUTE SR 281

H.C. AUBLE

WEATHER BREEZY

COUNTY WOOD

R.C. NIESE
BEJARANO

TEMP. 57°

TOWNSHIP MONTGOMERY

DWG BY RHOADES PID CHIP SEAL

SECTION 29

T 4 N R 12 E

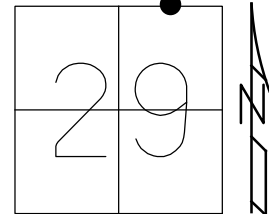
TYPE MONUMENT MAG/WASHER

ON SURFACE - ~~BELOW~~ ON

OFFSET Q PAVEMENT ON LT : RT

- TO - EDGE PAVEMENT

STATION: 1048+18



HORZ.DATUM: NAD83 2011

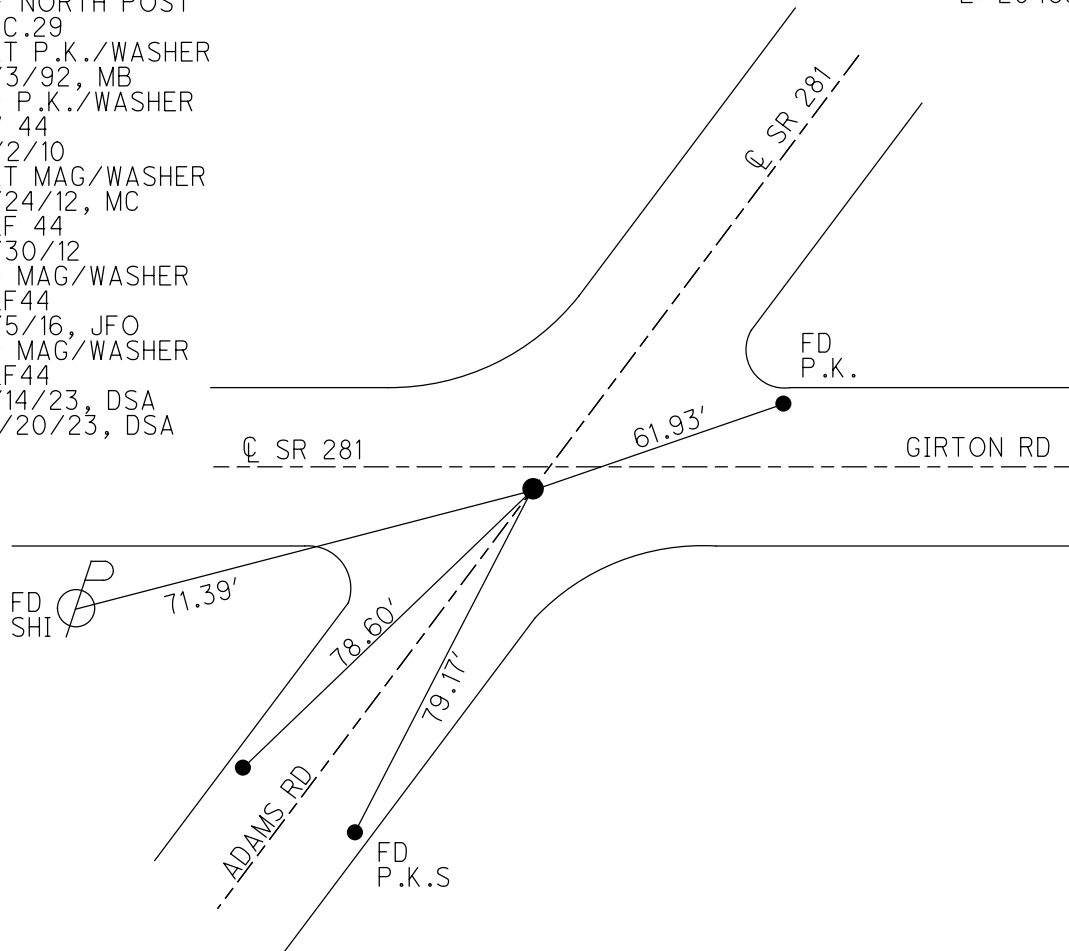
GEOID: NADV88 2018

GRID: NORTHING: 590290.974

EASTING: 1693085.885

RECORD:
1013.83' EAST
OF NORTH POST
SEC.29
SET P.K./WASHER
3/3/92, MB
FD P.K./WASHER
SV 44
11/2/10
SET MAG/WASHER
7/24/12, MC
REF 44
7/30/12
FD MAG/WASHER
REF44
8/5/16, JFO
FD MAG/WASHER
REF44
6/14/23, DSA
10/20/23, DSA

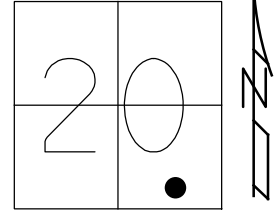
WOOD LPD:
N: 412669.990
E: 204686.736



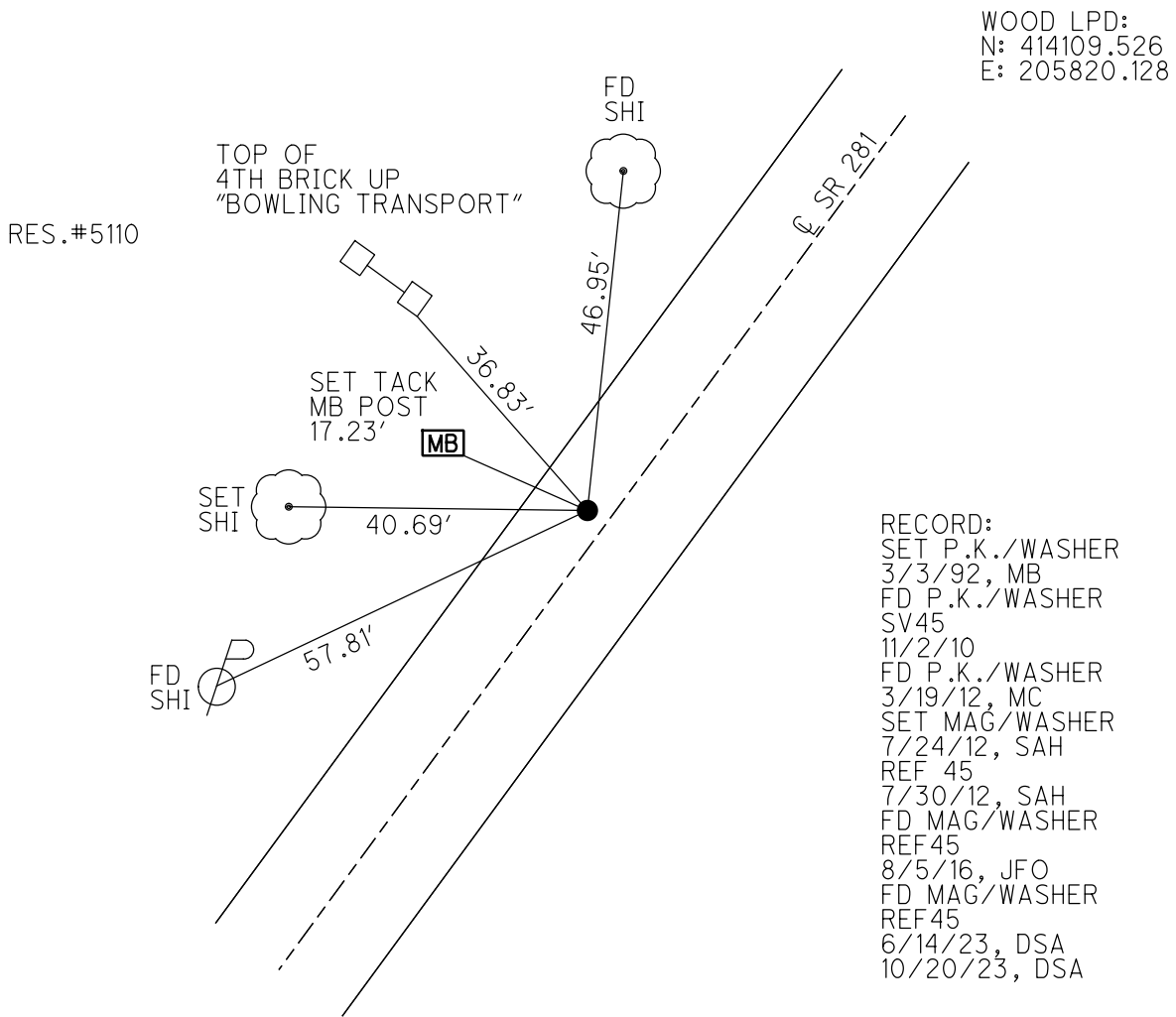
O.D.O.T. DISTRICT 2 SURVEY OFFICE (USE ONLY)

PERSONNEL _____ REFERENCE NO. 45 SHEET 4 OF 51
 NOTES MILLER DATE 6/14/23 ROUTE SR 281
 H.C. AUBLE WEATHER BREEZY COUNTY WOOD
 R.C. NIESE TEMP. 57° TOWNSHIP MONTGOMERY
 BEJARANO SECTION 20
 DWG BY RHOADES PID CHIP SEAL T 4 N R 12 E

TYPE MONUMENT MAG/WASHER
 ON SURFACE - ~~BELOW~~ ON _____
 OFFSET \varnothing PAVEMENT 2.9' LT : ~~RT~~
7.1' TO LT EDGE PAVEMENT
 STATION: 1066+50



HORZ.DATUM: NAD83 2011 GEOID: NADV88 2018
 GRID: NORTHING: 591715.317 EASTING: 1694238.076



WOOD LPD:
 N: 414109.526
 E: 205820.128

RECORD:
 SET P.K./WASHER
 3/3/92, MB
 FD P.K./WASHER
 SV45
 11/2/10
 FD P.K./WASHER
 3/19/12, MC
 SET MAG/WASHER
 7/24/12, SAH
 REF 45
 7/30/12, SAH
 FD MAG/WASHER
 REF 45
 8/5/16, JFO
 FD MAG/WASHER
 REF 45
 6/14/23, DSA
 10/20/23, DSA

O.D.O.T. DISTRICT 2 SURVEY OFFICE (USE ONLY)

PERSONNEL

REFERENCE NO. 45 A

SHEET 5 OF 51

NOTES MILLER

DATE 6/14/23

ROUTE SR 281

H.C. AUBLE

WEATHER BREEZY

COUNTY WOOD

R.C. NIESE

TEMP. 57°

TOWNSHIP MONTGOMERY

BEJARANO

SECTION 21

DWG BY RHOADES PID CHIP SEAL

T 4 N R 12 E

TYPE MONUMENT MAG SHANK

ON SURFACE - ~~BELOW~~ ON

OFFSET ☉ PAVEMENT 1.2' ~~±~~ : RT

8.2' TO RT EDGE PAVEMENT

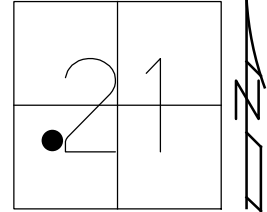
STATION: 1079+00

HORZ. DATUM: NAD83 2011

GEOID: NAVD88 2018

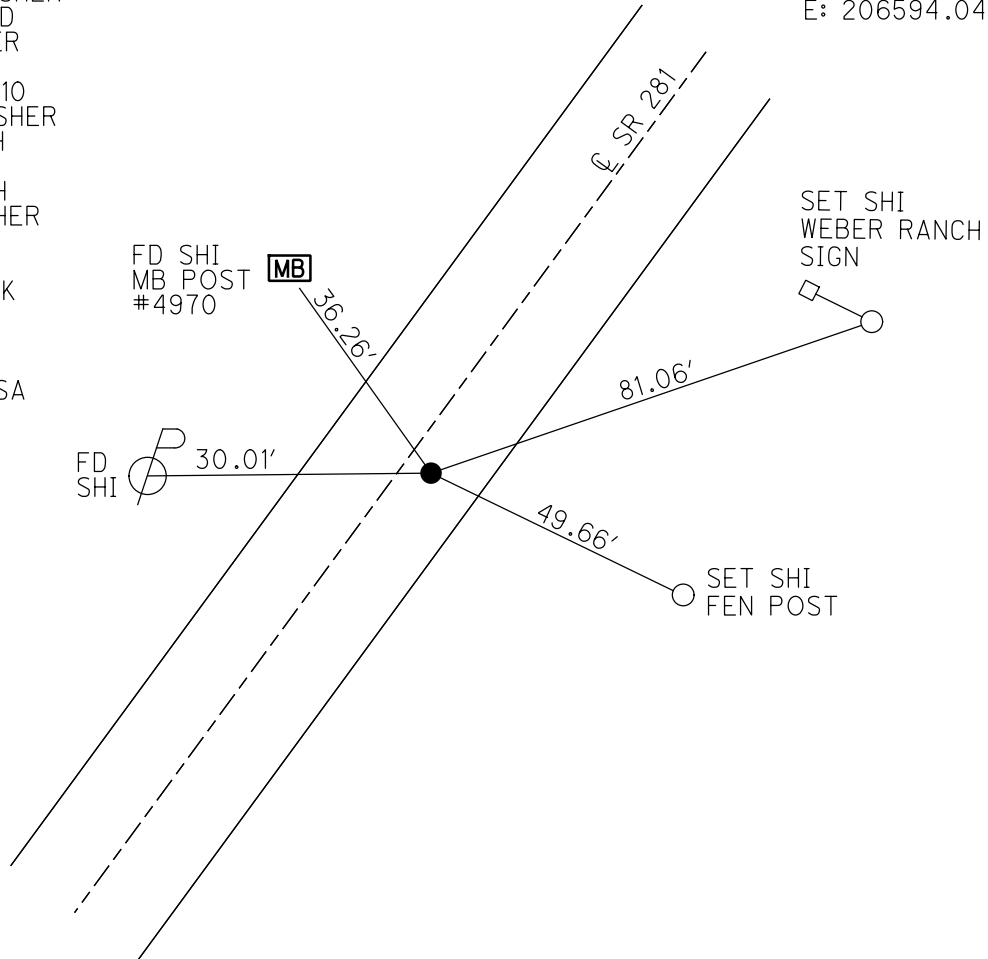
GRID: NORTHING: 592678.776

EASTING: 1695024.713



RECORD:
 SET P.K./WASHER
 4/26/92, BVD
 FD PK/WASHER
 7/6/10
 SVA45, 11/2/10
 SET MAG/WASHER
 7/24/12, SAH
 REFA45
 7/30/12, SAH
 FD MAG/WASHER
 REFA45
 8/5/16, JFO
 FD MAG SHANK
 REF45A
 3-3-23, DSA
 6/14/23
 10/20/23, DSA

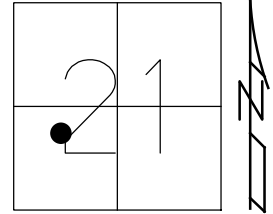
WOOD LPD:
 N: 415083.359
 E: 206594.047



O.D.O.T. DISTRICT 2 SURVEY OFFICE (USE ONLY)

PERSONNEL _____ REFERENCE NO. 45 B SHEET 6 OF 51
 NOTES MILLER DATE 6/14/23 ROUTE SR 281
 H.C. AUBLE WEATHER BREEZY COUNTY WOOD
 R.C. NIESE TEMP. 57° TOWNSHIP MONTGOMERY
 BEJARANO SECTION 21
 DWG BY RHOADES PID CHIP SEAL T 4 N R 12 E

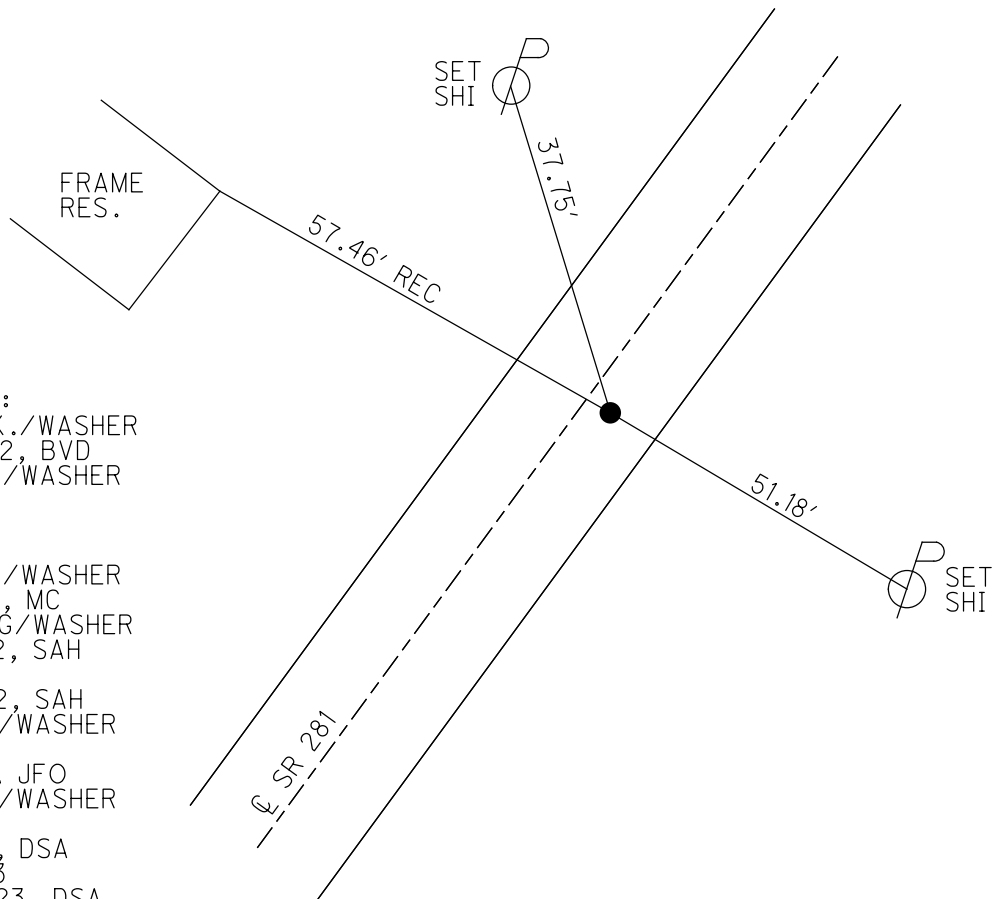
TYPE MONUMENT MAG/WASHER
 ON SURFACE - ~~BELOW~~ ON
 OFFSET ☐ PAVEMENT 1.3' ~~LF~~ : RT
8.3' TO RT EDGE PAVEMENT
 STATION: 1080+00



HORIZ.DATUM: NAD83 2011 GEOID: NAVD88 2018
 GRID: NORTHING: 592756.444 EASTING: 1695087.699

WOOD LPD:
 N: 415161.857
 E: 206656.007

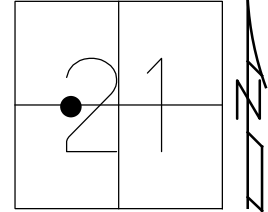
RECORD:
 SET P.K./WASHER
 4/26/92, BVD
 FD P.K./WASHER
 7/6/10
 SVB45
 11/2/10
 FD P.K./WASHER
 3/19/12, MC
 SET MAG/WASHER
 7/24/12, SAH
 REFB45
 7/30/12, SAH
 FD MAG/WASHER
 REFB45
 8/5/16, JFO
 FD MAG/WASHER
 REF45B
 3-3-23, DSA
 6/14/23
 10/20/23, DSA



O.D.O.T. DISTRICT 2 SURVEY OFFICE (USE ONLY)

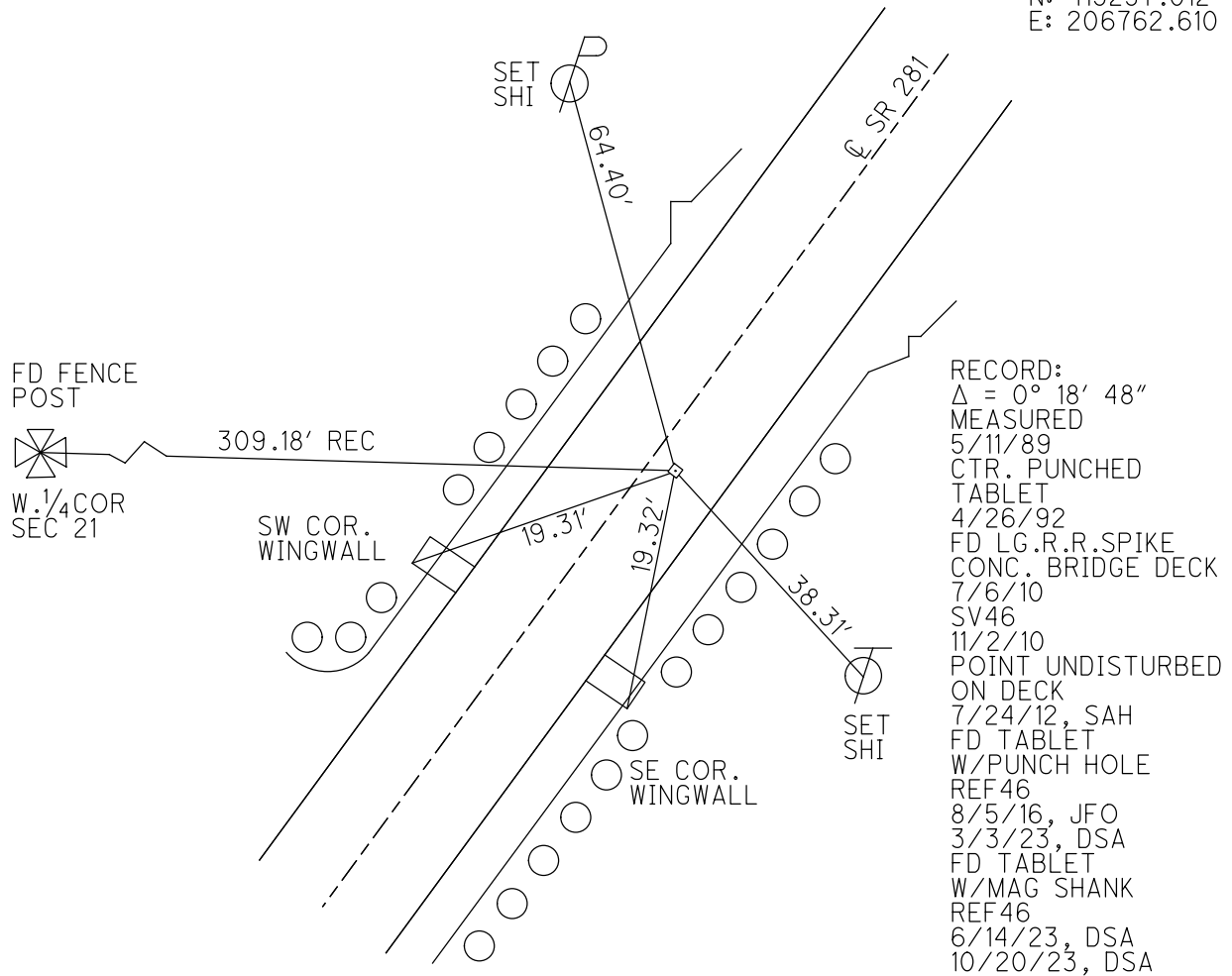
PERSONNEL _____ REFERENCE NO. 46 SHEET 7 OF 51
 NOTES MILLER DATE 6/14/23 ROUTE SR 281
 H.C. AUBLE WEATHER BREEZY COUNTY WOOD
 R.C. NIESE TEMP. 57° TOWNSHIP MONTGOMERY
BEJARANO SECTION 21
 DWG BY RHOADES PID CHIP SEAL T 4 N R 12 E

TYPE MONUMENT TABLET W/MAG SHANK
 ON SURFACE - ~~BELOW~~ ON _____
 OFFSET C PAVEMENT 1.1' ~~LT~~ : RT
±17' TO RT EDGE PAVEMENT
 STATION: 1081+72



HORZ. DATUM: NAD83 2011 GEOID: NAVD88 2018
 GRID: NORTHING: 592890.170 EASTING: 1695196.066

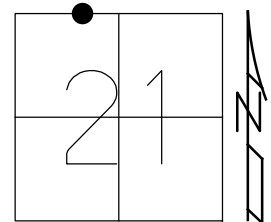
WOOD LPD:
 N: 415297.012
 E: 206762.610



O.D.O.T. DISTRICT 2 SURVEY OFFICE (USE ONLY)

PERSONNEL _____ REFERENCE NO. 46 A SHEET 8 OF 51
 NOTES MILLER DATE 6/14/23 ROUTE SR 281
 H.C. AUBLE WEATHER BREEZY COUNTY WOOD
 R.C. NIESE TEMP. 57° TOWNSHIP MONTGOMERY
BEJARANO SECTION 21
 DWG BY RHOADES PID CHIP SEAL T 4 N R 12 E

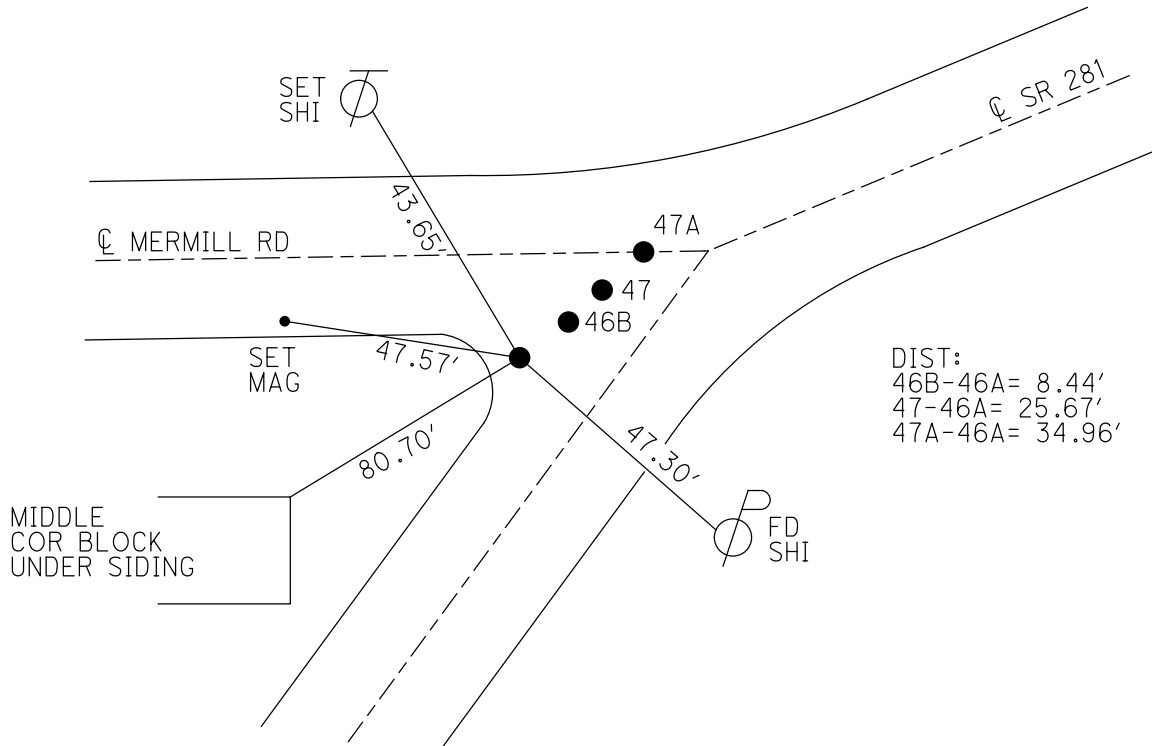
TYPE MONUMENT MAG/WASHER
 ON SURFACE - ~~BELOW~~ ON
 OFFSET Q PAVEMENT 16.5' LT : ~~RT~~
5' TO LT EDGE PAVEMENT
 STATION: 1115+90



HORZ. DATUM: NAD83 2011 GEOID: NAVD88 2018
 GRID: NORTHING: 595571.559 EASTING: 1697333.330

RECORD:
 UNKNOWN ORIGIN
 FD MAG/WASHER
 REF 46A
 3/3/23, JAM
 6/14/23
 10/20/23, DSA

WOOD LPD:
 N: 418006.584
 E: 208864.479



O.D.O.T. DISTRICT 2 SURVEY OFFICE (USE ONLY)

PERSONNEL _____ REFERENCE NO. 46 B SHEET 9 OF 51
 NOTES MILLER DATE 6/14/23 ROUTE SR 281
 H.C. AUBLE WEATHER BREEZY COUNTY WOOD
 R.C. NIESE TEMP. 57° TOWNSHIP MONTGOMERY
 BEJARANO SECTION 21
 DWG BY RHOADES PID CHIP SEAL T 4 N R 12 E

TYPE MONUMENT NAIL

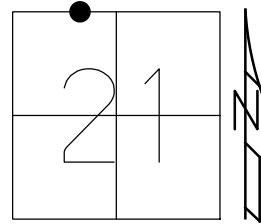
~~ON SURFACE~~ - BELOW 1"

OFFSET \odot PAVEMENT 13.25' LT : ~~RT~~
2.7' TO LT EDGE PAVEMENT

STATION: 1115+98

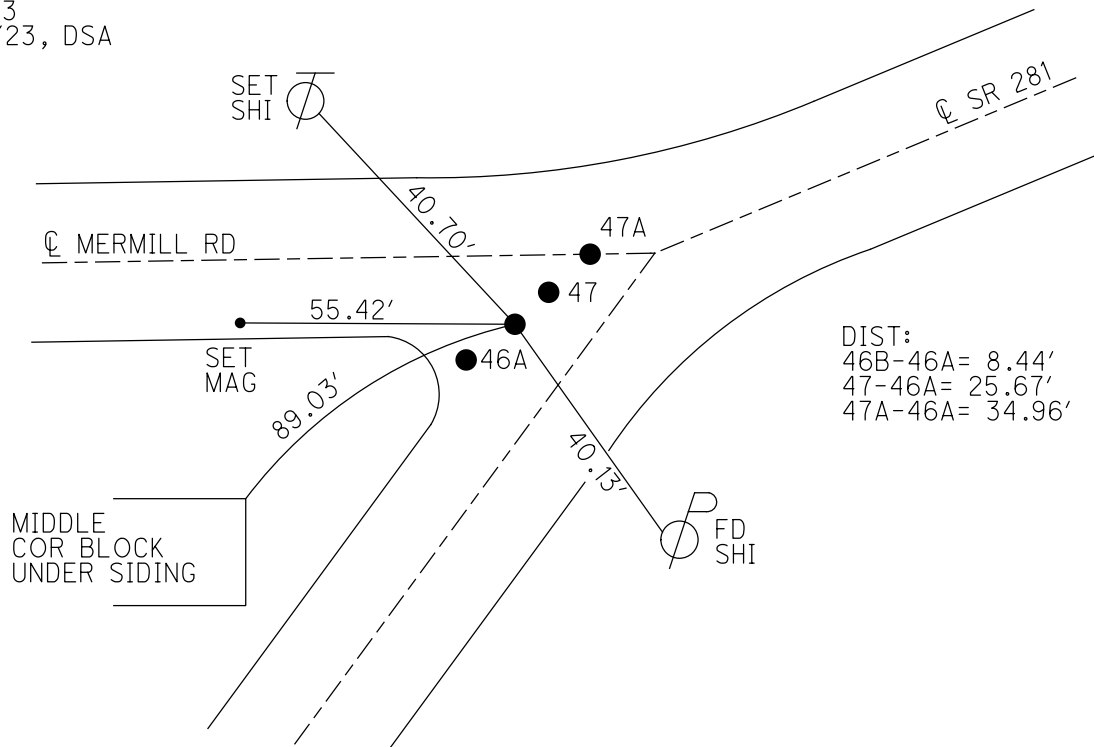
HORIZ.DATUM: NAD83 2011 GEOID: NAVD88 2018

GRID: NORTHING: 595574.021 EASTING: 1697341.450



RECORD:
 UNKNOWN ORIGIN
 FD HOLE
 W/BENT NAIL
 1" DOWN
 REF 46B
 3/3/23, JAM
 6/14/23
 10/20/23, DSA

WOOD LPD:
 N: 418009.153
 E: 208872.566



DIST:
 46B-46A= 8.44'
 47-46A= 25.67'
 47A-46A= 34.96'

O.D.O.T. DISTRICT 2 SURVEY OFFICE (USE ONLY)

PERSONNEL

REFERENCE NO. 47

SHEET 10 OF 51

NOTES MILLER

DATE 6/14/23

ROUTE SR 281

H.C. AUBLE

WEATHER BREEZY

COUNTY WOOD

R.C. NIESE

TEMP. 57°

TOWNSHIP MONTGOMERY

BEJARANO

SECTION 21

DWG BY RHOADES PID CHIP SEAL

T 4 N R 12 E

TYPE MONUMENT R.R.SPIKE

~~ON SURFACE~~ - BELOW 2.5"

OFFSET CL PAVEMENT 11.1' LT : ~~RT~~
3' TO LT EDGE PAVEMENT

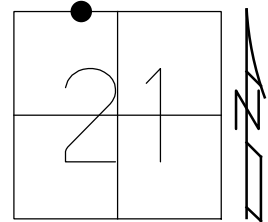
STATION: 1116+16

HORZ.DATUM: NAD83 2011

GEOID: NAVD88 2018

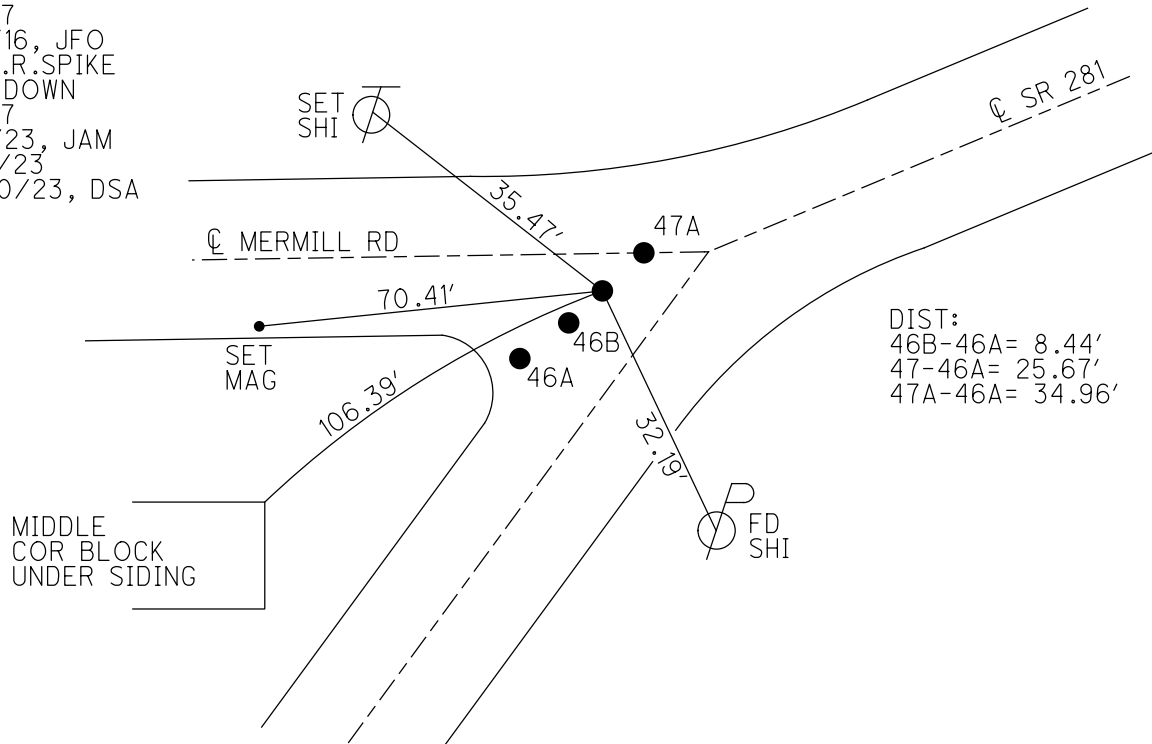
GRID: NORTHING: 595583.228

EASTING: 1697356.232



RECORD:
 SET P.K./WASHER
 3/3/92, MB
 FD P.K./WASHER
 REF47
 11/2/10
 SET MAG/WASHER
 REF47
 7/24/12, SAH
 REF 47
 7/30/12, SAH
 FD P.K./WASHER
 REF47
 8/5/16, JFO
 FD R.R.SPIKE
 2.5" DOWN
 REF47
 3/3/23, JAM
 6/14/23
 10/20/23, DSA

WOOD LPD:
 N: 418018.555
 E: 208887.226

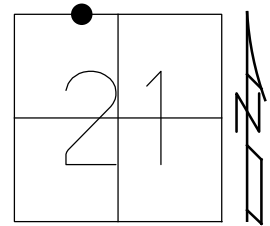


DIST:
 46B-46A= 8.44'
 47-46A= 25.67'
 47A-46A= 34.96'

O.D.O.T. DISTRICT 2 SURVEY OFFICE (USE ONLY)

PERSONNEL _____ REFERENCE NO. 47 A SHEET 11 OF 51
 NOTES MILLER DATE 6/14/23 ROUTE SR 281
 H.C. AUBLE WEATHER BREEZY COUNTY WOOD
 R.C. NIESE TEMP. 57° TOWNSHIP MONTGOMERY
 BEJARANO SECTION 21
 DWG BY RHOADES PID CHIP SEAL T 4 N R 12 E

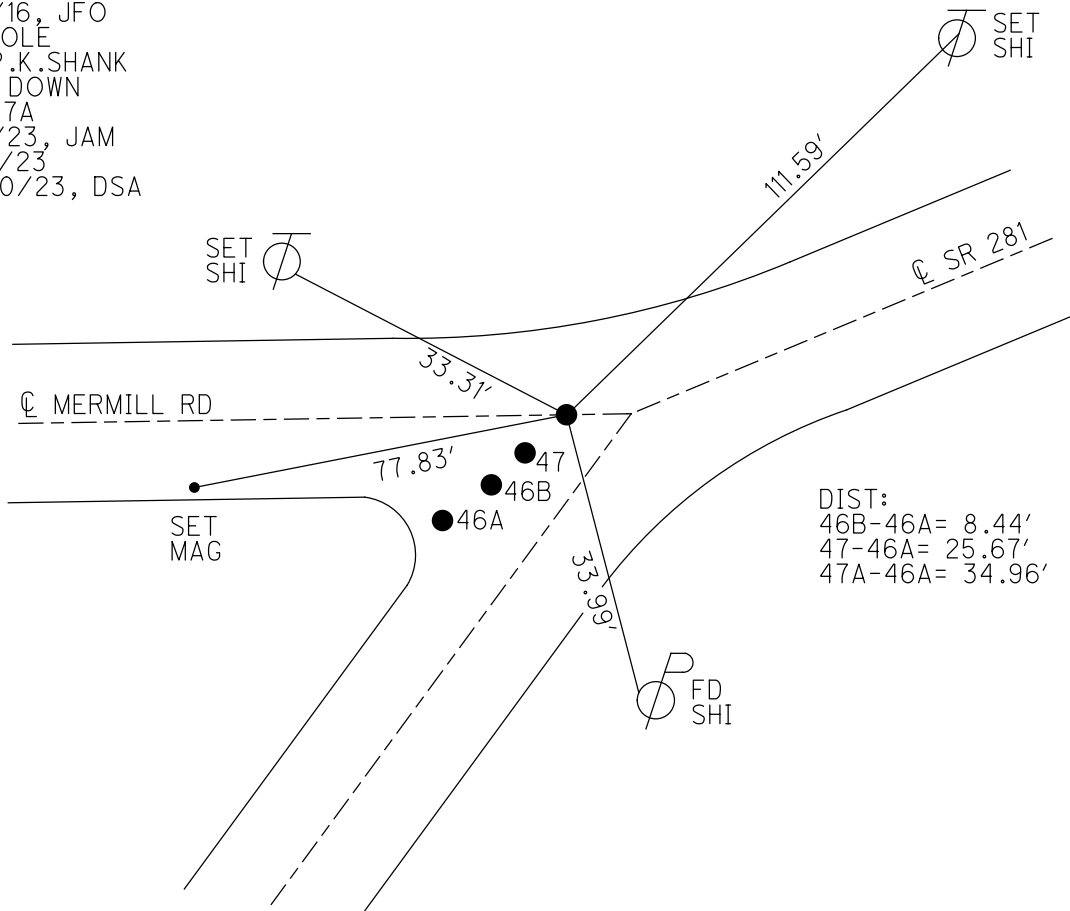
TYPE MONUMENT P.K.SHANK
~~ON SURFACE~~ - BELOW 1/2"
 OFFSET \odot PAVEMENT 13' LT : ~~RT~~
2.1' TO LT EDGE PAVEMENT
 STATION: 1116+25



HORIZ.DATUM: NAD83 2011 GEOID: NAVD88 2018
 GRID: NORTHING: 595590.433 EASTING: 1697362.735

RECORD:
 UNKNOWN ORIGIN
 FD P.K.NAIL
 SET MAG/WASHER
 8/5/16, JFO
 FD HOLE
 W/ P.K.SHANK
 0.5" DOWN
 REF47A
 3/3/23, JAM
 6/14/23
 10/20/23, DSA

WOOD LPD:
 N: 418025.845
 E: 208893.635



O.D.O.T. DISTRICT 2 SURVEY OFFICE (USE ONLY)

PERSONNEL

REFERENCE NO. 48

SHEET 13 OF 52

NOTES RHOADES

DATE 8/8/16

ROUTE SR 281

H.C. O'DONNELL

WEATHER FAIR

COUNTY WOOD

R.C. RHOADES

TEMP. 70°

TOWNSHIP MONTGOMERY

SECTION 21

DWG BY RHOADES

PID _____

T 4 N R 21 E

TYPE MONUMENT 1/2" IPIN IN STONE

~~ON SURFACE~~ - BELOW 8"

OFFSET C PAVEMENT 110.4' REC ~~LT~~ : RT

- TO - EDGE PAVEMENT

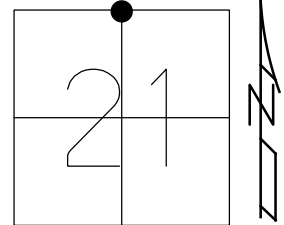
STATION: 1118+77

HORZ.DATUM: NAD83 2011

GEOID: NAVD88 2018

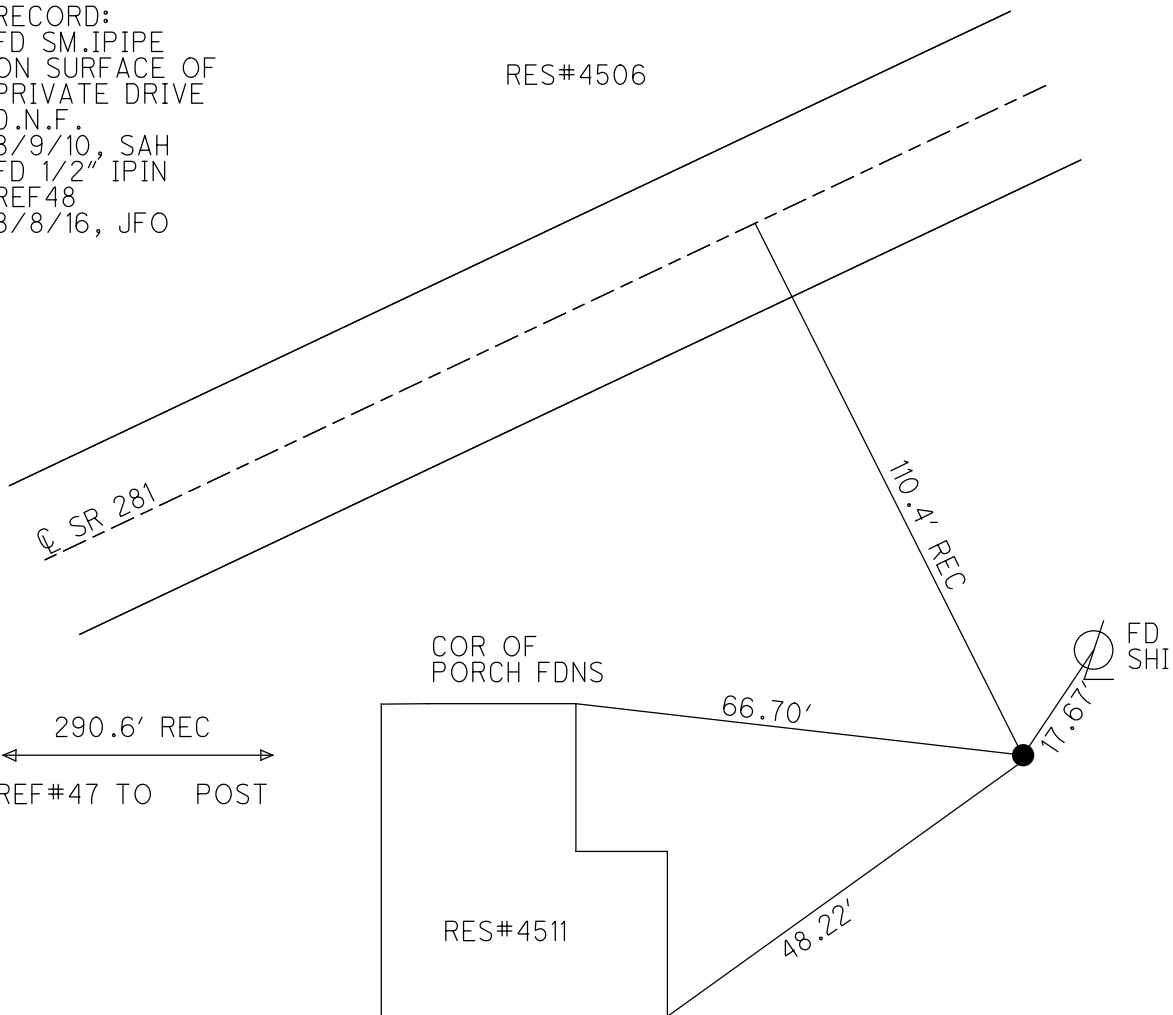
GRID: NORTHING: 595589.619

EASTING: 1697644.509



RECORD:
FD SM.IPIPE
ON SURFACE OF
PRIVATE DRIVE
D.N.F.
8/9/10, SAH
FD 1/2" IPIN
REF48
8/8/16, JFO

RES#4506



O.D.O.T. DISTRICT 2 SURVEY OFFICE (USE ONLY)

PERSONNEL _____ REFERENCE NO. 49 SHEET 13 OF 51
 NOTES MILLER DATE 6/14/23 ROUTE SR 281
 H.C. AUBLE WEATHER BREEZY COUNTY WOOD
 R.C. NIESE TEMP. 57° TOWNSHIP MONTGOMERY
BEJARANO SECTION 16
 DWG BY RHOADES PID CHIP SEAL T 4 N R 12 E

TYPE MONUMENT MAG/WASHER

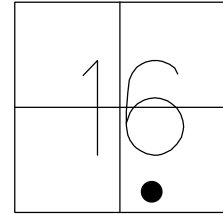
ON SURFACE - ~~BELOW~~ ON _____

OFFSET \odot PAVEMENT 0.8' LT : ~~RT~~
9.3' TO LT EDGE PAVEMENT

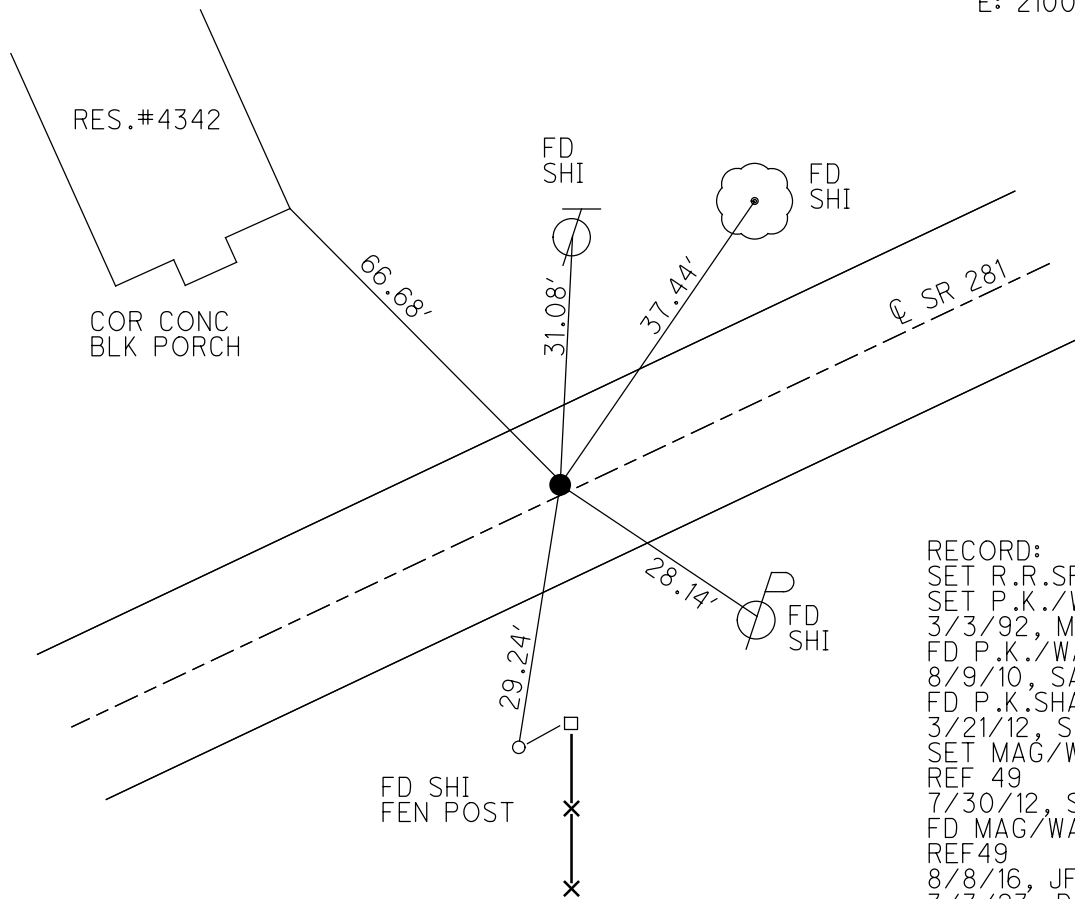
STATION: 1129+18

HORIZ.DATUM: NAD83 2011 GEOID: NAVD88 2018

GRID: NORTHING: 596111.385 EASTING: 1698548.369



WOOD LPD:
 N: 418562.439
 E: 210072.386

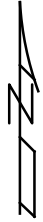
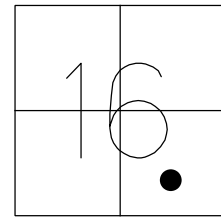


RECORD:
 SET R.R.SPIKE
 SET P.K./WASHER
 3/3/92, MB
 FD P.K./WASHER
 8/9/10, SAH
 FD P.K.SHANK
 3/21/12, SAH
 SET MAG/WASHER
 REF 49
 7/30/12, SAH
 FD MAG/WASHER
 REF 49
 8/8/16, JFO
 3/3/23, DSA
 6/14/23
 10/20/23, DSA

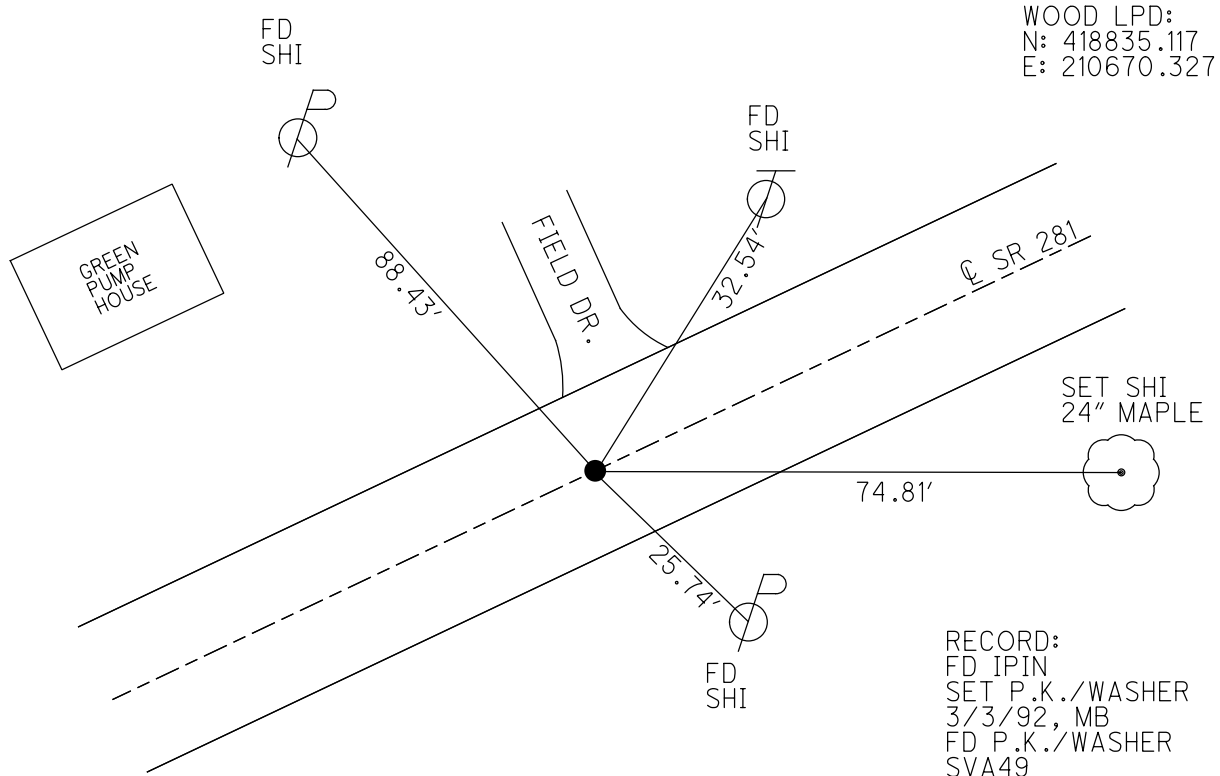
O.D.O.T. DISTRICT 2 SURVEY OFFICE (USE ONLY)

PERSONNEL _____ REFERENCE NO. 49 A SHEET 14 OF 51
 NOTES MILLER DATE 6/14/23 ROUTE SR 281
 H.C. AUBLE WEATHER BREEZY COUNTY WOOD
 R.C. NIESE TEMP. 57° TOWNSHIP MONTGOMERY
 _____ BEJARANO SECTION 16
 DWG BY RHOADES PID CHIP SEAL T 4 N R 12 E

TYPE MONUMENT MAG SHANK
 ON SURFACE - ~~BELOW~~ ON _____
 OFFSET Q PAVEMENT 0.4' ~~RT~~ : RT
9.8' TO RT EDGE PAVEMENT
 STATION: 1135+75



HORZ.DATUM: NAD83 2011 GEOID: NAVD88 2018
 GRID: NORTHING: 596376.128 EASTING: 1699149.807



WOOD LPD:
 N: 418835.117
 E: 210670.327

RECORD:
 FD IPIN
 SET P.K./WASHER
 3/3/92, MB
 FD P.K./WASHER
 SVA49
 11/2/10, SAH
 3/21/12, MC
 SET MAG/WASHER
 REFA49
 7/24/12, MC
 FD MAG SHANK
 REF49A
 6/14/23
 10/20/23, DSA

O.D.O.T. DISTRICT 2 SURVEY OFFICE (USE ONLY)

PERSONNEL

REFERENCE NO. 49 B

SHEET 15 OF 51

NOTES MILLER DATE 6/14/23

ROUTE SR 281

H.C. AUBLE WEATHER BREEZY

COUNTY WOOD

R.C. NIESE TEMP. 57°

TOWNSHIP MONTGOMERY

BEJARANO

SECTION 16

DWG BY RHOADES PID CHIP SEAL

T 4 N R 12 E

TYPE MONUMENT MAG/WASHER

ON SURFACE - ~~BELOW~~ ON

OFFSET \odot PAVEMENT 2.8' LT : ~~RT~~

8.0' TO RT EDGE PAVEMENT

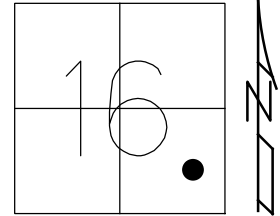
STATION: 1138+94

HORIZ.DATUM: NAD83 2011

GEOID: NAVD88 2018

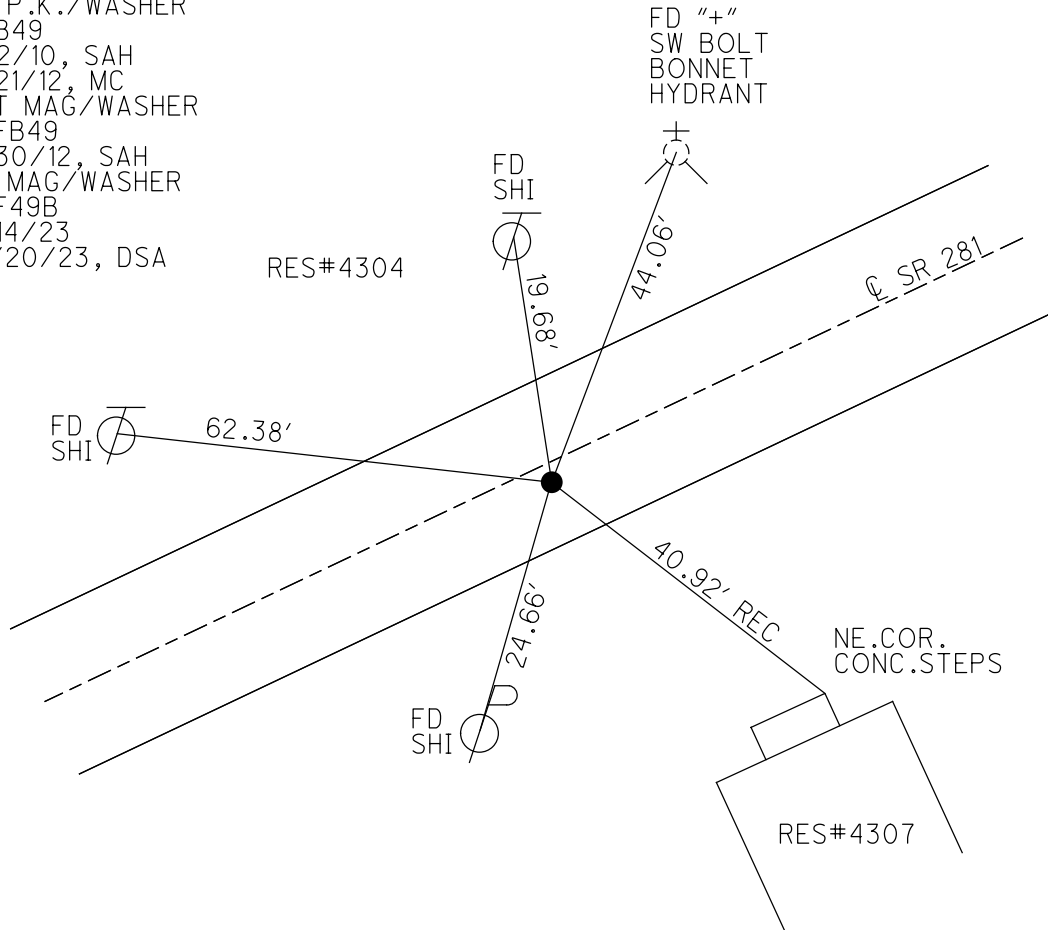
GRID: NORTHING: 596504.216

EASTING: 1699440.971



RECORD:
 IRON BOLT
 SET P.K./WASHER
 3/3/92, MB
 FD P.K./WASHER
 SVB49
 11/2/10, SAH
 3/21/12, MC
 SET MAG/WASHER
 REFB49
 7/30/12, SAH
 FD MAG/WASHER
 REF49B
 6/14/23
 10/20/23, DSA

WOOD LPD:
 N: 418967.045
 E: 210959.799



O.D.O.T. DISTRICT 2 SURVEY OFFICE (USE ONLY)

PERSONNEL

REFERENCE NO. 49 BA

SHEET 16 OF 51

NOTES MILLER
 H.C. AUBLE
 R.C. NIESE
BEJARANO

DATE 6/14/23
 WEATHER BREEZY
 TEMP. 57°

ROUTE SR 281
 COUNTY WOOD
 TOWNSHIP MONTGOMERY
 SECTION 16

DWG BY RHOADES PID CHIP SEAL

T 4 N R 12 E

TYPE MONUMENT MAG/WASHER

ON SURFACE - ~~BELOW~~ ON

OFFSET \varnothing PAVEMENT 2.2' ~~±~~ : RT
7.6' TO RT EDGE PAVEMENT

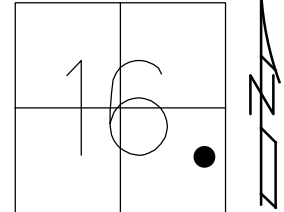
STATION: 1142+69

HORZ. DATUM: NAD83 2011

GEOID: NAVD88 2018

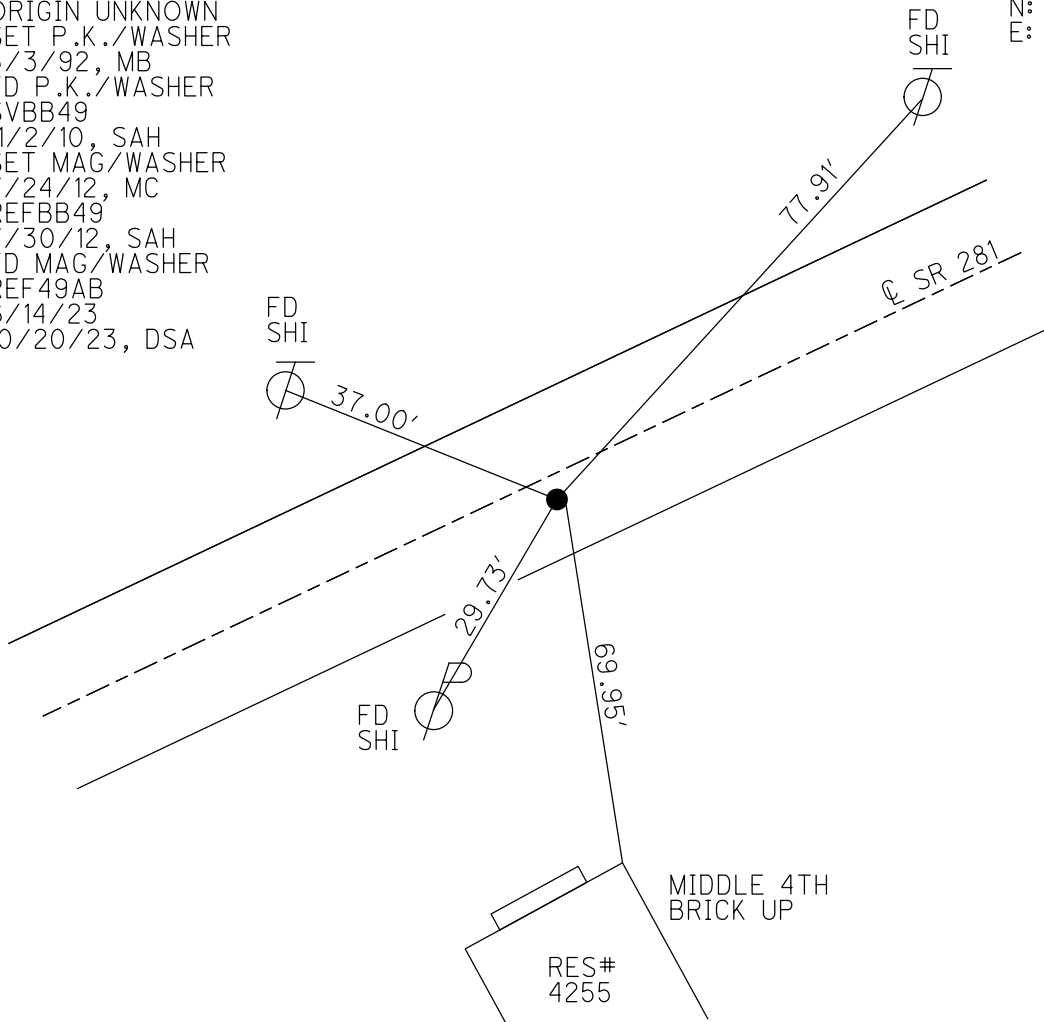
GRID: NORTHING: 596654.145

EASTING: 1699440.905



RECORD:
 ORIGIN UNKNOWN
 SET P.K./WASHER
 3/3/92, MB
 FD P.K./WASHER
 SVBB49
 11/2/10, SAH
 SET MAG/WASHER
 7/24/12, MC
 REFBB49
 7/30/12, SAH
 FD MAG/WASHER
 REF49AB
 6/14/23
 10/20/23, DSA

WOOD LPD:
 N: 419121.511
 E: 211301.752



O.D.O.T. DISTRICT 2 SURVEY OFFICE (USE ONLY)

PERSONNEL

REFERENCE NO. 49 BB

SHEET 17 OF 51

NOTES MILLER DATE 6/14/23
 H.C. AUBLE WEATHER BREEZY
 R.C. NIESE TEMP. 57°
BEJARANO

ROUTE SR 281
 COUNTY WOOD
 TOWNSHIP MONTGOMERY
 SECTION 16

DWG BY RHOADES PID CHIP SEAL

T 4 N R 12 E

TYPE MONUMENT MAG/WASHER

ON SURFACE - ~~BELOW~~ ON

OFFSET 0.9' ~~RT~~ : RT

10.6' TO RT EDGE PAVEMENT

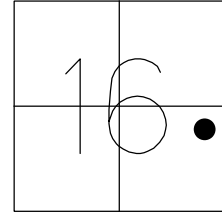
STATION: 1145+41

HORIZ.DATUM: NAD83 2011

GEOID: NAVD88 2018

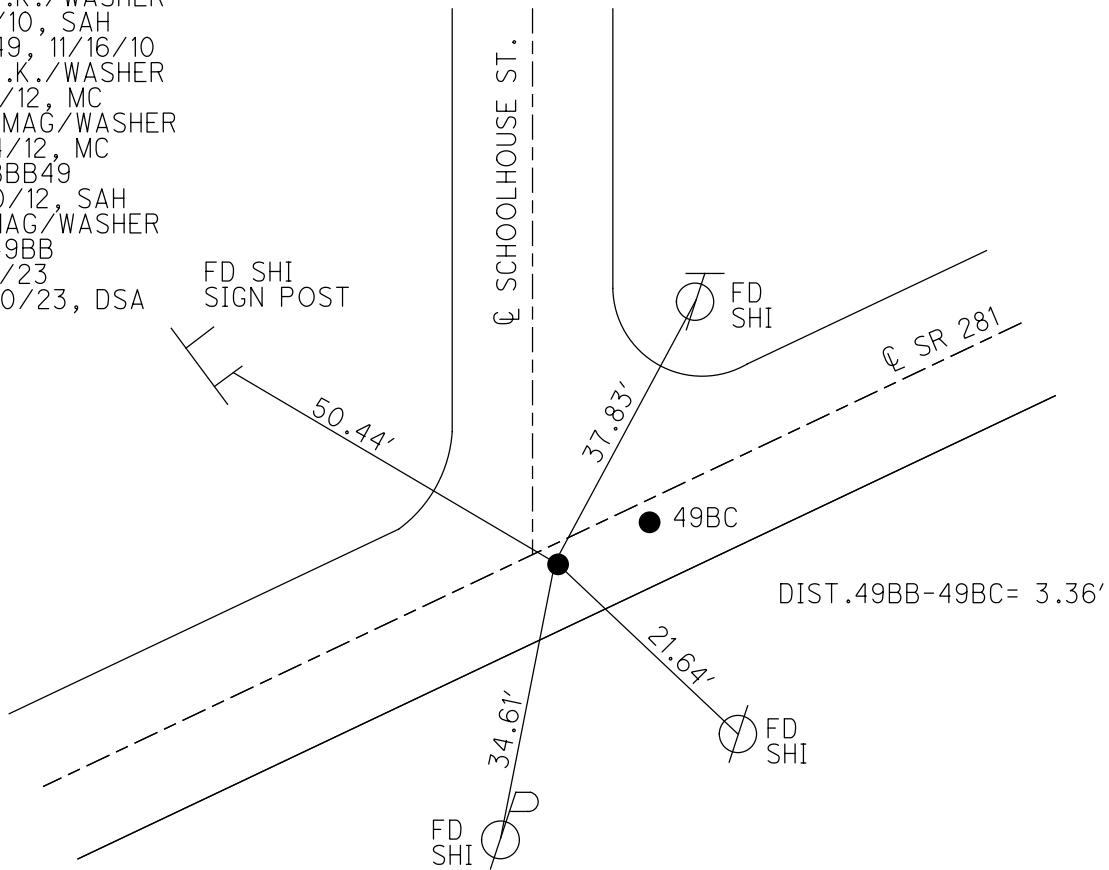
GRID: NORTHING: 596762.313

EASTING: 1700032.100



RECORD:
 ORIGIN UNKNOWN
 SET P.K./WASHER
 3/3/92, MB
 FD P.K./WASHER
 8/9/10, SAH
 BBB49, 11/16/10
 FD P.K./WASHER
 3/21/12, MC
 SET MAG/WASHER
 7/24/12, MC
 REFBBB49
 7/30/12, SAH
 FD MAG/WASHER
 REF49BB
 6/14/23
 10/20/23, DSA

WOOD LPD:
 N: 419232.941
 E: 211547.518



O.D.O.T. DISTRICT 2 SURVEY OFFICE (USE ONLY)

PERSONNEL

REFERENCE NO. 49 BC

SHEET 18 OF 51

NOTES MILLER

DATE 6/14/23

ROUTE SR 281

H.C. AUBLE

WEATHER BREEZY

COUNTY WOOD

R.C. NIESE

TEMP. 57°

TOWNSHIP MONTGOMERY

BEJARANO

SECTION 16

DWG BY RHOADES

PID CHIP SEAL

T 4 N R 12 E

TYPE MONUMENT MAG/WASHER

ON SURFACE - ~~BELOW~~ ON _____

OFFSET Q PAVEMENT 0.7' ~~LT~~ : RT

10.8' TO LT EDGE PAVEMENT

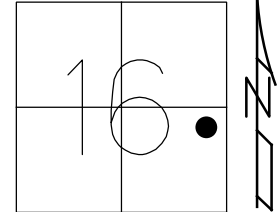
STATION: 114544.35

HORZ.DATUM: NAD83 2011

GEOID: NAVD88 2018

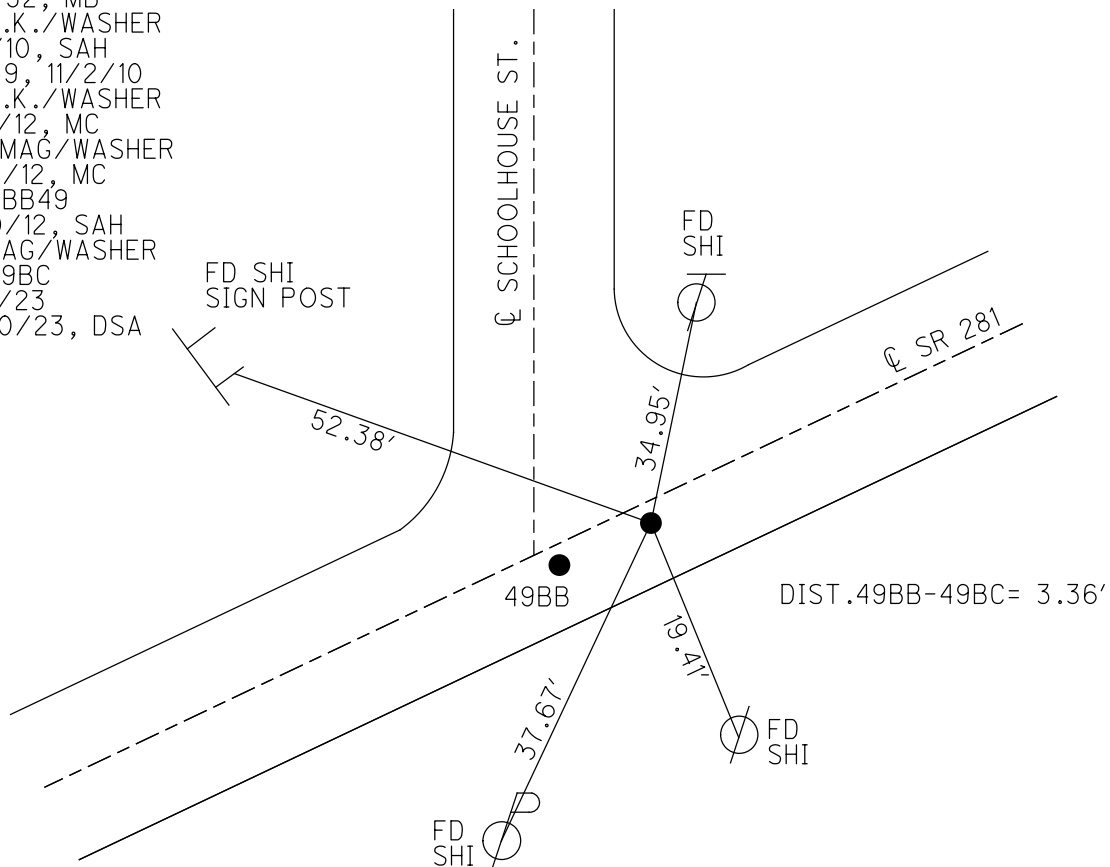
GRID: NORTHING: 596763.724

EASTING: 1700035.177



RECORD:
 ORIGIN UNKNOWN
 SET P.K./WASHER
 3/3/92, MB
 FD P.K./WASHER
 8/9/10, SAH
 BBB49, 11/2/10
 FD P.K./WASHER
 3/21/12, MC
 SET MAG/WASHER
 7/24/12, MC
 REFBBB49
 7/30/12, SAH
 FD MAG/WASHER
 REF49BC
 6/14/23
 10/20/23, DSA

WOOD LPD:
 N: 419234.392
 E: 211550.576



O.D.O.T. DISTRICT 2 SURVEY OFFICE (USE ONLY)

PERSONNEL _____

REFERENCE NO. 49 C

SHEET 17 OF 49

NOTES HUSS

DATE 3/21/12

ROUTE SR 281

H.C. CANTERBURY

WEATHER CLEAR

COUNTY WOOD

R.C. HUSS

TEMP. 74°

TOWNSHIP MONTGOMERY

SECTION 15

T 4 N R 12 E

TYPE MONUMENT P.K./WASHER

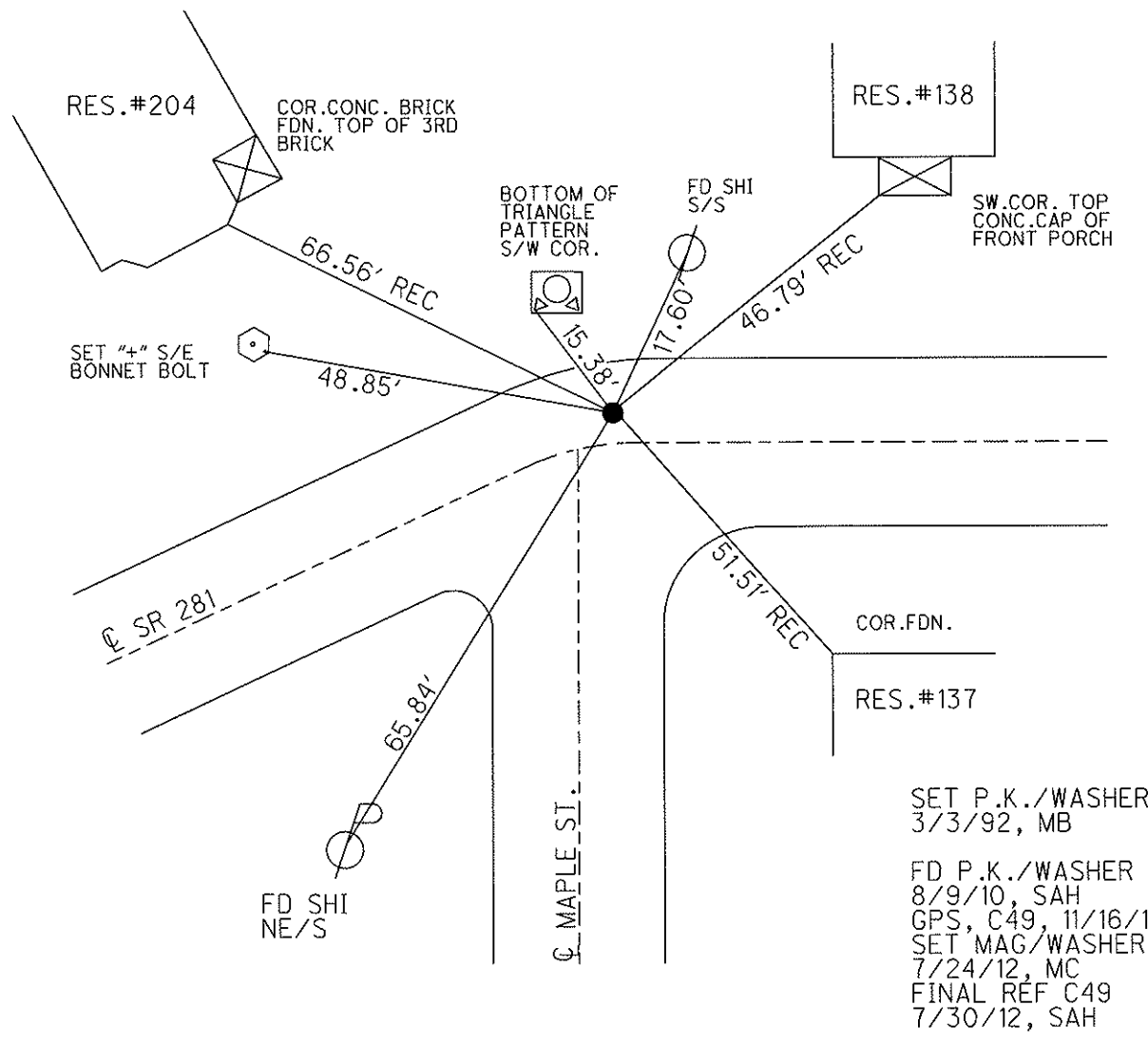
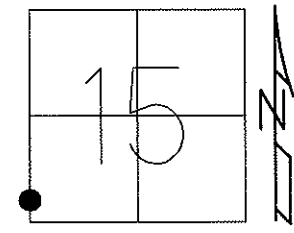
ON SURFACE - ~~BELOW~~ ON

LEFT - ☉ PAV'T - ~~RIGHT~~ 4.0'

- TO - EDGE PAVEMENT

S.L.M. 1148+56, 4.3' EAST OF ☉ MAPLE ST.

Grid: Northing: 596890.948 Easting: 1700326.337



O.D.O.T. DISTRICT 2 SURVEY OFFICE (USE ONLY)

PERSONNEL _____

REFERENCE NO. 49 D

SHEET 18 OF 49

NOTES HUSS

DATE 3/21/12

ROUTE SR 281

H.C. CANTERBURY

WEATHER CLEAR

COUNTY WOOD

R.C. HUSS

TEMP. 74°

TOWNSHIP MONTGOMERY

SECTION 15

T 4 N R 12 E

TYPE MONUMENT MON.BOX

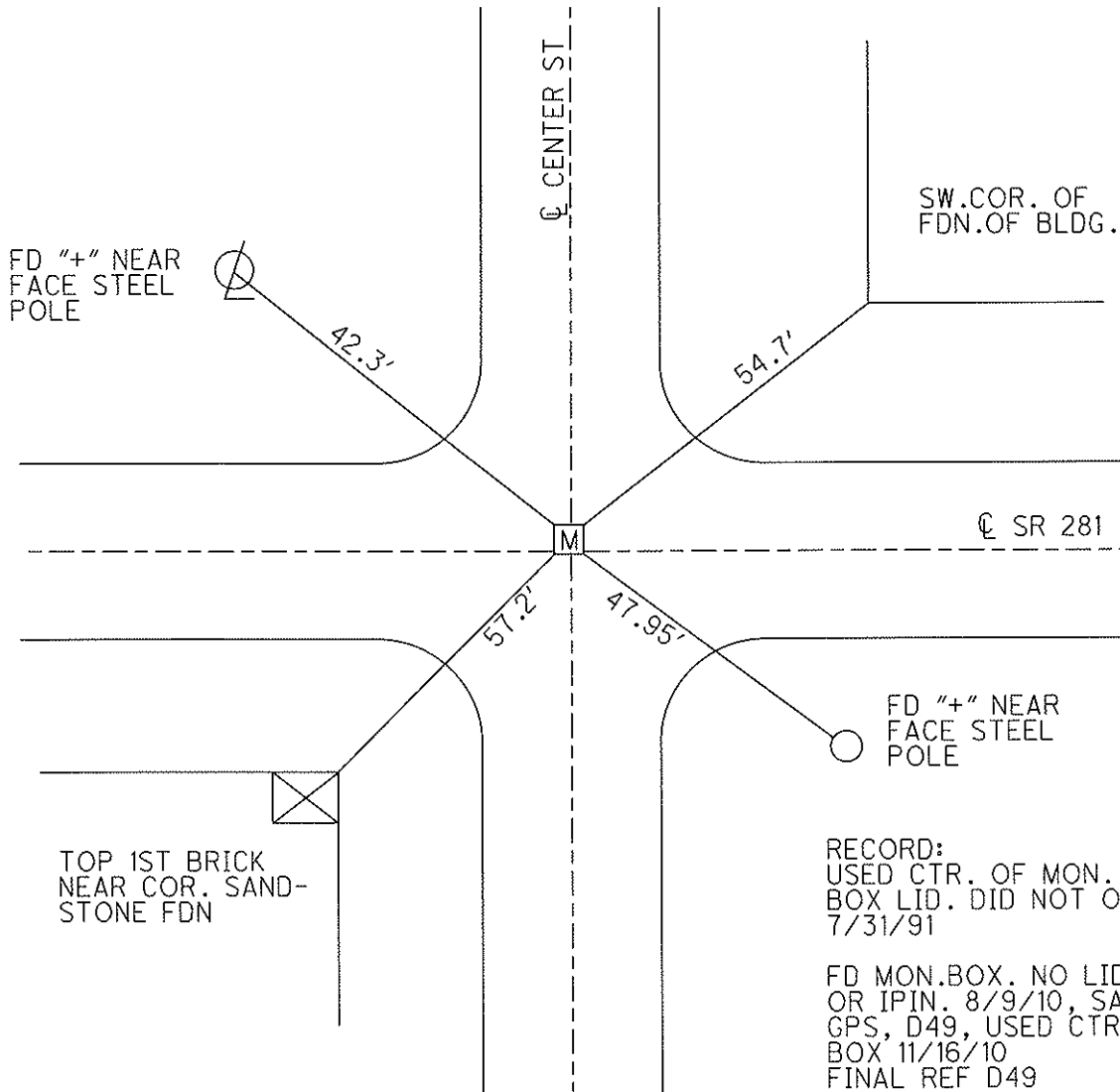
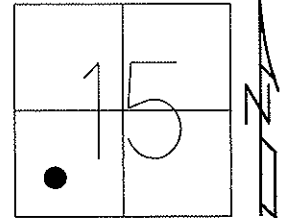
ON SURFACE - ~~BELOW~~ ON

LEFT - ☉ PAV'T - ~~RIGHT~~ 1.8'

- TO - EDGE PAVEMENT

S.L.M. 1155+15, ON ☉ OF CENTER ST.

Grid: Northing: 596884.959 Easting: 1700985.486



RECORD:
USED CTR. OF MON.
BOX LID. DID NOT OPEN.
7/31/91

FD MON.BOX. NO LID
OR IPIN. 8/9/10, SAH
GPS, D49, USED CTR.
BOX 11/16/10
FINAL REF D49
7/30/12, SAH

O.D.O.T. DISTRICT 2 SURVEY OFFICE (USE ONLY)

PERSONNEL

REFERENCE NO. 49 E

SHEET 19 OF 49

NOTES HUSS

DATE 3/21/12

ROUTE SR 281

H.C. CANTERBURY

WEATHER CLEAR

COUNTY WOOD

R.C. HUSS

TEMP. 74°

TOWNSHIP MONTGOMERY

SECTION 15

T 4 N R 12 E

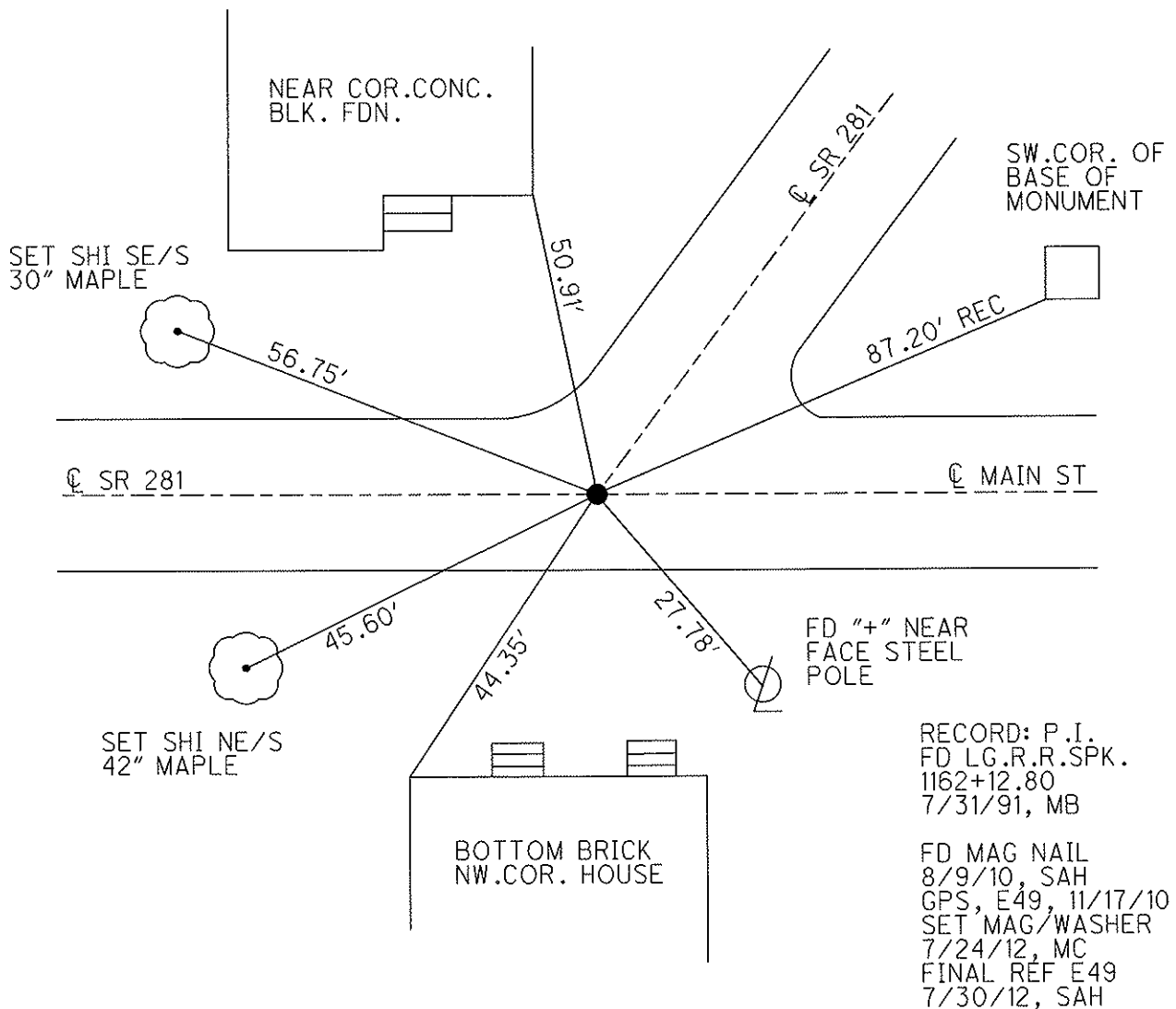
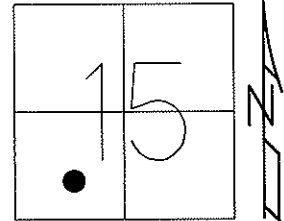
TYPE MONUMENT MAG NAIL

ON SURFACE - ~~BELOW~~ ON

LEFT - ☉ PAV'T - RIGHT ON, ☉ OF 281 W & NE
- TO - EDGE PAVEMENT

S.L.M. 1161+88

Grid: Northing: 596878.99 Easting: 1701659.3844



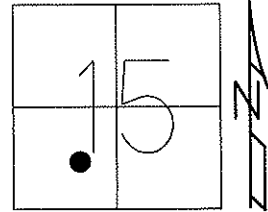
RECORD: P.I.
 FD LG.R.R.SPK.
 1162+12.80
 7/31/91, MB

FD MAG NAIL
 8/9/10, SAH
 GPS, E49, 11/17/10
 SET MAG/WASHER
 7/24/12, MC
 FINAL REF E49
 7/30/12, SAH

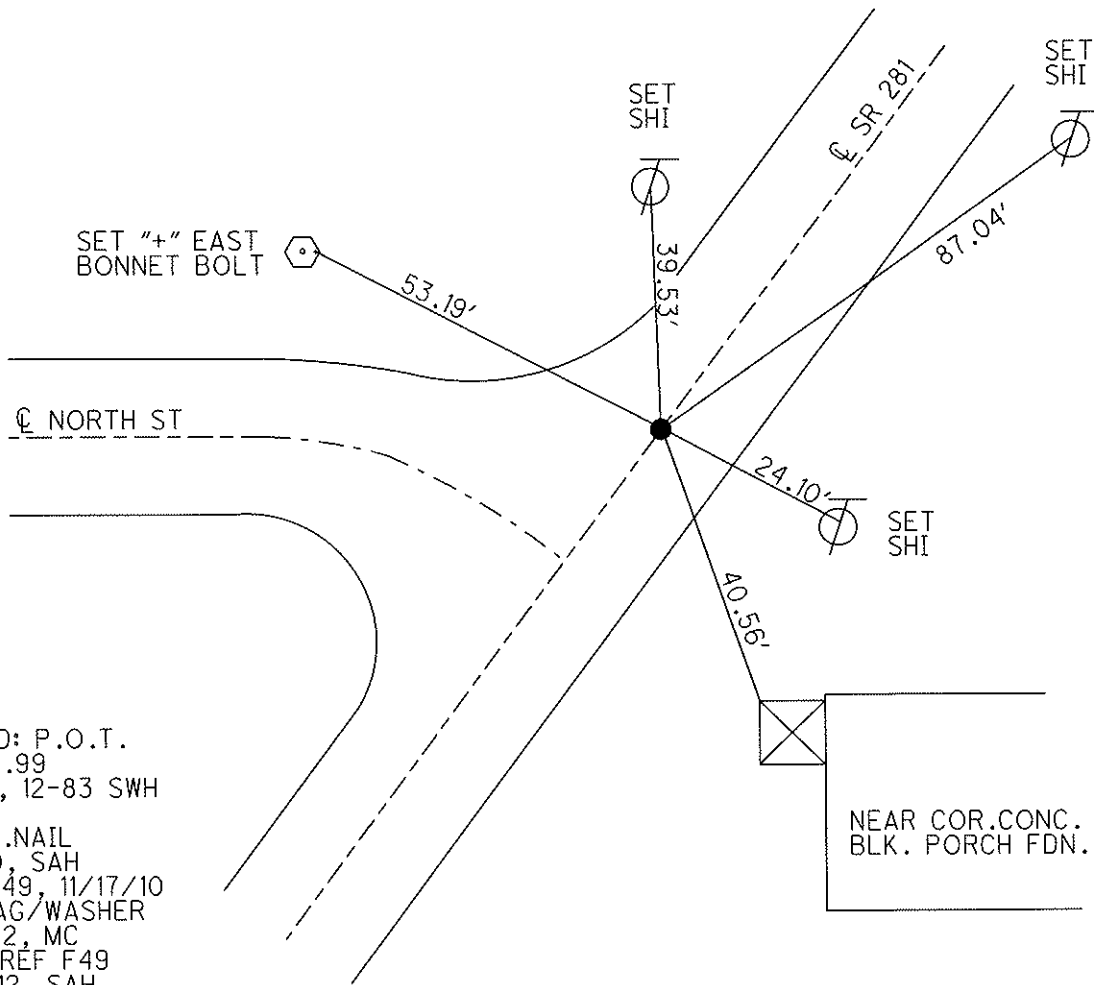
O.D.O.T. DISTRICT 2 SURVEY OFFICE (USE ONLY)

PERSONNEL _____ REFERENCE NO. 49 F SHEET 20 OF 49
 NOTES HUSS DATE 3/21/12 ROUTE SR 281
 H.C. CANTERBURY WEATHER CLEAR COUNTY WOOD
 R.C. HUSS TEMP. 76° TOWNSHIP MONTGOMERY
 _____ SECTION 15
 _____ T. 4 N R. 12 E

TYPE MONUMENT P.K.NAIL
 ON SURFACE - BELOW ON
 LEFT - Q PAV'T - ~~RIGHT~~ 0.3'
 _____ TO _____ EDGE PAVEMENT
 S.L.M. 1166+16.59



Grid: Northing: 597201.005 Easting: 1701907.065



RECORD: P.O.T.
 1166+16.99
 D.N.F., 12-83 SWH
 FD P.K.NAIL
 8/9/10, SAH
 GPS, F49, 11/17/10
 SET MAG/WASHER
 7/24/12, MC
 FINAL REF F49
 7/30/12, SAH

O.D.O.T. DISTRICT 2 SURVEY OFFICE (USE ONLY)

PERSONNEL _____

REFERENCE NO. 49 G

SHEET 21 OF 49

NOTES HUSS

DATE 3/21/12

ROUTE SR 281

H.C. HUSS

WEATHER CLEAR

COUNTY WOOD

R.C. HARBAUGH

TEMP. 78°

TOWNSHIP MONTGOMERY

SECTION 15

T 4 N R 12 E

TYPE MONUMENT MAG NAIL

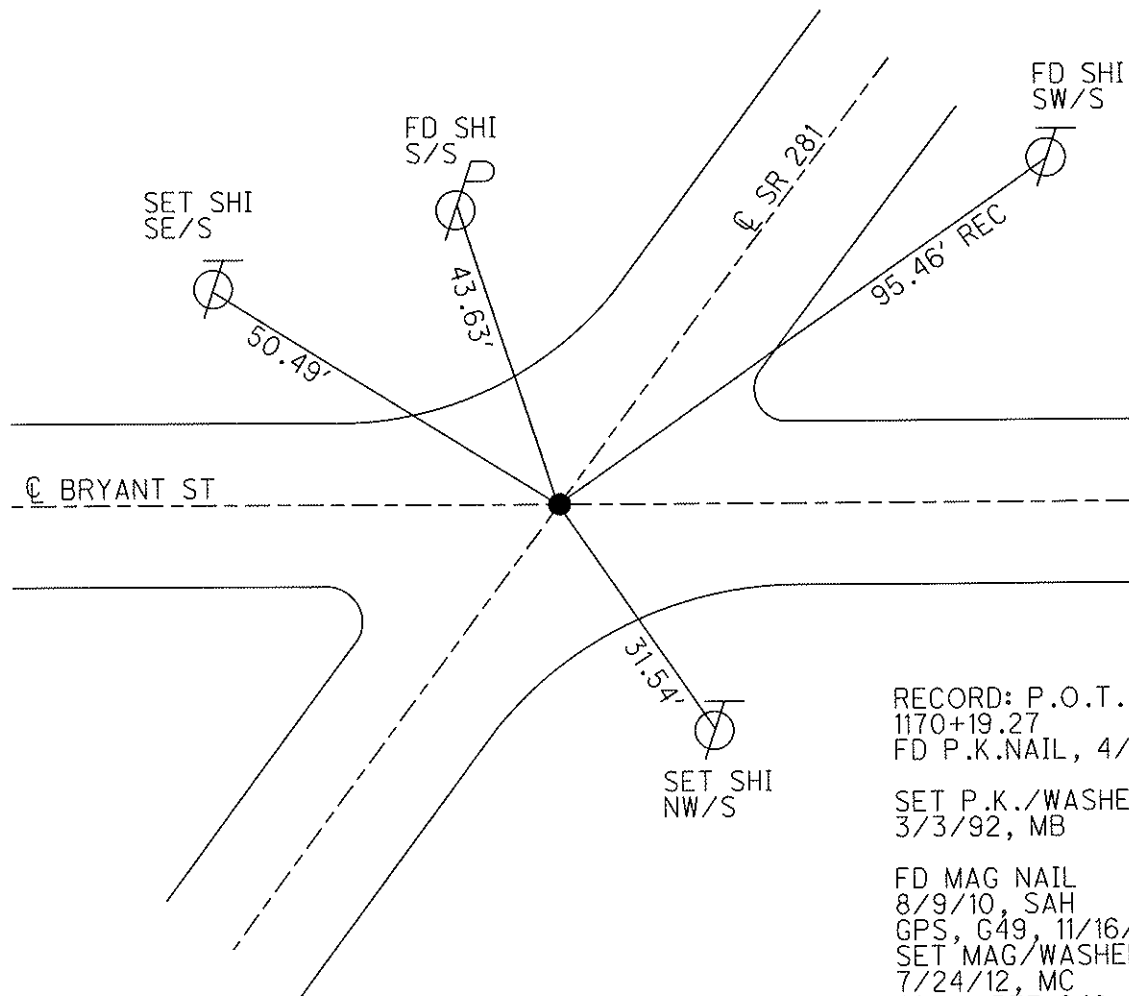
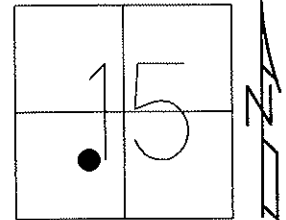
ON SURFACE - BELOW ON

~~LEFT~~ - Q PAV'T - RIGHT 0.2'

- TO - EDGE PAVEMENT

S.L.M. 1170+19.27

Grid: Northing: 597518.402 Easting: 1702151.242



RECORD: P.O.T.
1170+19.27
FD P.K.NAIL, 4/17/70

SET P.K./WASHER
3/3/92, MB

FD MAG NAIL
8/9/10, SAH
GPS, G49, 11/16/10
SET MAG/WASHER
7/24/12, MC
FINAL REF G49
7/30/12, SAH

O.D.O.T. DISTRICT 2 SURVEY OFFICE (USE ONLY)

PERSONNEL _____

REFERENCE NO. 49 GH

SHEET 22 OF 49

NOTES HUSS

DATE 3/21/12

ROUTE SR 281

H.C. HUSS

WEATHER CLEAR

COUNTY WOOD

R.C. HARBAUGH

TEMP. 80°

TOWNSHIP MONTGOMERY

SECTION 15

T 4 N R 12 E

TYPE MONUMENT P.K.NAIL, D.N.F.

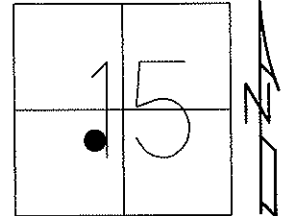
ON SURFACE - BELOW _____

LEFT - ϕ PAV'T - RIGHT _____

_____ TO _____ EDGE PAVEMENT

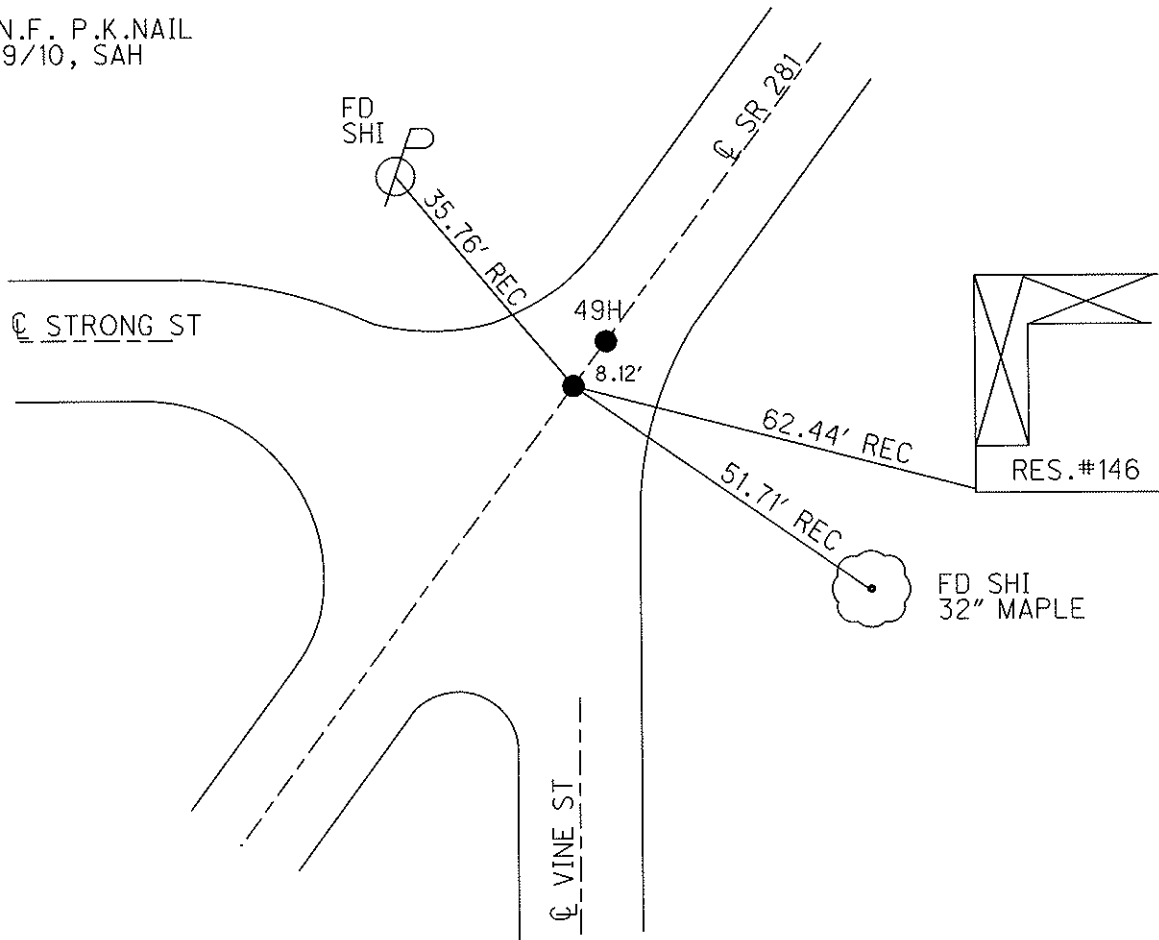
S.L.M. 1173+87.68

Grid: Northing: _____ Easting: _____



RECORD: P.O.T.
1173+87.68
FD P.K.NAIL, 4/17/70

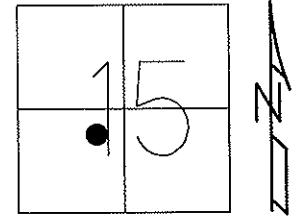
D.N.F. P.K.NAIL
8/9/10, SAH



O.D.O.T. DISTRICT 2 SURVEY OFFICE (USE ONLY)

PERSONNEL	REFERENCE NO. <u>49 H</u>	SHEET <u>23</u> OF <u>49</u>
NOTES <u>HUSS</u>	DATE <u>3/21/12</u>	ROUTE <u>SR 281</u>
H.C. <u>HUSS</u>	WEATHER <u>CLEAR</u>	COUNTY <u>WOOD</u>
R.C. <u>HARBAUGH</u>	TEMP. <u>80°</u>	TOWNSHIP <u>MONTGOMERY</u>
		SECTION <u>11</u>
		T <u>4</u> N R <u>12</u> E

TYPE MONUMENT P.K./WASHER
~~ON SURFACE~~ - BELOW 0.1'
 LEFT - CL PAV'T - RIGHT ON
- TO - EDGE PAVEMENT
 S.L.M. 1173+95.80
 Grid: Northing: 597816.676 Easting: 1702380.570

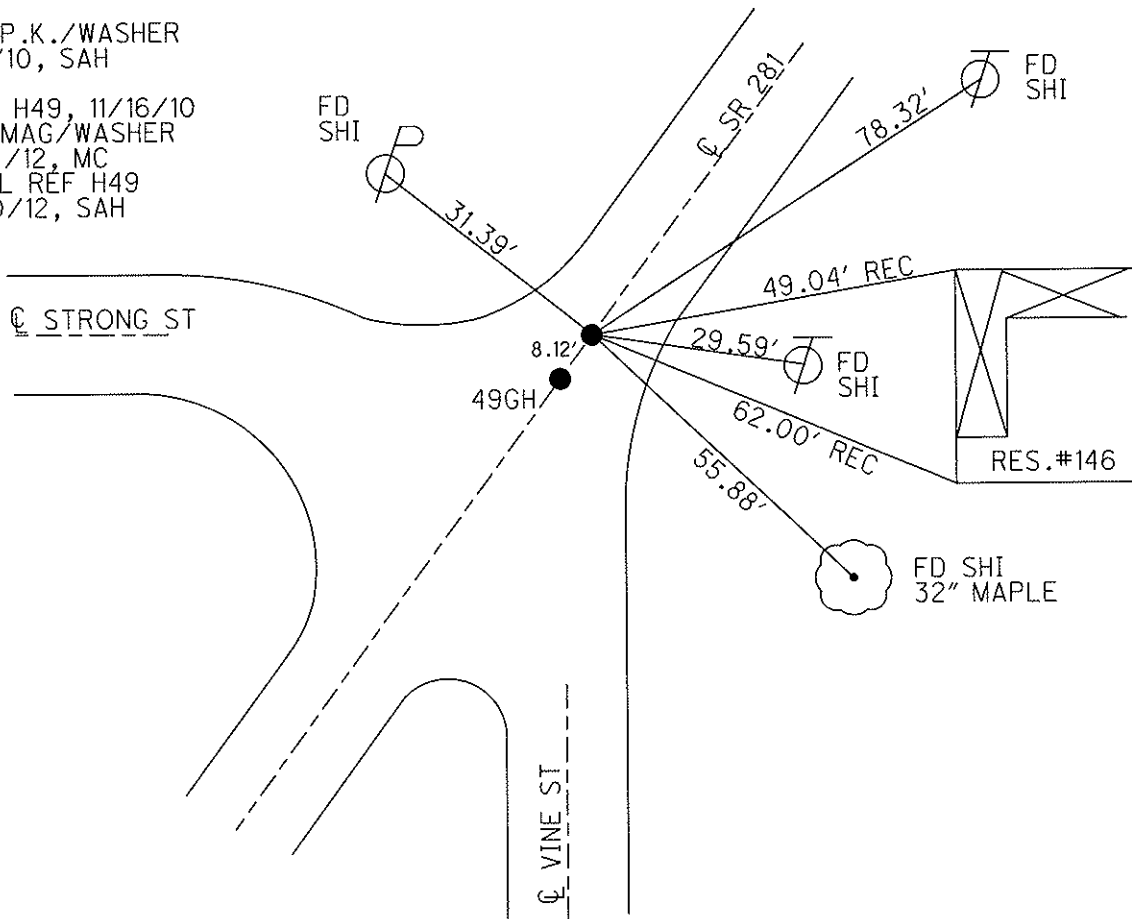


RECORD: P.O.T.
 1173+95.80
 FD P.K.NAIL, 4/17/70

D.N.F. P.K.NAIL
 12-83, SWH

SET P.K./WASHER
 8/9/10, SAH

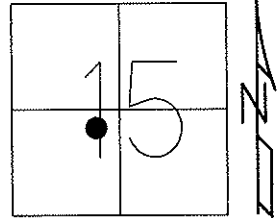
GPS, H49, 11/16/10
 SET MAG/WASHER
 7/24/12, MC
 FINAL REF H49
 7/30/12, SAH



O.D.O.T. DISTRICT 2 SURVEY OFFICE (USE ONLY)

PERSONNEL	REFERENCE NO. <u>49 I</u>	SHEET <u>24</u> OF <u>49</u>
NOTES <u>HUSS</u>	DATE <u>3/21/12</u>	ROUTE <u>SR 281</u>
H.C. <u>HUSS</u>	WEATHER <u>CLEAR</u>	COUNTY <u>WOOD</u>
R.C. <u>HARBAUGH</u>	TEMP. <u>80°</u>	TOWNSHIP <u>MONTGOMERY</u>
		SECTION <u>15</u>
		T <u>4</u> N R <u>12</u> E

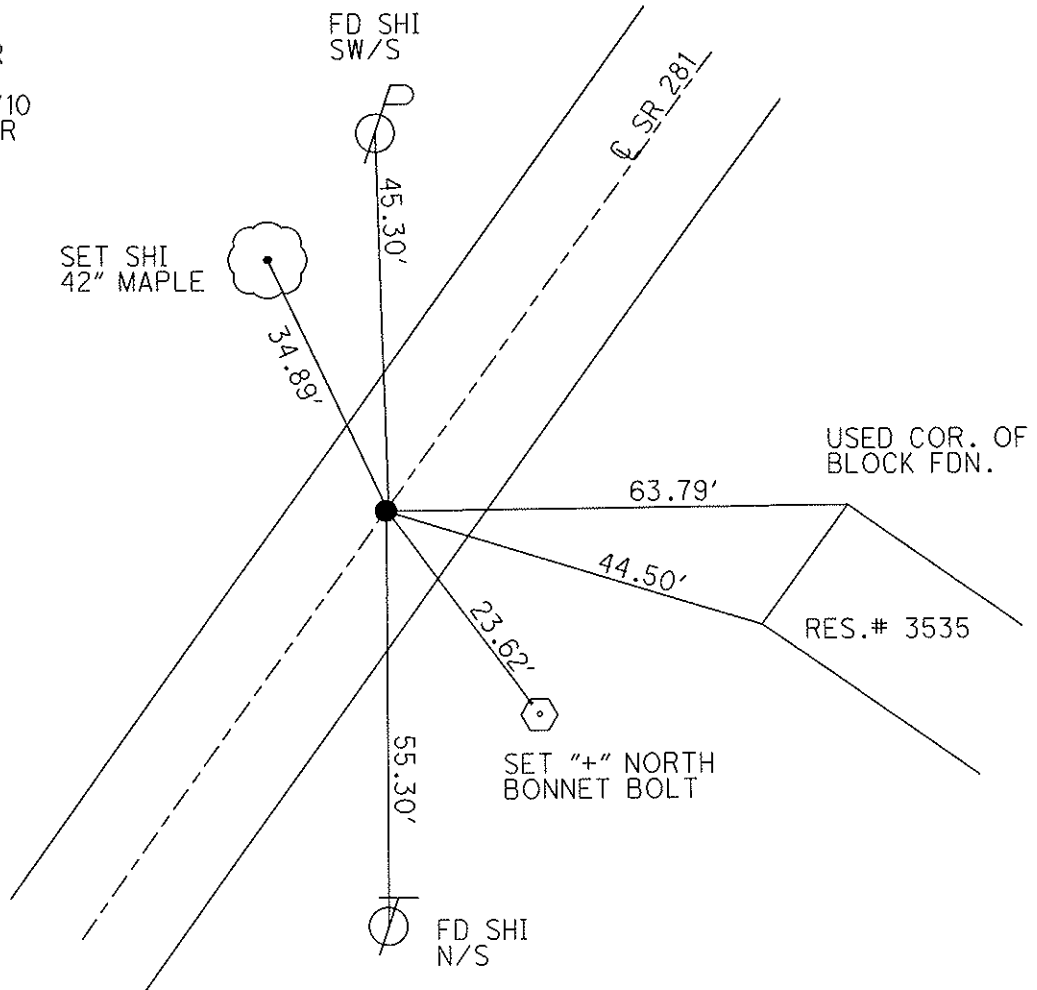
TYPE MONUMENT P.K./WASHER
 ON SURFACE - ~~BELOW~~ ON
 LEFT - C PAV'T - RIGHT ON
12' TO RT EDGE PAVEMENT
 S.L.M. 1178+50



Grid: Northing: 598197.188 Easting: 1702673.332

SET P.K./WASHER
3/3/92, MB

FD P.K./WASHER
8/9/10, SAH
GPS, I49, 11/16/10
SET MAG/WASHER
7/27/12, MC
FINAL REF I49
7/30/12, SAH



O.D.O.T. DISTRICT 2 SURVEY OFFICE (USE ONLY)

PERSONNEL _____

REFERENCE NO. 49 J

SHEET 25 OF 49

NOTES HUSS

DATE 3/21/12

ROUTE SR 281

H.C. HUSS

WEATHER CLEAR

COUNTY WOOD

R.C. HARBAUGH

TEMP. 80°

TOWNSHIP MONTGOMERY

SECTION 15

T 4 N R 12 E

TYPE MONUMENT MON.BOX

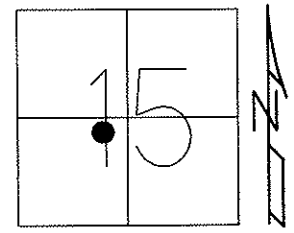
ON SURFACE - ~~BELOW~~ ON

LEFT - Q PAV'T - RIGHT ON

13.9' TO RT EDGE PAVEMENT

S.L.M. 1180+08

Grid: Northing: 598321.959 Easting: 1702769.281

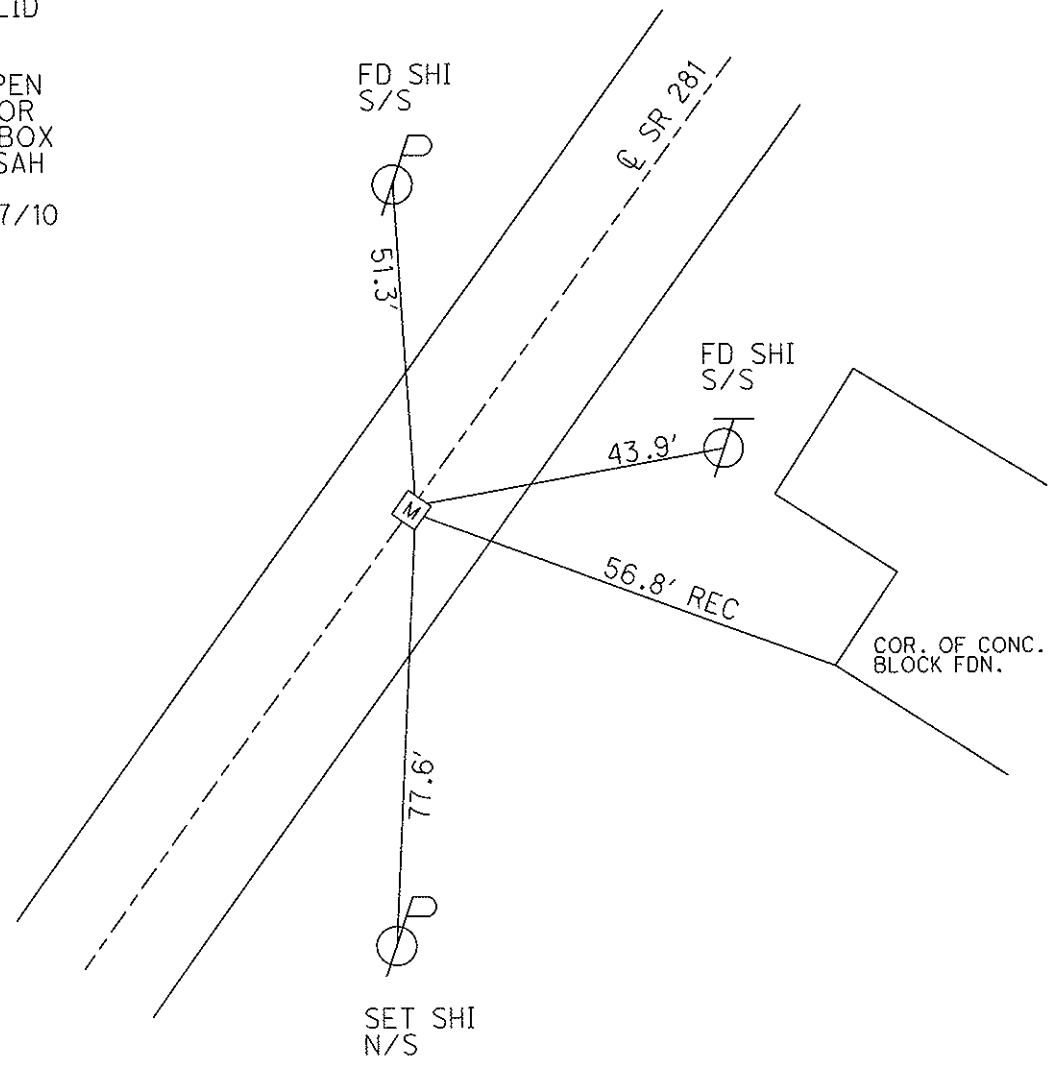


DID NOT OPEN
USED CTR.OF LID
7/31/91, MB

COULD NOT OPEN
USED MARKS FOR
CTR. OF MON.BOX
LID. 8/9/10, SAH

GPS, J49, 11/17/10

FINAL REF J49
7/30/12, SAH



O.D.O.T. DISTRICT 2 SURVEY OFFICE (USE ONLY)

PERSONNEL _____

REFERENCE NO. 49 K

SHEET 26 OF 49

NOTES HUSS

DATE 3/21/12

ROUTE SR 281

H.C. HUSS

WEATHER CLEAR

COUNTY WOOD

R.C. HARBAUGH

TEMP. 80°

TOWNSHIP MONTGOMERY

SECTION 15

T. 4 N R. 12 E

TYPE MONUMENT MON.BOX

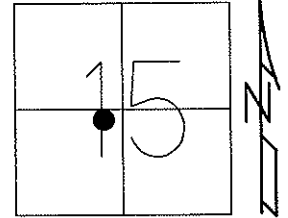
ON SURFACE - ~~BELOW~~ ON _____

LEFT - Q PAV'T - ~~RIGHT~~ 11.1'

0.8' TO LT EDGE PAVEMENT

S.L.M. 1183+65

Grid: Northing: 598606.302 Easting: 1702988.059



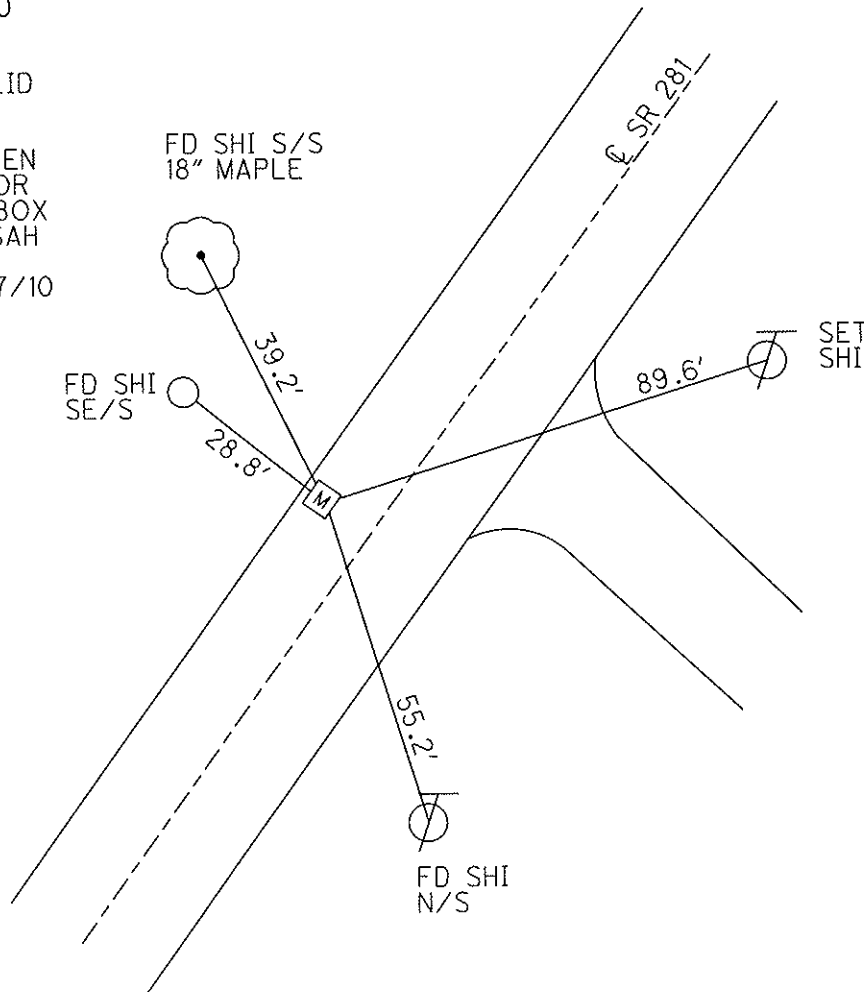
RECORD P.I.
STA. 1183+92.10

DID NOT OPEN
USED CTR.OF LID
7/31/91, MB

COULD NOT OPEN
USED MARKS FOR
CTR. OF MON.BOX
LID. 8/9/10, SAH

GPS, K49, 11/17/10

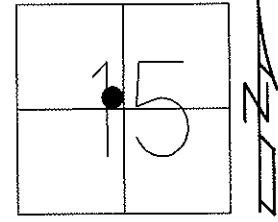
FINAL REF K49
7/30/12, SAH



O.D.O.T. DISTRICT 2 SURVEY OFFICE (USE ONLY)

PERSONNEL	REFERENCE NO. <u>49 L</u>	SHEET <u>27</u> OF <u>49</u>
NOTES <u>HUSS</u>	DATE <u>3/22/12</u>	ROUTE <u>SR 281</u>
H.C. <u>CANTERBURY</u>	WEATHER <u>CLOUDY</u>	COUNTY <u>WOOD</u>
R.C. <u>HUSS</u>	TEMP. <u>70°</u>	TOWNSHIP <u>MONTGOMERY</u>
		SECTION <u>15</u>
		T <u>4</u> N R <u>12</u> E

TYPE MONUMENT MON.BOX
 ON SURFACE - ~~BELOW~~ ON
 LEFT - ☉ PAV'T - RIGHT ON
11.8' TO LT EDGE PAVEMENT
 S.L.M. 1187+22



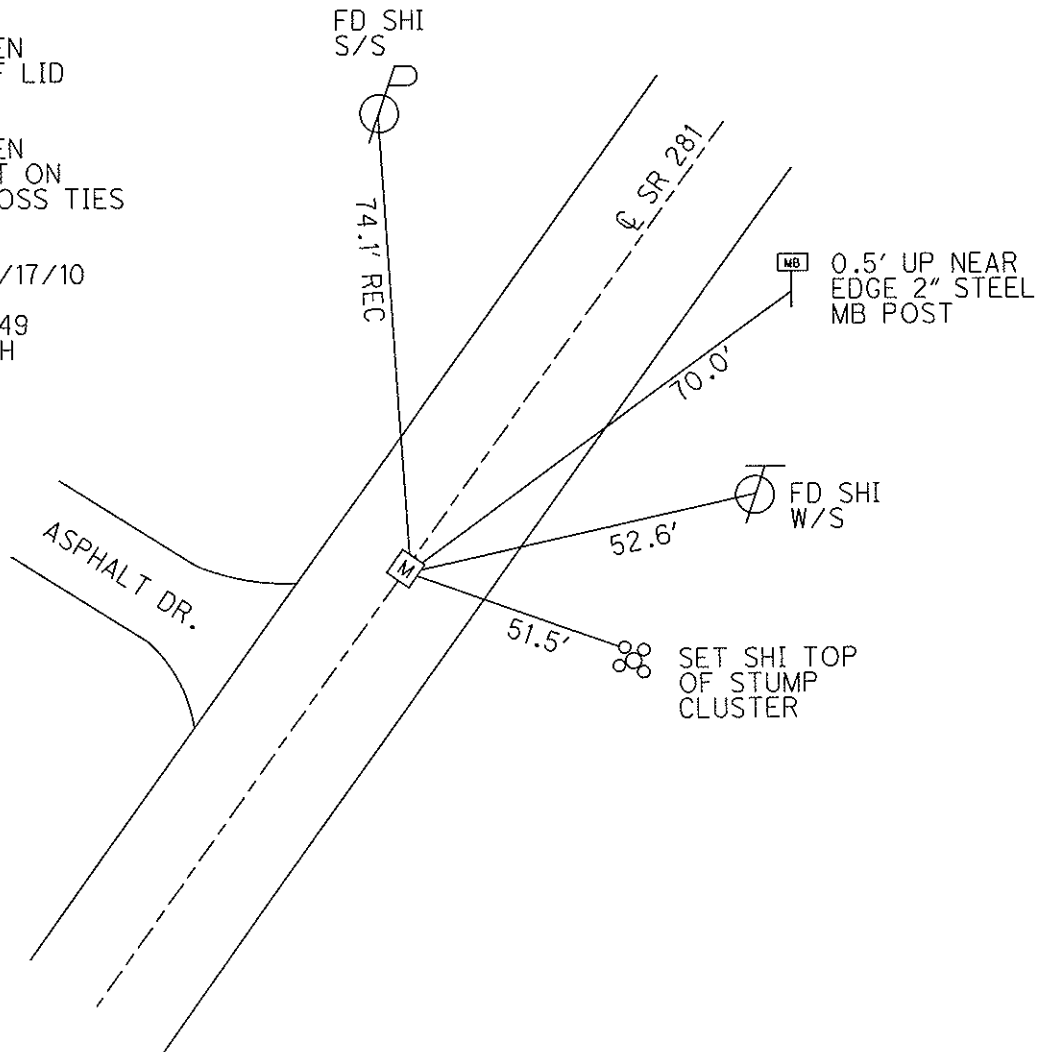
Grid: Northing: 598861.189 Easting: 1703240.486

DID NOT OPEN
 USED CTR.OF LID
 7/31/91, MB

DID NOT OPEN
 USED "+" SET ON
 LID WITH CROSS TIES
 8/9/10, SAH

GPS, L49, 11/17/10

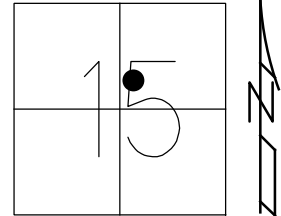
FINAL REF L49
 7/30/12, SAH



O.D.O.T. DISTRICT 2 SURVEY OFFICE (USE ONLY)

PERSONNEL _____ REFERENCE NO. 49 M SHEET 30 OF 51
 NOTES MILLER DATE 6/14/23 ROUTE SR 281
 H.C. AUBLE WEATHER BREEZY COUNTY WOOD
 R.C. NIESE TEMP. 57° TOWNSHIP MONTGOMERY
 _____ BEJARANO SECTION 15
 DWG BY RHOADES PID CHIP SEAL T 4 N R 12 E

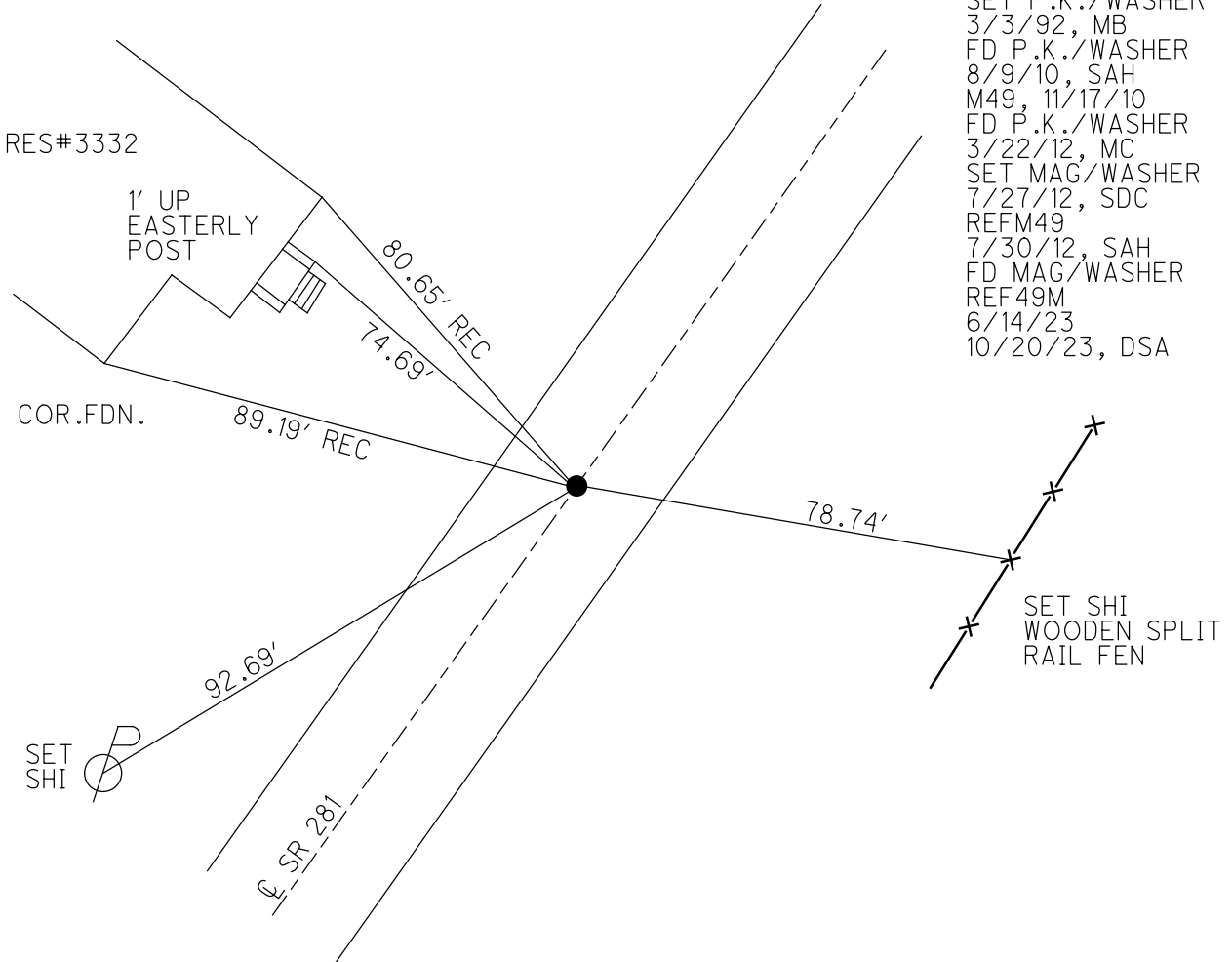
TYPE MONUMENT MAG/WASHER
 ON SURFACE - ~~BELOW~~ ON
 OFFSET C PAVEMENT ON LT : RT
10.7' TO RT EDGE PAVEMENT
 STATION: 1196+71



HORZ.DATUM: NAD83 2011 GEOID: NAVD88 2018
 GRID: NORTHING: 599534.078 EASTING: 1703907.488

WOOD LPD:
 N: 422055.828
 E: 215386.302

RECORD P.O.T.
 1196+98.39
 SET P.K./WASHER
 3/3/92, MB
 FD P.K./WASHER
 8/9/10, SAH
 M49, 11/17/10
 FD P.K./WASHER
 3/22/12, MC
 SET MAG/WASHER
 7/27/12, SDC
 REF M49
 7/30/12, SAH
 FD MAG/WASHER
 REF 49M
 6/14/23
 10/20/23, DSA



O.D.O.T. DISTRICT 2 SURVEY OFFICE (USE ONLY)

PERSONNEL

REFERENCE NO. 49 N

SHEET 31 OF 51

NOTES MILLER

DATE 6/14/23

ROUTE SR 281

H.C. AUBLE

WEATHER BREEZY

COUNTY WOOD

R.C. NIESE

TEMP. 57°

TOWNSHIP MONTGOMERY

BEJARANO

SECTION 15

DWG BY RHOADES

PID CHIP SEAL

T 4 N R 12 E

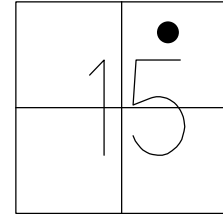
TYPE MONUMENT MONBOX W/"+" ON LID

ON SURFACE - ~~BELOW~~ ON

OFFSET ☉ PAVEMENT ON LT : RT

11.7' TO LT EDGE PAVEMENT

STATION: 1207+66



HORIZ.DATUM: NAD83 2011

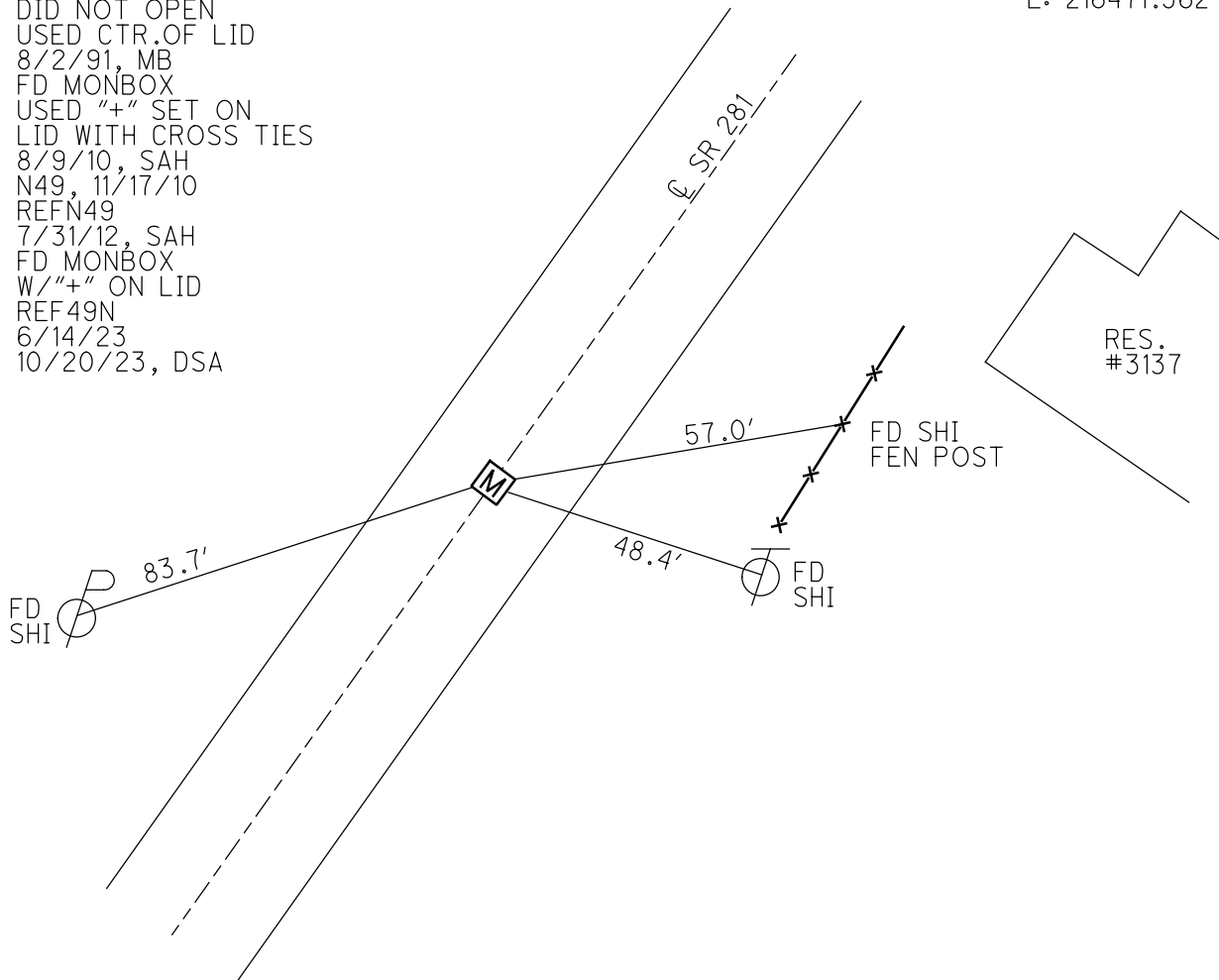
GEOID: NAVD88 2018

GRID: NORTHING: 600644.562

EASTING: 1705007.810

RECORD:
 FD MONBOX
 DID NOT OPEN
 USED CTR.OF LID
 8/2/91, MB
 FD MONBOX
 USED "+" SET ON
 LID WITH CROSS TIES
 8/9/10, SAH
 N49, 11/17/10
 REF49
 7/31/12, SAH
 FD MONBOX
 W/"+" ON LID
 REF49N
 6/14/23
 10/20/23, DSA

WOOD LPD:
 N: 423180.824
 E: 216471.962



O.D.O.T. DISTRICT 2 SURVEY OFFICE (USE ONLY)

PERSONNEL

REFERENCE NO. 49 0

SHEET 32 OF 51

NOTES MILLER

DATE 6/14/23

ROUTE SR 281

H.C. AUBLE

WEATHER BREEZY

COUNTY WOOD

R.C. NIESE

TEMP. 57°

TOWNSHIP MONTGOMERY

BEJARANO

DWG BY RHOADES

PID CHIP SEAL

SECTION 15

T 4 N R 12 E

TYPE MONUMENT MONBOX W/"+" ON LID

ON SURFACE - ~~BELOW~~ ON

OFFSET ϕ PAVEMENT 2.8' LT : ~~RT~~

8.6' TO LT EDGE PAVEMENT

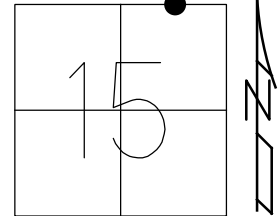
STATION: 1214+10

HORZ.DATUM: NAD83 2011

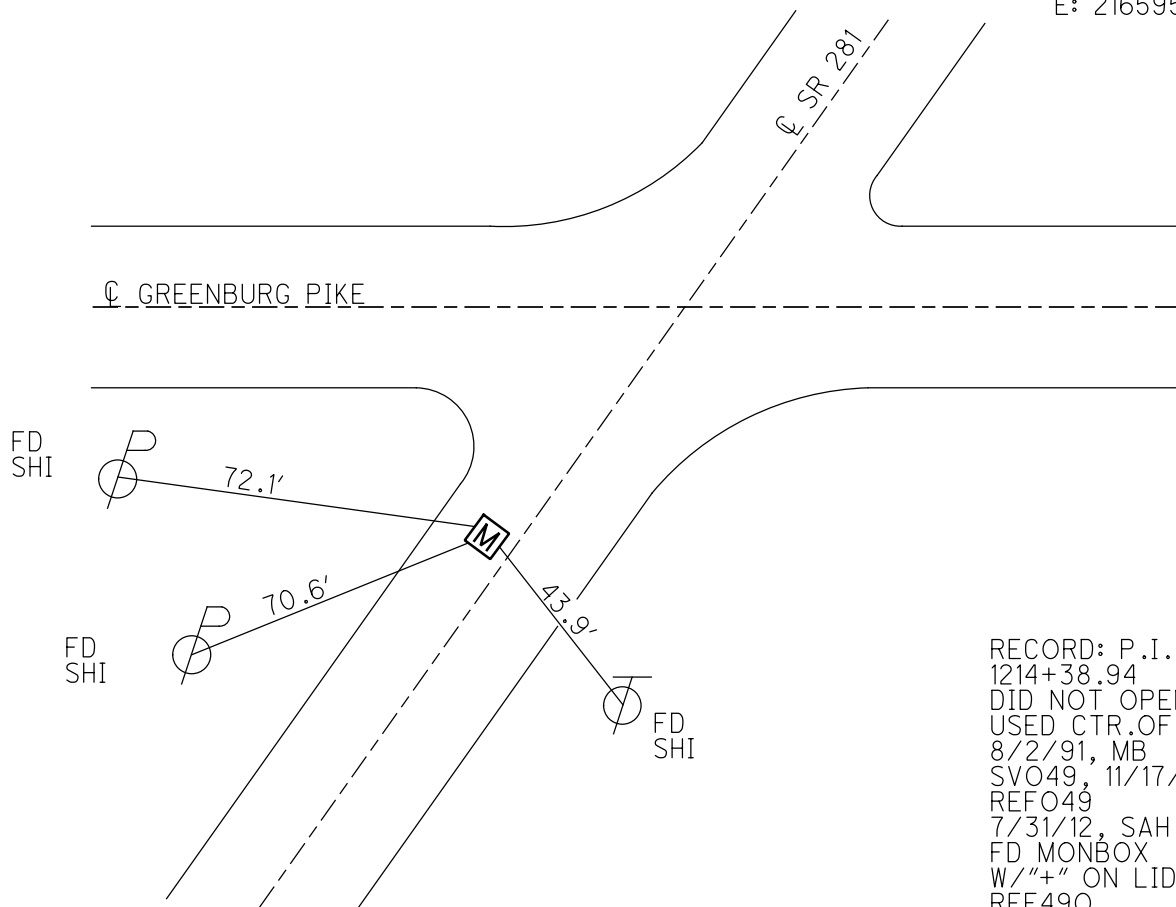
GEOID: NAVD88 2018

GRID: NORTHING: 600770.863

EASTING: 1705132.952



WOOD LPD:
N: 423308.776
E: 216595.435



RECORD: P.I.
1214+38.94
DID NOT OPEN
USED CTR.OF LID
8/2/91, MB
SVO49, 11/17/10
REFO49
7/31/12, SAH
FD MONBOX
W/"+" ON LID
REF490
6/14/23
10/20/23, DSA

O.D.O.T. DISTRICT 2 SURVEY OFFICE (USE ONLY)

PERSONNEL _____ REFERENCE NO. 50 SHEET 33 OF 51
 NOTES MILLER DATE 6/14/23 ROUTE SR 281
 H.C. AUBLE WEATHER BREEZY COUNTY WOOD
 R.C. NIESE TEMP. 57° TOWNSHIP MONTGOMERY
 BEJARANO SECTION 10
 DWG BY RHOADES PID CHIP SEAL T 4 N R 12 E

TYPE MONUMENT MAG/WASHER

ON SURFACE - ~~BELOW~~ ON _____

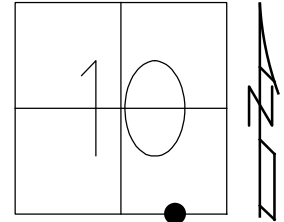
OFFSET \odot PAVEMENT 0.7' LT : ~~RT~~

- TO - EDGE PAVEMENT

STATION: 1215+22

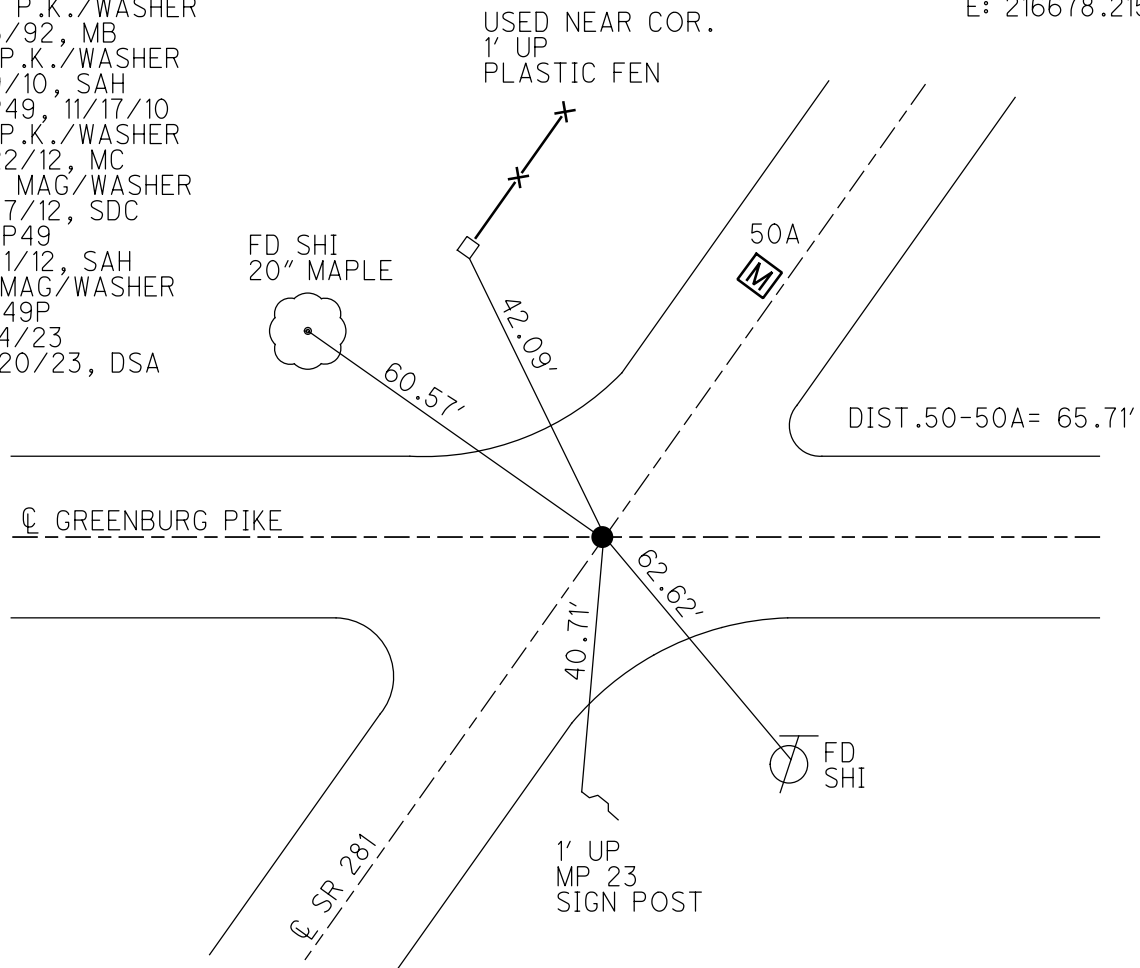
HORIZ.DATUM: NAD83 2011 GEOID: NAVD88 2018

GRID: NORTHING: 600844.878 EASTING: 1705216.708



RECORD:
 STA .1215+50.53
 SET P.K./WASHER
 3/3/92, MB
 FD P.K./WASHER
 8/9/10, SAH
 SVP49, 11/17/10
 FD P.K./WASHER
 3/22/12, MC
 SET MAG/WASHER
 7/27/12, SDC
 REFP49
 7/31/12, SAH
 FD MAG/WASHER
 REF49P
 6/14/23
 10/20/23, DSA

WOOD LPD:
 N: 423383.896
 E: 216678.215



O.D.O.T. DISTRICT 2 SURVEY OFFICE (USE ONLY)

PERSONNEL	REFERENCE NO. <u>50 A</u>	SHEET <u>34</u> OF <u>51</u>
NOTES <u>MILLER</u>	DATE <u>6/14/23</u>	ROUTE <u>SR 281</u>
H.C. <u>AUBLE</u>	WEATHER <u>BREEZY</u>	COUNTY <u>WOOD</u>
R.C. <u>NIESE</u>	TEMP. <u>57°</u>	TOWNSHIP <u>MONTGOMERY</u>
<u>BEJARANO</u>		SECTION <u>10</u>
DWG BY <u>RHOADES</u>	PID <u>CHIP SEAL</u>	T <u>4</u> N R <u>12</u> E

TYPE MONUMENT MONBOX W/DRILLH ON LID

ON SURFACE - ~~BELOW~~ ON _____

OFFSET \varnothing PAVEMENT 1.2' LT : ~~RT~~

10.3' TO LT EDGE PAVEMENT

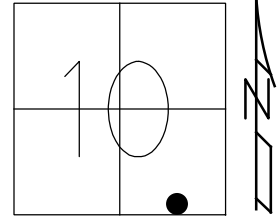
STATION: 1215+87.71

HORIZ.DATUM: NAD83 2011

GEOID: NAVD88 2018

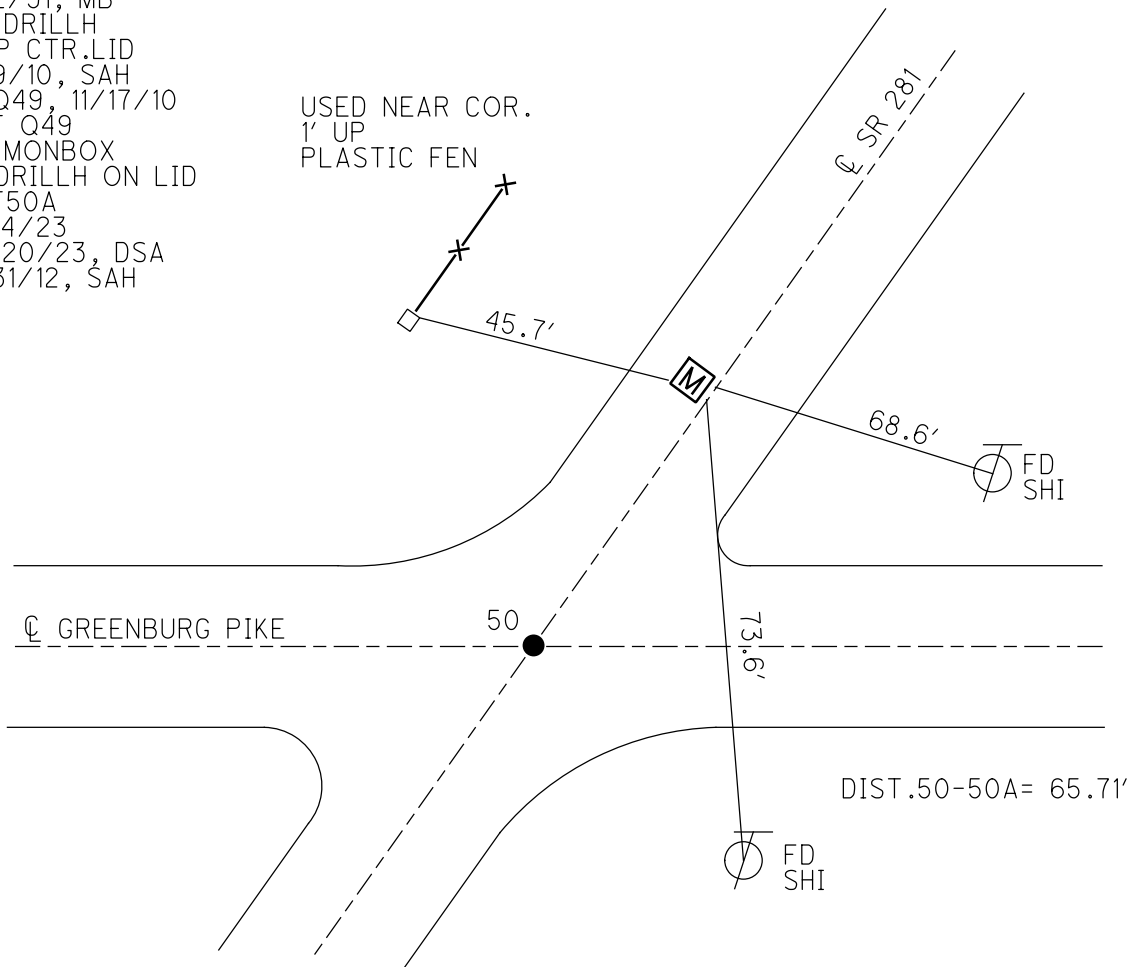
GRID: NORTHING: 600888.941

EASTING: 1705265.377



RECORD:
 DID NOT OPEN
 USED CTR.OF LID
 8/2/91, MB
 FD DRILLH
 TOP CTR.LID
 8/9/10, SAH
 SVQ49, 11/17/10
 REF Q49
 FD MONBOX
 W/DRILLH ON LID
 REF50A
 6/14/23
 10/20/23, DSA
 7/31/12, SAH

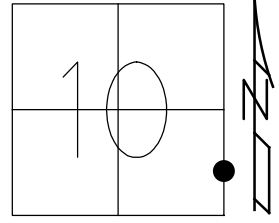
WOOD LPD:
 N: 423428.601
 E: 216726.302



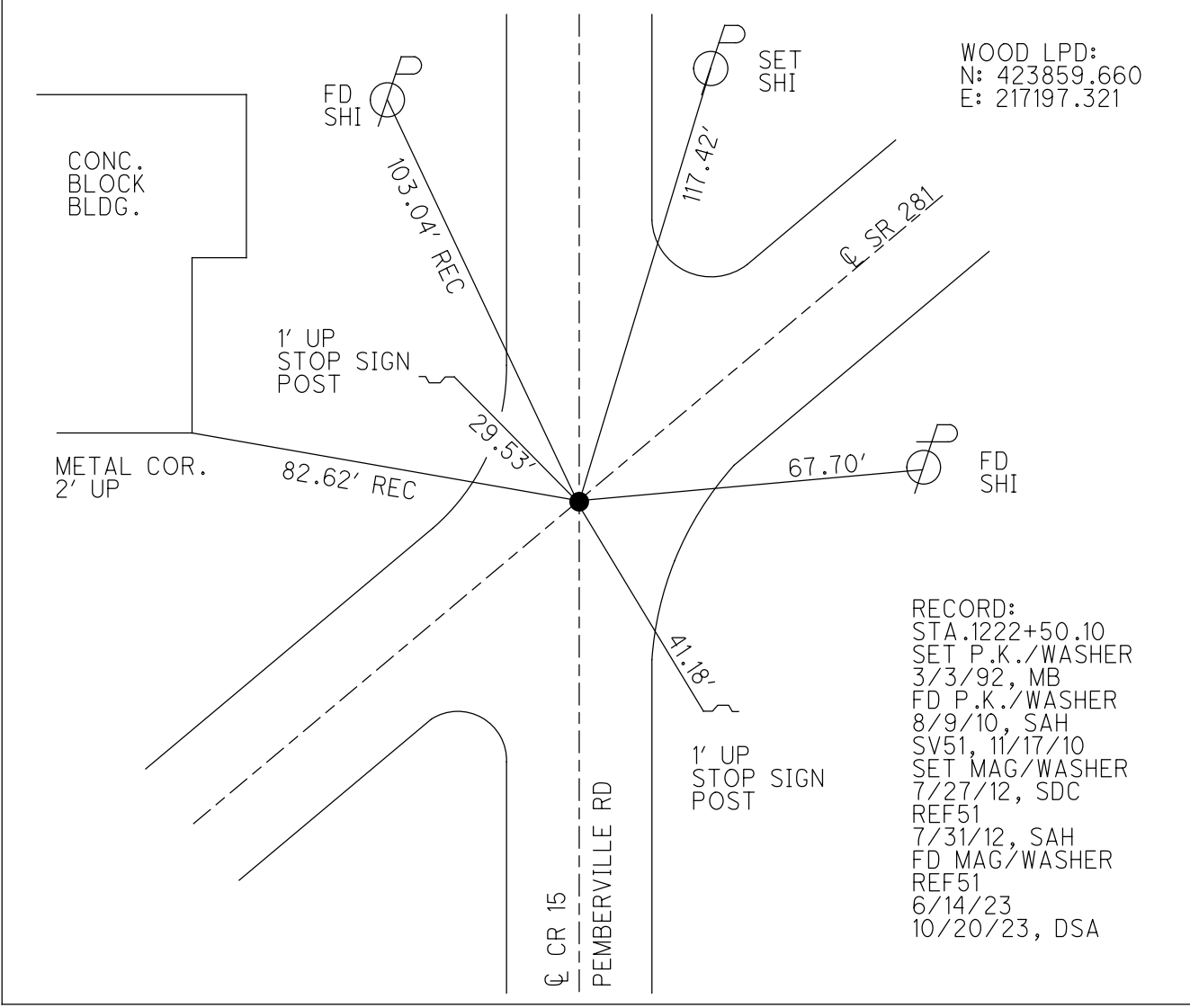
O.D.O.T. DISTRICT 2 SURVEY OFFICE (USE ONLY)

PERSONNEL _____ REFERENCE NO. 51 SHEET 35 OF 51
 NOTES MILLER DATE 6/14/23 ROUTE SR 281
 H.C. AUBLE WEATHER BREEZY COUNTY WOOD
 R.C. NIESE TEMP. 57° TOWNSHIP MONTGOMERY
BEJARANO SECTION 10
 DWG BY RHOADES PID CHIP SEAL T 4 N R 12 E

TYPE MONUMENT MAG/WASHER
 ON SURFACE - ~~BELOW~~ ON _____
 OFFSET \bar{C} PAVEMENT 0.2' LT : ~~R~~
 _____ TO _____ EDGE PAVEMENT
 STATION: 1222+27



HORIZ.DATUM: NAD83 2011 GEOID: NAVD88 2018
 GRID: NORTHING: 601313.712 EASTING: 1705742.006



O.D.O.T. DISTRICT 2 SURVEY OFFICE (USE ONLY)

PERSONNEL

REFERENCE NO. 51 A

SHEET 36 OF 51

NOTES MILLER

DATE 6/14/23

ROUTE SR 281

H.C. AUBLE

WEATHER BREEZY

COUNTY WOOD

R.C. NIESE

TEMP. 57°

TOWNSHIP MONTGOMERY

BEJARANO

SECTION 11

DWG BY RHOADES

PID CHIP SEAL

T 4 N R 12 E

TYPE MONUMENT MONBOX W/DRILLH ON LID

ON SURFACE - ~~BELOW~~ ON

OFFSET 0 PAVEMENT ON LT : RT

11.3' TO RT EDGE PAVEMENT

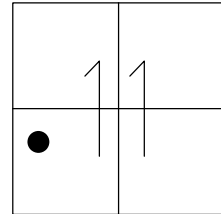
STATION: 1225+18

HORZ.DATUM: NAD83 2011

GEOID: NAVD88 2018

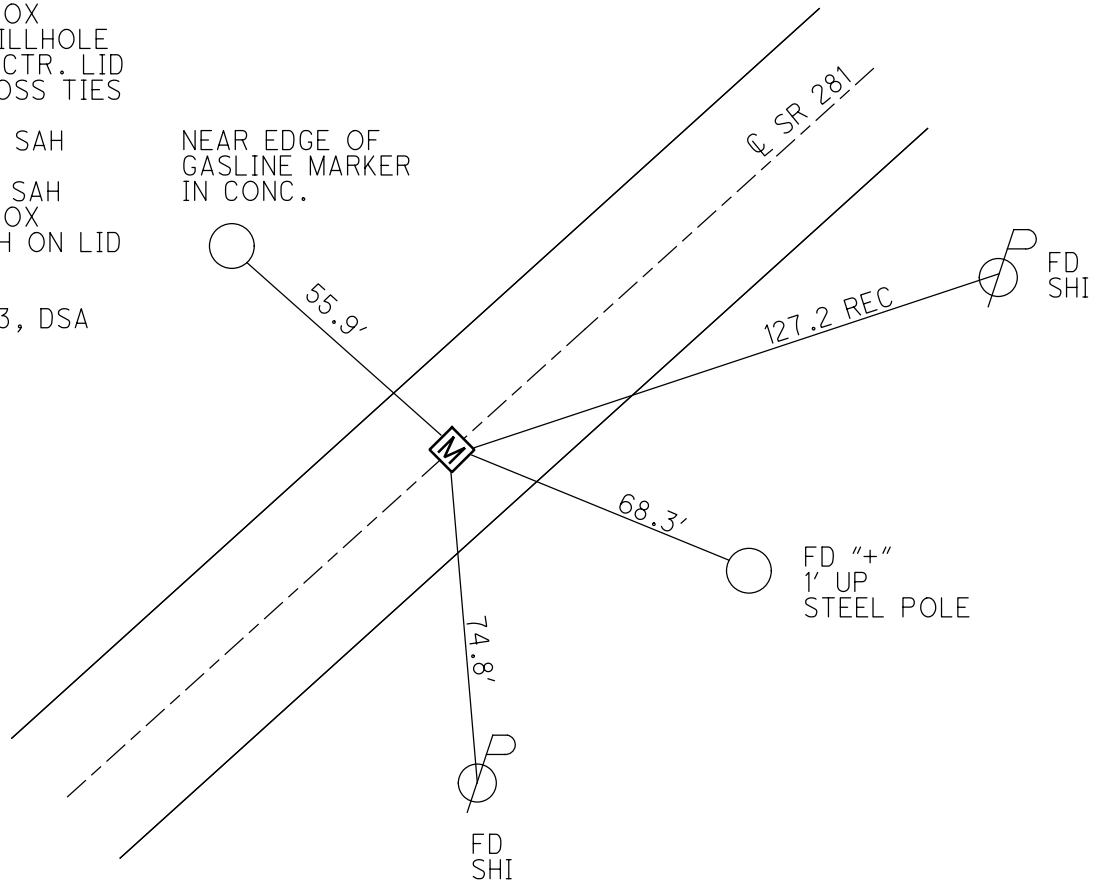
GRID: NORTHING: 601507.554

EASTING: 1705959.365



RECORD
 STA.1225+46.30
 DID NOT OPEN
 USED CTR.OF LID
 8/2/91, MB
 FD MONBOX
 USED DRILLHOLE
 ON TOP CTR. LID
 WITH CROSS TIES
 REFA51
 11/17/10, SAH
 REFA51
 7/31/12, SAH
 FD MONBOX
 W/DRILLH ON LID
 REF51A
 6/14/23
 10/20/23, DSA

WOOD LPD:
 N: 424056.368
 E: 217412.120



O.D.O.T. DISTRICT 2 SURVEY OFFICE (USE ONLY)

PERSONNEL

REFERENCE NO. 51 B

SHEET 37 OF 51

NOTES MILLER
 H.C. AUBLE
 R.C. NIESE
BEJARANO

DATE 6/14/23
 WEATHER BREEZY
 TEMP. 57°

ROUTE SR 281
 COUNTY WOOD
 TOWNSHIP MONTGOMERY
 SECTION 11

DWG BY RHOADES PID CHIP SEAL

T 4 N R 12 E

TYPE MONUMENT MONBOX W/DRILLH ON LID

ON SURFACE - ~~BELOW~~ ON

OFFSET ∅ PAVEMENT ON LT : RT

10.2' TO LT EDGE PAVEMENT

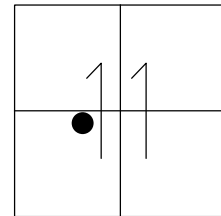
STATION: 1238+56

HORZ.DATUM: NAD83 2011

GEOID: NAVD88 2018

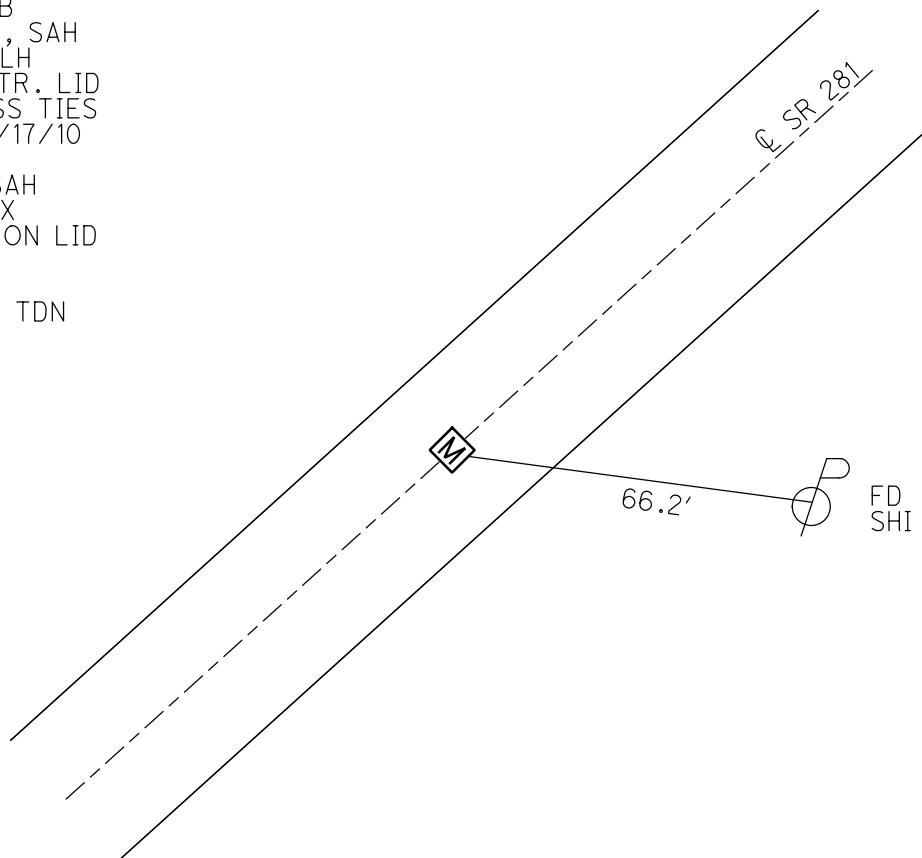
GRID: NORTHING: 602400.394

EASTING: 1706956.479



RECORD:
 STA.1238+84.76
 DID NOT OPEN
 USED CTR.OF LID
 8/2/91, MB
 FD 8/9/10, SAH
 USED DRILLH
 ON TOP CTR. LID
 WITH CROSS TIES
 REFB51, 11/17/10
 REFB51
 7/31/12, SAH
 FD MONBOX
 W/DRILLH ON LID
 REF51B
 6/14/23
 10/20/23, TDN

WOOD LPD:
 N: 424962.361
 E: 218397.443



O.D.O.T. DISTRICT 2 SURVEY OFFICE (USE ONLY)

PERSONNEL

REFERENCE NO. 51 C

SHEET 38 OF 51

NOTES NIESE

DATE 6/14/23

ROUTE SR 281

H.C. AUBLE

WEATHER SUNNY

COUNTY WOOD

R.C. BEJARANO

TEMP. 70°

TOWNSHIP MONTGOMERY

MILLER

SECTION 11

DWG BY RHOADES PID CHIP SEAL

T 4 N R 12 E

TYPE MONUMENT MAG/WASHER

ON SURFACE - ~~BELOW~~ ON

OFFSET Q PAVEMENT ON LT : RT

11.8' TO RT EDGE PAVEMENT

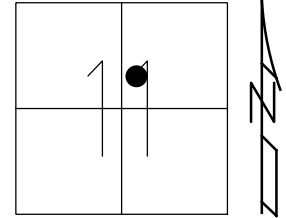
STATION: 1258+44

HORZ. DATUM: NAD83 2011

GEOID: NAVD88 2018

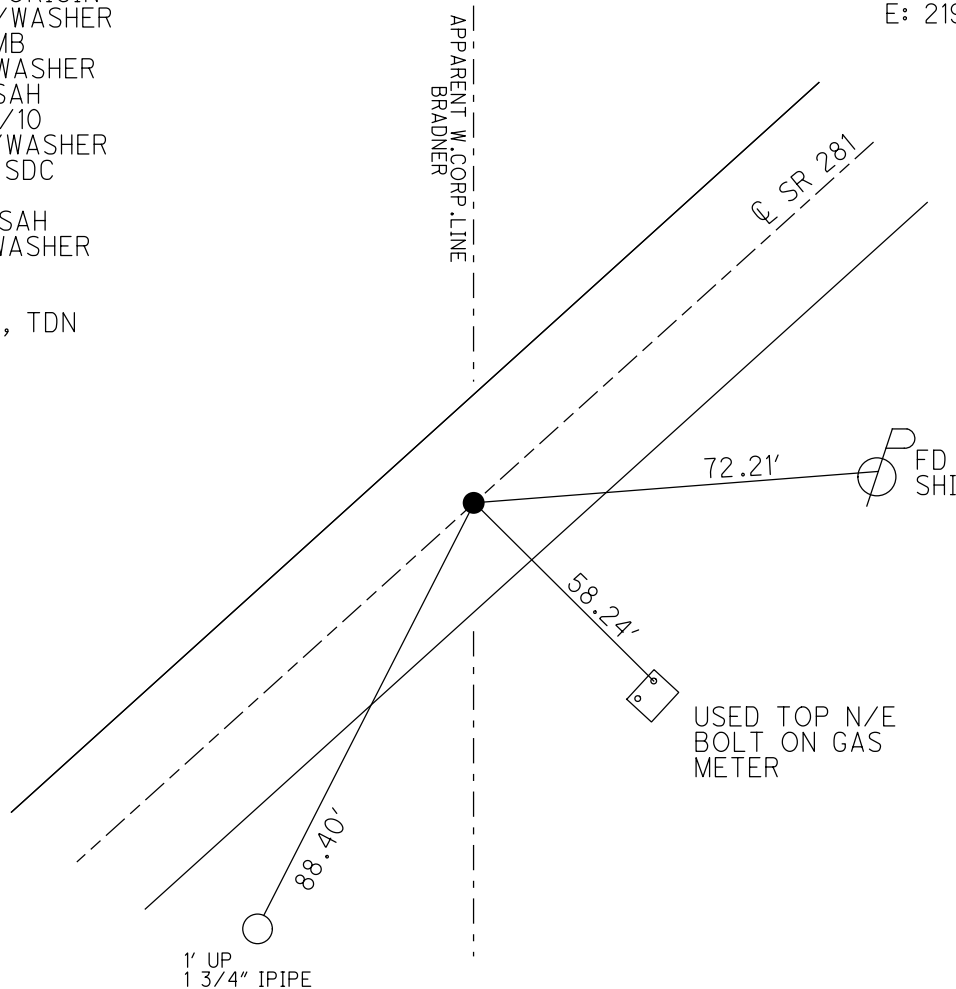
GRID: NORTHING: 603713.053

EASTING: 1708449.306



RECORD:
 UNKNOWN ORIGIN
 SET P.K./WASHER
 9/9/91, MB
 FD P.K./WASHER
 8/9/10, SAH
 C51, 11/17/10
 SET MAG/WASHER
 7/27/12, SDC
 REFC51
 7/31/12, SAH
 FD MAG/WASHER
 REF51C
 6/14/23
 10/20/23, TDN

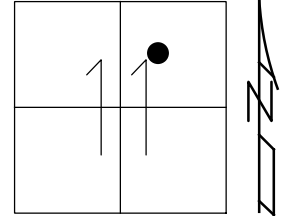
WOOD LPD:
 N: 426294.713
 E: 219872.935



O.D.O.T. DISTRICT 2 SURVEY OFFICE (USE ONLY)

PERSONNEL _____ REFERENCE NO. 51 D SHEET 39 OF 51
 NOTES NIESE DATE 6/14/23 ROUTE SR 281
 H.C. AUBLE WEATHER SUNNY COUNTY WOOD
 R.C. BEJARANO TEMP. 70° TOWNSHIP MONTGOMERY
 _____ MILLER SECTION 11
 DWG BY RHOADES PID CHIP SEAL T 4 N R 12 E

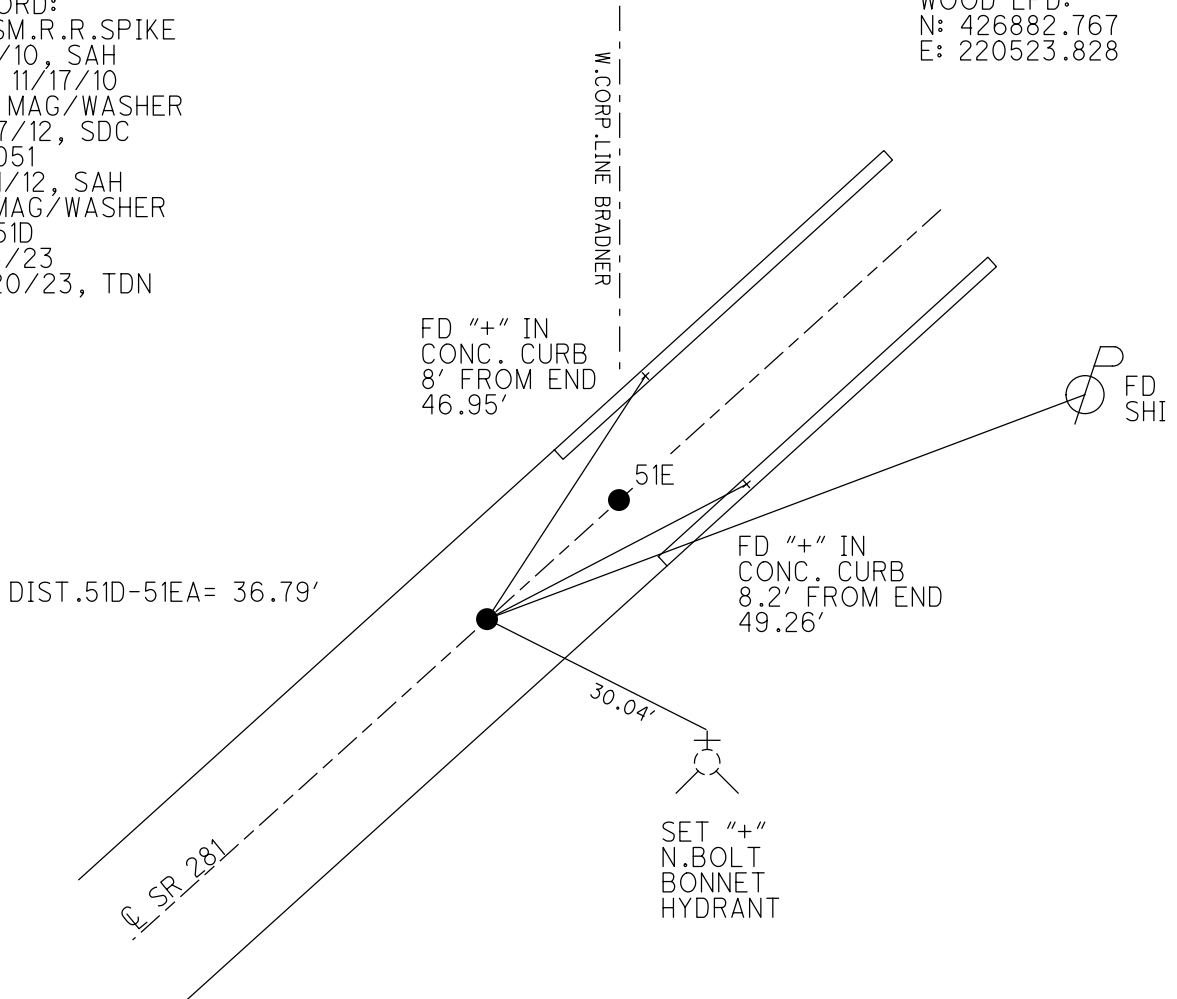
TYPE MONUMENT MAG/WASHER
 ON SURFACE - ~~BELOW~~ ON _____
 OFFSET \odot PAVEMENT ON _____ LT : RT _____
 _____ TO _____ EDGE PAVEMENT
 STATION: 1267+57



HORZ. DATUM: NAD83 2011 GEOID: NAVD88 2018
 GRID: NORTHING: 604292.420 EASTING: 1709107.850

RECORD:
 FD SM.R.R.SPIKE
 8/9/10, SAH
 D51, 11/17/10
 SET MAG/WASHER
 7/27/12, SDC
 REFD51
 7/31/12, SAH
 FD MAG/WASHER
 REF51D
 6/14/23
 10/20/23, TDN

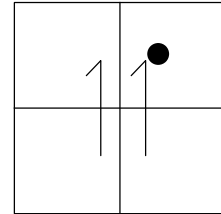
WOOD LPD:
 N: 426882.767
 E: 220523.828



O.D.O.T. DISTRICT 2 SURVEY OFFICE (USE ONLY)

PERSONNEL _____ REFERENCE NO. 51 E SHEET 40 OF 51
 NOTES MILLER DATE 6/14/23 ROUTE SR 281
 H.C. AUBLE WEATHER BREEZY COUNTY WOOD
 R.C. NIESE TEMP. 57° TOWNSHIP MONTGOMERY
 BEJARANO SECTION 11
 DWG BY RHOADES PID CHIP SEAL T 4 N R 12 E

TYPE MONUMENT MAG/WASHER
 ON SURFACE - ~~BELOW~~ ON
 OFFSET CL PAVEMENT 0.7' ~~±~~ : RT
10.8' TO LT EDGE PAVEMENT
 STATION: 1267+57

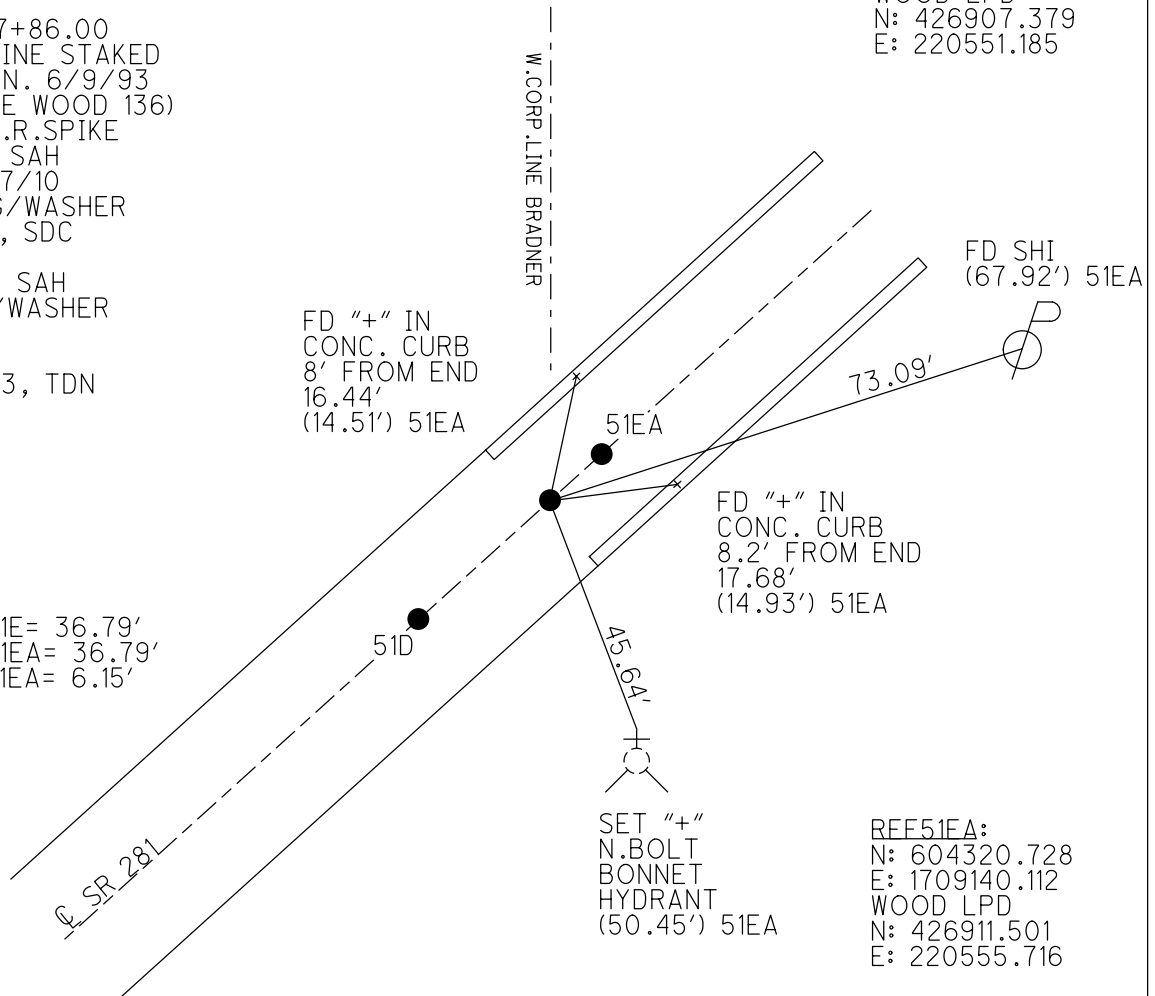


HORZ. DATUM: NAD83 2011 GEOID: NAVD88 2018
 GRID: NORTHING: 604316.666 EASTING: 1709135.527

RECORD:
 STA. 1267+86.00
 CORP. LINE STAKED
 PER PLAN. 6/9/93
 (SEE FILE WOOD 136)
 FD SM.R.R.SPIKE
 8/9/10, SAH
 E51, 11/17/10
 SET MAG/WASHER
 7/27/12, SDC
 REF E51
 7/31/12, SAH
 FD MAG/WASHER
 REF51E
 6/14/23
 10/20/23, TDN

WOOD LPD:
 N: 426907.379
 E: 220551.185

DIST.
 51D-51E= 36.79'
 51D-51EA= 36.79'
 51E-51EA= 6.15'

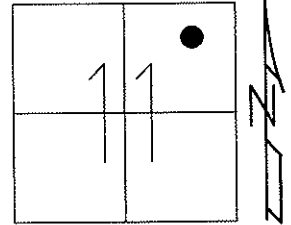


REF51EA:
 N: 604320.728
 E: 1709140.112
 WOOD LPD
 N: 426911.501
 E: 220555.716

O.D.O.T. DISTRICT 2 SURVEY OFFICE (USE ONLY)

PERSONNEL _____ REFERENCE NO. 52 SHEET 39 OF 49
 NOTES HUSS DATE 4/2/12 ROUTE SR 281
 H.C. CANTERBURY WEATHER CLOUDY COUNTY WOOD
 R.C. HARBAUGH TEMP. 58° TOWNSHIP MONTGOMERY
 _____ SECTION 11
 _____ T 4 N R 12 E

TYPE MONUMENT MONBOX
 ON SURFACE - ~~BELOW~~ ON
 LEFT - ☉ PAV'T - RIGHT ON
- TO - EDGE PAVEMENT
 S.L.M. 1274+89
 Grid: Northing: 604799.744 Easting: 1709684.849



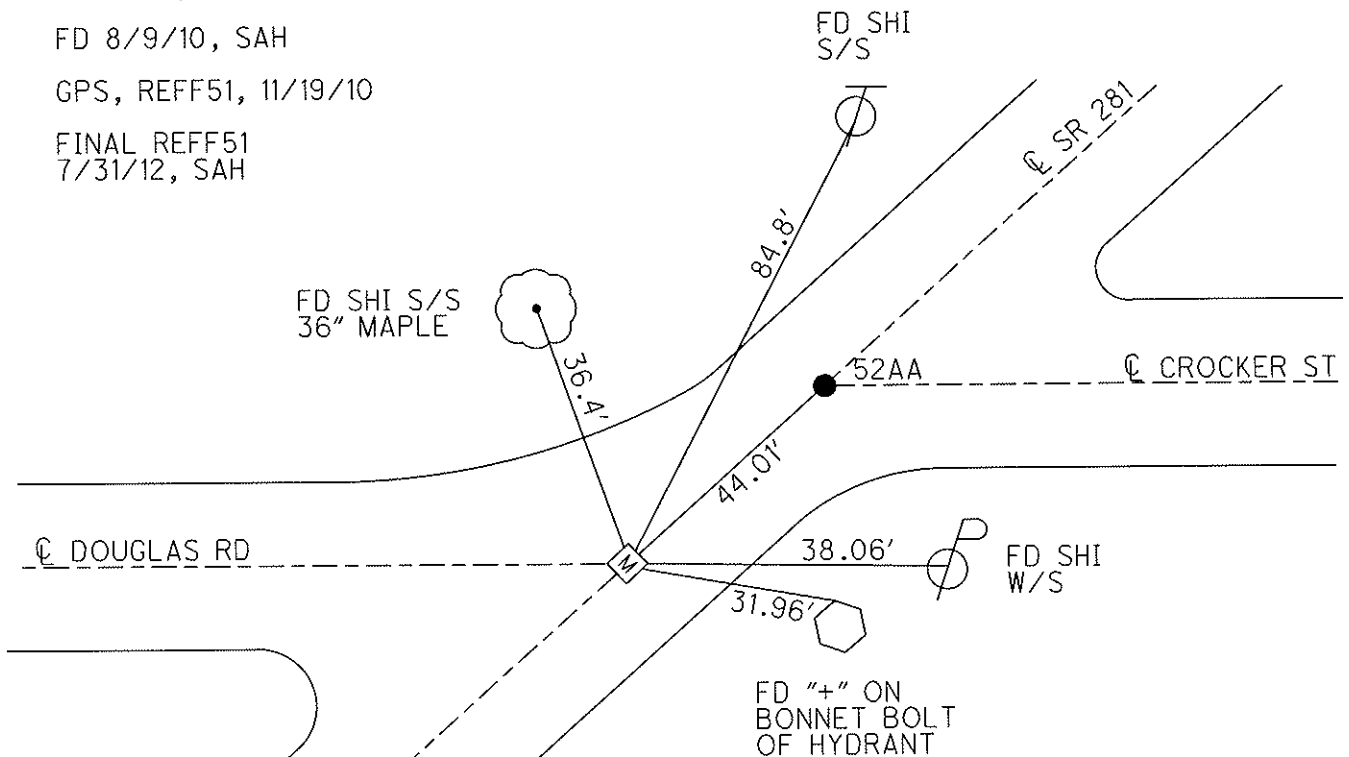
RECORD P.I.
 STA.1275+17.70

DID NOT OPEN
 7/30/91, MB

FD 8/9/10, SAH

GPS, REFF51, 11/19/10

FINAL REFF51
 7/31/12, SAH



O.D.O.T. DISTRICT 2 SURVEY OFFICE (USE ONLY)

PERSONNEL _____

REFERENCE NO. 52 AA

SHEET 40 OF 49

NOTES HUSS

DATE 4/2/12

ROUTE SR 281

H.C. CANTERBURY

WEATHER CLOUDY

COUNTY WOOD

R.C. HARBAUGH

TEMP. 58°

TOWNSHIP MONTGOMERY

SECTION 11

T 4 N R 12 E

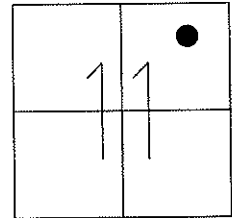
TYPE MONUMENT P.K./WASHER

ON SURFACE - ~~BELOW~~ ON

LEFT - ℄ PAV'T - RIGHT ON

- TO - EDGE PAVEMENT

S.L.M. 1275+33.01



Grid: Northing: 604829.174 Easting: 1709717.719

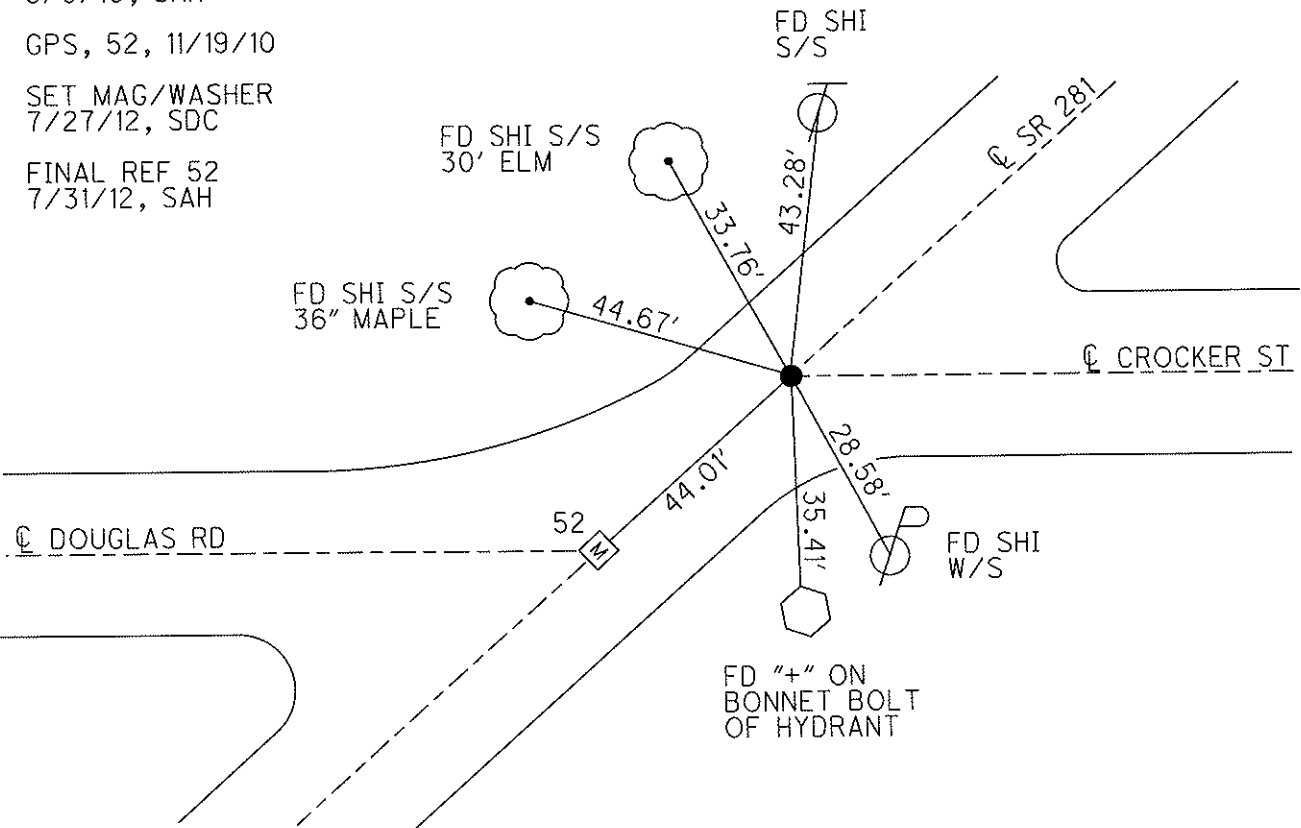
RECORD STA.
1275+61.48

FD P.K./WASHER
8/9/10, SAH

GPS, 52, 11/19/10

SET MAG/WASHER
7/27/12, SDC

FINAL REF 52
7/31/12, SAH



O.D.O.T. DISTRICT 2 SURVEY OFFICE (USE ONLY)

PERSONNEL

REFERENCE NO. 52 A

SHEET 41 OF 49

NOTES HUSS

DATE 4/2/12

ROUTE SR 281

H.C. CANTERBURY

WEATHER CLOUDY

COUNTY WOOD

R.C. HARBAUGH

TEMP. 59°

TOWNSHIP MONTGOMERY

SECTION 11

T 4 N R 12 E

TYPE MONUMENT P.K./WASHER

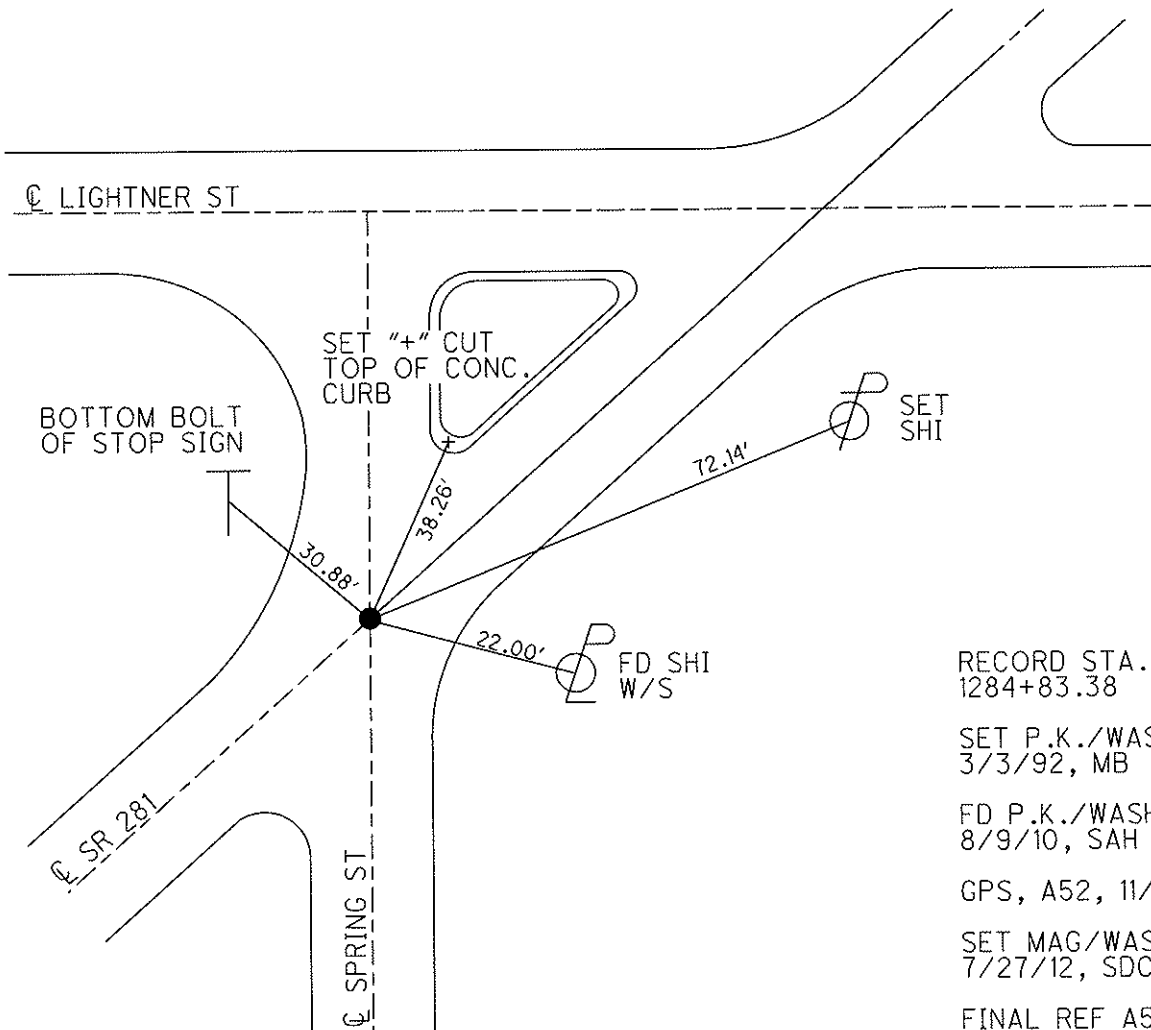
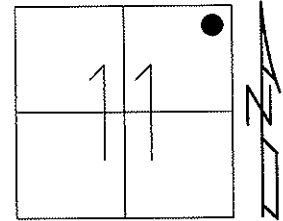
ON SURFACE - ~~BELOW~~ ON

LEFT - Q PAV'T - RIGHT ON

- TO - EDGE PAVEMENT

S.L.M. 1284+60

Grid: Northing: 605447.250 Easting: 1710409.059



RECORD STA.
1284+83.38

SET P.K./WASHER
3/3/92, MB

FD P.K./WASHER
8/9/10, SAH

GPS, A52, 11/19/10

SET MAG/WASHER
7/27/12, SDC

FINAL REF A52
7/31/12, SAH

O.D.O.T. DISTRICT 2 SURVEY OFFICE (USE ONLY)

PERSONNEL

REFERENCE NO. 52 B

SHEET 42 OF 49

NOTES HUSS

DATE 4/2/12

ROUTE SR 281

H.C. CANTERBURY

WEATHER CLOUDY

COUNTY WOOD

R.C. HARBAUGH

TEMP. 58°

TOWNSHIP MONTGOMERY

SECTION 11

T 4 N R 12 E

TYPE MONUMENT P.K. SHANK

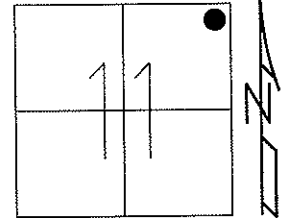
ON SURFACE - ~~BELOW~~ ON

LEFT - ℄ PAV'T - RIGHT ON

- TO - EDGE PAVEMENT

S.L.M. 1386+03.43

Grid: Northing: 605523.265 Easting: 1710494.083

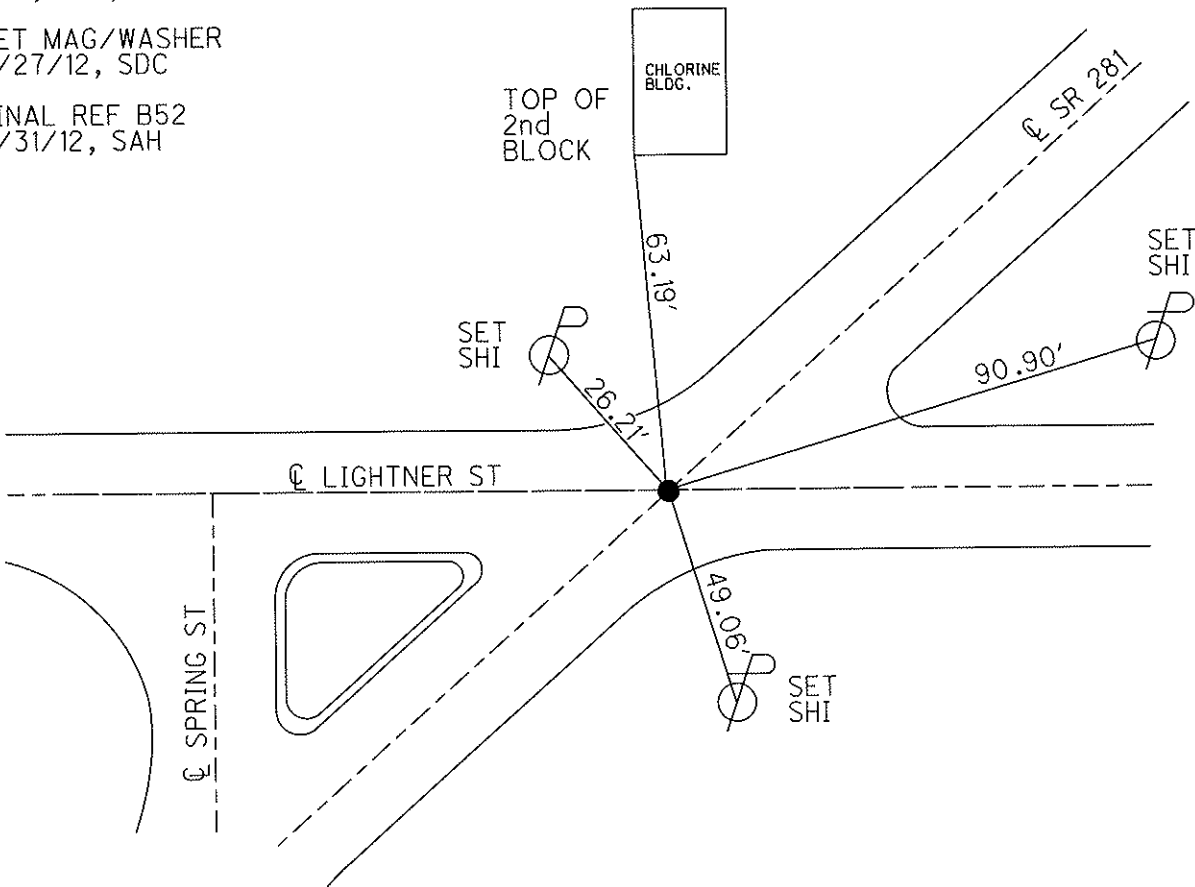


FD P.K.SHANK
8/9/10, SAH

GPS, B52, 11/19/10

SET MAG/WASHER
7/27/12, SDC

FINAL REF B52
7/31/12, SAH



O.D.O.T. DISTRICT 2 SURVEY OFFICE (USE ONLY)

PERSONNEL _____

REFERENCE NO. 52 C

SHEET 43 OF 49

NOTES HUSS

DATE 4/12/12

ROUTE SR 281

H.C. CANTERBURY

WEATHER CLEAR

COUNTY WOOD

R.C. HUSS

TEMP. 56°

TOWNSHIP MONTGOMERY

SECTION 11

T 4 N R 12 E

TYPE MONUMENT MONBOX

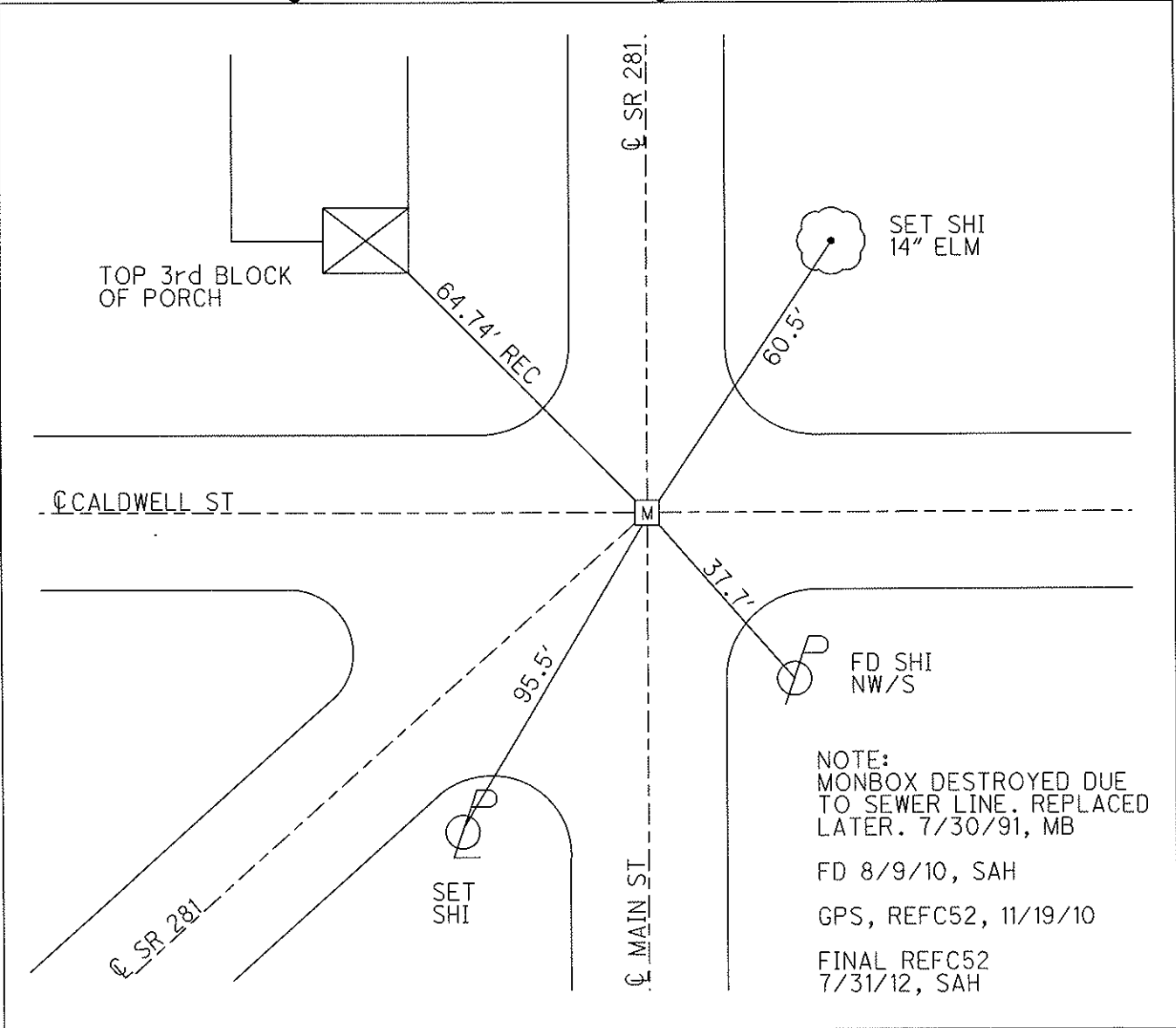
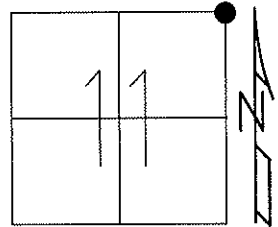
ON SURFACE - ~~BELOW~~ ON

LEFT - ☉ PAV'T - RIGHT ON

- TO - EDGE PAVEMENT

S.L.M. 1294+64

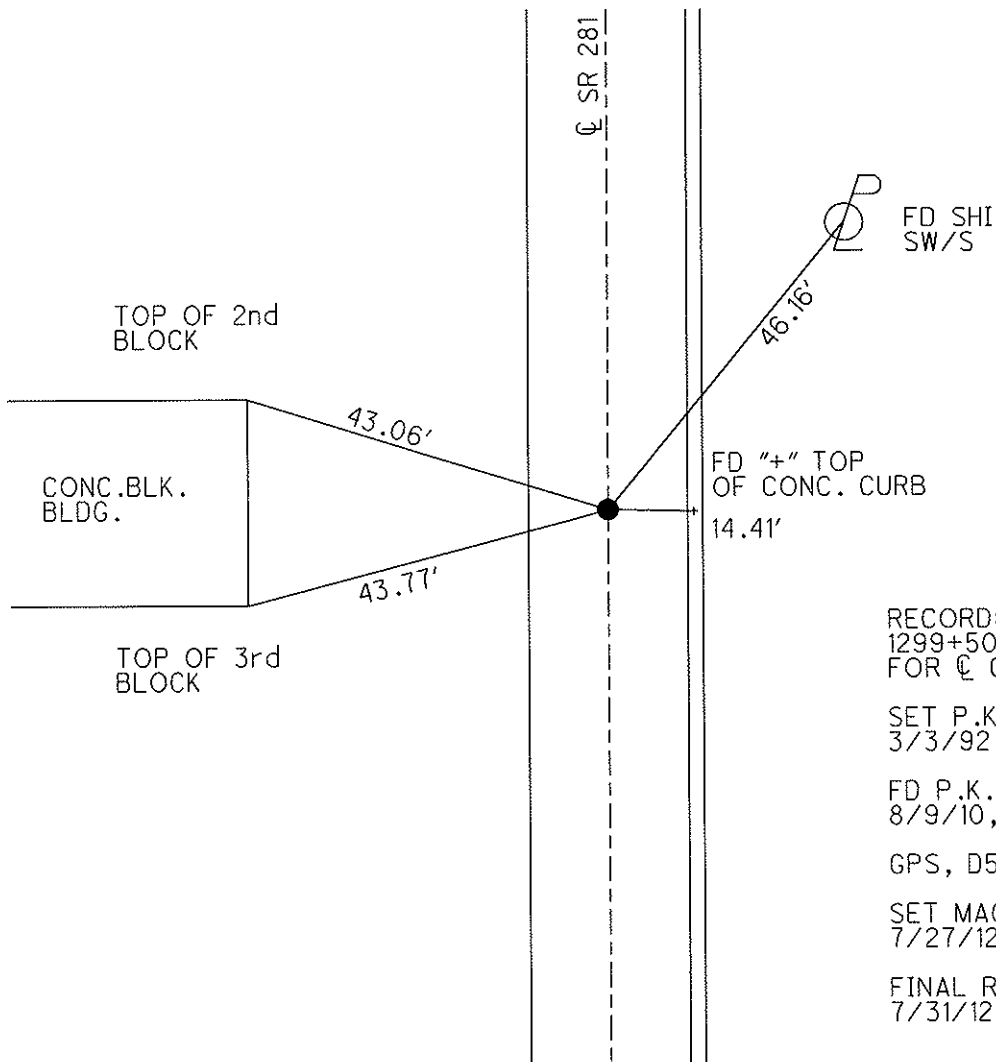
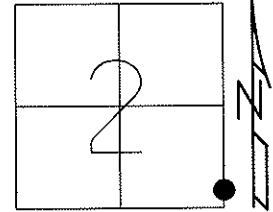
Grid: Northing: 606116.189 Easting: 1711157.446



O.D.O.T. DISTRICT 2 SURVEY OFFICE (USE ONLY)

PERSONNEL	REFERENCE NO. <u>52 D</u>	SHEET <u>44</u> OF <u>49</u>
NOTES <u>HUSS</u>	DATE <u>4/2/12</u>	ROUTE <u>SR 281</u>
H.C. <u>CANTERBURY</u>	WEATHER <u>CLOUDY</u>	COUNTY <u>WOOD</u>
R.C. <u>HARBAUGH</u>	TEMP. <u>60°</u>	TOWNSHIP <u>MONTGOMERY</u>
		SECTION <u>2</u>
		T <u>4</u> N R <u>12</u> E

TYPE MONUMENT P.K./WASHER
 ON SURFACE - ~~BELOW~~ ON
 LEFT - CL PAV'T - RIGHT ON
14.2' TO RT EDGE PAVEMENT
 S.L.M. 1299+20
 Grid: Northing: 606572.976 Easting: 1711172.953



RECORD:
 1299+50 BEGIN TAPER
 FOR CL CONSTR. 7/30/91

SET P.K./WASHER
 3/3/92, MB

FD P.K./WASHER
 8/9/10, SAH

GPS, D52, 11/22/10

SET MAG/WASHER
 7/27/12, SDC

FINAL REF D52
 7/31/12, SAH

O.D.O.T. DISTRICT 2 SURVEY OFFICE (USE ONLY)

PERSONNEL _____

REFERENCE NO. 53

SHEET 45 OF 49

NOTES HUSS

DATE 4/2/12

ROUTE SR 281

H.C. CANTERBURY

WEATHER CLOUDY

COUNTY WOOD

R.C. HARBAUGH

TEMP. 60°

TOWNSHIP MONTGOMERY

SECTION 2

T 4 N R 12 E

TYPE MONUMENT MONBOX

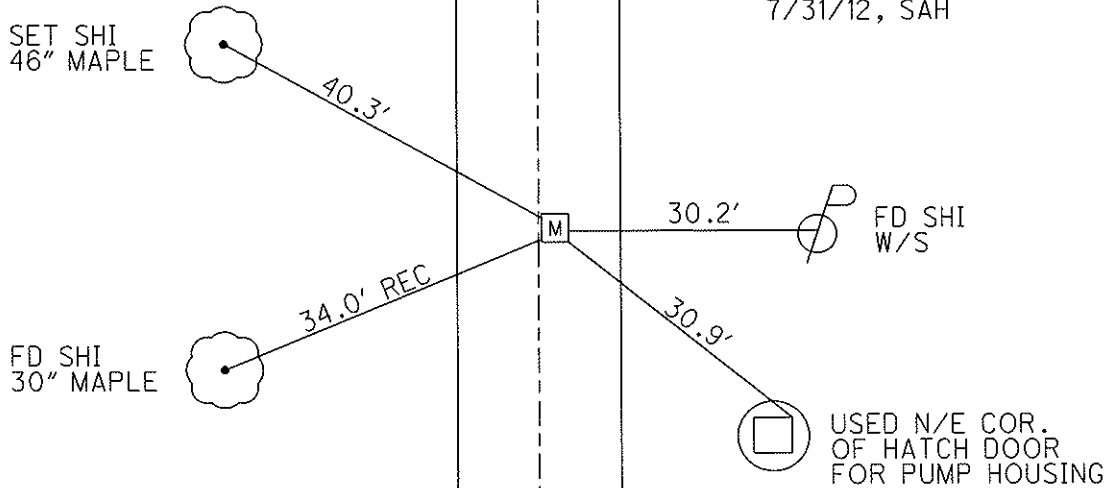
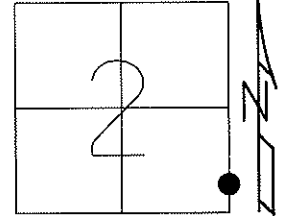
ON SURFACE - ~~BELOW~~ ON

~~LEFT~~ - C PAV'T - RIGHT 2.6'

12.0' TO RT EDGE PAVEMENT

S.L.M. 1301+24

Grid: Northing: 606775.529 Easting: 1711179.888



O.D.O.T. DISTRICT 2 SURVEY OFFICE (USE ONLY)

PERSONNEL

REFERENCE NO. 54

SHEET 48 OF 51

NOTES MILLER

DATE 6/14/23

ROUTE SR 281

H.C. AUBLE

WEATHER BREEZY

COUNTY WOOD

R.C. NIESE
BEJARANO

TEMP. 57°

TOWNSHIP MONTGOMERY

DWG BY RHOADES PID CHIP SEAL

SECTION 2
T 4 N R 12 E

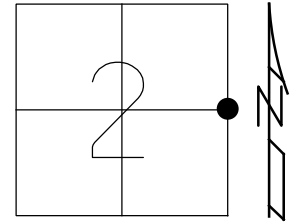
TYPE MONUMENT MONBOX W/1" IPIN

ON SURFACE - ~~BELOW~~ ON

OFFSET ☉ PAVEMENT 3.3' ~~±~~ : RT

8.1' TO RT EDGE PAVEMENT

STATION: 1321+08



HORZ. DATUM: NAD83 2011

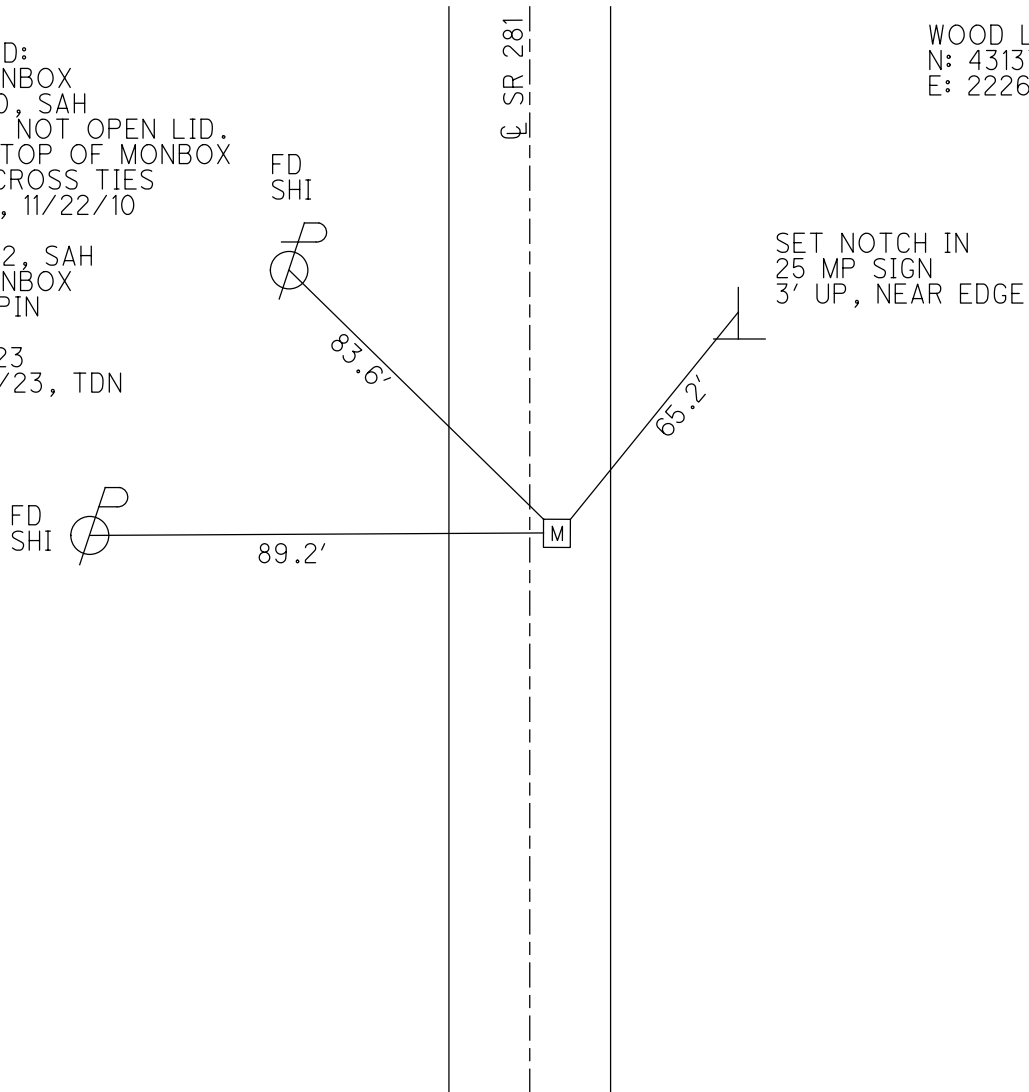
GEOID: NAVD88 2018

GRID: NORTHING: 608757.851

EASTING: 1711247.766

RECORD:
FD MONBOX
8/9/10, SAH
COULD NOT OPEN LID.
SHOT TOP OF MONBOX
WITH CROSS TIES
REF54, 11/22/10
REF54
7/31/12, SAH
FD MONBOX
W/1" IPIN
REF54
6/14/23
10/20/23, TDN

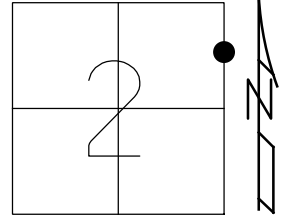
WOOD LPD:
N: 431376.409
E: 222604.788



O.D.O.T. DISTRICT 2 SURVEY OFFICE (USE ONLY)

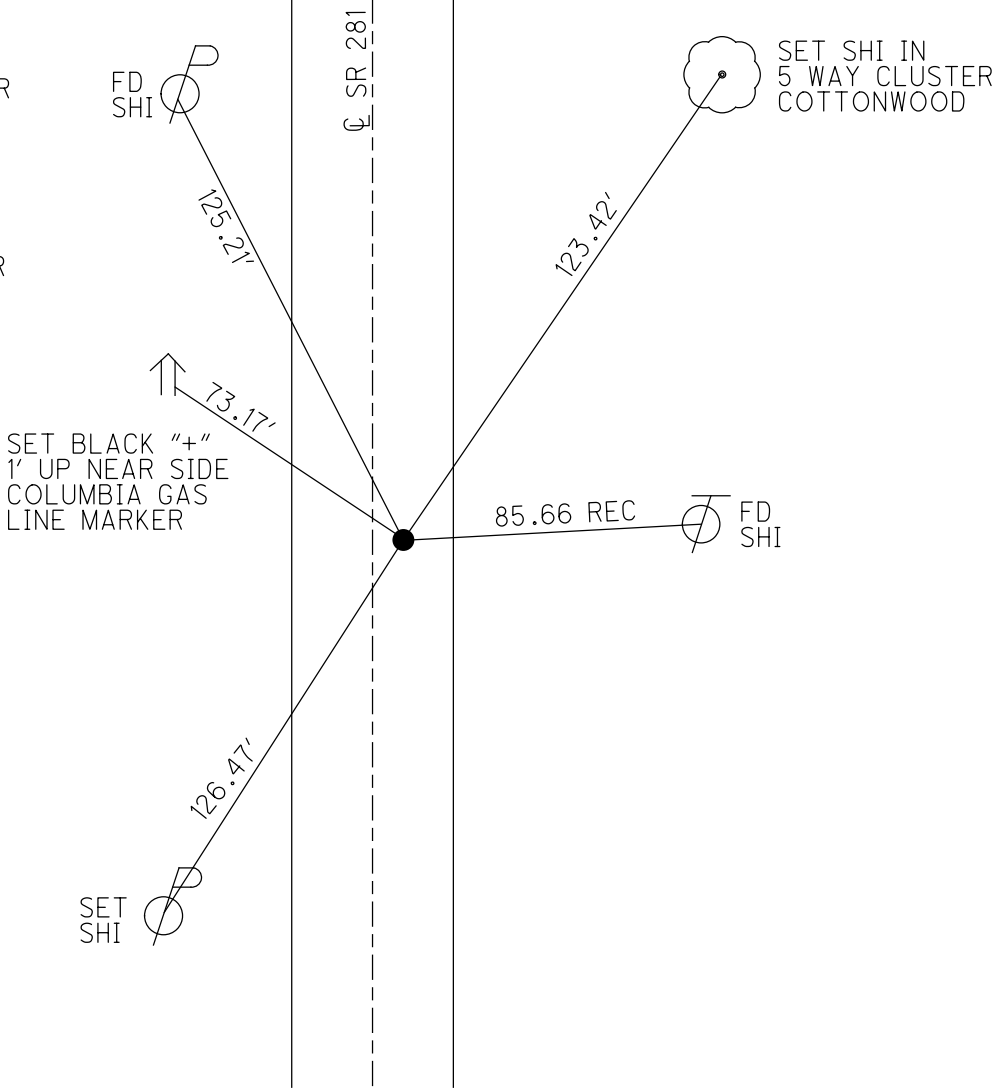
PERSONNEL _____ REFERENCE NO. 54 A SHEET 49 OF 51
 NOTES MILLER DATE 6/14/23 ROUTE SR 281
 H.C. AUBLE WEATHER BREEZY COUNTY WOOD
 R.C. NIESE TEMP. 57° TOWNSHIP MONTGOMERY
BEJARANO SECTION 2
 DWG BY RHOADES PID CHIP SEAL T 4 N R 12 E

TYPE MONUMENT D.N.F. MAG/WASHER
 ON SURFACE - ~~BELOW~~ ON
 OFFSET Q PAVEMENT 0.7' ~~LT~~ : RT
10.8' TO LT EDGE PAVEMENT
 STATION: 1334+13



HORIZ.DATUM: NAD83 2011 GEOID: NAVD88 2018
 GRID: NORTHING: 610062.754 EASTING: 1711292.433

RECORD:
 STA.1334+42.36
 SET P.K./WASHER
 9/9/91, MB
 FD P.K./WASHER
 8/9/10, SAH
 SVA54,
 11/22/10
 4/12/12, MC
 SET MAG/WASHER
 7/27/12, SDC
 REFA54
 7/31/12, SAH
 D.N.F.
 6/14/23, TDN



O.D.O.T. DISTRICT 2 SURVEY OFFICE (USE ONLY)

PERSONNEL _____

REFERENCE NO. 55

SHEET 48 OF 49

NOTES HUSS

DATE 4/12/12

ROUTE SR 281

H.C. CANTERBURY

WEATHER CLEAR

COUNTY WOOD

R.C. HUSS

TEMP. 58°

TOWNSHIP MONTGOMERY

SECTION 2

T 4 N R 12 E

TYPE MONUMENT MONBOX

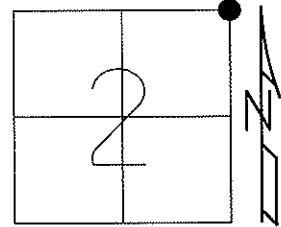
ON SURFACE - ~~BELOW~~ ON

LEFT - ☉ PAV'T - RIGHT ON

- TO - EDGE PAVEMENT

S.L.M. 1348+06

Grid: Northing: 611454.072 Easting: 1711343.283

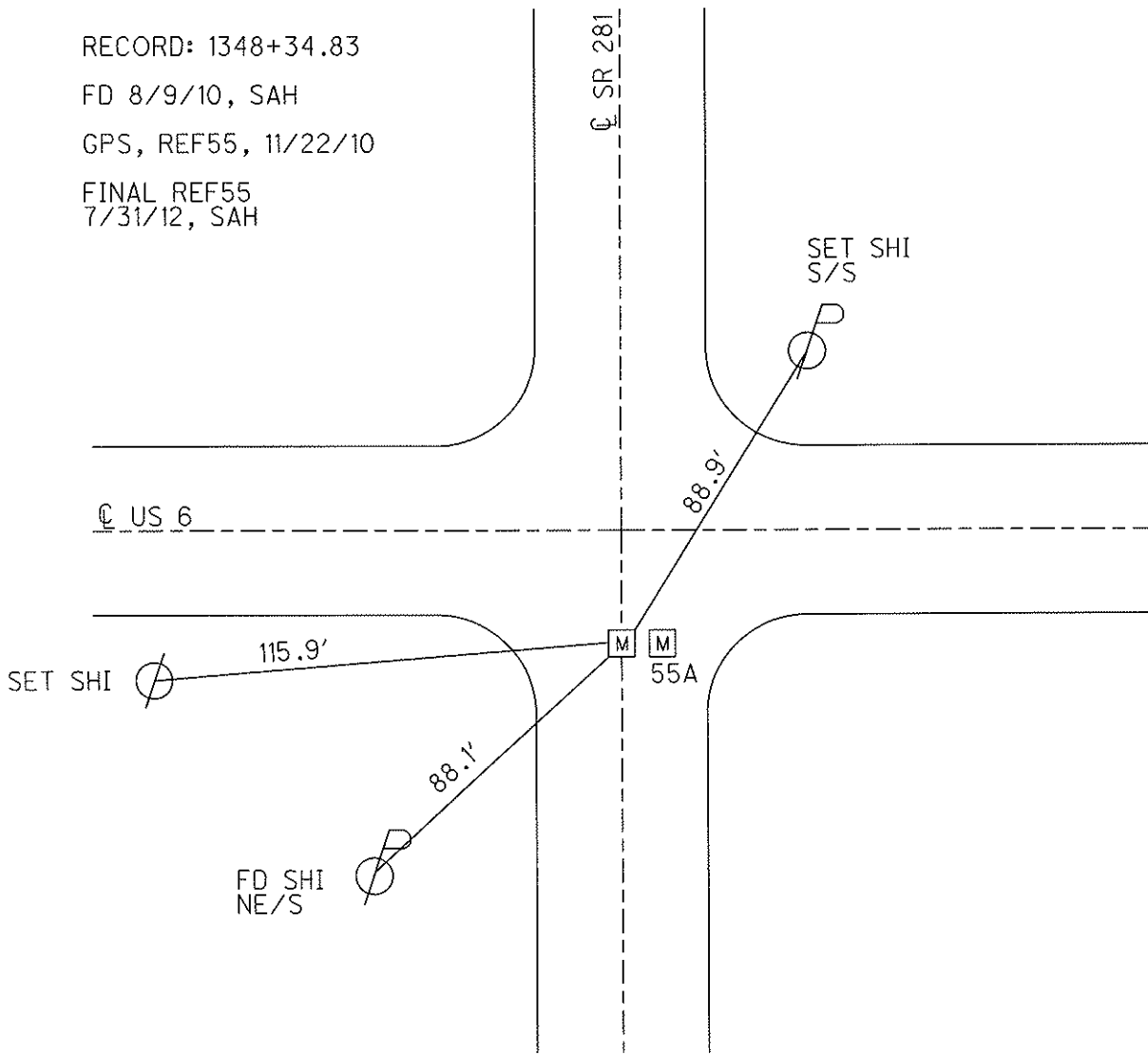


RECORD: 1348+34.83

FD 8/9/10, SAH

GPS, REF55, 11/22/10

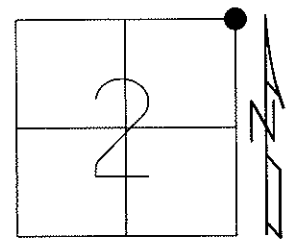
FINAL REF55
7/31/12, SAH



O.D.O.T. DISTRICT 2 SURVEY OFFICE (USE ONLY)

PERSONNEL	REFERENCE NO. <u>55 A</u>	SHEET <u>49</u> OF <u>49</u>
NOTES <u>HUSS</u>	DATE <u>4/12/12</u>	ROUTE <u>SR 281</u>
H.C. <u>CANTERBURY</u>	WEATHER <u>CLEAR</u>	COUNTY <u>WOOD</u>
R.C. <u>HUSS</u>	TEMP. <u>58°</u>	TOWNSHIP <u>MONTGOMERY</u>
		SECTION <u>2</u>
		T <u>4</u> N R <u>12</u> E

TYPE MONUMENT MONBOX
 ON SURFACE - ~~BELOW~~ ON
~~LEFT~~ - ℄ PAV'T - RIGHT 3.3'
- TO - EDGE PAVEMENT
 S.L.M. 1348+06



Grid: Northing: 611454.149 Easting: 1711343.283

RECORD: 1348+34.83
 FD 8/9/10, SAH
 COULD NOT OPEN LID.
 SHOT TOP CTR.OF MONBOX
 GPS, REFA55, 11/22/10
 FINAL REFA55
 7/31/12, SAH

