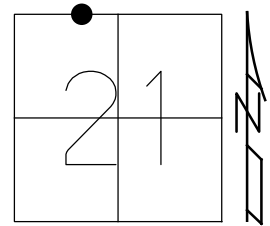


O.D.O.T. DISTRICT 2 SURVEY OFFICE (USE ONLY)

PERSONNEL \_\_\_\_\_ REFERENCE NO. 47 A SHEET 11 OF 51  
 NOTES MILLER DATE 6/14/23 ROUTE SR 281  
 H.C. AUBLE WEATHER BREEZY COUNTY WOOD  
 R.C. NIESE TEMP. 57° TOWNSHIP MONTGOMERY  
           BEJARANO SECTION 21  
 DWG BY RHOADES PID CHIP SEAL T 4 N R 12 E

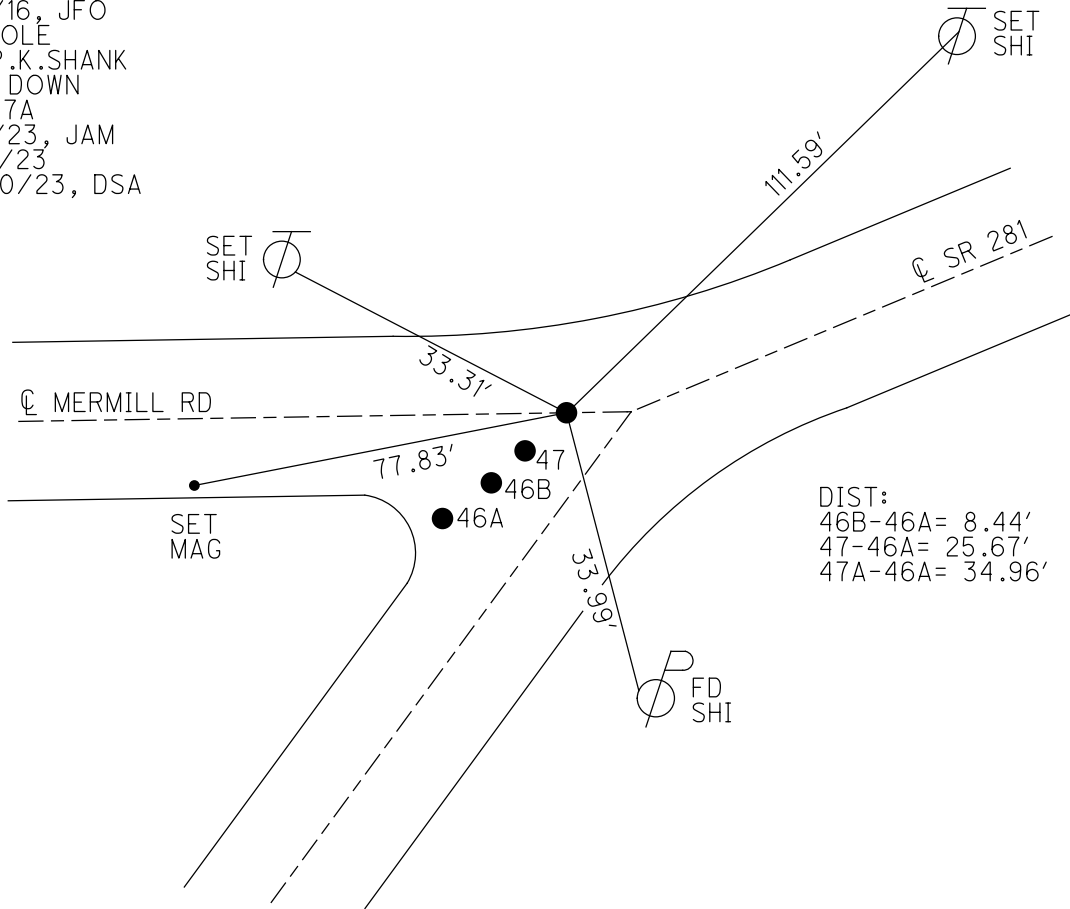
TYPE MONUMENT P.K.SHANK  
~~ON SURFACE~~ - BELOW 1/2"  
 OFFSET  $\odot$  PAVEMENT 13' LT : ~~RT~~  
2.1' TO LT EDGE PAVEMENT  
 STATION: 1116+25



HORIZ.DATUM: NAD83 2011 GEOID: NAVD88 2018  
 GRID: NORTHING: 595590.433 EASTING: 1697362.735

RECORD:  
 UNKNOWN ORIGIN  
 FD P.K.NAIL  
 SET MAG/WASHER  
 8/5/16, JFO  
 FD HOLE  
 W/ P.K.SHANK  
 0.5" DOWN  
 REF47A  
 3/3/23, JAM  
 6/14/23  
 10/20/23, DSA

WOOD LPD:  
 N: 418025.845  
 E: 208893.635



DIST:  
 46B-46A= 8.44'  
 47-46A= 25.67'  
 47A-46A= 34.96'

O.D.O.T. DISTRICT 2 SURVEY OFFICE (USE ONLY)

PERSONNEL \_\_\_\_\_

REFERENCE NO. 47 A

SHEET 12 OF 52

NOTES AUBLE

DATE 3/3/23

ROUTE SR 281

H.C. MILLER

WEATHER CLOUDY

COUNTY WOOD

R.C. NIESE

TEMP. 40°

TOWNSHIP MONTGOMERY

SECTION 21

DWG BY MILLER

PID R/W, NO PID

T 4 N R 12 E

TYPE MONUMENT P.K.SHANK

~~ON SURFACE~~ - BELOW 1/2"

OFFSET  $\odot$  PAVEMENT 13' LT : ~~RT~~

2.1' TO LT EDGE PAVEMENT

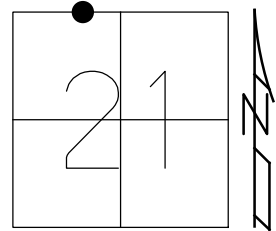
STATION: 1116+25

HORIZ.DATUM: NAD83(2011)

GEOID: NAVD88 2018

GRID: NORTHING: 595590.423

EASTING: 1697362.799



RECORD:  
 UNKNOWN ORIGIN  
 FD P.K.NAIL  
 SET MAG/WASHER  
 WITH GPS  
 N= 595574.026  
 E= 1697341.449  
 8/5/16, JFO  
 FD HOLE  
 W/ P.K. SHANK  
 0.5" DOWN  
 REF47A  
 3/3/23, JAM

