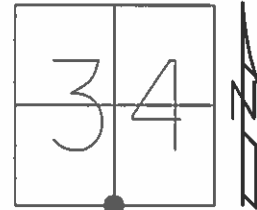


O.D.O.T. DISTRICT 2 SURVEY OFFICE (USE ONLY)

PERSONNEL \_\_\_\_\_ REFERENCE NO. 3 SHEET 4 OF 5

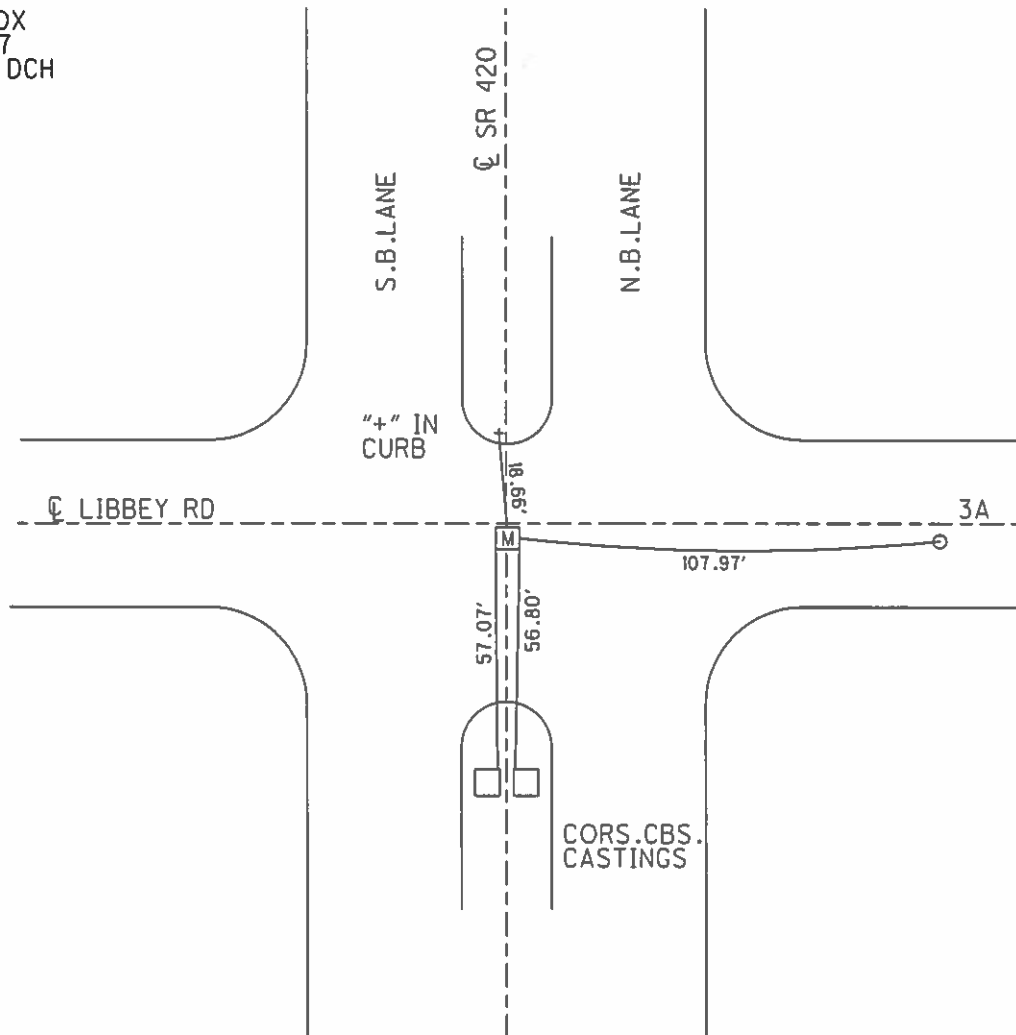
NOTES HOMAN DATE 6/25/14 ROUTE SR 420  
 H.C. LEU WEATHER CLOUDY COUNTY WOOD  
 R.C. MEYER TEMP. 70° TOWNSHIP LAKE  
 \_\_\_\_\_ SECTION 34  
 \_\_\_\_\_ T 7 N R 12 E

TYPE MONUMENT MONBOX  
 ON SURFACE - ~~BELOW~~ ON  
 LEFT - ☉ PAV'T - RIGHT ON  
     TO      EDGE PAVEMENT  
 S.L.M. 131+08.93



Grid: Northing: 677463.495 Easting: 1704739.908

FD MONBOX  
 GPS, SECT  
 6/25/14, DCH



PERSONNEL TITLE PERSONNEL TITLE

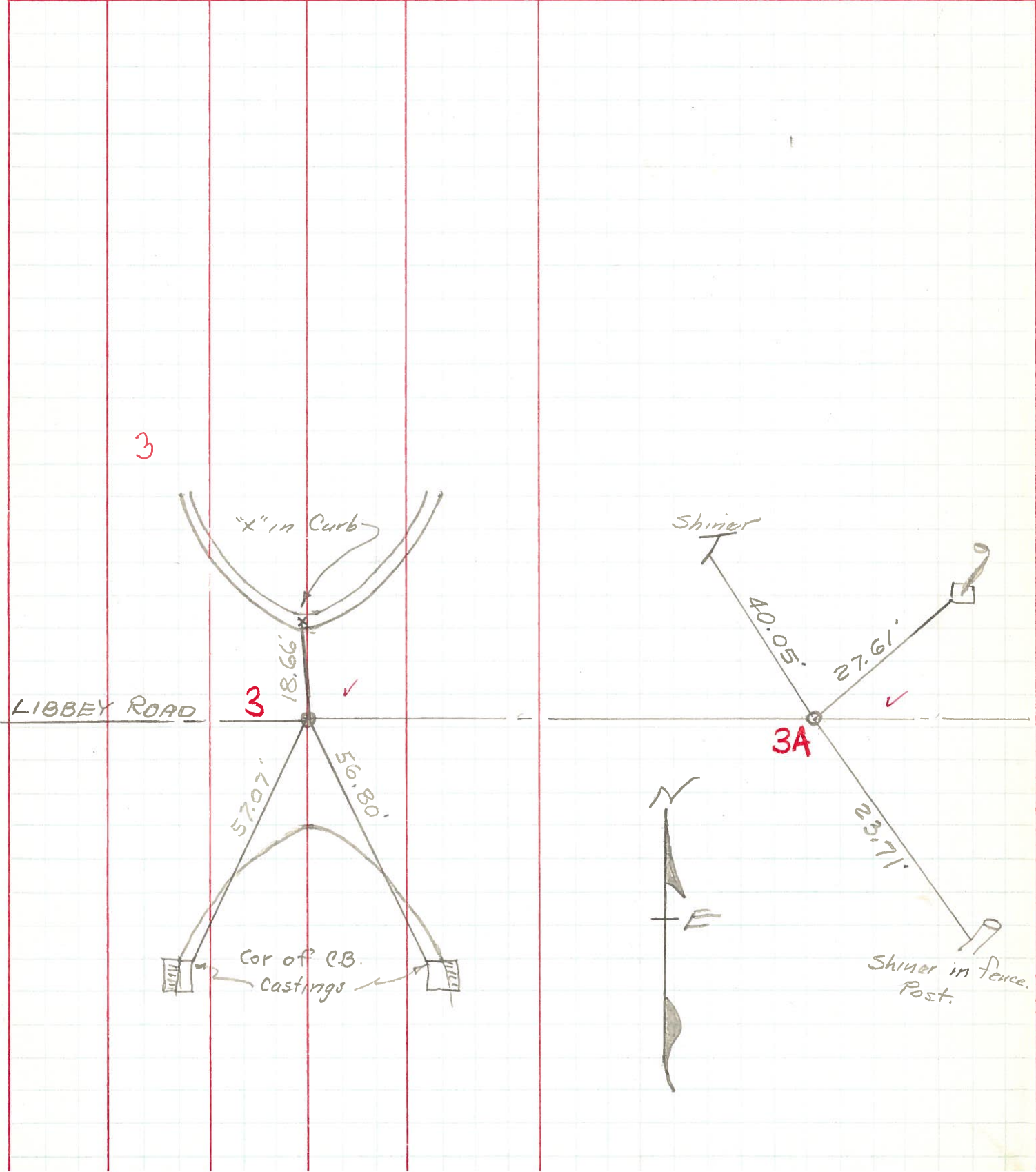
COUNTY Wood DATE Aug, 6, 1970

S. R. #420 WEATHER Pt. Cloudy

SEC US#20 to turnpike. TEMP +85°

DESCRIPTION Tics to Control Points on Tol. - Det. expressway. JOB NO. \_\_\_\_\_

LEFT CENTER LINE RIGHT



PERSONNEL	TITLE	PERSONNEL	TITLE	COUNTY	DATE
LABRYE				Wood	9-24-96
CANTRELL				S. R. 420	WEATHER Cloudy
Rowens				SEC. 0.00	TEMP. 64

DESCRIPTION Alignment JOB NO. \_\_\_\_\_

LEFT CENTER LINE RIGHT

