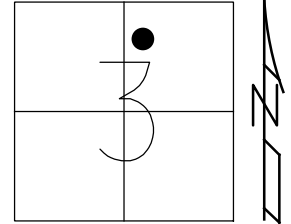


O.D.O.T. DISTRICT 2 SURVEY OFFICE (USE ONLY)

PERSONNEL _____ REFERENCE NO. 0 A SHEET 1 OF 16
 NOTES CHENEY DATE 11/5/91 ROUTE SR 579
 H.C. BARBOUR WEATHER CLOUDY COUNTY WOOD
 R.C. RIPPLE TEMP. 35° TOWNSHIP LAKE
 GEYMAN SECTION 3
 DWG BY MILLER PID 97012 T 7 N R 12 E

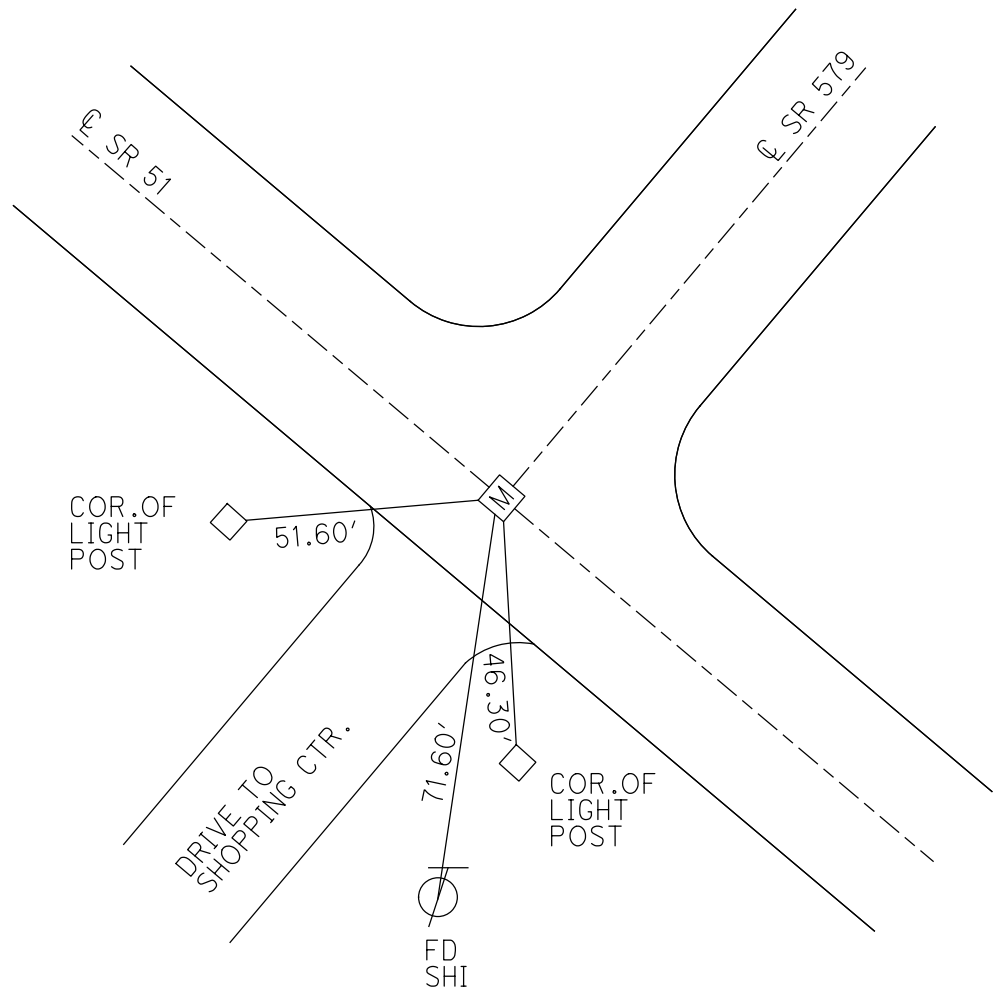
TYPE MONUMENT MONBOX W/1" IPIN
 ON SURFACE - ~~BELOW~~ ON
 OFFSET C PAVEMENT ON LT : RT
- TO - EDGE PAVEMENT
 STATION: 0+00

HORZ. DATUM: NAD83(2011) GEOID: GEOID12A
 GRID: NORTHING: 705849.863 EASTING: 1705499.69



RECORD:
 56+45 = 0.00
 RELOCATED
 STA. 170+55
 FD MONBOX
 W/ 1" IPIN
 REF1
 7-13-16, JLL

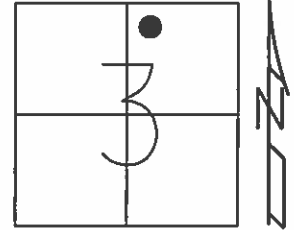
NOTE: SR 51 REF 14A



O.D.O.T. DISTRICT 2 SURVEY OFFICE (USE ONLY)

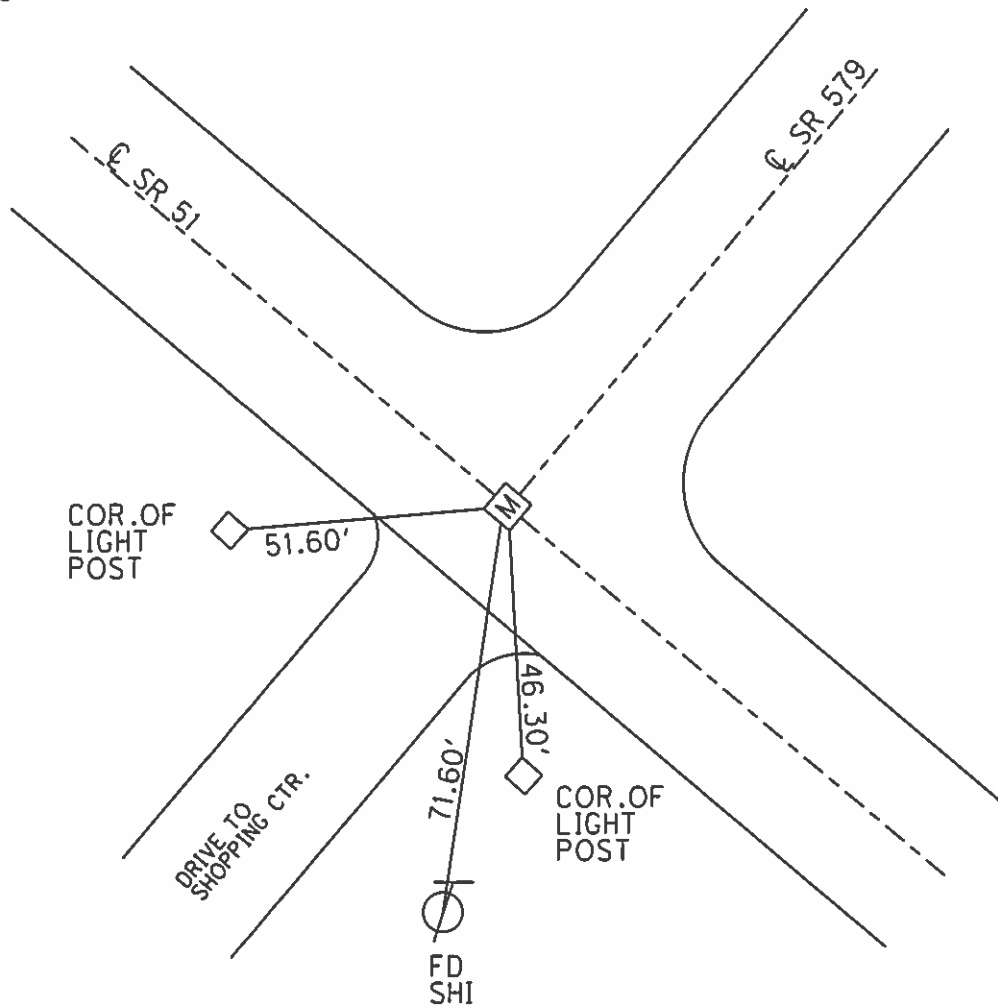
PERSONNEL	REFERENCE NO.	<u>0 A</u>	SHEET	<u>1</u>	OF	<u>7</u>
NOTES	<u>CHENEY</u>	DATE	<u>11/5/91</u>	ROUTE	<u>SR 579</u>	
H.C.	<u>BARBOUR</u>	WEATHER	<u>CLOUDY</u>	COUNTY	<u>WOOD</u>	
R.C.	<u>RIPPLE</u>	TEMP.	<u>35°</u>	TOWNSHIP	<u>LAKE</u>	
	<u>GEYMAN</u>			SECTION	<u>3</u>	
				T. <u>7</u> N	R. <u>12</u> E	

TYPE MONUMENT MON.BOX
 ON SURFACE - ~~BELOW~~ ON
 LEFT - ☉ PAV'T - RIGHT ON
- TO - EDGE PAVEMENT
 S.L.M. 0+00



Grid: Northing: - Easting: -

RECORD:
 56+45 = 0.00 RELOCATED
 SR 51 REF 14 A
 STA. 170+55



O.D.O.T. DISTRICT 2 SURVEY OFFICE

PERSONNEL

REFERENCE NO. 14-A

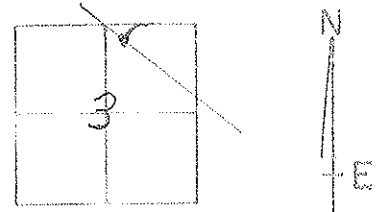
SHEET 2 OF 15

NOTES R. Cheney
 M.C. R. Barlowe
 R.C. V. R. Goble
R. Geyman

DATE 11-5-91
 WEATHER Cloudy
 TEMP. 35°

ROUTE 51
 COUNTY Wood
 TOWNSHIP LAKE
 SECTION 3
T.8 N. R.12 E.

TYPE MONUMENT Mon. Post
 ON SURFACE - ~~BELOW~~ YES
~~LEFT~~ - & PAV'T. - RIGHT YES
TO EDGE PAVEMENT
 S.L.M. 170755



Records: 56+45 = 0+00 Relocated

