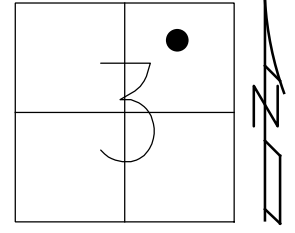


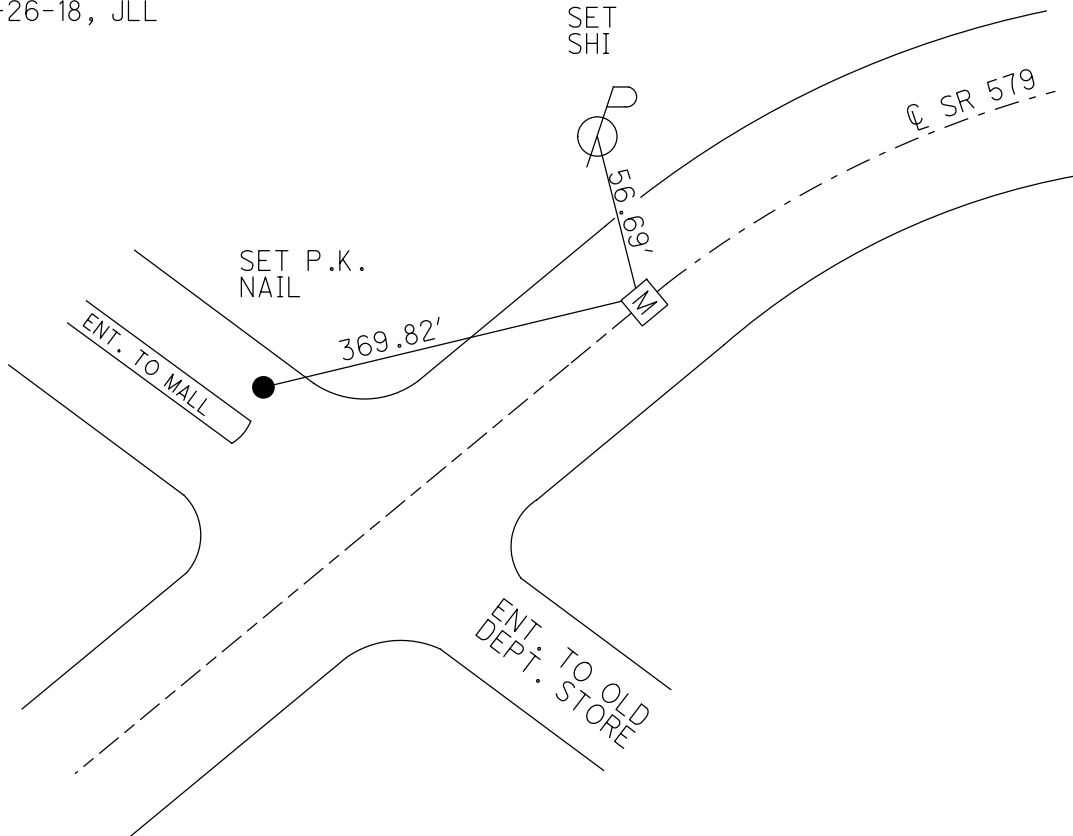
O.D.O.T. DISTRICT 2 SURVEY OFFICE (USE ONLY)

PERSONNEL \_\_\_\_\_ REFERENCE NO. 0 B SHEET 2 OF 16  
 NOTES BARNHISEL DATE 9/18/02 ROUTE SR 579  
 H.C. CANTERBURY WEATHER SUNNY COUNTY WOOD  
 R.C. BARNHISEL TEMP. 70° TOWNSHIP LAKE  
 \_\_\_\_\_ HUSS \_\_\_\_\_ SECTION 3  
 \_\_\_\_\_ T 7 N R 12 E

TYPE MONUMENT MONBOX  
 ON SURFACE - ~~BELOW~~ ON  
 LEFT - ☉ PAV'T - RIGHT ON  
- TO - EDGE PAVEMENT  
 S.L.M. 4+98.76  
 Grid: Northing: - Easting: -



RECORD: P.C.  
 STA. 4+98.41  
 1967  
 FD MONBOX  
 CONC. ISLAND  
 9/18/02, MB  
 DNF  
 7-13-16  
 6-26-18, JLL

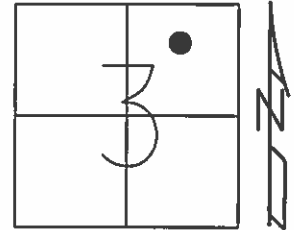


O.D.O.T. DISTRICT 2 SURVEY OFFICE (USE ONLY)

PERSONNEL \_\_\_\_\_ REFERENCE NO. 0 B SHEET 2 OF 7

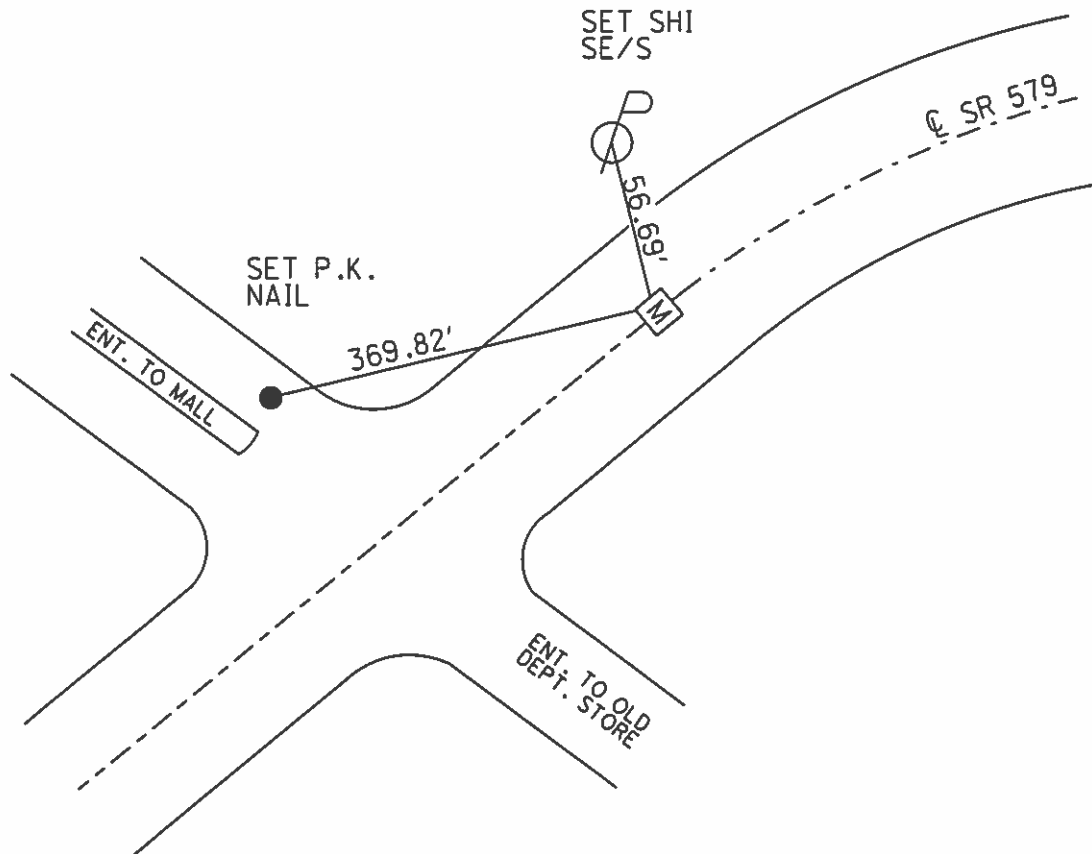
NOTES BARNHISEL DATE 9/18/02 ROUTE SR 579  
 H.C. CANTERBURY WEATHER SUNNY COUNTY WOOD  
 R.C. BARNHISEL TEMP. 70° TOWNSHIP LAKE  
HUSS SECTION 3  
 T 7 N R 12 E

TYPE MONUMENT MON.BOX  
 ON SURFACE - ~~BELOW~~ ON  
 LEFT - ☉ PAV'T - RIGHT ON  
- TO - EDGE PAVEMENT  
 S.L.M. 5+00



Grid: Northing: - Easting: -

RECORD: P.C.  
 IN MIDDLE OF  
 CONC. MEDIAN



O.D.O.T. DISTRICT 2 SURVEY OFFICE

PERSONNEL

REFERENCE NO. 0A

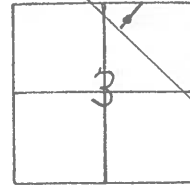
SHEET 1 OF 12

NOTES R. Cherry  
H.C. R. BARBOUR  
R.C. V. Ripple  
R. Geyman

DATE 11-13-91  
WEATHER Cloudy  
TEMP. 40°

ROUTE 579  
COUNTY Wood  
TOWNSHIP Lake  
SECTION 3  
T 7 N R 12 E

TYPE MONUMENT Box  
ON SURFACE - ~~BELOW~~  
~~LEFT - & PAV'T. - RIGHT~~  
TO EDGE PAVEMENT  
S.L.M. 5+00



P.C. IN middle of  
Con. Median

