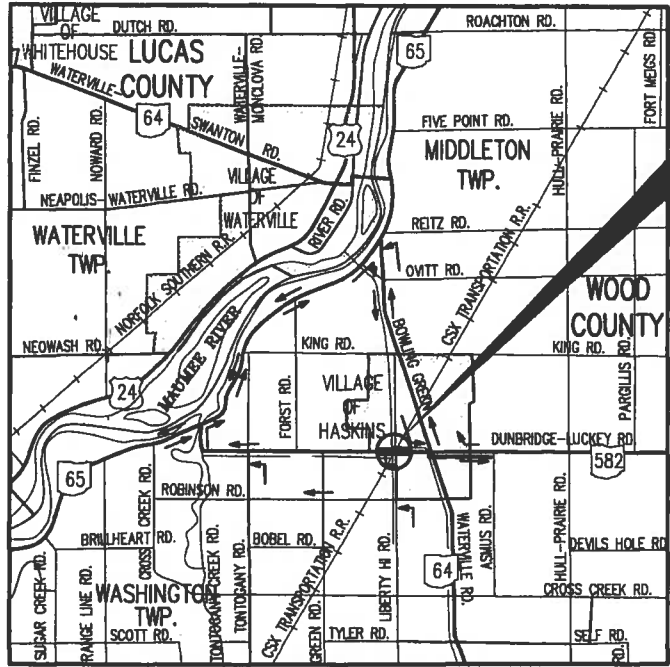


Jul 16, 2004 - 10:01:13



BEGIN PROJECT STA. 123+23.92  
END PROJECT STA. 123+86.40

STATE OF OHIO  
DEPARTMENT OF TRANSPORTATION

**W00 582 - 2.34**

VILLAGE OF HASKINS

WASHINGTON and MIDDLETON TOWNSHIPS

WOOD COUNTY

**PROJECT DESCRIPTION**

REPLACEMENT OF CULVERT ON SR 582 OVER THE BRANCH OF HASKINS CREEK. REPLACEMENT OF STRUCTURE ON LIBERTY HI ROAD OVER HASKINS CREEK. RECONSTRUCTION OF THE INTERSECTION OF SR 582 AND LIBERTY HI ROAD. REALIGNMENT OF LIBERTY HI ROAD INTERSECTION TO ELIMINATE INVOLVEMENT WITH CSX'S BRIDGE.

**EARTH DISTURBED AREAS**

- 1. PROJECT EARTH DISTURBED AREA= 0.46 AC.
- 2. CONTRACTOR EARTH DISTURBED AREA= 0.20 AC.
- 3. NOI EARTH DISTURBED AREA= 4.90 AC.

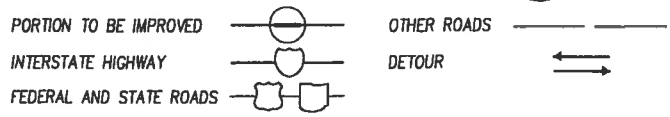
**2005 SPECIFICATIONS**

THE STANDARD SPECIFICATIONS OF THE STATE OF OHIO, DEPARTMENT OF TRANSPORTATION, INCLUDING CHANGES AND SUPPLEMENTAL SPECIFICATIONS LISTED IN THE PROPOSAL SHALL GOVERN THIS IMPROVEMENT.

I HEREBY APPROVE THESE PLANS AND DECLARE THAT THE MAKING OF THIS IMPROVEMENT WILL REQUIRE THE CLOSING TO TRAFFIC OF THE HIGHWAY AND THAT DETOURS WILL BE PROVIDED AS INDICATED ON SHEET 1.

LOCATION MAP

N 41° 27' 30", W 83° 42' 30"



**INDEX OF SHEETS**

TITLE SHEET	1
TYPICAL SECTIONS	2,3
GENERAL NOTES	4
GENERAL SUMMARY	5
CALCULATIONS & SUBSUMMARY	6
S.R. 582	
PLAN AND PROFILE	7
CROSS SECTIONS	8,9
LIBERTY HI ROAD	
PLAN AND PROFILE	10
CROSS SECTIONS	11-13
INTERSECTION DETAIL	14
UNDERDRAIN & GUARDRAIL DETAIL	15
PAVEMENT MARKING & SIGNING	16
PREFABRICATED STRUCTURES	
STRUCTURE 1 (UNDER S.R. 582)	17-21
STRUCTURE 2 (UNDER LIBERTY HI RD.)	22-26
TEMPORARY SHEETING	27, 28
RIGHT OF WAY	29-33
STRUCTURE FOUNDATION INVESTIGATION	

DESIGN DESIGNATION	S.R. 582	LIBERTY HI RD.
CURRENT ADT (2004)	1120	333
DESIGN YEAR ADT (2024)	1660	450
DESIGN HOURLY VOLUME (2024)	190	50
DIRECTIONAL DISTRIBUTION	55%	60%
TRUCKS (24 HOUR B & C)	6%	4%
DESIGN SPEED	50 MPH	55 MPH
LEGAL SPEED	50 MPH	55 MPH
DESIGN FUNCTIONAL CLASSIFICATION	RURAL MAJOR COLLECTOR	RURAL LOCAL

**DESIGN EXCEPTIONS**

DESIGN FEATURE	APPROVAL DATE	SHEET NO.
SUPERELEVATION LIBERTY HI RD.	2/10/03	2
HORIZONTAL ALIGNMENT S.R. 582	2/10/03	7

**UNDERGROUND UTILITIES**  
TWO WORKING DAYS  
**BEFORE YOU DIG**  
CALL 1-800-362-2764 (TOLL FREE)  
OHIO UTILITIES PROTECTION SERVICE  
NON-MEMBERS  
MUST BE CALLED DIRECTLY

PLAN PREPARED BY  
**DANSARD-GROHNKE-LONG, Limited**  
110 Arco Drive Toledo, Ohio 43607  
(419) 535-1015



**ENGINEERS SEAL**



SIGNED: *[Signature]*  
DATE: 8/03/04

**ENGINEERS SEAL**



SIGNED: *[Signature]*  
DATE: 8-5-04

**STANDARD CONSTRUCTION DRAWINGS**

STANDARD CONSTRUCTION DRAWINGS						SUPPLEMENTAL SPECIFICATIONS	
BP-3.1	7/16/04	RM-1.1	4/18/03			832	4/17/04
BP-4.1	7/16/04	CB-1.2	7/19/02	MT-101.60	10/18/02	833	2/12/03
						800	10/12/05
GR-1.1	7/16/04	HW-1.1	1/21/05	MT-105.10	10/18/02		
GR-2.1	1/16/04	HW-2.1	7/19/02	MT-105.11	10/18/02		
GR-2.2	4/18/03	HW-2.2	7/19/02				
GR-2.4	4/18/03						
GR-4.1	4/15/05	DM-1.1	1/21/05				
GR-4.2	10/17/03	DM-1.2	1/21/05				
GR-5.1	4/18/03	DM-1.4	1/21/05				
		DM-4.3	7/19/02				
		DM-4.4	7/19/02				

**SPECIAL PROVISIONS**

US CORPS OF ENGINEERS  
NWP #3 8-18-04

APPROVED *[Signature]*  
DATE 8/11/05 DISTRICT DEPUTY DIRECTOR

APPROVED *[Signature]*  
DATE 10-13-05 DIRECTOR, DEPARTMENT OF TRANSPORTATION

W/OO - SR 582-2.34  
050620 PID - 14589  
Dist 2 12/14/2005

9224 ROADWAY\9224GTA.DWG

FEDERAL PROJECT NO.  
**NON-FEDERAL**

PD NO.  
**14589**

CONSTRUCTION PROJECT NO.

RAILROAD INVOLVEMENT  
**CSX TRANSPORTATION, INC.**

**W00 582-2.34**

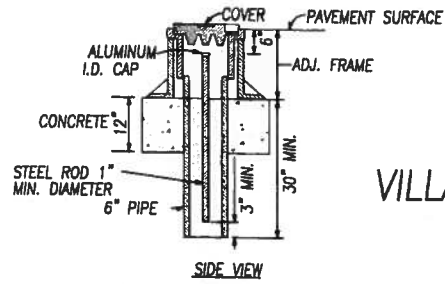
Jun 04, 2003 - 09:45:58

COMM. NO. 9224 9224RCA.DWG

VOL 22 PG724

CENTERLINE MONUMENTS ARE TO BE SET DURING CONSTRUCTION AT THE FOLLOWING STATIONS AT A TOLERANCE OF ± 0.02 FT.

STA 123+76.84 @ S.R. 582



ADJUSTABLE CENTERLINE MONUMENT DETAILS

THE PROPOSED RIGHT OF WAY SHALL BE REFERENCED FROM THE CENTERLINE OF RIGHT OF WAY.

ADJUSTABLE CENTERLINE MONUMENTS AND CENTERLINE REFERENCE MONUMENTS ARE SHOWN ON STANDARD CONSTRUCTION DRAWING RM-1.1M (REV. 4-8-97) OF THE OHIO DEPARTMENT OF TRANSPORTATION. THE PLACING OF THE MONUMENTS SHALL BE UNDER THE DIRECTION OF A REGISTERED SURVEYOR AND ARE TO BE SET, AS SHOWN, BY THE HIGHWAY CONTRACTOR AT THE TIME OF CONSTRUCTION. ANY ALTERATIONS, WITH PRIOR APPROVAL OF THE DEPARTMENT OF TRANSPORTATION, SHALL BE NOTED AND ODOT SHALL BE NOTIFIED OF THE NEW LOCATIONS.

# WOO 582-2.34

WOOD COUNTY, OHIO

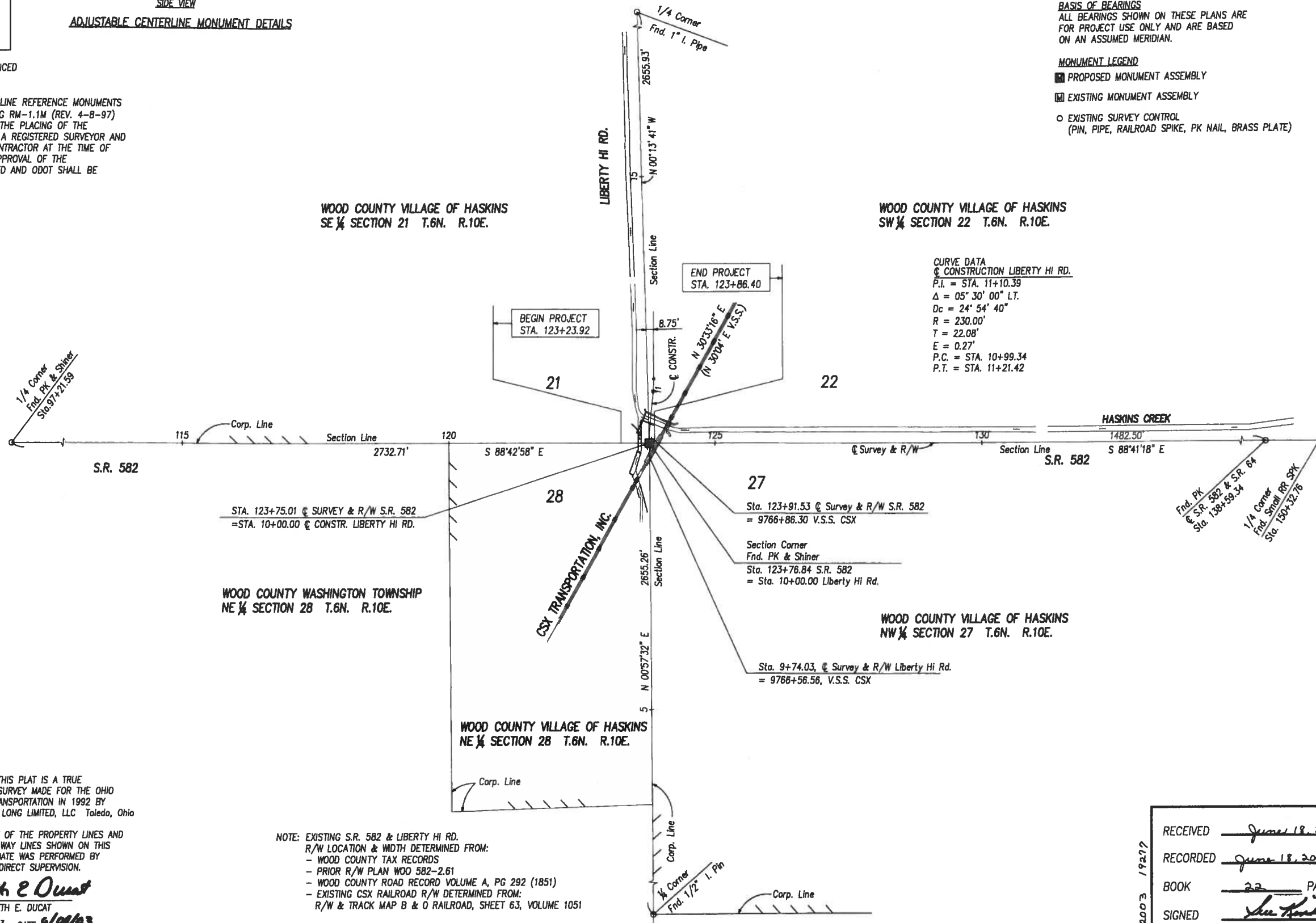
WASHINGTON TOWNSHIP SECTION 28 T.6N. R.10E.

VILLAGE OF HASKINS SECTIONS 21, 22, 27 & 28 T.6N. R.10E.

**BASIS OF BEARINGS**  
ALL BEARINGS SHOWN ON THESE PLANS ARE FOR PROJECT USE ONLY AND ARE BASED ON AN ASSUMED MERIDIAN.

**MONUMENT LEGEND**  
■ PROPOSED MONUMENT ASSEMBLY  
▣ EXISTING MONUMENT ASSEMBLY  
○ EXISTING SURVEY CONTROL (PIN, PIPE, RAILROAD SPIKE, PK NAIL, BRASS PLATE)

**CURVE DATA @ CONSTRUCTION LIBERTY HI RD.**  
P.I. = STA. 11+10.39  
Δ = 05° 30' 00" LT.  
Dc = 24' 54' 40"  
R = 230.00'  
T = 22.08'  
E = 0.27'  
P.C. = STA. 10+99.34  
P.T. = STA. 11+21.42



I HEREBY CERTIFY THIS PLAT IS A TRUE DELINEATION OF A SURVEY MADE FOR THE OHIO DEPARTMENT OF TRANSPORTATION IN 1992 BY DANSARD GROHNKE LONG LIMITED, LLC Toledo, Ohio

THE ESTABLISHMENT OF THE PROPERTY LINES AND EXISTING RIGHT OF WAY LINES SHOWN ON THIS PLAN AS OF THIS DATE WAS PERFORMED BY ME OR UNDER MY DIRECT SUPERVISION.

BY Kenneth E. Ducat  
KENNETH E. DUCAT  
SURVEYOR No. 6783 DATE 6/04/03

NOTE: EXISTING S.R. 582 & LIBERTY HI RD.  
R/W LOCATION & WIDTH DETERMINED FROM:  
- WOOD COUNTY TAX RECORDS  
- PRIOR R/W PLAN WOO 582-2.61  
- WOOD COUNTY ROAD RECORD VOLUME A, PG 292 (1851)  
- EXISTING CSX RAILROAD R/W DETERMINED FROM:  
R/W & TRACK MAP B & O RAILROAD, SHEET 63, VOLUME 1051

SURVEYOR SEAL



RECEIVED June 18, 2003  
RECORDED June 18, 2003 3:38 pm  
BOOK 22 PAGE 724  
SIGNED Lee Haskins  
WOOD COUNTY RECORDER

Scale: 1" = 100' HORIZONTAL SCALE IN FEET  
P.L.D. NO. 14589  
R/W DESIGNER MDM  
R/W REVIEWER KED  
CENTERLINE PLAT  
WOO 582 - 2.34  
1/5  
29/85

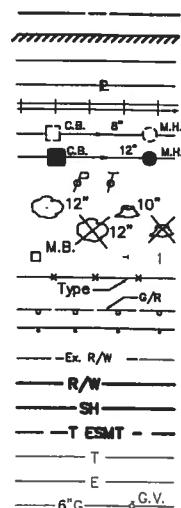
STRUCTURES KEY:

- - RESIDENTIAL BUILDING
- - COMMERCIAL BUILDING

WOO 582-2.34  
 WASHINGTON TOWNSHIP SECTION 28 T.6N. R.10E.  
 MIDDLETON TOWNSHIP SECTION 21 T.6N. R.10E.  
 VILLAGE OF HASKINS SECTIONS 21, 22, 27 & 28 T.6N. R.10E.  
 WOOD COUNTY

CONVENTIONAL SIGNS

- County Line
- Corporation Line
- Section Line
- Property Line
- Railroad Tracks
- Existing Storm Sewer w/Catch Basin & Manhole
- Proposed Storm Sewer w/Catch Basin & Manhole
- Poles: Power, Telephone
- Tree-Stump
- Tree-Stump To Be Removed
- Existing Mail Box & Signs
- Existing Fence
- Existing Guardrail
- Proposed Guardrail
- Existing Right-of-Way
- Proposed R/W (WD)
- Proposed R/W (Easement)
- Proposed Temporary Easement
- Underground Telephone Cable
- Underground Electric Cable
- Exist. Gas Line w/Gas Valve

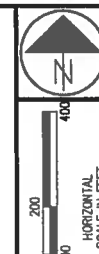
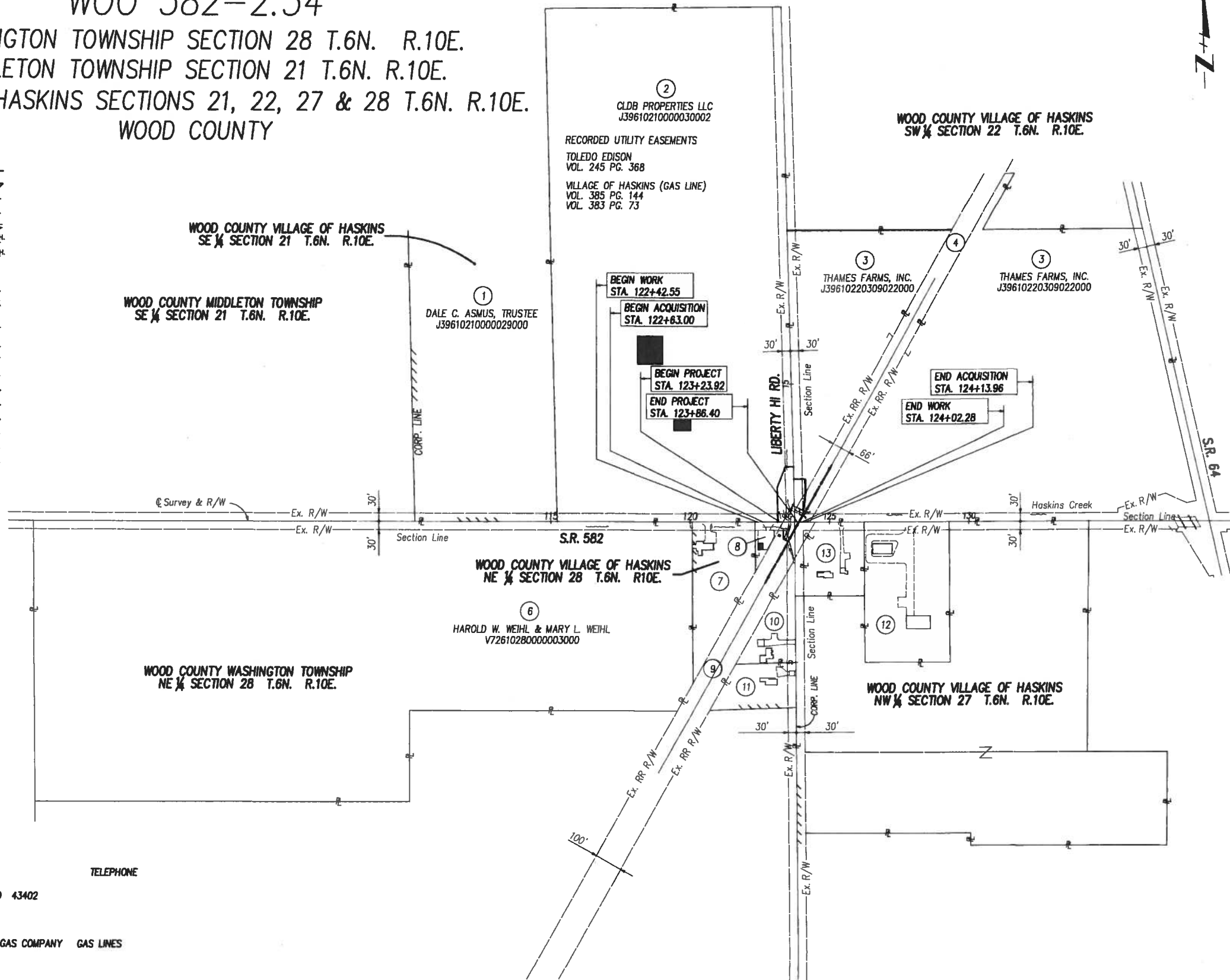


- 4 CSX TRANSPORTATION, INC. J39610220302900200
- 7 JANE MARIE STINEHART J39610280000002000
- 8 GENERAL TELEPHONE CO. OF OHIO J39610280000001000
- 9 CSX TRANSPORTATION, INC. J39610280000900201  
J39610270000900200  
J39610210000900200
- 10 PAMELA A. BLOOMFIELD J39610280000036000
- 11 PAS ZAPATA J39610280000035000
- 12 WADE A. BUNDY & LISA J. BUNDY J39610270000021506
- 13 ROBERT E. LEE J39610210000021502

UTILITIES

- |  |                    |  |             |
|--|--------------------|--|-------------|
| TOLEDO EDISON<br>300 MADISON AVE.<br>MAIL STOP 1880<br>TOLEDO, OHIO 43652<br>(419) 249 - 5218                          | POWER              | VERIZON NORTH<br>300 W. GYPSY LANE<br>BOWLING GREEN, OHIO 43402<br>(419) 354-9452      | TELEPHONE   |
| VILLAGE OF HASKINS<br>100 N. CHURCH ST.<br>HASKINS, OHIO 43525<br>(419) 823 - 1911                                     | POWER              | SUBURBAN NATURAL GAS COMPANY<br>P.O. BOX 130<br>CYGNET, OHIO 43413<br>(419) 655 - 2345 | GAS LINES   |
| CSX TRANSPORTATION, INC.<br>ENGINEERING DEPARTMENT<br>500 WATER ST.<br>JACKSONVILLE, FLORIDA 32232<br>(904) 359 - 7477 | RAILROAD TELEGRAPH | ADELPHIA COMMUNICATIONS<br>P.O. BOX 405<br>DEFIANCE, OHIO 43512<br>(419) 784 - 1992    | CABLEVISION |

THE LOCATION OF THE UNDERGROUND UTILITIES SHOWN ON THE PLANS ARE AS OBTAINED FROM THE OWNERS OF THE UTILITY AS REQUIRED BY SECTION 153.64 O.R.C.



P.L.D. NO. 14589  
 R/W DESIGNER MDM  
 R/W REVIEWER KED

PROPERTY MAP

WOO-582-2.34

2 / 5

30  
33

REV.	DATE	DESCRIPTION

Oct 07, 2003 - 14:44:19

TOTAL NUMBER OF:  
 4 OWNERSHIPS  
 8 PARCELS  
 0 TOTAL TAKES  
 0 OWNERSHIPS W/STRUCTURES INVOLVED  
 0 OWNERSHIPS W/"P" ITEMS

# SUMMARY OF ADDITIONAL RIGHT OF WAY

1 OF 1

ALL PROPERTIES ACQUIRED IN THE NAME OF THE STATE OF OHIO  
 NET RESIDUE = RECORD AREA - TOTAL P.R.O. - NET TAKE

PARCEL NO.	OWNER	FROM SHEET NO.	AS RECORDED		AUDITOR'S PARCEL NUMBER	RECORD AREA ACRES	TOTAL P.R.O. ACRES	TO BE ACQUIRED (ACRES)				NET RESIDUE		TYPE FUND	REMARKS & PERSONALTY	AS ACQUIRED	
			VOLUME OR MICROFICHE NO.	PAGE NO. OR LOCATION				GROSS	P.R.O.	NET	STRUCTURES	LEFT	RIGHT			VOLUME	PAGE
1	DALE C. ASMUS, TRUSTEE	4			J39610210000029000	96.300							STATE	NO R/W REQUIRED			
2-WD	CLDB PROPERTIES LLC	4	2098	816	J39610210000030002	36.112	1.808	0.213	0.123	0.090		34.214			OR 2343	960	
2-T								0.003	0.000	0.003				DRIVE CONSTRUCTION	OR 2343	969	
2-S								0.007	0.000	0.007				STORM SEWER EASEMENT	OR 2343	965	
3-WD	THAMES FARMS, INC.	4	721	1055	J39610220309022000	31.780	2.639	0.075	0.062	0.013		29.128			OR 2414	1096	
4-SL	CSX TRANSPORTATION, INC.	4	130	56	J39610220302900200	5.23	0.066	0.007	0.000	0.007					OR 2570	665	
4-T								0.020	0.000	0.020				BUILD A CULVERT	OR 2570	665	
5	NOT USED																
6	HAROLD W. WEIHL & MARY L. WEIHL	4			V72610280000003000	35.83								NO R/W REQUIRED			
7	JANE MARIE STEINHART	4			J39610280000002000	1.97								NO R/W REQUIRED			
8	GENERAL TELEPHONE CO. OF OHIO	4			J39610280000001000	0.200								NO R/W REQUIRED			
9-SH	CSX TRANSPORTATION, INC.	4	130	54	J396102800000900201	1.76	0.120	0.009	0.000	0.009					OR 2570	665	
			130	54&55	J396102700000900200	0.11	0.092	0.000	0.000	0.000							
			130	55&56	J396102100000900200	0.036	0.036	0.000	0.000	0.000							
	TOTAL					1.906	0.248	0.009	0.000	0.009		1.649					
9-T								0.048	0.000	0.048				GRADING	OR 2570	665	
10	PAMELA A. BLOOMFIELD	4			J39610280000036000	0.96								NO R/W REQUIRED			
11	PAS ZAPATA	4			J39610280000035000	1.04								NO R/W REQUIRED			
12	WADE A. BUNDY & LISA J. BUNDY	4			J39610270000021506	3.50								NO R/W REQUIRED			
13	ROBERT E. LEE	4			J39610210000021502	1.500							STATE	NO R/W REQUIRED			

FEDERAL PROJECT NO.

PD NO. 14589

STATE JOB NO. 02745(0)

R/W DESIGNER MDM  
 R/W REVIEWER KED

SUMMARY OF ADDITIONAL RIGHT OF WAY

W00-582-2.34

3 / 5

31  
33

NOTE: UNDER NO CIRCUMSTANCES ARE TEMPORARY EASEMENTS TO BE USED FOR STORAGE OF MATERIAL OR EQUIPMENT BY THE CONTRACTOR UNLESS NOTED OTHERWISE.

ALL TEMPORARY PARCELS TO BE 12 MONTHS DURATION

CAL.	10-8-03	REV. TAKE	PARCEL 9-T
REV.	DATE	DESCRIPTION	
DATE OF COMPLETION			

COMM. NO. 9224 9224R5A.DWG

Oct 07, 2003 - 14:49:38

COMM. NO. 9224 9224RDRD.DWG

STRUCTURES KEY:

- RESIDENTIAL BUILDING
- COMMERCIAL BUILDING
- OUT BUILDING

MONUMENT LEGEND

- PROPOSED MONUMENT ASSEMBLY
- EXISTING MONUMENT ASSEMBLY
- EXISTING SURVEY CONTROL (PIN, PIPE, RAILROAD SPIKE, PK NAIL, BRASS PLATE)
- 3/4"x30" REBAR WITH I.D. CAP SET PRIOR TO CONSTRUCTION

15" hickberry  
15" ash

CSX TRANSPORTATION, INC.  
J39610280000900201  
J39610270000900200  
J39610210000900200

VILLAGE OF HASKINS  
NE1/4 SECTION 28 T.6N. R.10E.  
WOOD COUNTY

GENERAL TELEPHONE  
COMPANY OF OHIO  
J3961028000001000

Fnd. P.K. & Shiner  
1/4 Corner  
Sta. 97+21.59

VILLAGE OF HASKINS  
SE1/4 SECTION 21 T.6N. R.10E.  
WOOD COUNTY

CLDB PROPERTIES LLC  
J39610210000030002

CURVE DATA @ CONSTR. LIBERTY HI RD.  
P.I. = STA. 11+10.39  
Δ = 5° 30' 00" LT.  
Dc = 24' 54" 40.35"  
R = 230.00'  
T = 22.08'  
E = 0.27'  
P.C. = STA. 10+99.34  
P.T. = STA. 11+21.42

Rows of Small Trees



P.D. NO. 14589

R/W DESIGNER: MDM  
R/W REVIEWER: KED

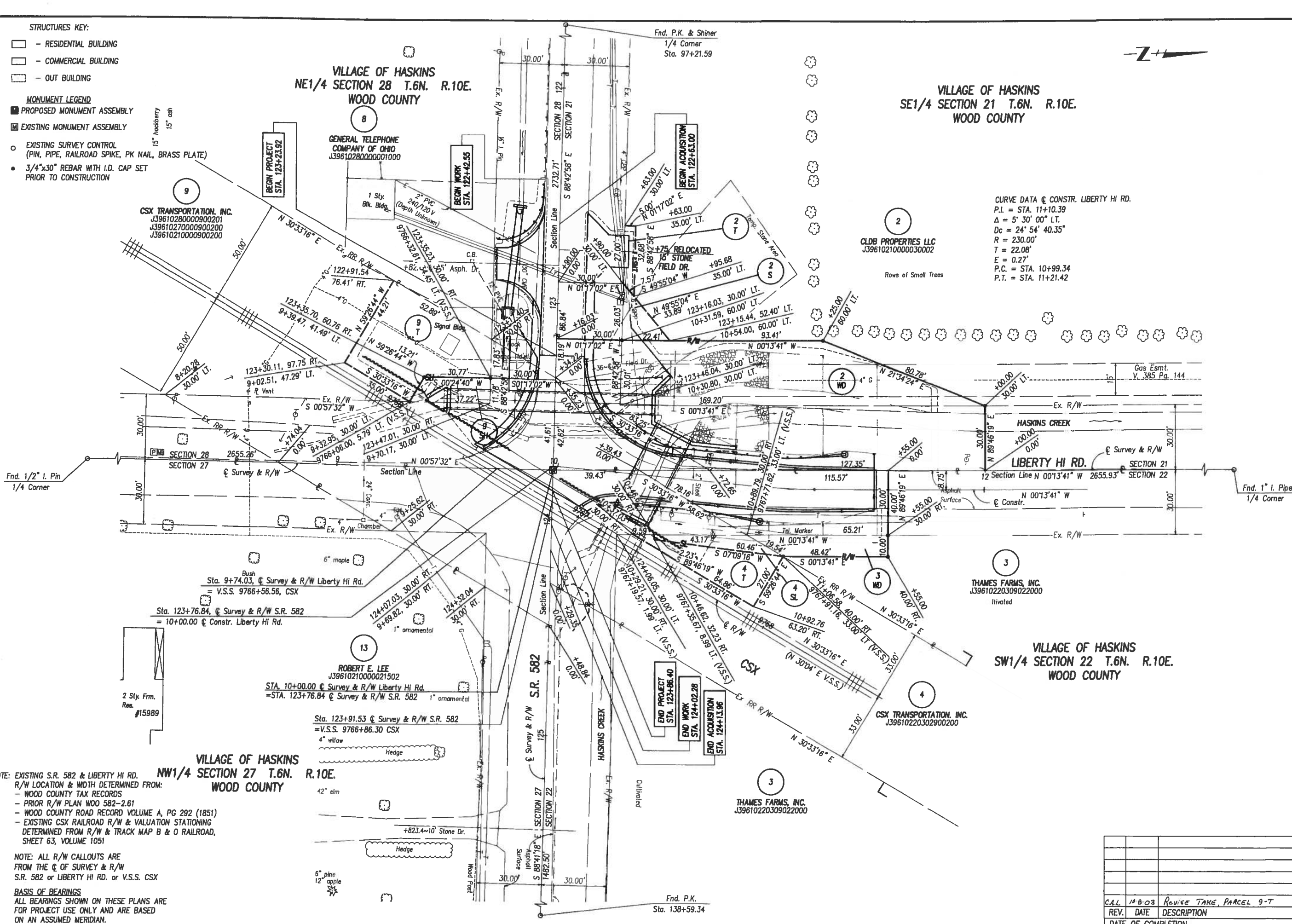
RIGHT OF WAY PLAN LIBERTY HI RD.  
STA. 8+00 TO STA. 13+00

WOO 582-2.34

4 / 5

32  
33

REV.	DATE	DESCRIPTION
CAL	10-8-03	REVISE TAKE PARCEL 9-T



NOTE: EXISTING S.R. 582 & LIBERTY HI RD.  
R/W LOCATION & WIDTH DETERMINED FROM:  
- WOOD COUNTY TAX RECORDS  
- PRIOR R/W PLAN WOO 582-2.61  
- WOOD COUNTY ROAD RECORD VOLUME A, PG 292 (1851)  
- EXISTING CSX RAILROAD R/W & VALUATION STATIONING  
DETERMINED FROM R/W & TRACK MAP B & O RAILROAD,  
SHEET 63, VOLUME 1051

NOTE: ALL R/W CALLOUTS ARE  
FROM THE @ OF SURVEY & R/W  
S.R. 582 OR LIBERTY HI RD. OR V.S.S. CSX

BASIS OF BEARINGS  
ALL BEARINGS SHOWN ON THESE PLANS ARE  
FOR PROJECT USE ONLY AND ARE BASED  
ON AN ASSUMED MERIDIAN.

VILLAGE OF HASKINS  
NW1/4 SECTION 27 T.6N. R.10E.  
WOOD COUNTY

ROBERT E. LEE  
J39610210000021502  
STA. 10+00.00 @ Survey & R/W Liberty Hi Rd.  
= STA. 123+76.84 @ Survey & R/W S.R. 582

Sta. 123+91.53 @ Survey & R/W S.R. 582  
= V.S.S. 9766+86.30 CSX

VILLAGE OF HASKINS  
SW1/4 SECTION 22 T.6N. R.10E.  
WOOD COUNTY

THAMES FARMS, INC.  
J39610220309022000  
Irrigated

CSX TRANSPORTATION, INC.  
J39610220302900200

THAMES FARMS, INC.  
J39610220309022000

Fnd. P.K.  
Sta. 138+59.34

Oct 07, 2003 - 14:50:41

COM. NO. 9224 9224RRPLAT.DWG

**STRUCTURES KEY:**

- RESIDENTIAL BUILDING
- COMMERCIAL BUILDING
- OUT BUILDING

**MONUMENT LEGEND**

- PROPOSED MONUMENT ASSEMBLY
- EXISTING MONUMENT ASSEMBLY
- EXISTING SURVEY CONTROL (PIN, PIPE, RAILROAD SPIKE, PK NAIL, BRASS PLATE)
- 3/4"x30" REBAR WITH I.D. CAP SET PRIOR TO CONSTRUCTION

15" hackberry  
15" ash

CSX TRANSPORTATION, INC.  
J39610280000900201  
J39610270000900200  
J39610210000900200

**VILLAGE OF HASKINS**  
NE1/4 SECTION 28 T.6N. R.10E.  
WOOD COUNTY

GENERAL TELEPHONE  
COMPANY OF OHIO  
J39610280000001000

BEGIN WORK  
STA. 122+42.55

Fnd. P.K. & Shi.  
1/4 Corner  
Sta. 97+21.59

**RAILROAD PLAT**  
CSX TRANSPORTATION, INC.  
WOOD COUNTY  
VILLAGE OF HASKINS

**VILLAGE OF HASKINS**  
SE1/4 SECTION 21 T.6N. R.10E.  
WOOD COUNTY

CLDB PROPERTIES LLC  
J39610210000030002

Rows of Small Trees

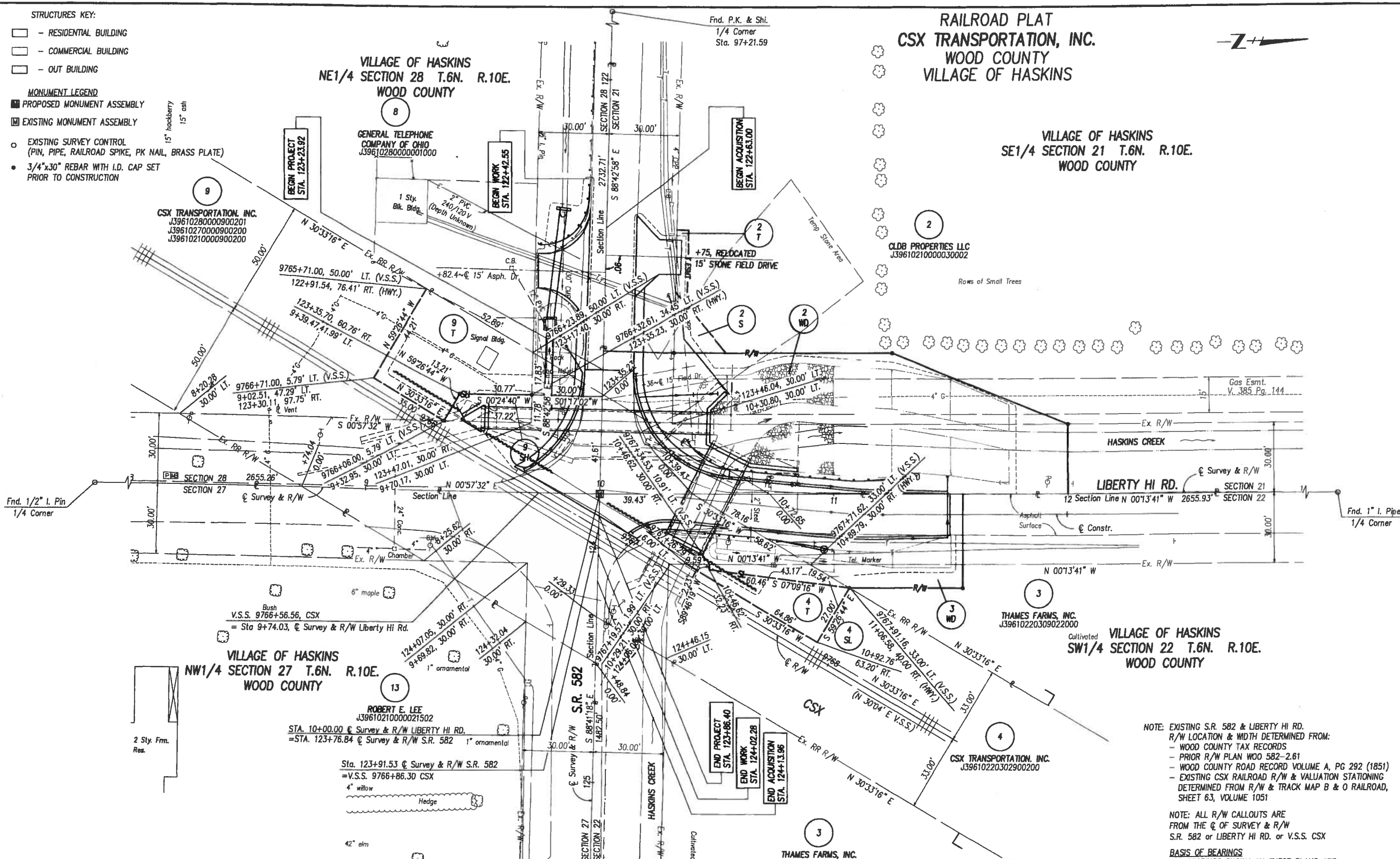


P.L.D. NO. 14589  
R/W DESIGNER MDM  
R/W REVIEWER KED

RAILROAD PLAT

WOO 582-2.34

5 / 5  
33  
33



**VILLAGE OF HASKINS**  
NW1/4 SECTION 27 T.6N. R.10E.  
WOOD COUNTY

ROBERT E. LEE  
J39610210000021502  
STA. 10+00.00 @ Survey & R/W LIBERTY HI RD.  
= STA. 123+76.84 @ Survey & R/W S.R. 582 1" ornamental

Sta. 123+91.53 @ Survey & R/W S.R. 582  
= V.S.S. 9766+86.30 CSX  
4" willow  
Hedge

**VILLAGE OF HASKINS**  
SW1/4 SECTION 22 T.6N. R.10E.  
WOOD COUNTY

THAMES FARMS, INC.  
J39610220309022000

NOTE: EXISTING S.R. 582 & LIBERTY HI RD.  
R/W LOCATION & WIDTH DETERMINED FROM:  
- WOOD COUNTY TAX RECORDS  
- PRIOR R/W PLAN WOO 582-2.61  
- WOOD COUNTY ROAD RECORD VOLUME A, PG 292 (1851)  
- EXISTING CSX RAILROAD R/W & VALUATION STATIONING DETERMINED FROM R/W & TRACK MAP B & O RAILROAD, SHEET 63, VOLUME 1051

NOTE: ALL R/W CALLOUTS ARE FROM THE @ OF SURVEY & R/W S.R. 582 or LIBERTY HI RD. or V.S.S. CSX

BASIS OF BEARINGS  
ALL BEARINGS SHOWN ON THESE PLANS ARE FOR PROJECT USE ONLY AND ARE BASED ON AN ASSUMED MERIDIAN.

PARCEL NO.	EASEMENT REQUIRED	TOTAL AREA AC.	AREA OF OVERLAP		
			HIGHWAY	SLOPE	TEMPORARY
4-SL	SLOPE	0.007	0.000 Ac./0 SF	0.007 Ac./305 SF	0.000 Ac./0 SF
4-T	TEMPORARY	0.020	0.000 Ac./0 SF	0.000 Ac./0 SF	0.020 Ac./871 SF
9-SH	HIGHWAY	0.009	0.009 Ac./392 SF	0.000 Ac./0 SF	0.000 Ac./0 SF
9-T	TEMPORARY	0.048	0.000 Ac./0 SF	0.000 Ac./0 SF	0.048 Ac./2091 SF

REV.	DATE	DESCRIPTION
C.A.L	10-8-03	REVISE TAKE, PARCEL 9-T