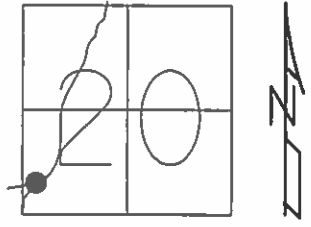


O.D.O.T. DISTRICT 2 SURVEY OFFICE (USE ONLY)

PERSONNEL	REFERENCE NO.	<u>1</u>	SHEET	<u>1</u>	OF	<u>25</u>
NOTES	RHOADES	DATE	<u>4/8/14</u>	ROUTE	<u>SR 582</u>	
H.C.	ROUSOS	WEATHER	<u>FAIR</u>	COUNTY	<u>WOOD</u>	
R.C.	RHOADES	TEMP.	<u>44°</u>	TOWNSHIP	<u>WASHINGTON</u>	
				SECTION	<u>20</u>	
				T	<u>6</u>	N
				R	<u>10</u>	E

TYPE MONUMENT P.K./WASHER
 ON SURFACE - ~~BELOW~~ ON
~~LEFT~~ - Q PAV'T - RIGHT 1.3'
11.7' TO LT EDGE PAVEMENT
 S.L.M. 0+00, (452+29 ON SR 65)
 Grid: Northing: 626327.529 Easting: 1654939.310



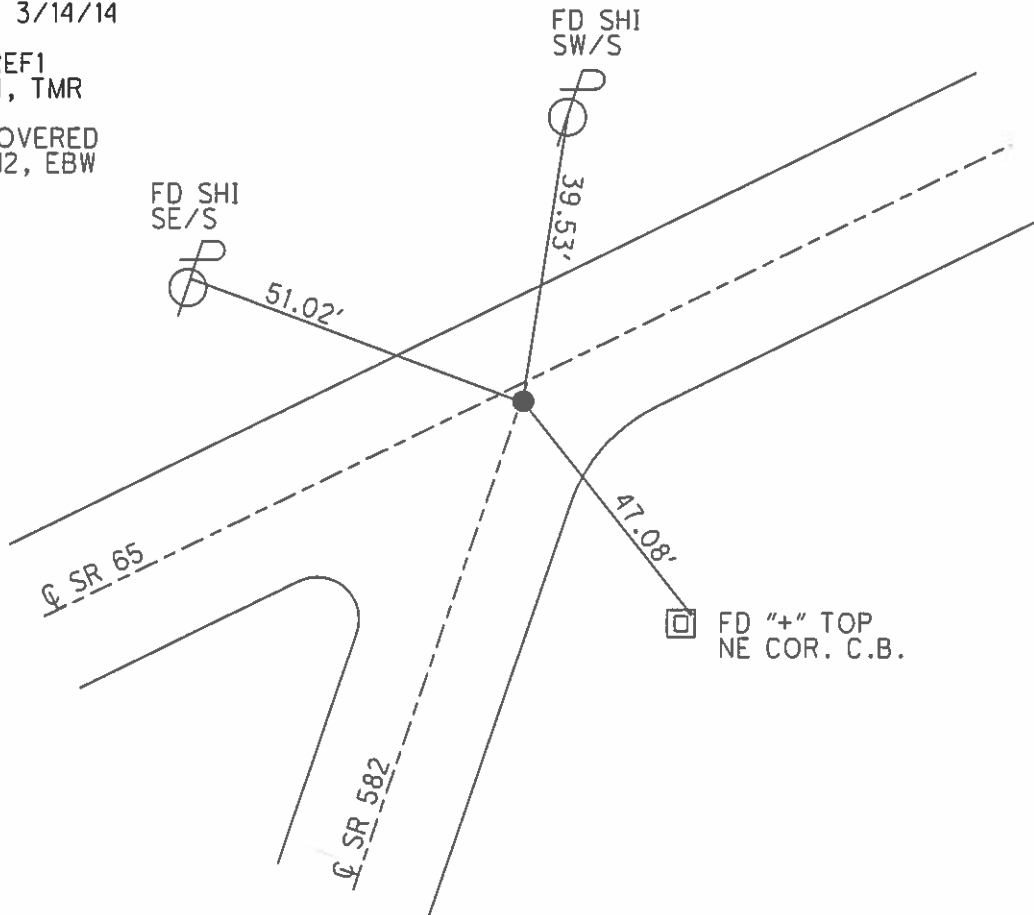
ORIGIN UNKNOWN

RESET P.K./WASHER
 9/3/92, MB

FD PK, 3/14/14

GPS, REF1
 4/8/14, TMR

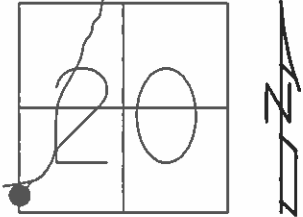
NOT COVERED
 7/25/12, EBW



O.D.O.T. DISTRICT 2 SURVEY OFFICE (USE ONLY)

PERSONNEL	REFERENCE NO.	<u>2</u>	SHEET	<u>2</u>	OF	<u>25</u>
NOTES	RHOADES	DATE	<u>4/8/14</u>	ROUTE	<u>SR 582</u>	
H.C.	<u>ROUSOS</u>	WEATHER	<u>FAIR</u>	COUNTY	<u>WOOD</u>	
R.C.	<u>RHOADES</u>	TEMP.	<u>44°</u>	TOWNSHIP	<u>MIDDLETON</u>	
				SECTION	<u>20</u>	
				T	<u>6</u>	R
					<u>N</u>	<u>10</u>
					<u>E</u>	

TYPE MONUMENT 1" IRON PIPE
~~ON SURFACE~~ - BELOW 4", BENT TO NORTH
 LEFT - Q PAV'T - ~~RIGHT~~ 20'
13.0' TO LT EDGE PAVEMENT
 S.L.M. 4+34

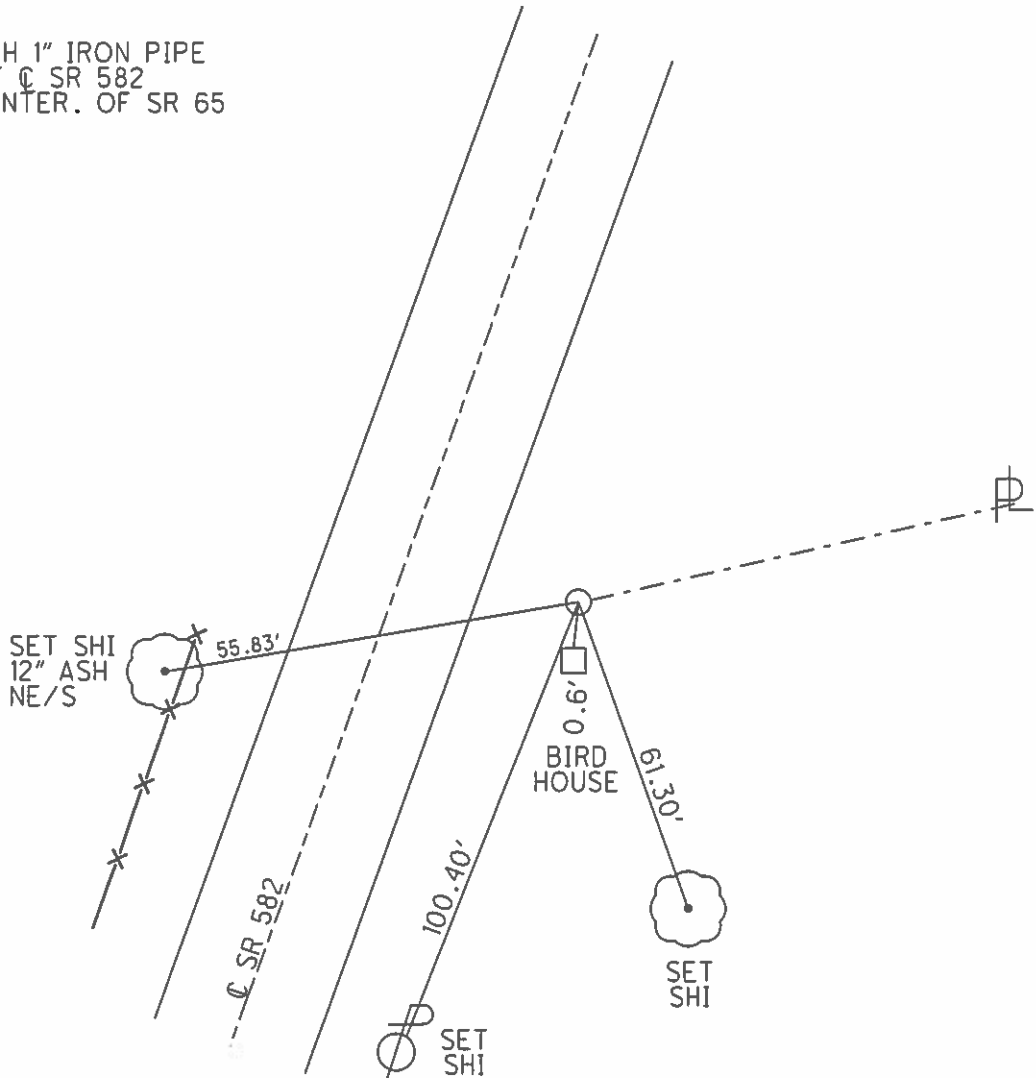


Grid: Northing: 656735.960 Easting: 1626786.944

RECORD:
 FD STONE WITH 1" IRON PIPE
 21' ± EAST OF Q SR 582
 433' ± S. OF INTER. OF SR 65

GPS, REF2
 4/8/14, TMR

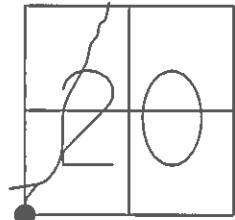
NOT COVERED
 7/25/14, EBW



O.D.O.T. DISTRICT 2 SURVEY OFFICE (USE ONLY)

PERSONNEL	REFERENCE NO.	<u>3</u>	SHEET	<u>3</u>	OF	<u>25</u>
NOTES	RHOADES	DATE	<u>4/8/14</u>	ROUTE	<u>SR 582</u>	
H.C.	ROUSOS	WEATHER	<u>FAIR</u>	COUNTY	<u>WOOD</u>	
R.C.	RHOADES	TEMP.	<u>44°</u>	TOWNSHIP	<u>MIDDLETON</u>	
				SECTION	<u>20</u>	
				T	<u>6</u>	R
				N		E

TYPE MONUMENT PK/W
 ON SURFACE - ~~BELOW~~ ON _____
~~LEFT~~ - Q PAV'T - RIGHT 6.0'
 - TO - EDGE PAVEMENT
 S.L.M. 16+42, 4.3' RT of Q NORTH



Grid: Northing: 655578.232 Easting: 1626511.217

FD SM RR SPK
4/20/04, M.B.

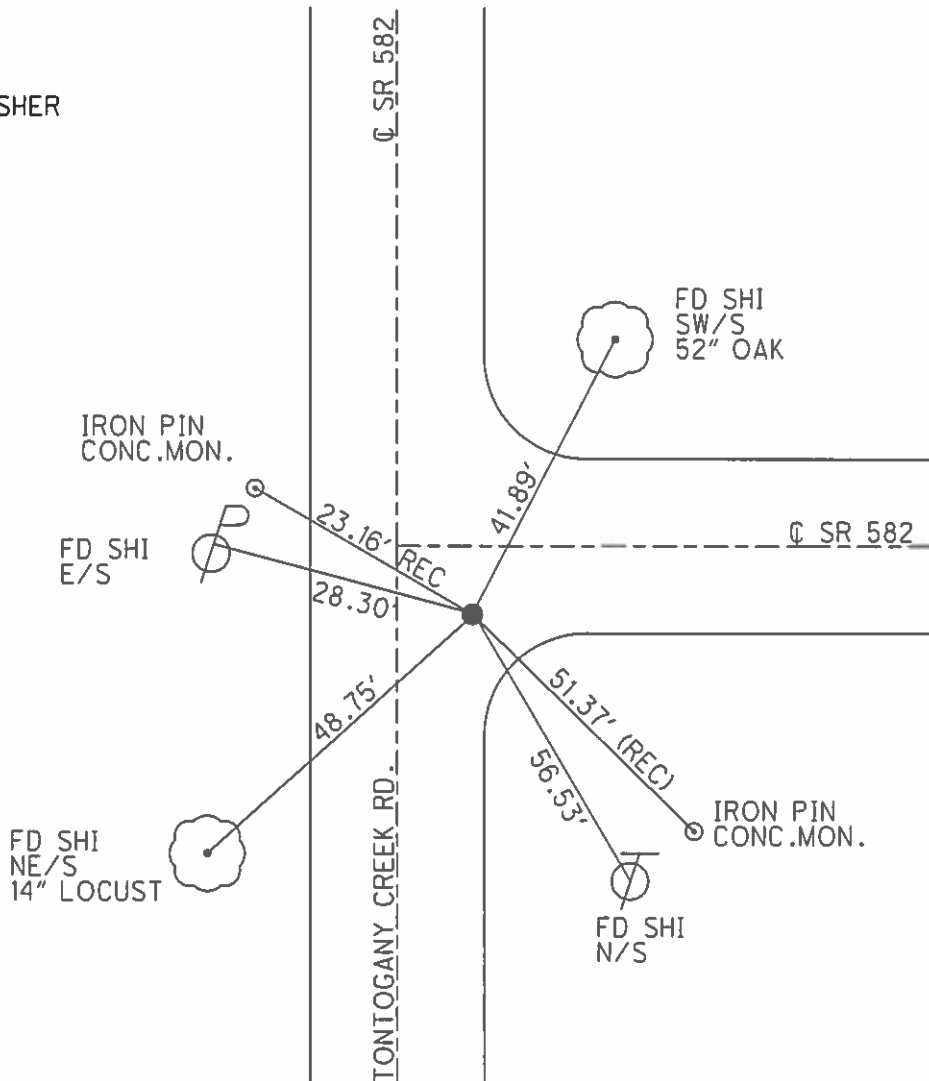
RESET MAG/WASHER
7/30/04, MC

FND, 3/14/14

GPS, REF3
4/8/14, TMR

SET MAG/W
7/25/14, EBW

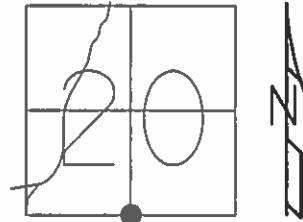
GPS, NEWREF3
7/29/14, JMR



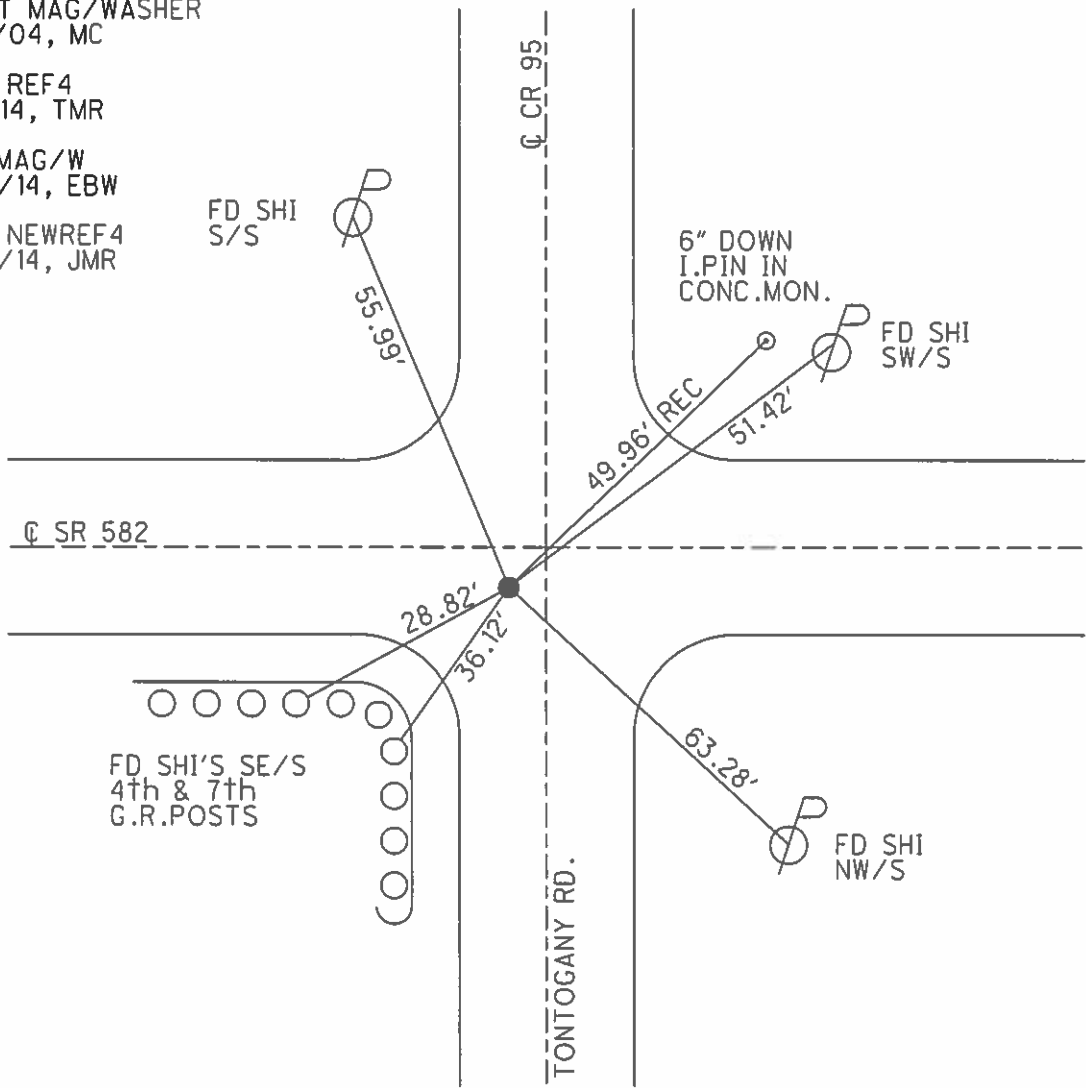
O.D.O.T. DISTRICT 2 SURVEY OFFICE (USE ONLY)

PERSONNEL	REFERENCE NO.	<u>4</u>	SHEET	<u>4</u>	OF	<u>25</u>
NOTES	RHOADES	DATE	<u>4/8/14</u>	ROUTE	<u>SR 582</u>	
H.C.	ROUSOS	WEATHER	<u>FAIR</u>	COUNTY	<u>WOOD</u>	
R.C.	HOMAN	TEMP.	<u>44°</u>	TOWNSHIP	<u>MIDDLETON</u>	
	GABLE			SECTION	<u>20</u>	
				T	<u>6</u>	R
				N	<u>10</u>	E

TYPE MONUMENT MAG/WASHER
 ON SURFACE - ~~BELOW~~ ON
~~LEFT~~ - Q PAV'T - RIGHT 4.0'
TO EDGE PAVEMENT
 S.L.M. 42+86, 3' WEST OF Q SOUTH
 Grid: Northing: 655523.362 Easting: 1629157.607



RESET MAG/WASHER
 7/31/04, MC
 GPS, REF4
 4/8/14, TMR
 SET MAG/W
 7/25/14, EBW
 GPS, NEWREF4
 7/29/14, JMR

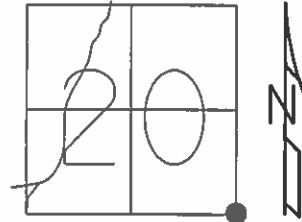


FD SHI'S SE/S
 4th & 7th
 G.R.POSTS

O.D.O.T. DISTRICT 2 SURVEY OFFICE (USE ONLY)

PERSONNEL	REFERENCE NO.	<u>5</u>	SHEET	<u>5</u>	OF	<u>25</u>	
NOTES	RHOADES _____	DATE	<u>4/8/14</u>	ROUTE	<u>SR 582</u>		
H.C.	ROUSOS _____	WEATHER	<u>FAIR</u>	COUNTY	<u>WOOD</u>		
R.C.	HOMAN _____	TEMP.	<u>44°</u>	TOWNSHIP	<u>MIDDLETON</u>		
	GABLE _____			SECTION	<u>20</u>		
				T	<u>6</u>	R	<u>10</u>
				E			

TYPE MONUMENT MAG/W
~~ON SURFACE~~ - BELOW 12"
~~LEFT~~ - Q PAV'T - RIGHT 9.6'
2.0' TO RT EDGE PAVEMENT
 S.L.M. 69+12
 Grid: Northing: 655516.579 Easting: 1631788.991



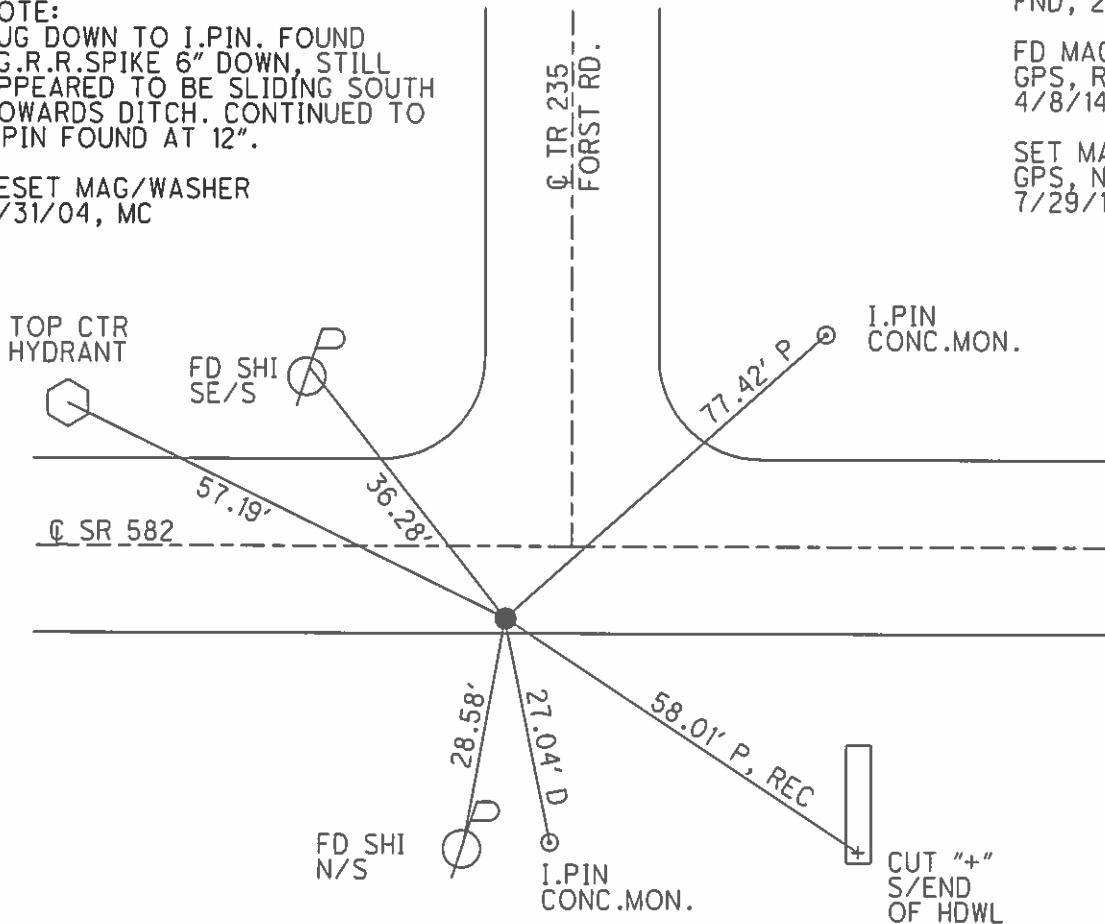
NOTE:
 DUG DOWN TO I.PIN. FOUND
 LG.R.R.SPIKE 6" DOWN, STILL
 APPEARED TO BE SLIDING SOUTH
 TOWARDS DITCH. CONTINUED TO
 I.PIN FOUND AT 12".

RESET MAG/WASHER
 7/31/04, MC

FND, 2/14/14

FD MAG/W
 GPS, REF5
 4/8/14, TMR

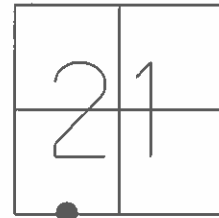
SET MAG/W
 GPS, NEWREF5
 7/29/14, JMR



O.D.O.T. DISTRICT 2 SURVEY OFFICE (USE ONLY)

PERSONNEL _____ REFERENCE NO. 6 SHEET 6 OF 25
 NOTES RHOADES DATE 4/8/14 ROUTE SR 582
 H.C. ROUSOS WEATHER FAIR COUNTY WOOD
 R.C. HOMAN TEMP. 44° TOWNSHIP MIDDLETON
GABLE SECTION 21
 T 6 N R 10 E

TYPE MONUMENT MAG/W
 ON SURFACE - ~~BELOW~~ ON _____
~~LEFT~~ - Q PAV'T - RIGHT 8.6'
 _____ TO _____ EDGE PAVEMENT
 S.L.M. 82+63, ON Q GREEN RD.



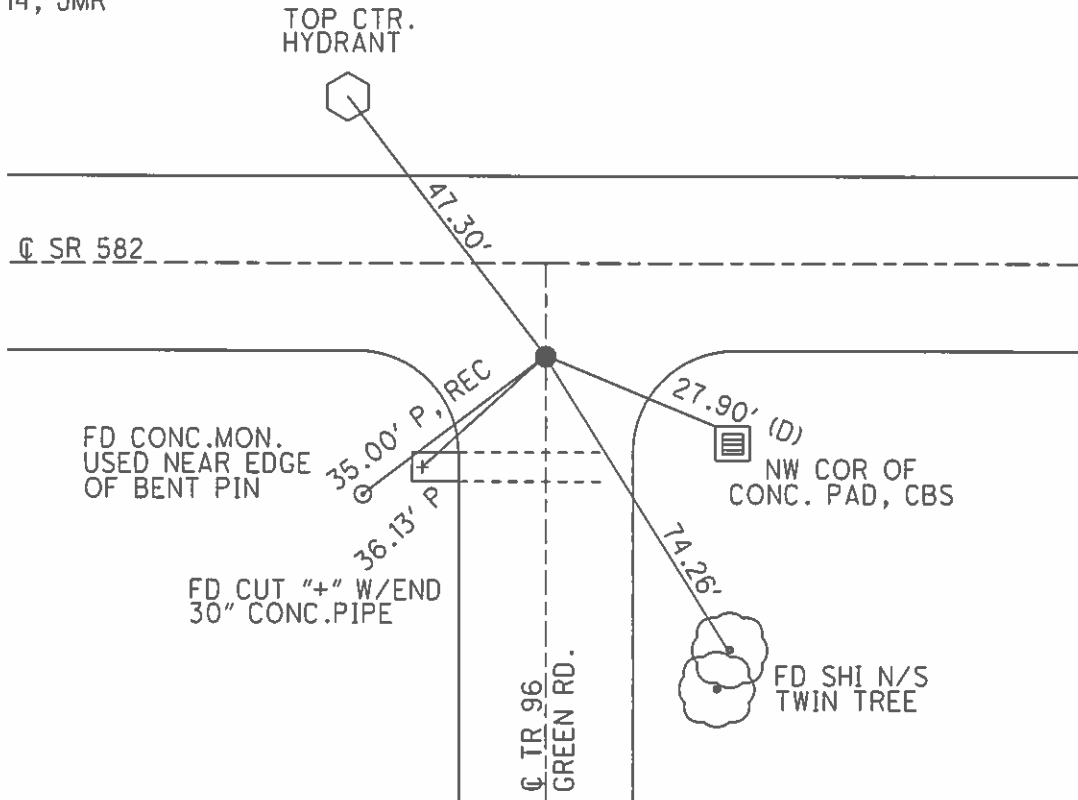
Grid: Northing: 655498.899 Easting: 1633128.494

RESET MAG/WASHER
 7/30/04, MC

FND, 3/14/14

FD MAG/W
 GPS, REF6
 4/8/14, TMR

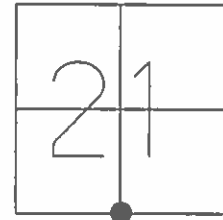
SET MAG/W
 GPS, NEWREF6
 7/29/14, JMR



O.D.O.T. DISTRICT 2 SURVEY OFFICE (USE ONLY)

PERSONNEL	REFERENCE NO.	<u>7</u>	SHEET	<u>7</u>	OF	<u>25</u>
NOTES	RHOADES	DATE	<u>4/8/14</u>	ROUTE	<u>SR 582</u>	
H.C.	ROUSOS	WEATHER	<u>FAIR</u>	COUNTY	<u>WOOD</u>	
R.C.	HOMAN	TEMP.	<u>53°</u>	TOWNSHIP	<u>MIDDLETON</u>	
	GABLE			SECTION	<u>21</u>	
				T	<u>6</u>	N
				R	<u>10</u>	E

TYPE MONUMENT MAG/W
 ON SURFACE - ~~BELOW~~ ON
~~LEFT~~ - Q PAV'T - RIGHT 2.5'
5.8' TO RT EDGE PAVEMENT
 S.L.M. 96+00



Grid: Northing: 655481.119 Easting: 1634468.795

FD SM RR SPIKE
4/20/04, M.B.

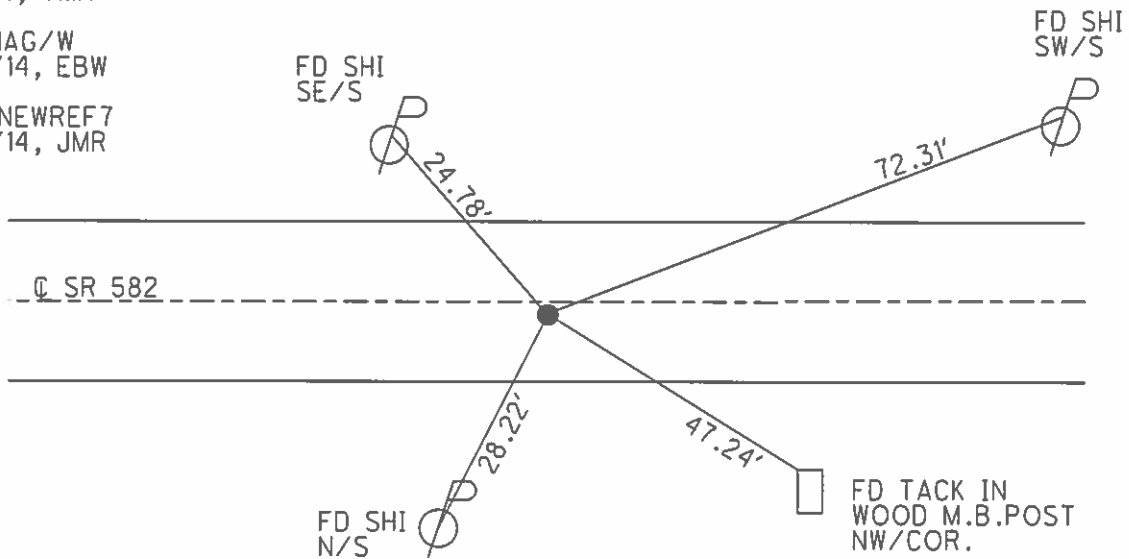
RESET MAG/WASHER
8/2/04, MC

FND, 3/14/14

FD MAG/W
GPS, RE7
4/8/14, TMR

SET MAG/W
7/25/14, EBW

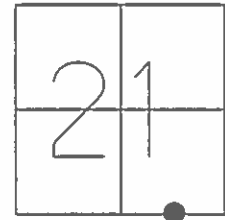
GPS, NEWREF7
7/29/14, JMR



O.D.O.T. DISTRICT 2 SURVEY OFFICE (USE ONLY)

PERSONNEL _____ REFERENCE NO. 8 SHEET 8 OF 25
 NOTES RHOADES DATE 4/8/14 ROUTE SR 582
 H.C. ROUSOS WEATHER FAIR COUNTY WOOD
 R.C. HOMAN TEMP. 53° TOWNSHIP MIDDLETON
GABLE SECTION 21
 T 6 N R 10 E

TYPE MONUMENT MAG/WASHER
 ON SURFACE - ~~BELOW~~ ON
~~LEFT~~ - Q PAV'T - RIGHT 4.35'
4.7' TO RT EDGE PAVEMENT
 S.L.M. 109+65
 Grid: Northing: 655444.988 Easting: 1635834.551

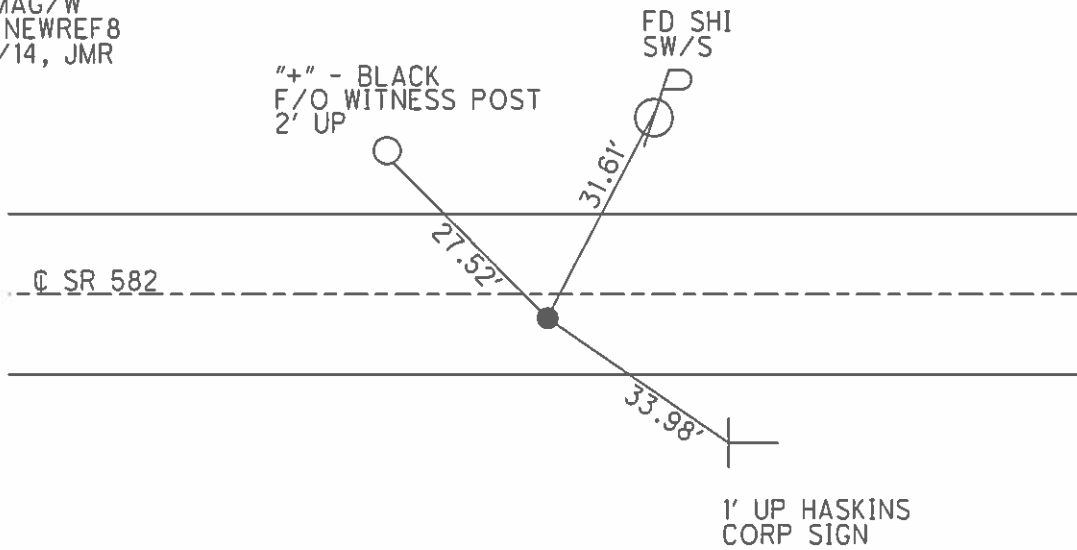


RECORD:
 FD 1" IRON PIPE
 2" BELOW SURFACE
 4.3" N.OF SOUTH E.O.P.

SET MAG/WASHER
 7/30/04, MC

FND, 3/14/14

SET MAG/W
 GPS, NEWREF8
 7/29/14, JMR



O.D.O.T. DISTRICT 2 SURVEY OFFICE (USE ONLY)

PERSONNEL _____ REFERENCE NO. 9 SHEET 9 OF 25
 NOTES RHOADES DATE 4/8/14 ROUTE SR 582
 H.C. ROUSOS WEATHER FAIR COUNTY WOOD
 R.C. GABLE TEMP. 53° TOWNSHIP MIDDLETON
 _____ HOMAN _____ SECTION 21
 T 6 N R 10 E

TYPE MONUMENT SM.R.R.SPIKE

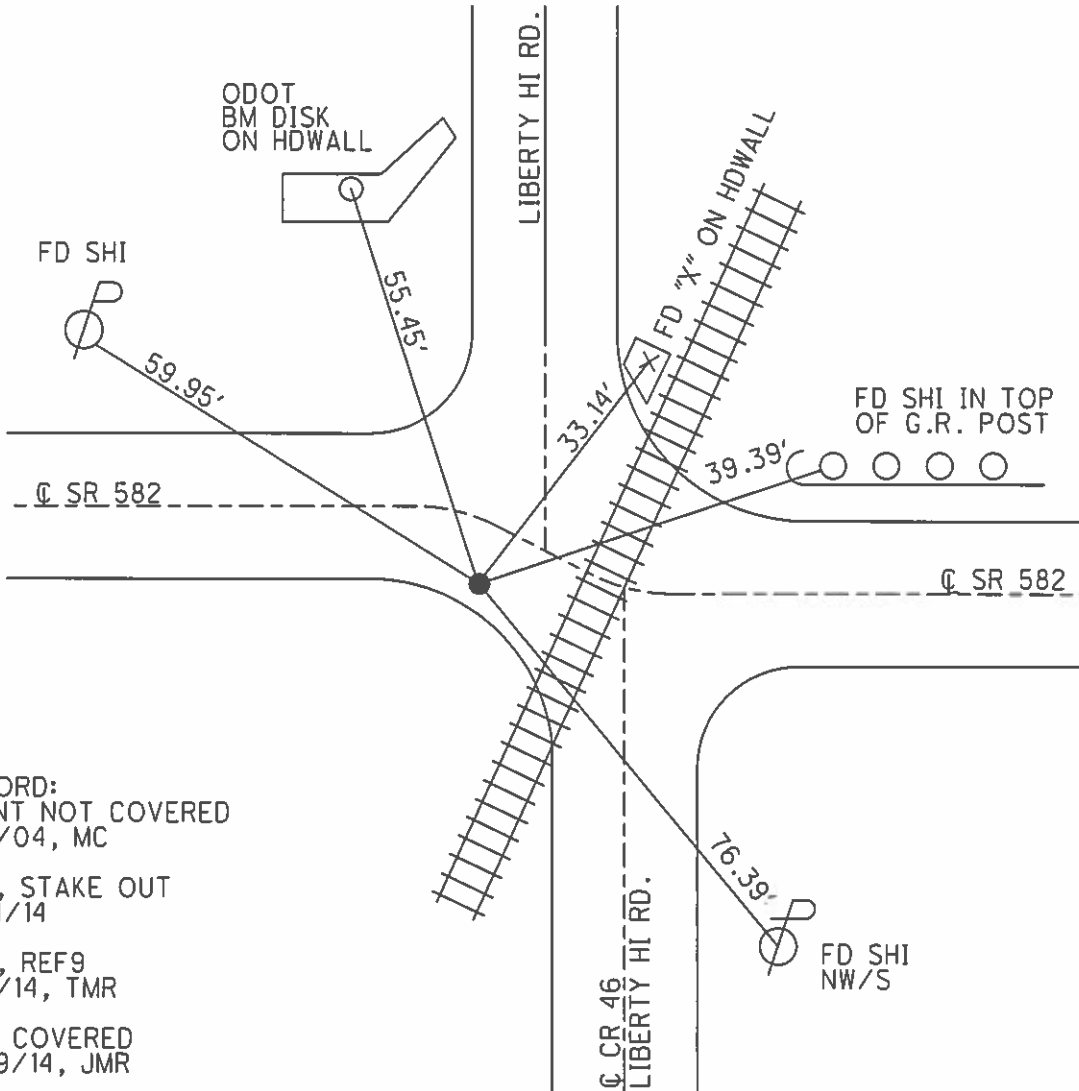
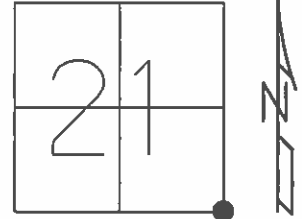
~~ON SURFACE~~ - BELOW 5"

LEFT - Q PAV'T - RIGHT OF 582 EAST

TO EDGE PAVEMENT

S.L.M. 123+33, 2.6' S. Q TO WEST, 7.4' W. OF Q NORTH

Grid: Northing: 655408.881 Easting: 1637200.454

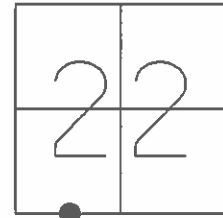


RECORD:
 POINT NOT COVERED
 8/2/04, MC
 DNF, STAKE OUT
 3/14/14
 GPS, REF9
 4/8/14, TMR
 NOT COVERED
 7/29/14, JMR

O.D.O.T. DISTRICT 2 SURVEY OFFICE (USE ONLY)

PERSONNEL	REFERENCE NO.	9A	SHEET	10	OF	25
NOTES	RHOADES	DATE	4/8/14	ROUTE	SR 582	
H.C.	HOMAN	WEATHER	FAIR	COUNTY	WOOD	
R.C.	ROUSOS	TEMP.	53°	TOWNSHIP	MIDDLETON	
	GABLE			SECTION	22	
				T	6	N
				R	10	E

TYPE MONUMENT MAG NAIL
 ON SURFACE - ~~BELOW~~ ON _____
 LEFT - Q PAV'T - ~~RIGHT~~ 7.0'
1.7' TO LT. EDGE PAVEMENT
 S.L.M. 135+00



Grid: Northing: 655378.107 Easting: 1638364.582

RECORD:
 BRIDGE CONTROL
 STA. 135+00

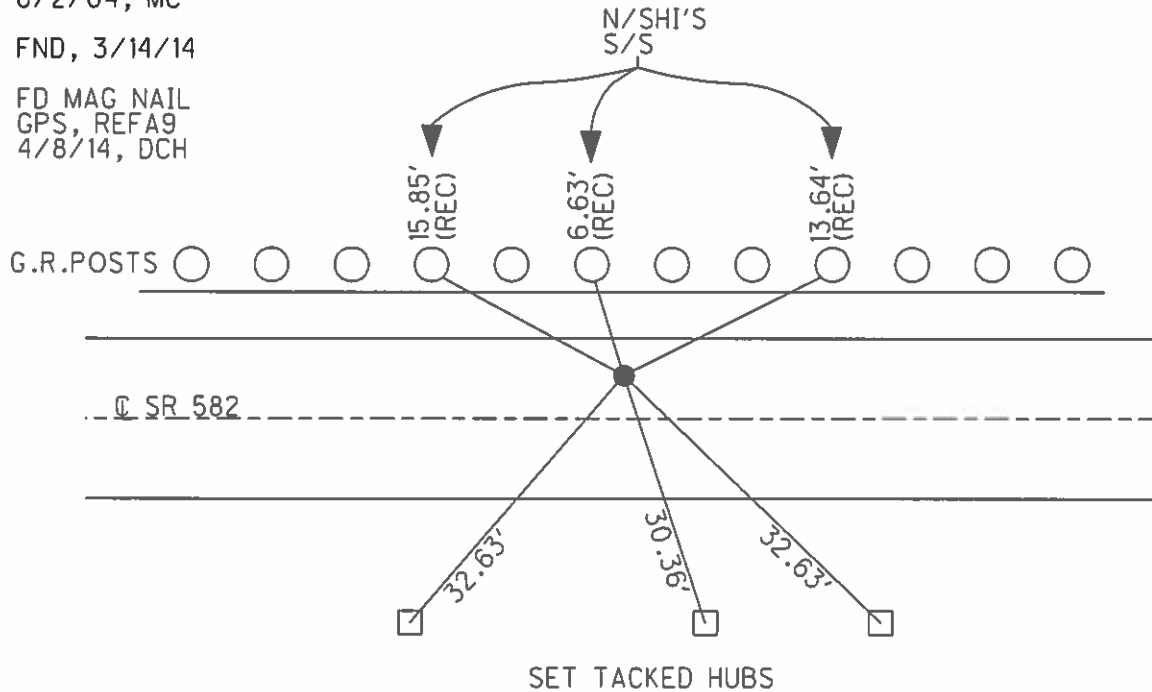
SET MAG/W FROM TIES
 7/29/14, EBW

SET MAG/WASHER
 8/2/04, MC

GPS, NEWREFA9
 7/29/14, JMR

FND, 3/14/14

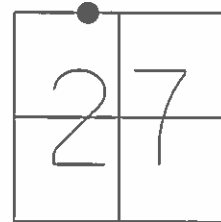
FD MAG NAIL
 GPS, REFA9
 4/8/14, DCH



O.D.O.T. DISTRICT 2 SURVEY OFFICE (USE ONLY)

PERSONNEL	REFERENCE NO.	<u>9B</u>	SHEET	<u>11</u>	OF	<u>25</u>
NOTES	RHOADES	DATE	<u>4/8/14</u>	ROUTE	<u>SR 582</u>	
H.C.	HOMAN	WEATHER	<u>FAIR</u>	COUNTY	<u>WOOD</u>	
R.C.	ROUSOS	TEMP.	<u>53°</u>	TOWNSHIP	<u>MIDDLETON</u>	
	GABLE			SECTION	<u>27</u>	
				T. <u>6</u> N	R. <u>10</u> E	

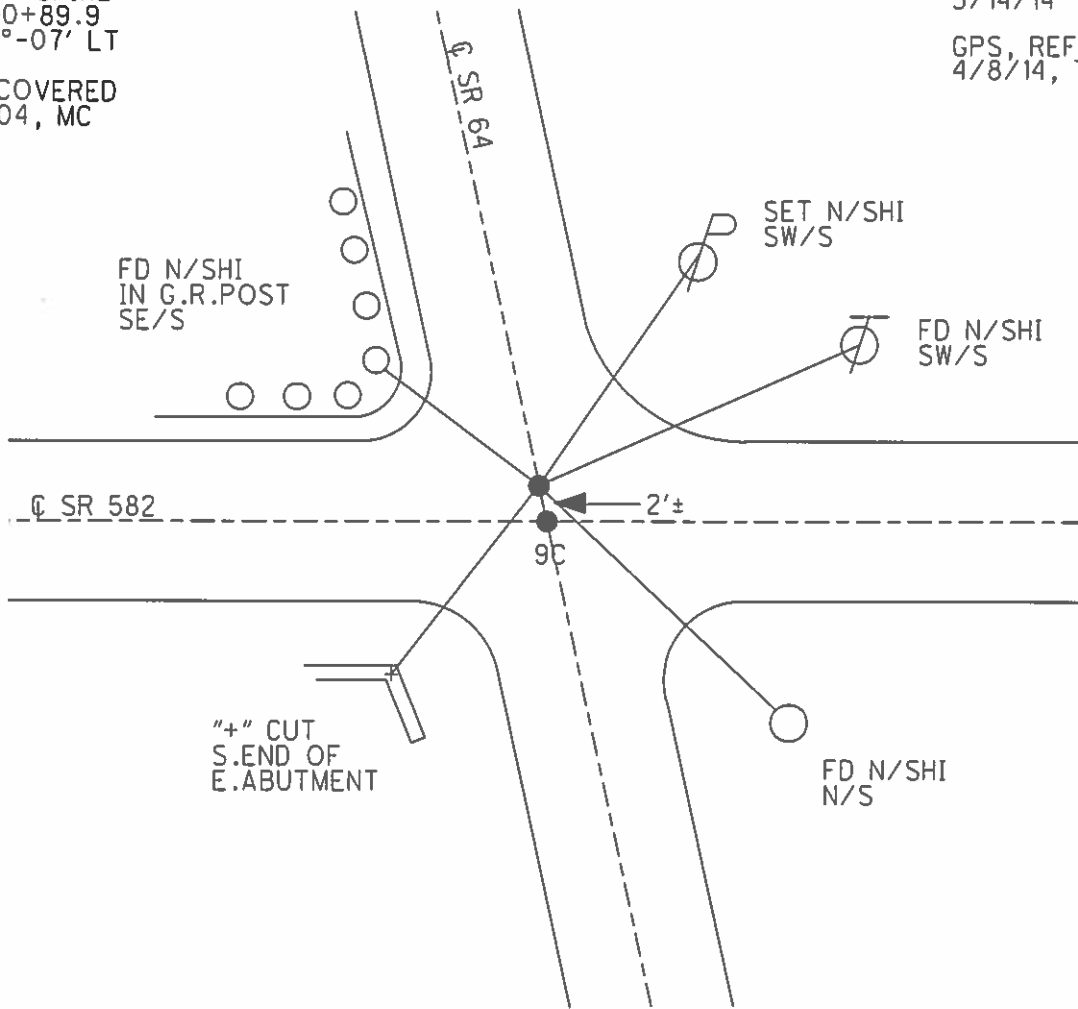
TYPE MONUMENT MAG/W
 ON SURFACE - ~~BELOW~~ ON
 LEFT - Q PAV'T - RIGHT ON
TO EDGE PAVEMENT
 S.L.M. (476+82) SR 64



Grid: Northing: 655370.895 Easting: 1638681.973

RECORD:
 SM.R.R.SPIKE
 PI= 110+89.9
 Δ= 0°-07' LT
 NOT COVERED
 8/2/04, MC

NOT IN PROJECT
 3/14/14
 GPS, REFB9
 4/8/14, TMR




"+" CUT
 S.END OF
 E.ABUTMENT

O.D.O.T. DISTRICT 2 SURVEY OFFICE (USE ONLY)

PERSONNEL _____ REFERENCE NO. 9C SHEET 12 OF 25
 NOTES RHOADES _____ DATE 4/8/14 ROUTE SR 582
 H.C. HOMAN _____ WEATHER FAIR COUNTY WOOD
 R.C. ROUSOS _____ TEMP. 53° TOWNSHIP MIDDLETON
 _____ GABLE _____ SECTION 27
 _____ T 6 N R 10 E

TYPE MONUMENT MAG/WASHER
 ON SURFACE - ~~BELOW~~ ON
 LEFT - CL PAV'T - RIGHT ON
_____ TO _____ EDGE PAVEMENT
 S.L.M. 476+84 (SR 64)
 Grid: Northing: 655369.158 Easting: 1638682.243

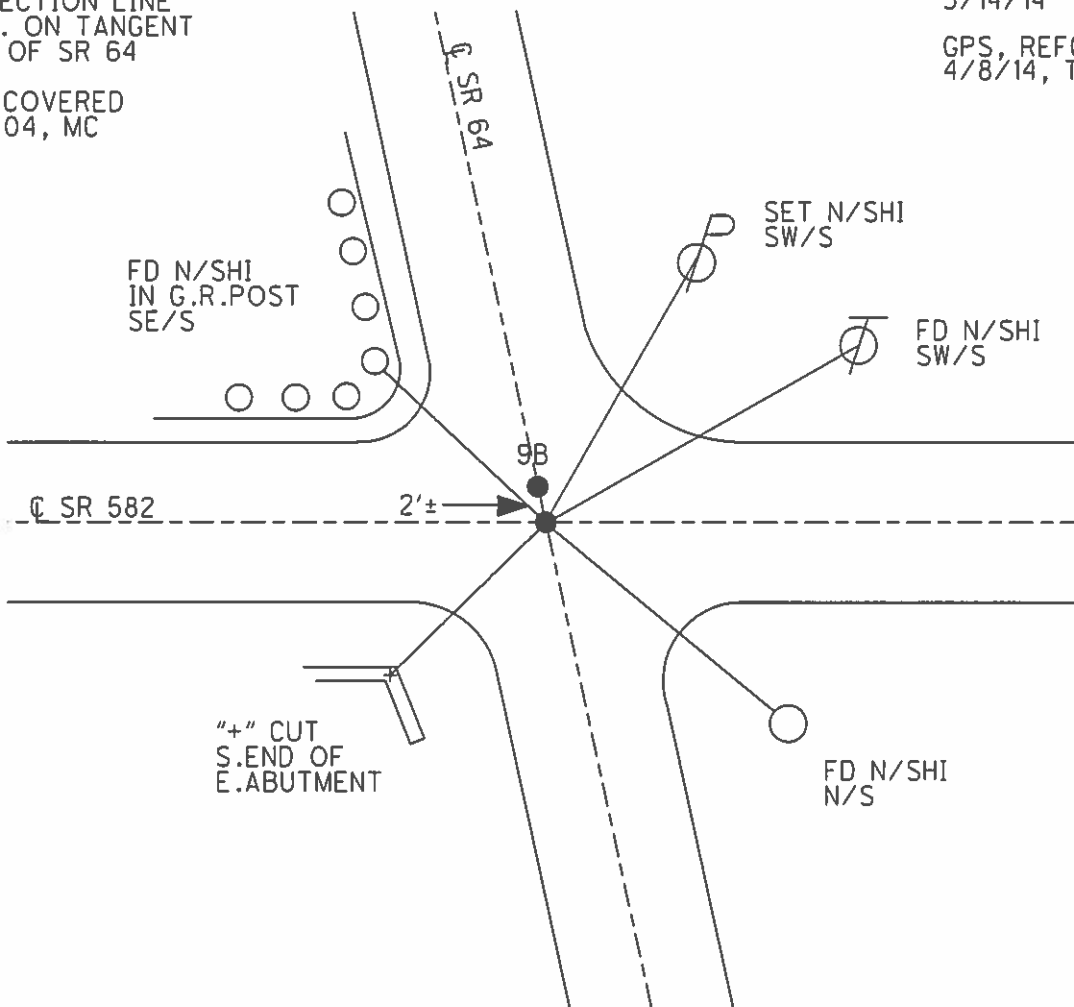


FD P.K.SHANK
 ON SECTION LINE
 E.-W. ON TANGENT
 LINE OF SR 64

NOT COVERED
 8/2/04, MC

NOT IN PROJECT
 3/14/14

GPS, REFC9
 4/8/14, TMR

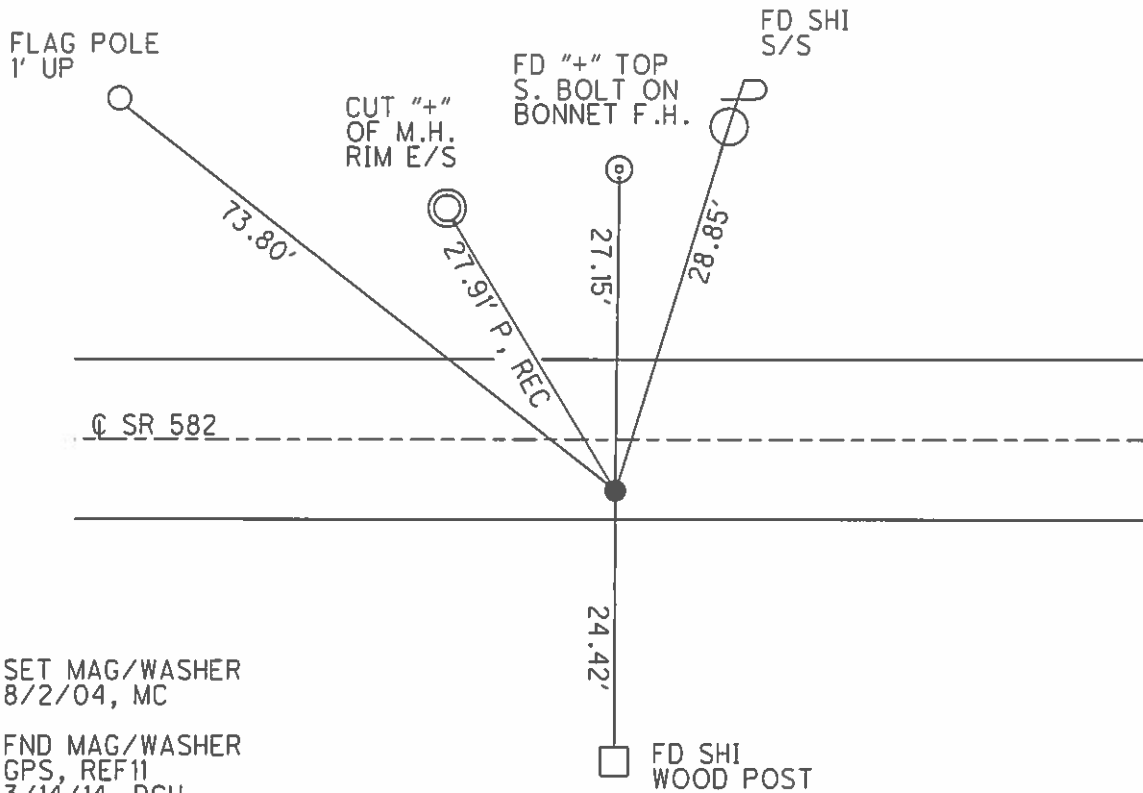
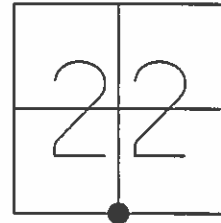


O.D.O.T. DISTRICT 2 SURVEY OFFICE (USE ONLY)

PERSONNEL _____ REFERENCE NO. 11 SHEET 13 OF 25
 NOTES RHOADES DATE 4/8/14 ROUTE SR 582
 H.C. HOMAN WEATHER FAIR COUNTY WOOD
 R.C. ROUSOS TEMP. 53° TOWNSHIP MIDDLETON
GABLE SECTION 22
 T 6 N R 10 E

TYPE MONUMENT MAG/WASHER
~~ON SURFACE~~ - BELOW 1/8"
~~LEFT~~ - Q PAV'T - RIGHT 7.0'
3.2' TO RT EDGE PAVEMENT
 S.L.M. 150+10

Grid: Northing: 655337.098 Easting: 1639873.605



SET MAG/WASHER
8/2/04, MC

FND MAG/WASHER
GPS, REF11
3/14/14, DCH

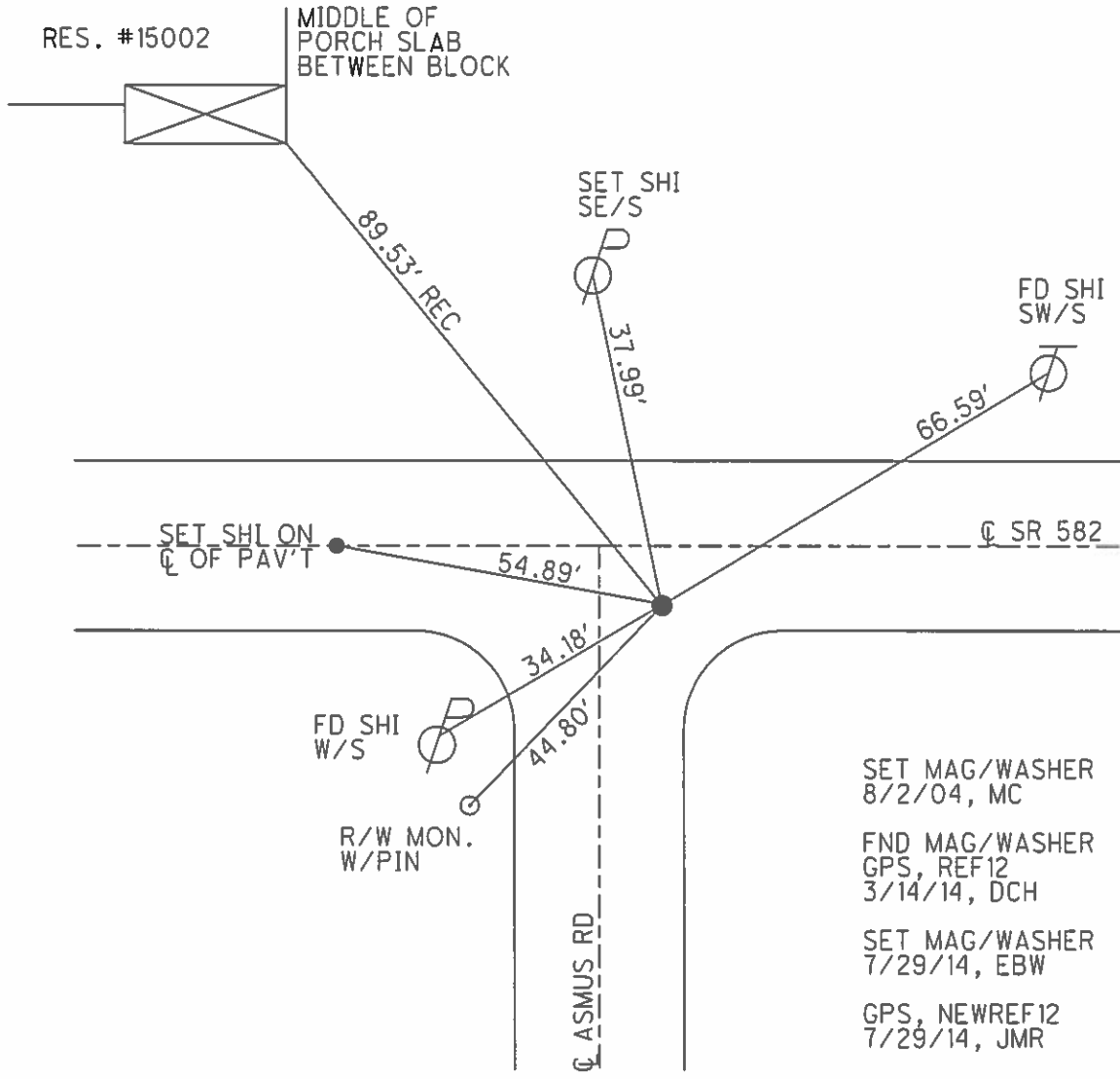
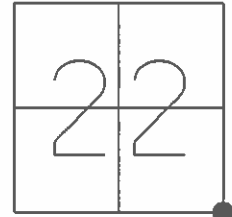
SET MAG/WASHER
7/29/14, EBW

GPS, NEWREF11
7/29/14, JMR

O.D.O.T. DISTRICT 2 SURVEY OFFICE (USE ONLY)

PERSONNEL	REFERENCE NO.	<u>12</u>	SHEET	<u>14</u>	OF	<u>25</u>
NOTES	RHOADES	DATE	<u>4/8/14</u>	ROUTE	<u>SR 582</u>	
H.C.	HOMAN	WEATHER	<u>FAIR</u>	COUNTY	<u>WOOD</u>	
R.C.	GABLE	TEMP.	<u>53°</u>	TOWNSHIP	<u>MIDDLETON</u>	
	ROUSOS			SECTION	<u>22</u>	
				T	<u>6</u>	R
					<u>N</u>	<u>10</u>
					<u>E</u>	

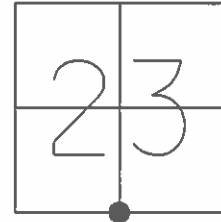
TYPE MONUMENT SM.R.R.SPIKE
 ON SURFACE - ~~BELOW~~ ON _____
~~LEFT~~ - Q PAV'T - RIGHT 5.8'
3.5' TO RT EDGE PAVEMENT
 S.L.M. 176+55, 7.5' EAST OF Q SOUTH
 Grid: Northing: 655262.814 Easting: 1642554.999



O.D.O.T. DISTRICT 2 SURVEY OFFICE (USE ONLY)

PERSONNEL _____ REFERENCE NO. 13 SHEET 15 OF 25
 NOTES RHOADES DATE 4/8/14 ROUTE SR 582
 H.C. HOMAN WEATHER FAIR COUNTY WOOD
 R.C. ROUSOS TEMP. 53° TOWNSHIP MIDDLETON
GABLE SECTION 23
 T 6 N R 10 E

TYPE MONUMENT MAG NAIL
 ON SURFACE - ~~BELOW~~ ON _____
~~LEFT~~ - C PAV'T - RIGHT 3.0'
7.7' TO RT EDGE PAVEMENT
 S.L.M. 203+00
 Grid: Northing: 655196.693 Easting: 1645199.835

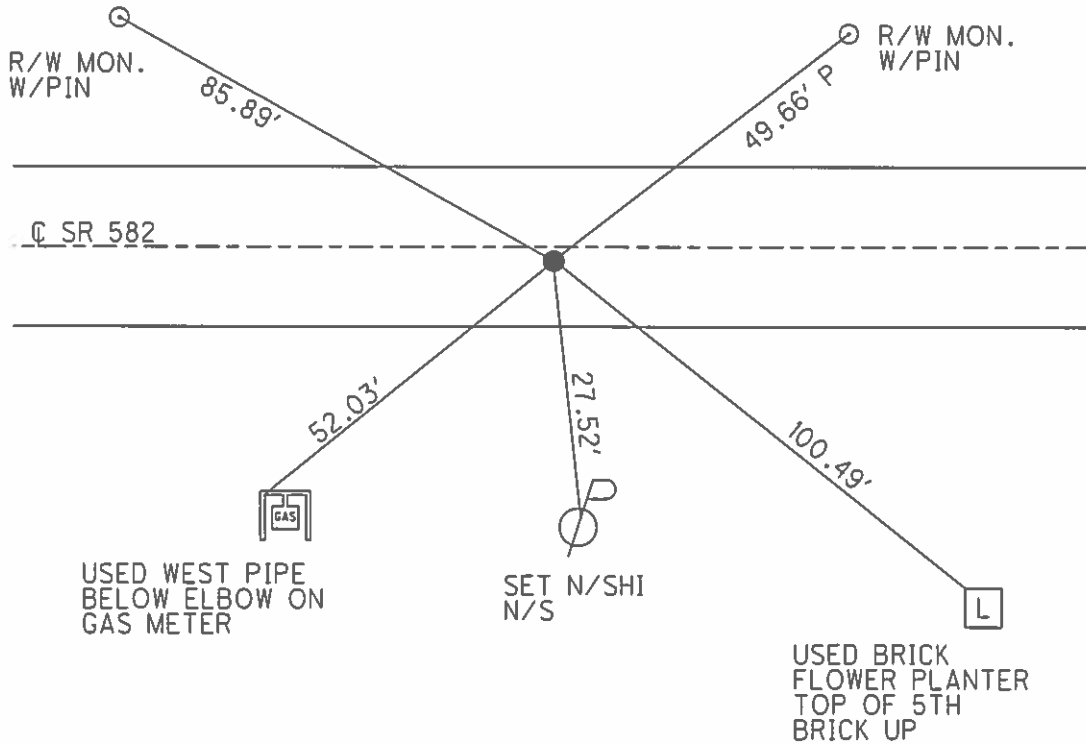


SET MAG/WASHER
8/2/04, MC

FND MAG/WASHER
GPS, REF13
3/14/14, DCH

SET MAG/WASHER
7/29/14, EBW

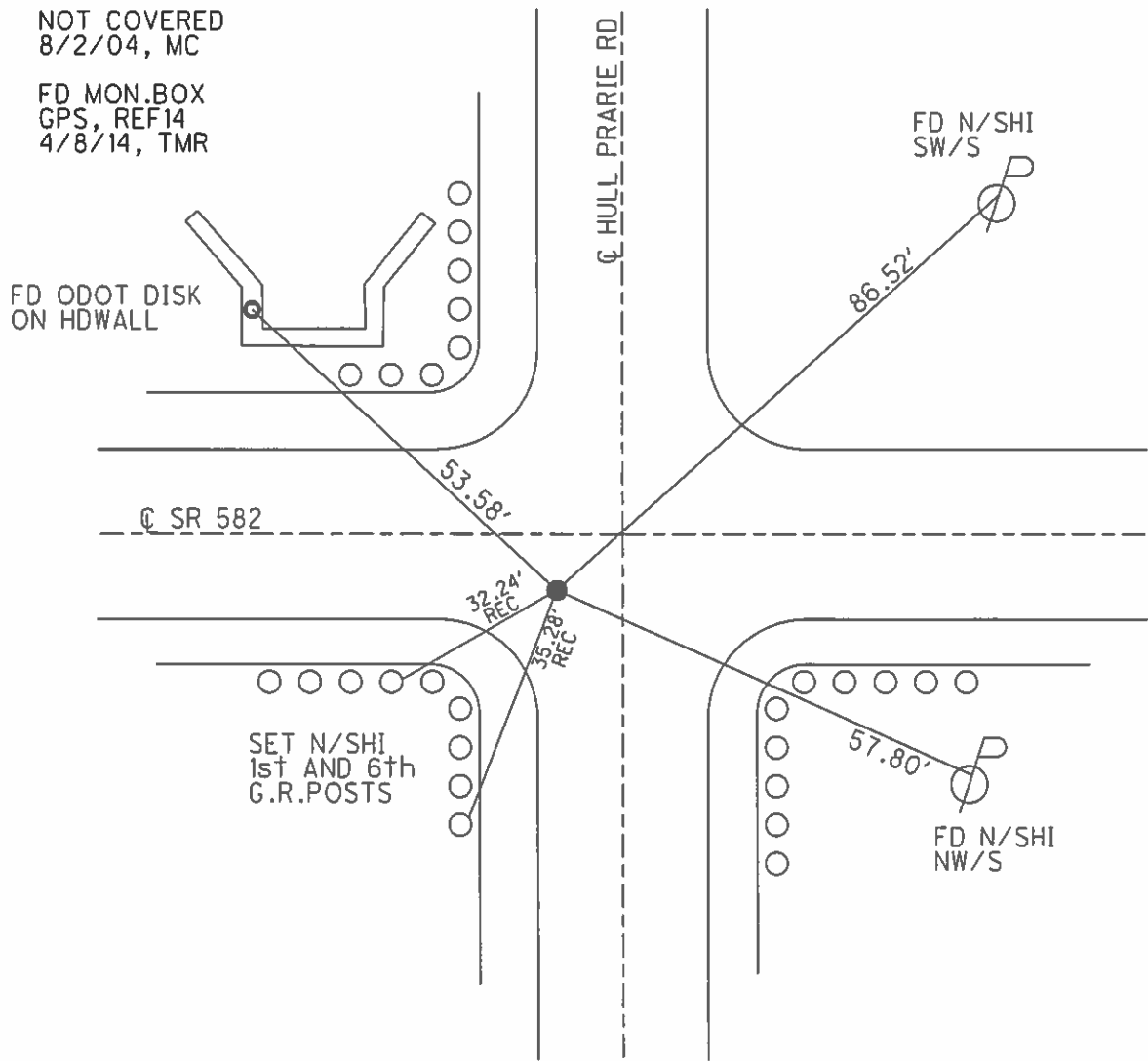
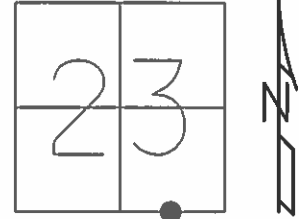
GPS, NEWREF13
7/29/14, JMR



O.D.O.T. DISTRICT 2 SURVEY OFFICE (USE ONLY)

PERSONNEL _____ REFERENCE NO. 14 SHEET 16 OF 25
 NOTES RHOADES DATE 4/8/14 ROUTE SR 582
 H.C. ROUSOS WEATHER FAIR COUNTY WOOD
 R.C. GABLE TEMP. 53° TOWNSHIP MIDDLETON
 _____ HOMAN _____ SECTION 23
 _____ T 6 N R 10 E

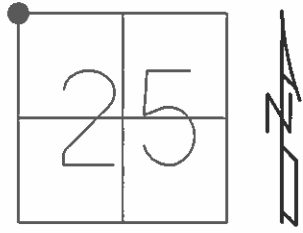
TYPE MONUMENT MON.BOX
 ON SURFACE - ~~BELOW~~ ON
~~LEFT~~ - Q PAV'T - RIGHT 6.3'
 _____ TO _____ EDGE PAVEMENT
 S.L.M. 216+34.57, 8.0' W. OF Q HULL PRARIE
 Grid: Northing: 655153.235 Easting: 1646532.423



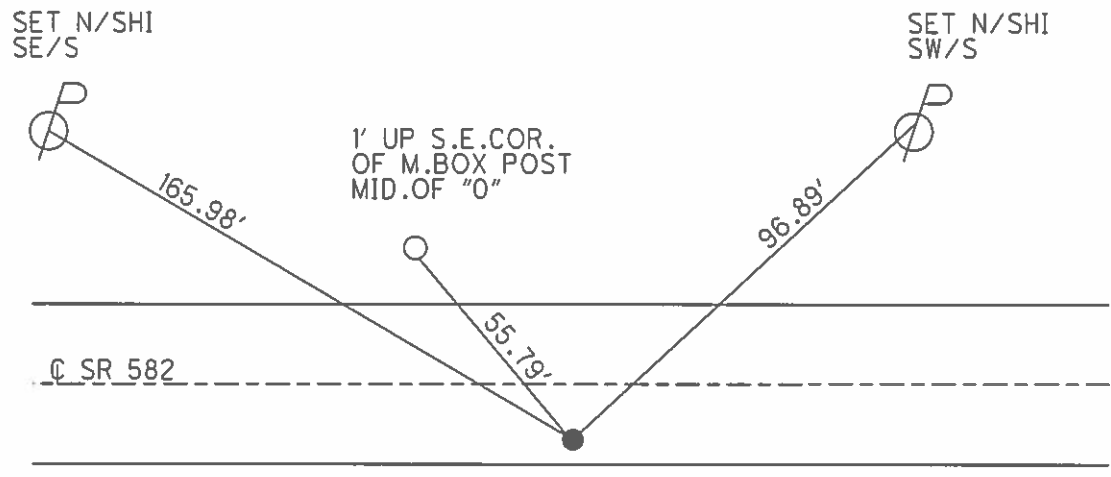
O.D.O.T. DISTRICT 2 SURVEY OFFICE (USE ONLY)

PERSONNEL _____ REFERENCE NO. 15 SHEET 17 OF 25
 NOTES RHOADES DATE 4/9/14 ROUTE SR 582
 H.C. ROUSOS WEATHER CLEAR COUNTY WOOD
 R.C. HOMAN TEMP. 45° TOWNSHIP MIDDLETON
GABLE SECTION 25
 T 6 N R 10 E

TYPE MONUMENT MAG/WASHER
 ON SURFACE - ~~BELOW~~ ON
~~LEFT~~ - Q PAV'T - RIGHT 8.0'
2.0' TO RT EDGE PAVEMENT
 S.L.M. 229+64
 Grid: Northing: 655110.046 Easting: 1647860.010



RS.#14028

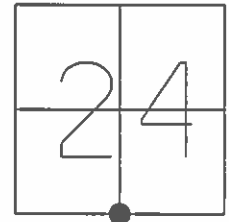


SET MAG/WASHER
 7/30/04, MC
 FND MAG/WASHER
 GPS, REF15
 3/14/14, DCH
 SET MAG/WASHER
 GPS, NEWREF15
 7/29/14, EBW

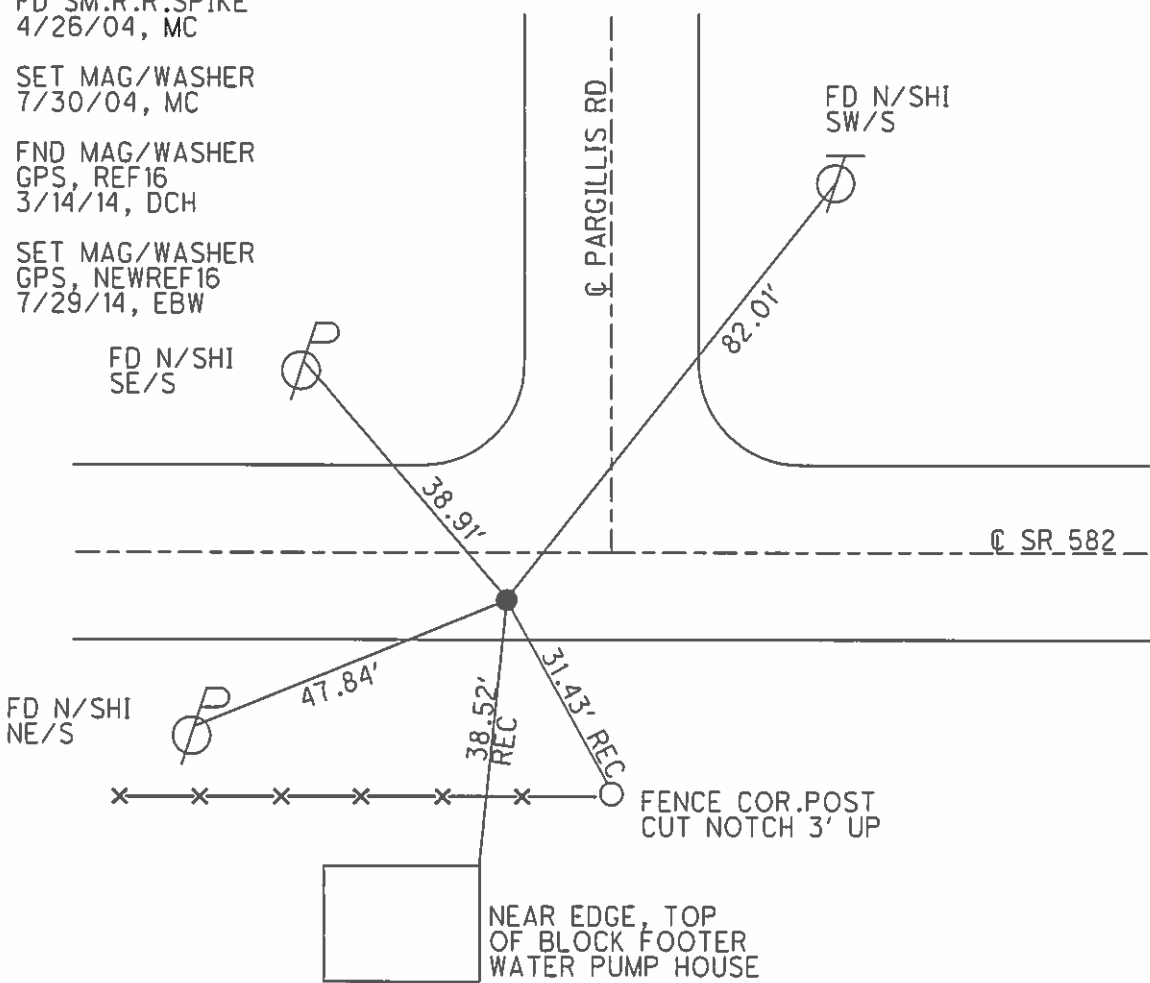
O.D.O.T. DISTRICT 2 SURVEY OFFICE (USE ONLY)

PERSONNEL	REFERENCE NO.	16	SHEET	18	OF	25
NOTES	RHOADES	DATE	4/9/14	ROUTE	SR 582	
H.C.	ROUSOS	WEATHER	CLEAR	COUNTY	WOOD	
R.C.	HOMAN	TEMP.	45°	TOWNSHIP	MIDDLETON	
	GABLE			SECTION	24	
				T	6	N
				R	10	E

TYPE MONUMENT MAG/WASHER
~~ON SURFACE~~ - BELOW 3"
~~LEFT~~ - Q PAV'T - RIGHT 6.0'
3.8' TO RT EDGE PAVEMENT
 S.L.M. 255+26.70, 15.5' W. OF Q PARGILLIS RD
 Grid: Northing: 655026.899 Easting: 1650422.306



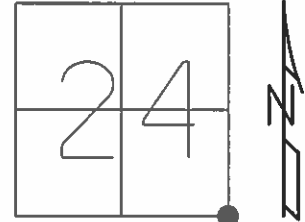
FD SM.R.R.SPIKE
4/26/04, MC
 SET MAG/WASHER
7/30/04, MC
 FND MAG/WASHER
GPS, REF16
3/14/14, DCH
 SET MAG/WASHER
GPS, NEWREF16
7/29/14, EBW



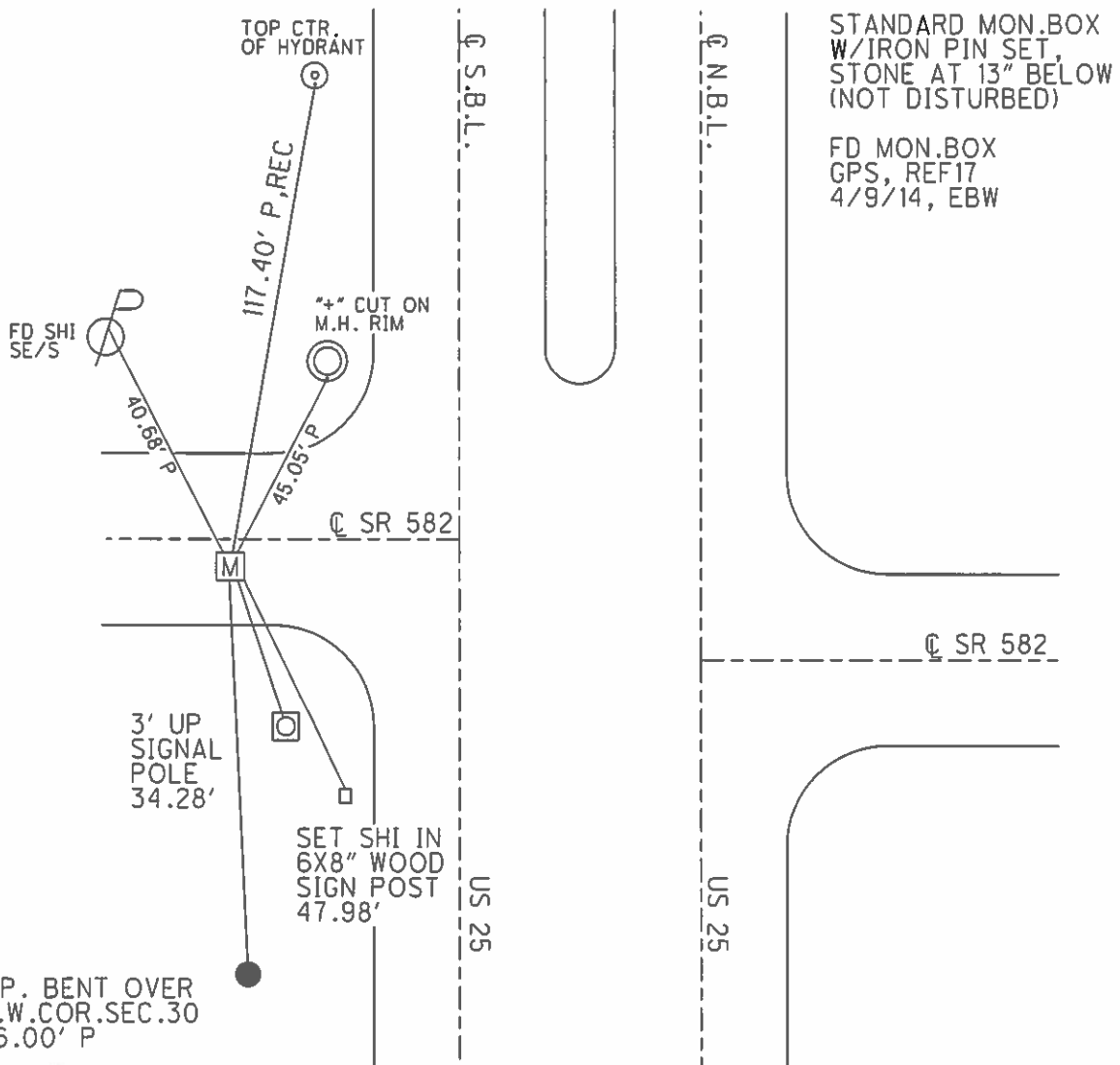
O.D.O.T. DISTRICT 2 SURVEY OFFICE (USE ONLY)

PERSONNEL	REFERENCE NO.	<u>17</u>	SHEET	<u>19</u>	OF	<u>25</u>
NOTES	RHOADES	DATE	<u>4/9/14</u>	ROUTE	<u>SR 582</u>	
H.C.	ROUSOS	WEATHER	<u>CLEAR</u>	COUNTY	<u>WOOD</u>	
R.C.	HOMAN	TEMP.	<u>45°</u>	TOWNSHIP	<u>MIDDLETON</u>	
	GABLE			SECTION	<u>24</u>	
				T	<u>6</u>	R
					<u>N</u>	<u>10</u>
					<u>E</u>	

TYPE MONUMENT MON.BOX
 ON SURFACE - ~~BELOW~~ ON
~~LEFT~~ - Q PAV'T - RIGHT 3.1'
7.5' TO RT EDGE PAVEMENT
 S.L.M. 281+15.59



Grid: Northing: 655237.678 Easting: 1642379.623

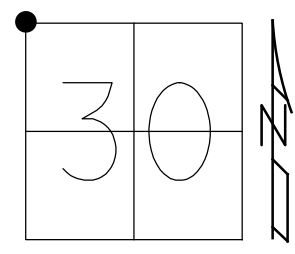


O.D.O.T. DISTRICT 2 SURVEY OFFICE (USE ONLY)

PERSONNEL _____ REFERENCE NO. 40 SHEET 17 OF 19
 NOTES HOMAN DATE 5/3/09 ROUTE SR 25
 H.C. ROUSOS WEATHER CLEAR COUNTY WOOD
 R.C. HOMAN TEMP. 70° TOWNSHIP MIDDLETON
 DWG BY RHOADES PID 25519 SECTION 30
 T 6 N R 11 E

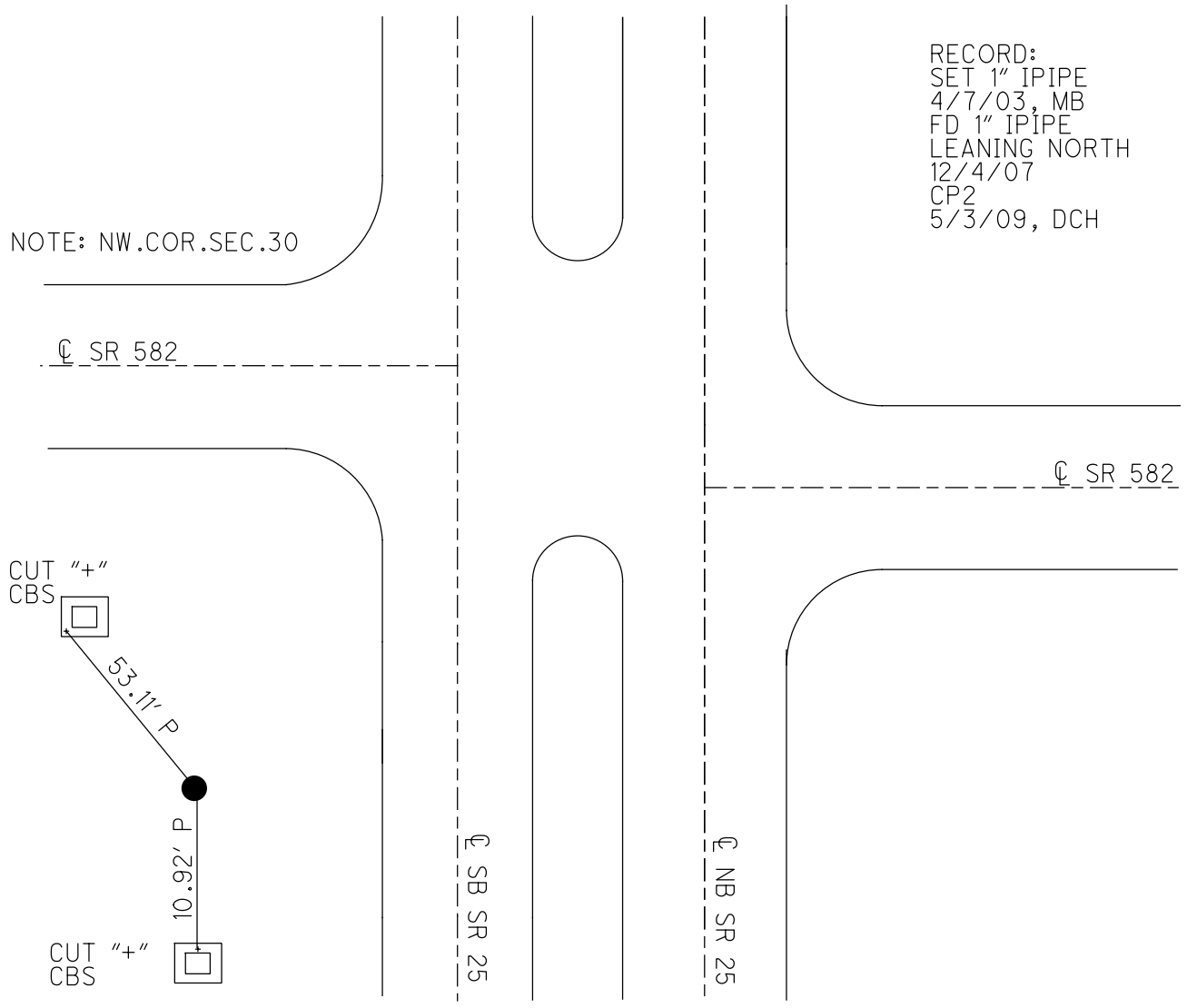
TYPE MONUMENT IPIPE
 ON SURFACE - ~~BELOW~~ ON
 OFFSET \varnothing PAVEMENT 17.7' LT : ~~RT~~
- TO - EDGE PAVEMENT
 STATION: 827+80

HORZ.DATUM: NAD 83 GEOID: NAVD88 2003
 GRID: NORTHING: 654861.262 EASTING: 1653099.159



NOTE: NW.COR.SEC.30

RECORD:
 SET 1" IPIPE
 4/7/03, MB
 FD 1" IPIPE
 LEANING NORTH
 12/4/07
 CP2
 5/3/09, DCH



O.D.O.T. DISTRICT 2 SURVEY OFFICE (USE ONLY)

PERSONNEL

REFERENCE NO. 40 A

SHEET 21 OF 29

NOTES LEU

DATE 5/28/20

ROUTE SR 25

H.C. O'DONNELL

WEATHER CLOUDY

COUNTY WOOD

R.C. AUBLE

TEMP. 72°

TOWNSHIP MIDDLETON

RHOADES

SECTION 30

DWG BY GARRETT PID 95722

T 6 S R 11 E

TYPE MONUMENT MAG/WASHER

ON SURFACE - ~~BELOW~~ ON

OFFSET ☉ PAVEMENT 1.2' LT : ~~RT~~

10.0' TO LT EDGE PAVEMENT

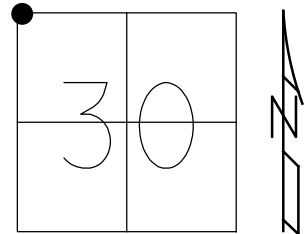
STATION: 827+76

HORZ. DATUM: NAD83 (2011)

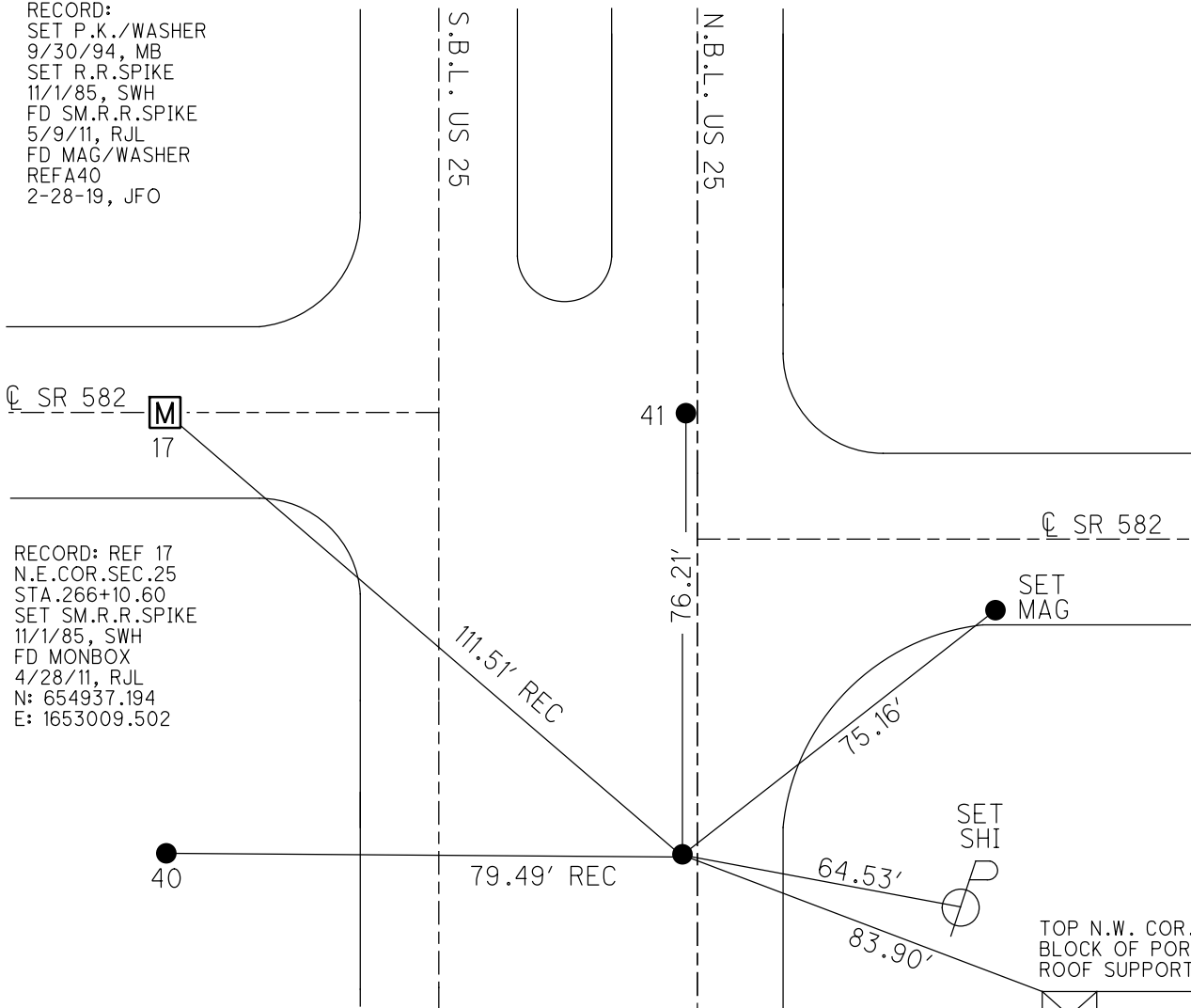
GEOID: 2012A

GRID: NORTHING: 654858.861

EASTING: 1653088.897



RECORD:
SET P.K./WASHER
9/30/94, MB
SET R.R.SPIKE
11/1/85, SWH
FD SM.R.R.SPIKE
5/9/11, RJL
FD MAG/WASHER
REFA40
2-28-19, JFO



RECORD: REF 17
N.E. COR. SEC. 25
STA. 266+10.60
SET SM.R.R.SPIKE
11/1/85, SWH
FD MONBOX
4/28/11, RJL
N: 654937.194
E: 1653009.502

TOP N.W. COR. TOP
BLOCK OF PORCH
ROOF SUPPORT
 READY
HOTEL

O.D.O.T. DISTRICT 2 SURVEY OFFICE (USE ONLY)

PERSONNEL

REFERENCE NO. 17 A

SHEET 22 OF 29

NOTES LEU

DATE 5/28/20

ROUTE SR 582

H.C. O'DONNELL

WEATHER CLOUDY

COUNTY WOOD

R.C. AUBLE

TEMP. 72°

TOWNSHIP MIDDLETON

RHOADES

SECTION 30

DWG BY GARRETT PID 95722

T 6 S R 11 E

TYPE MONUMENT MAG/WASHER

ON SURFACE - ~~BELOW~~ ON

OFFSET \odot PAVEMENT 1.2' LT : ~~RT~~

10.0' TO LT EDGE PAVEMENT

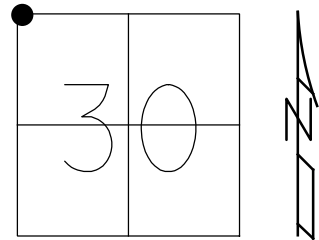
STATION: 282+07.7

HORIZ.DATUM: NAD83 (2011)

GEOID: 2012A

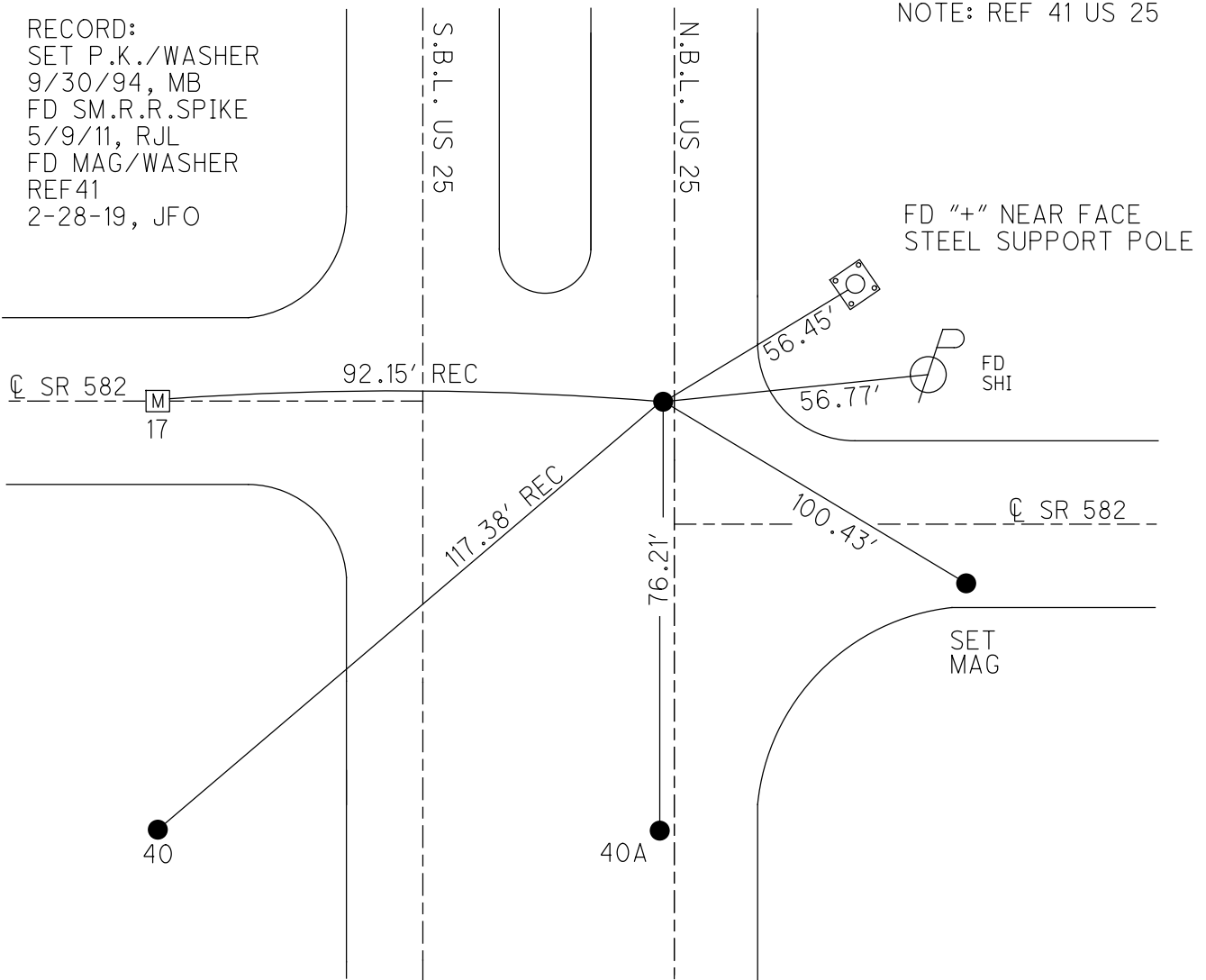
GRID: NORTHING: 654933.983

EASTING: 1653101.598



RECORD:
SET P.K./WASHER
9/30/94, MB
FD SM.R.R.SPIKE
5/9/11, RJL
FD MAG/WASHER
REF41
2-28-19, JFO

NOTE: REF 41 US 25



O.D.O.T. DISTRICT 2 SURVEY OFFICE

PERSONNEL _____

REFERENCE NO. 18

SHEET 20 OF 25

NOTES CANTERBURY

DATE 4/26/04

ROUTE SR 582

H.C. BARNHISEL

WEATHER FAIR

COUNTY WOOD

R.C. CANTERBURY

TEMP. 60°

TOWNSHIP MIDDLETON

SECTION 30

T 6 N R 11 E

TYPE MONUMENT MON. BOX W/IRON PIN

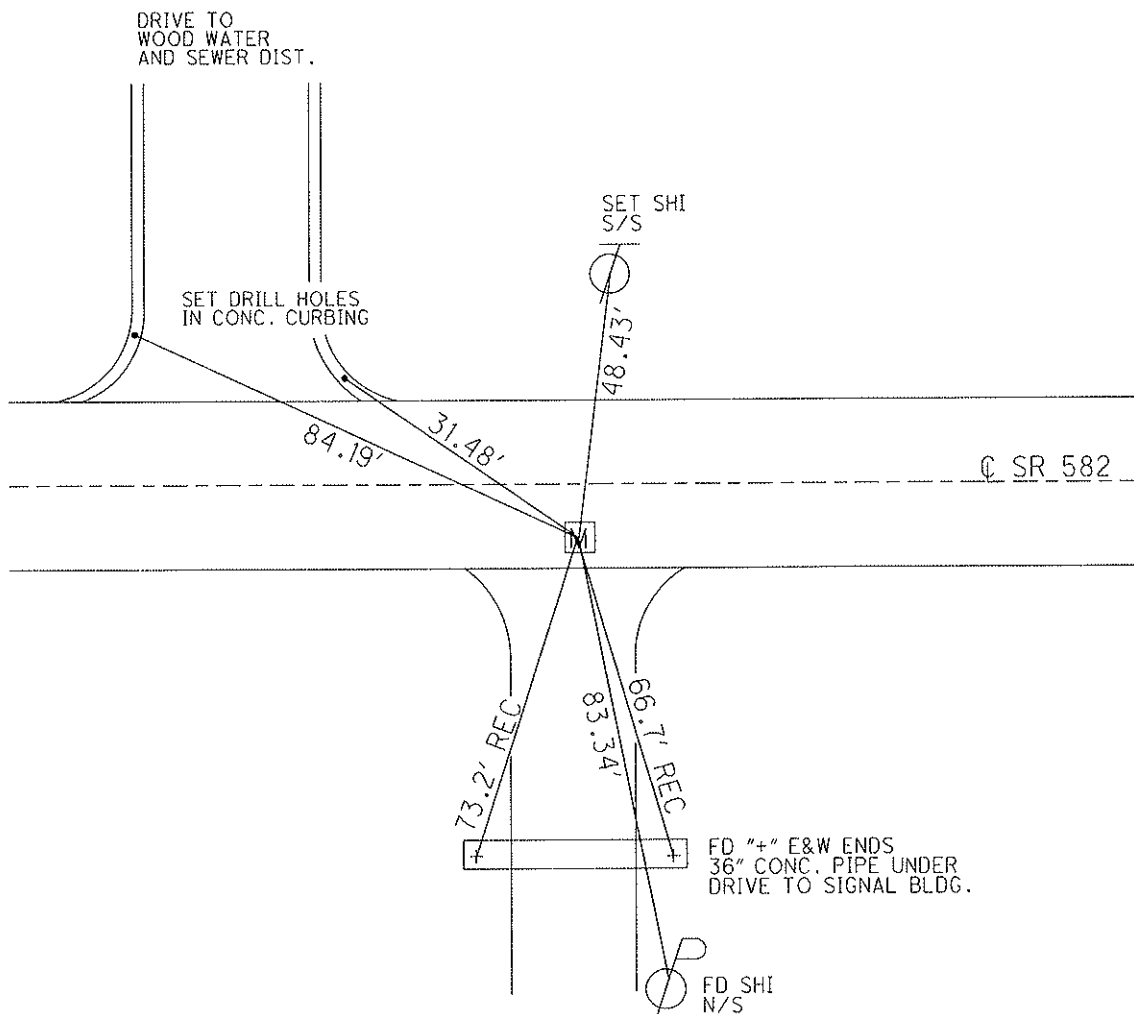
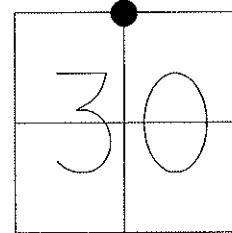
ON SURFACE - ~~BELOW~~ ON

~~LEFT~~ - CL PAV'T - RIGHT 7.5'

4.7' TO RT EDGE PAVEMENT

S.L.M. 315+35

Grid: Northing: _____ Easting: _____



O.D.O.T. DISTRICT 2 SURVEY OFFICE (USE ONLY)

PERSONNEL

REFERENCE NO. 19

SHEET 24 OF 29

NOTES JAMES

DATE 4/23/19

ROUTE SR 582

H.C. LEU

WEATHER WINDY

COUNTY WOOD

R.C. JAMES

TEMP. 67°

TOWNSHIP MIDDLETON

DWG BY BALBAUGH

PID 81000

SECTION 30

T 6 N R 11 E

TYPE MONUMENT MONBOX W/ IPIN

ON SURFACE - ~~BELOW~~ ON

OFFSET \odot PAVEMENT 8.3' ~~LT~~ : RT

3.5' TO RT EDGE PAVEMENT

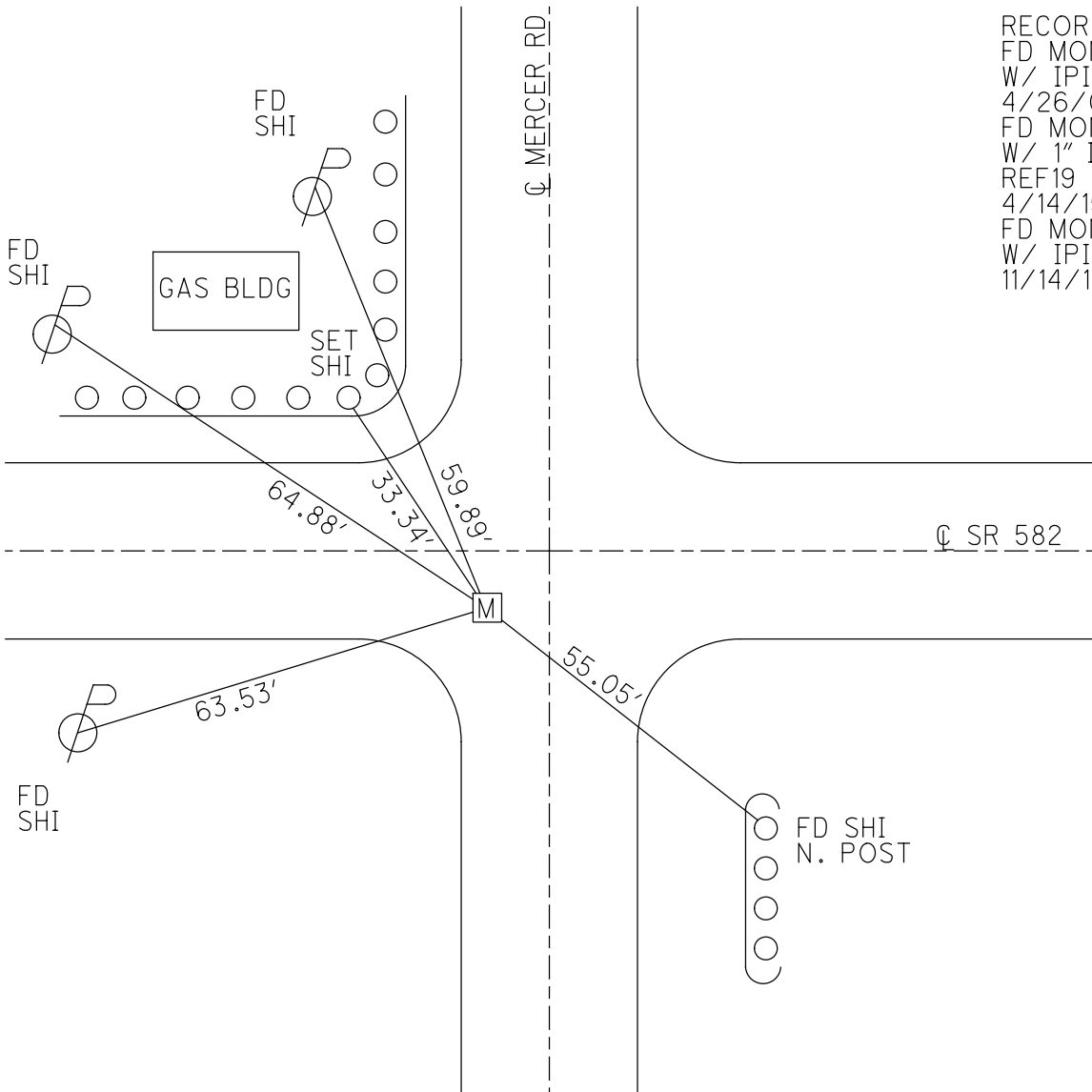
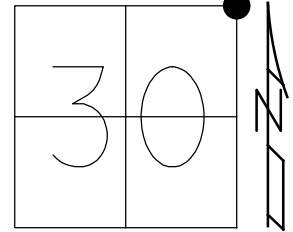
STATION: 342+14.40

HORZ.DATUM: NAD83 (2011)

GEOID: 2012A

GRID: NORTHING: 654662.838

EASTING: 1659045.665



RECORD:
 FD MONBOX
 W/ IPIN
 4/26/04,
 FD MONBOX
 W/ 1" IPIN
 REF19
 4/14/15, EBW
 FD MONBOX
 W/ IPIN
 11/14/19, JLL

O.D.O.T. DISTRICT 2 SURVEY OFFICE (USE ONLY)

PERSONNEL

REFERENCE NO. 20

SHEET 25 OF 29

NOTES NIESE

DATE 12/4/19

ROUTE SR 582

H.C. LEU

WEATHER CLOUDY

COUNTY WOOD

R.C. NASON

TEMP. 37°

TOWNSHIP MIDDLETON

REFERENCE NO.

SECTION 29

DWG BY BALBAUGH

PID 81000

T 6 N R 11 E

TYPE MONUMENT MONBOX W/ 1" IPIN

ON SURFACE - ~~BELOW~~ ON

OFFSET 2.5 TO RT EDGE PAVEMENT

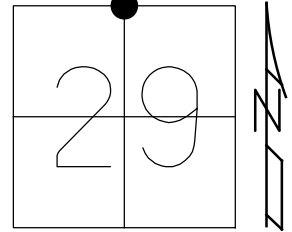
STATION: 368+67.95

HORIZ.DATUM: NAD83 (2011)

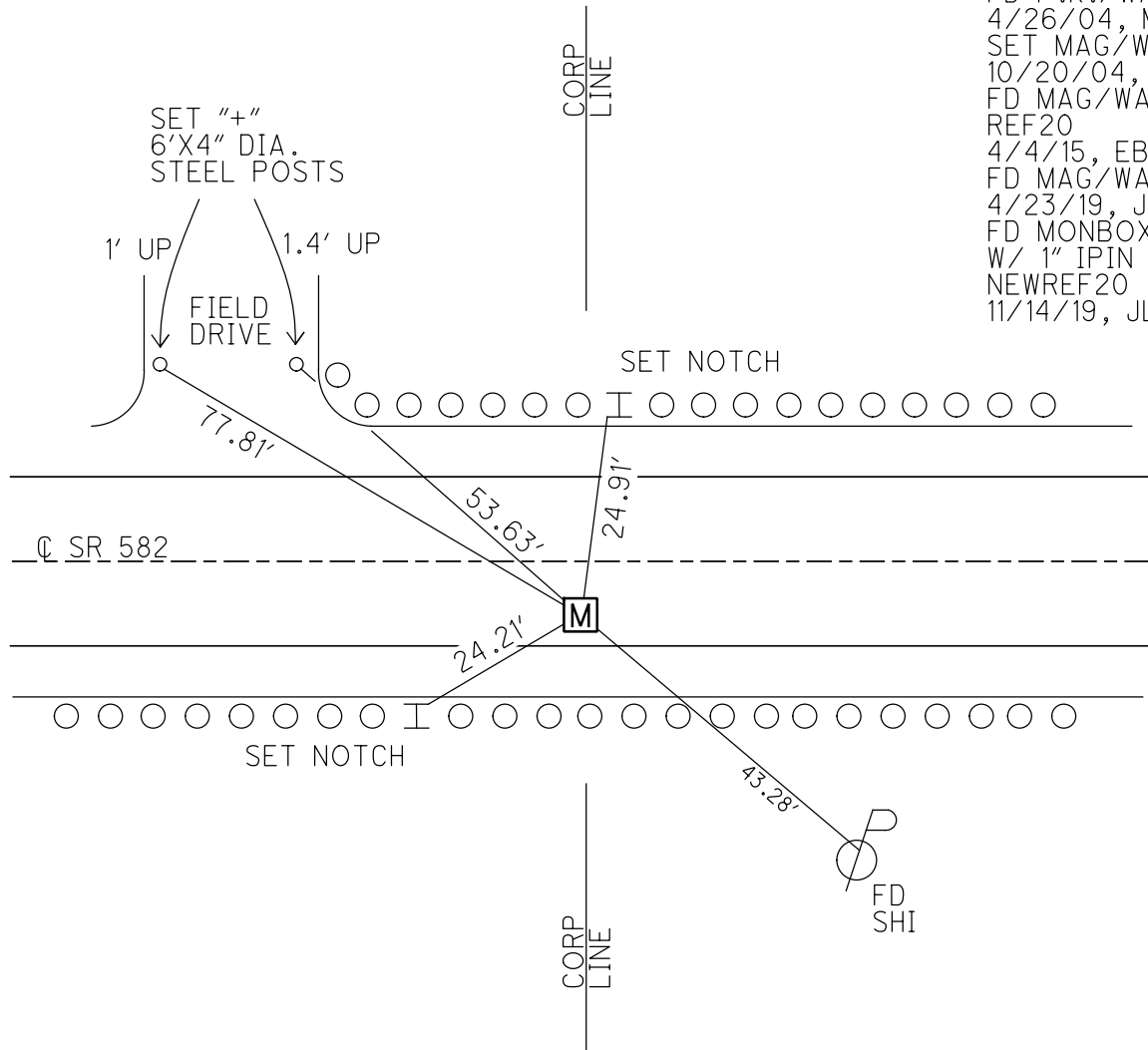
GEOID: 2012A

GRID: NORTHING: 654574.682

EASTING: 1661697.610



RECORD:
 FD P.K./WASHER
 4/26/04, MC
 SET MAG/WASHER
 10/20/04, MC
 FD MAG/WASHER
 REF20
 4/4/15, EBW
 FD MAG/WASHER
 4/23/19, JLL
 FD MONBOX
 W/ 1" IPIN
 NEWREF20
 11/14/19, JLL



O.D.O.T. DISTRICT 2 SURVEY OFFICE (USE ONLY)

PERSONNEL _____

21

SHEET 26 OF 29

NOTES NIESE _____

DATE 12/4/19

ROUTE SR 582

H.C. LEU _____

WEATHER CLOUDY

COUNTY WOOD

R.C. NASON _____

TEMP. 37°

TOWNSHIP MIDDLETON

SECTION 29

DWG BY BALBAUGH _____

PID 81000

T 6 N R 11 E

TYPE MONUMENT MAG/WASHER _____

ON SURFACE - ~~BELOW~~ ON _____

OFFSET \odot PAVEMENT 13.8' ~~RT~~ : RT

2.7' TO RT EDGE PAVEMENT

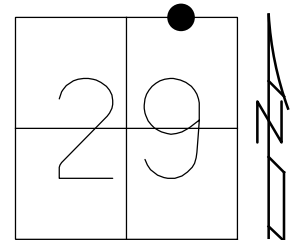
STATION: 378+26.88

HORIZ.DATUM: NAD83 (2011)

GEOID: 2012A

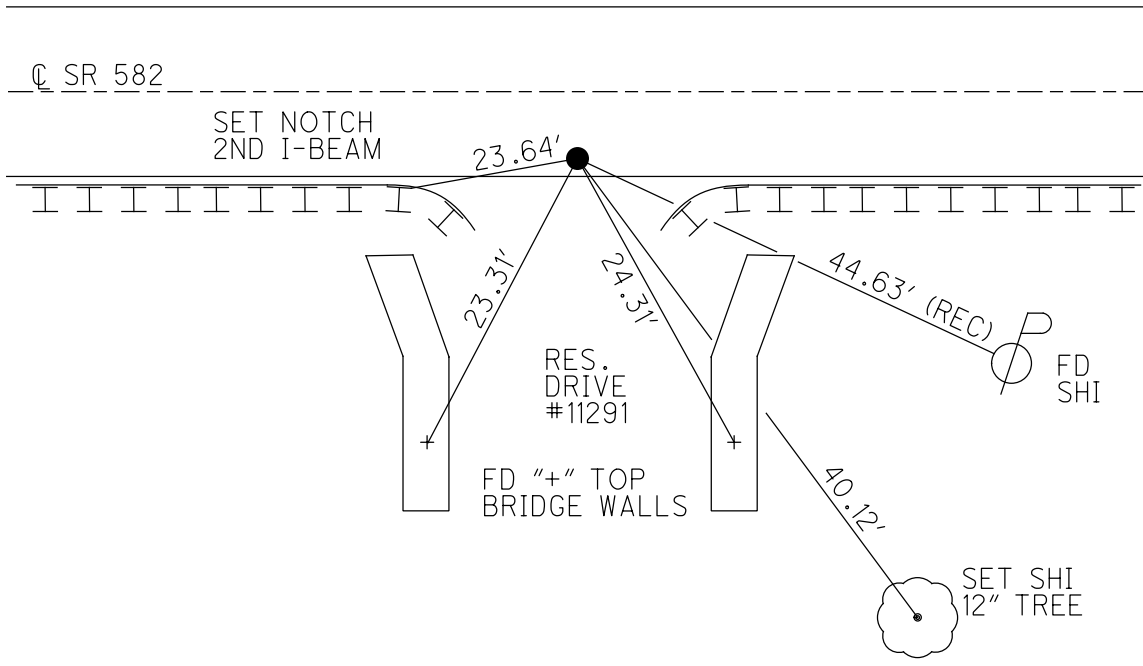
GRID: NORTHING: 654541.051

EASTING: 1662655.862



RECORD:

FD P.K./WASHER
4/26/04, MC
SET MAG/WASHER
10/20/04, MC
FD MAG/WASHER
REF21
4/14/15, EBW
FD MAG/WASHER
4/23/19, JLL
SET MAG/WASHER
12/4/19, JLL

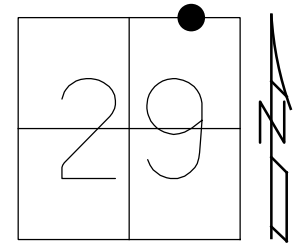


O.D.O.T. DISTRICT 2 SURVEY OFFICE (USE ONLY)

PERSONNEL _____ REFERENCE NO. 21 A SHEET 27 OF 29
 NOTES NIESE DATE 12/14/19 ROUTE SR 582
 H.C. LEU WEATHER CLOUDY COUNTY WOOD
 R.C. NASON TEMP. 34° TOWNSHIP MIDDLETON
 DWG BY BALBAUGH PID 81000 SECTION 29
 T 6 N R 11 E

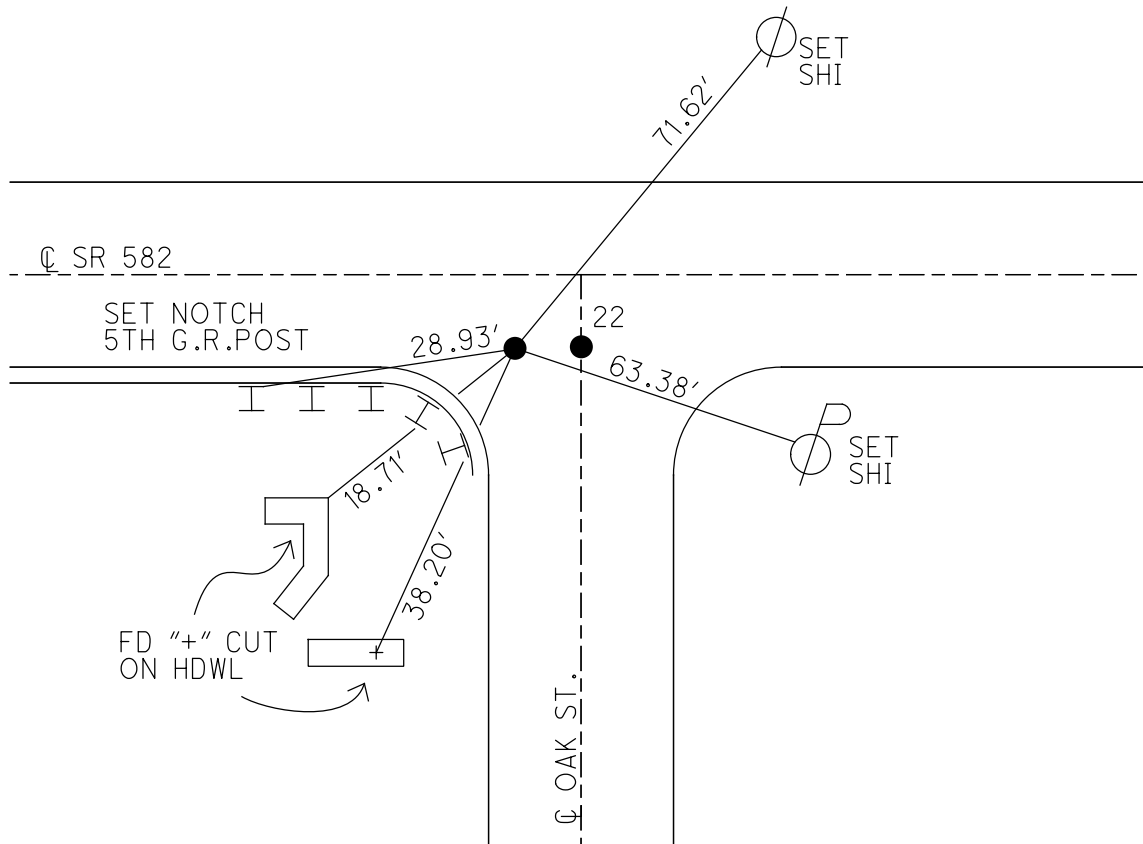
TYPE MONUMENT MAG NAIL
 ON SURFACE - ~~BELOW~~ ON
 OFFSET \varnothing PAVEMENT 11.4' ~~ET~~ : RT
— TO — EDGE PAVEMENT
 STATION: 387+59.06

HORZ. DATUM: NAD83 (2011) GEOID: 2012A
 GRID: NORTHING: 654508.186 EASTING: 1663587.366



RECORD:
 STA 387+59.06
 PER WOO-582-6.48
 PID 81000
 FD. MAG NAIL
 REFA21
 12/4/19, JLL

NOTE:
 13.8' WEST OF \varnothing OAK ST.



O.D.O.T. DISTRICT 2 SURVEY OFFICE (USE ONLY)

PERSONNEL

REFERENCE NO. 22

SHEET 28 OF 29

NOTES LEU

DATE 4/14/15

ROUTE SR 582

H.C. WESTFALL

WEATHER OVERCAST

COUNTY WOOD

R.C. LEU

TEMP. 53°

TOWNSHIP MIDDLETON

DWG BY BALBAUGH PID 81000

SECTION 29

T 6 N R 11 E

TYPE MONUMENT MAG/WASHER

ON SURFACE - ~~BELOW~~ ON

OFFSET \odot PAVEMENT 9.3' ~~ET~~ : RT

0.5' TO RT EDGE PAVEMENT

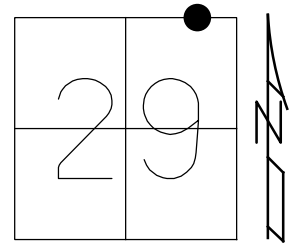
STATION: 387+74.17

HORIZ. DATUM: NAD83 (2011)

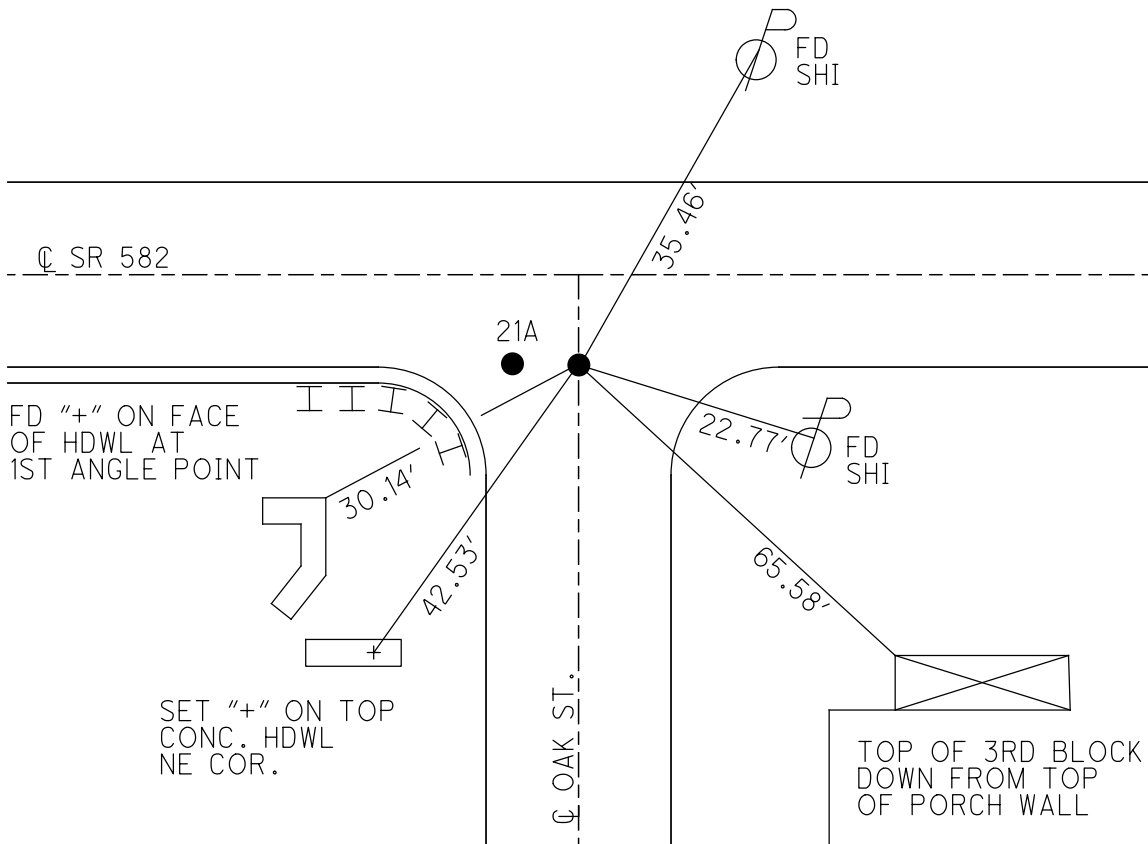
GEOID: 2012A

GRID: NORTHING: 654507.577

EASTING: 1663602.500



RECORD:
 FD P.K./WASHER
 4/27/04, MC
 SET MAG/WASHER
 10/20/04, MC
 FD MAG/WASHER
 4/14/15, EBW
 SET MAG/WASHER
 4/23/19, JLL



O.D.O.T. DISTRICT 2 SURVEY OFFICE (USE ONLY)

PERSONNEL _____

REFERENCE NO. 23

SHEET 29 OF 29

NOTES LEU

DATE 4/14/15

ROUTE SR 582

H.C. WESTFALL

WEATHER CLOUDY

COUNTY WOOD

R.C. LEU

TEMP. 45°

TOWNSHIP MIDDLETON

SECTION 28

DWG BY BALBAUGH PID 81000

T 6 N R 11 E

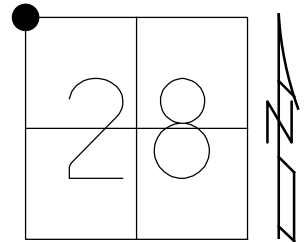
TYPE MONUMENT MAG/WASHER

ON SURFACE - ~~BELOW~~ ON

OFFSET \odot PAVEMENT 6.6' ~~±~~ : RT

 TO EDGE PAVEMENT

STATION: 394+91.07



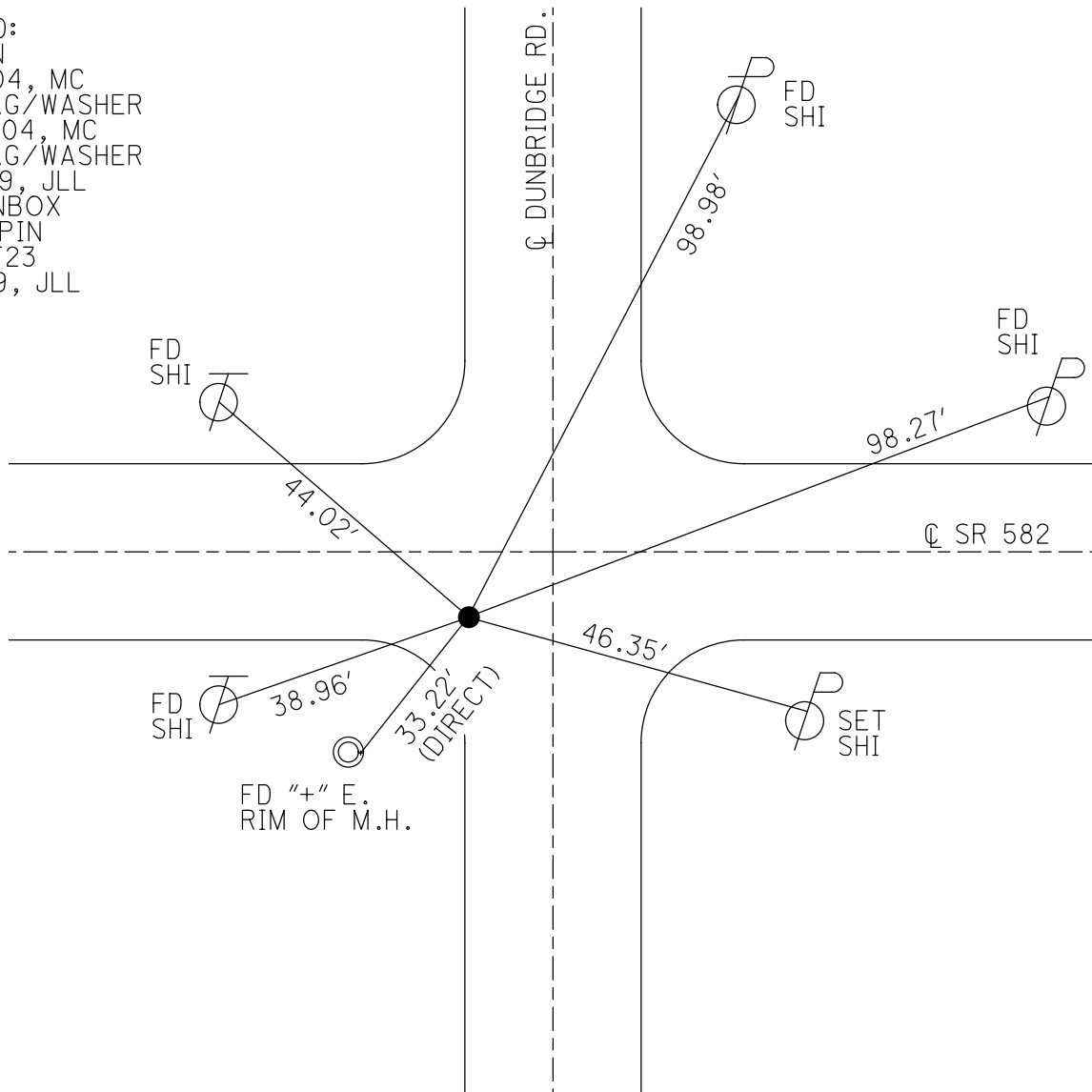
HORZ. DATUM: NAD83 (2011)

GEOID: 2012A

GRID: NORTHING: 654482.350

EASTING: 16664318.889

RECORD:
 FD IPIN
 4/27/04, MC
 SET MAG/WASHER
 10/20/04, MC
 SET MAG/WASHER
 4/23/19, JLL
 FD MONBOX
 W/ 1" IPIN
 NEWREF23
 11/14/19, JLL



O.D.O.T. DISTRICT 2 SURVEY OFFICE (USE ONLY)

PERSONNEL

REFERENCE NO. 24

SHEET 1 OF 21

NOTES JAMES

DATE 4/23/19

ROUTE SR 582

H.C. LEU

WEATHER WINDY

COUNTY WOOD

R.C. JAMES

TEMP. 67°

TOWNSHIP MIDDLETON

SECTION 28

DWG BY BALBAUGH

PID 81000

T 6 N R 11 E

TYPE MONUMENT MAG NAIL

ON SURFACE - ~~BELOW~~ ON

OFFSET C PAVEMENT 8.8' ~~±~~ : RT

0.8' TO RT EDGE PAVEMENT

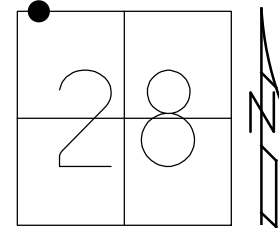
STATION: 398+30.01

HORZ. DATUM: NAD83 (2011)

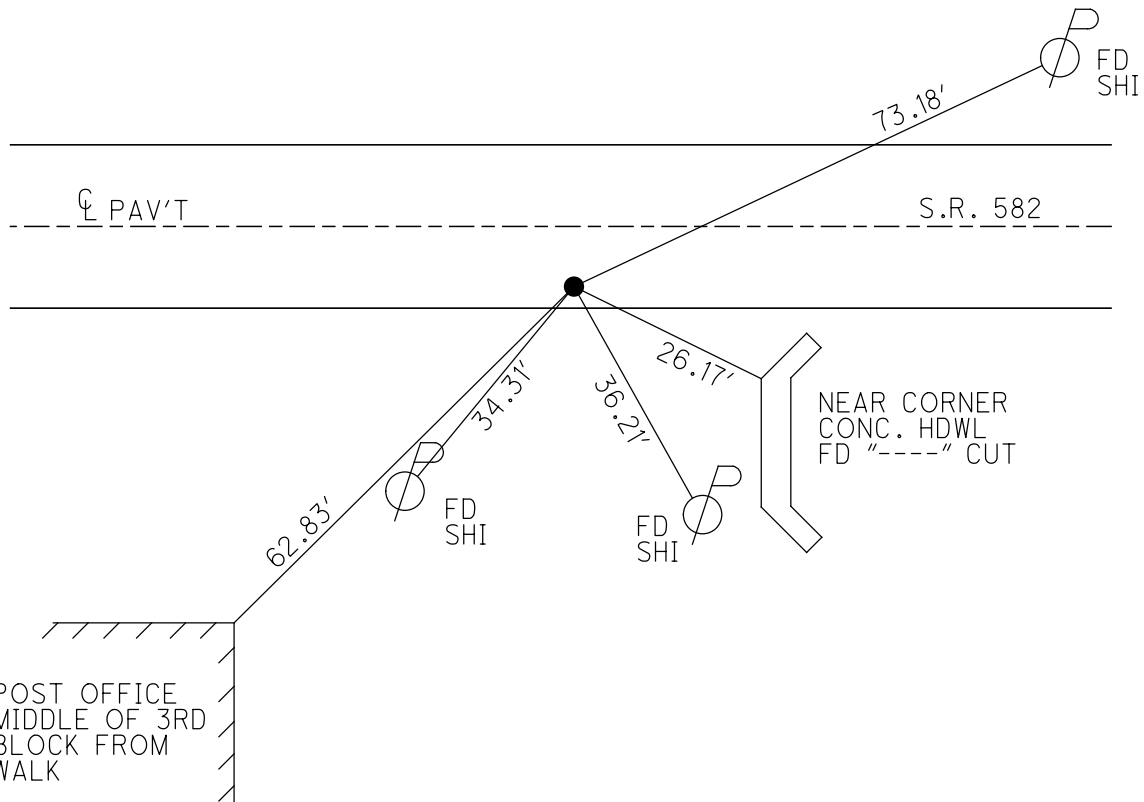
GEOID: 2012A

GRID: NORTHING: 654471.348

EASTING: 1664657.649



RECORD:
 FD P.K./WASHER
 4/14/05, MC
 SET MAG/WASHER
 8/23/05, MDB
 FD MAG/WASHER
 REF24
 4/14/15, JLL
 SET MAG/WASHER
 4/8/20, JLL



O.D.O.T. DISTRICT 2 SURVEY OFFICE (USE ONLY)

PERSONNEL

REFERENCE NO. 25

SHEET 2 OF 21

NOTES JAMES

DATE 4/23/19

ROUTE SR 582

H.C. LEU

WEATHER WINDY

COUNTY WOOD

R.C. JAMES

TEMP. 67°

TOWNSHIP MIDDLETON

SECTION 28

DWG BY BALBAUGH PID 81000

T 6 N R 11 E

TYPE MONUMENT MAG/WASHER

ON SURFACE - ~~BELOW~~ ON

OFFSET C PAVEMENT 7.4' ~~RT~~ : RT

1.9' TO RT EDGE PAVEMENT

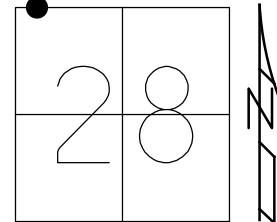
STATION: 402+27.05

HORZ. DATUM: NAD83 (2011)

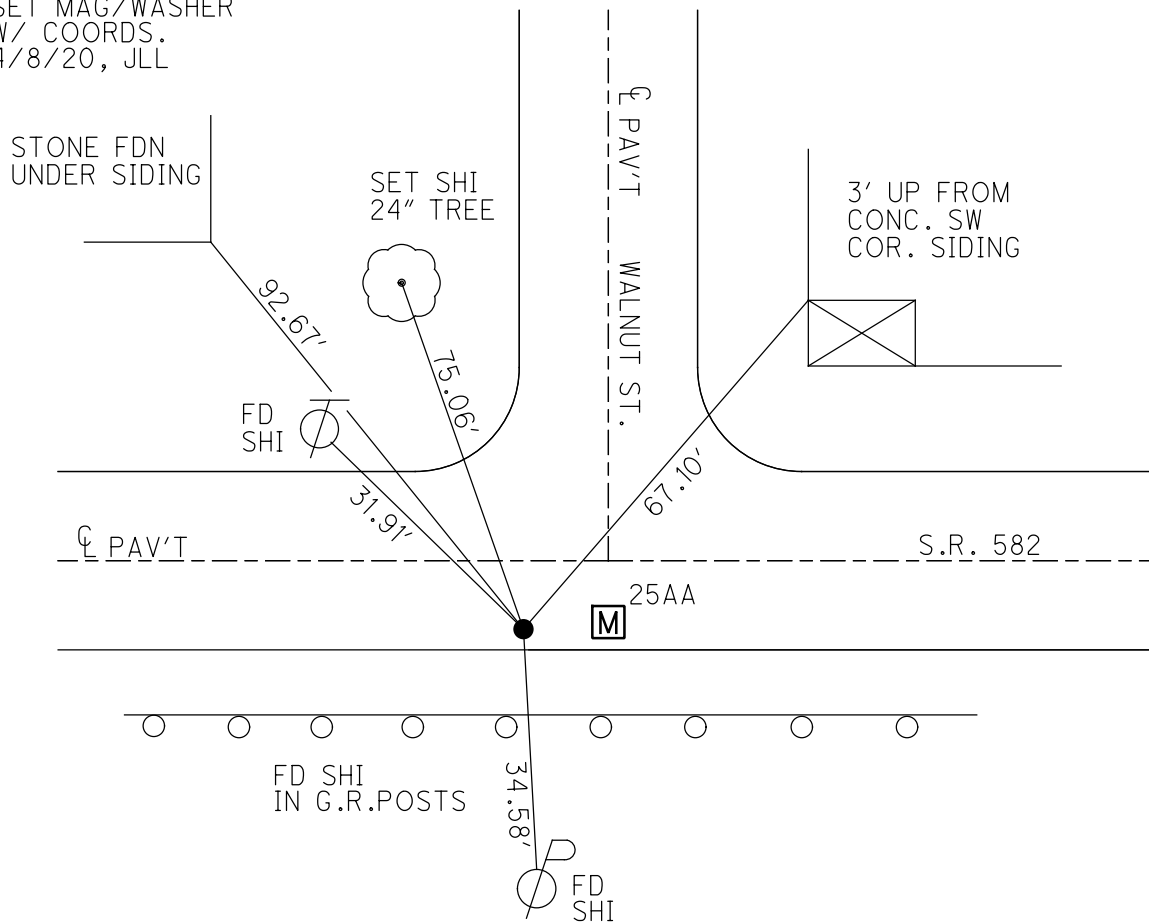
GEOID: 2012A

GRID: NORTHING: 654460.659

EASTING: 1665054.518



RECORD:
 FD P.K./WASHER
 4/15/05, MC
 SET MAG/WASHER
 8/23/05, MBD
 FD MAG/WASHER
 4/14/15, JLL
 SET MAG/WASHER
 W/ COORDS.
 4/8/20, JLL



O.D.O.T. DISTRICT 2 SURVEY OFFICE (USE ONLY)

PERSONNEL

REFERENCE NO. 25 AA

SHEET 3 OF 21

NOTES NIESE

DATE 12/4/19

ROUTE SR 582

H.C. LEU

WEATHER CLOUDY

COUNTY WOOD

R.C. NASON

TEMP. 38°

TOWNSHIP MIDDLETON

SECTION 28

DWG BY BALBAUGH

PID 81000

T 6 N R 11 E

TYPE MONUMENT MONBOX W/ 1" IPIN

ON SURFACE - ~~BELOW~~ ON

OFFSET 6.8 ± : RT

— TO — EDGE PAVEMENT

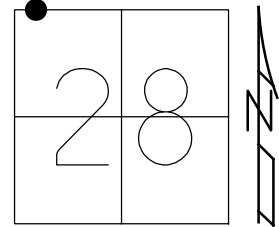
STATION: 402+47.43

HORIZ.DATUM: NAD83 (2011)

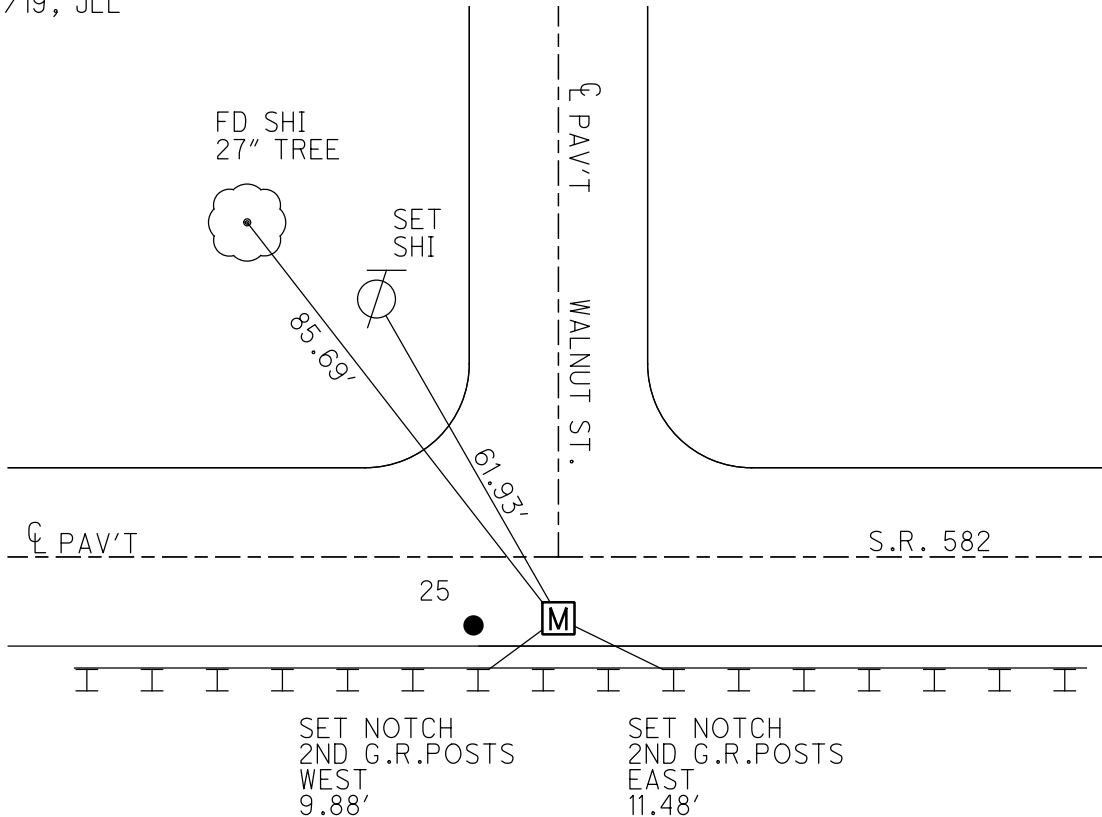
GEOID: 2012A

GRID: NORTHING: 654460.728

EASTING: 1665074.851



RECORD:
 STA. 402+47.43
 PER WOO-582-6.48
 PID #81000
 FD MONBOX
 W/ 1" IPIN
 REFAA25
 11/14/19, JLL



O.D.O.T. DISTRICT 2 SURVEY OFFICE (USE ONLY)

PERSONNEL

REFERENCE NO. 25 A

SHEET 4 OF 21

NOTES LEU DATE 4/8/20
 H.C. LEU WEATHER SUNNY
 R.C. BALBAUGH TEMP. 66°

ROUTE SR 582
 COUNTY WOOD
 TOWNSHIP MIDDLETON
 SECTION 28

DWG BY BALBAUGH PID 81000

T 6 N R 11 E

TYPE MONUMENT MAG/WASHER

ON SURFACE - ~~BELOW~~ ON

OFFSET C PAVEMENT 7.0' ~~ET~~ : RT

2.5' TO RT EDGE PAVEMENT

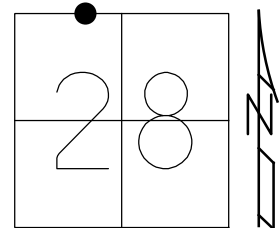
STATION: 416+02.26

HORZ.DATUM: NAD83 (2011)

GEOID: 2012A

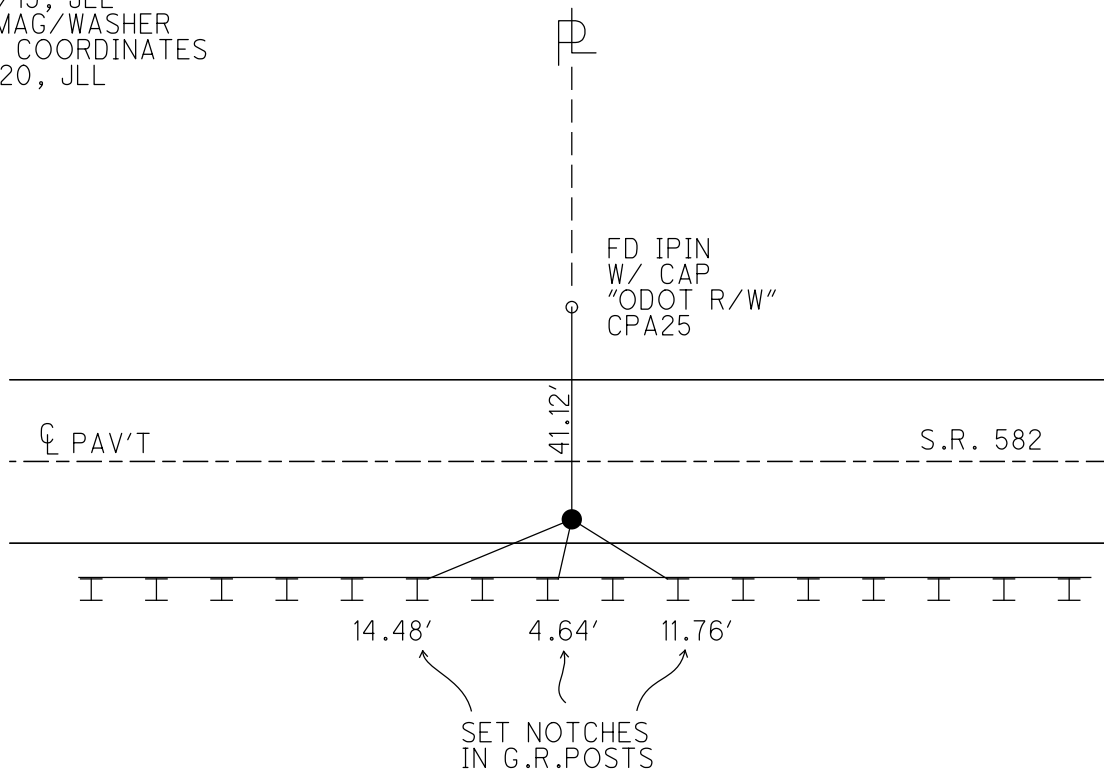
GRID: NORTHING: 654421.675

EASTING: 1666429.089



RECORD:
 FD P.K./WASHER
 4/15/05, MC
 SET MAG/WASHER
 8/23/05, MDB
 FD MAG/WASHER
 REFA25
 4/14/15, JLL
 D.N.F.
 4/23/19, JLL
 SET MAG/WASHER
 FROM COORDINATES
 4/8/20, JLL

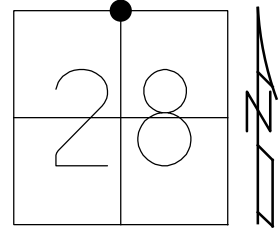
RES. #10626



O.D.O.T. DISTRICT 2 SURVEY OFFICE (USE ONLY)

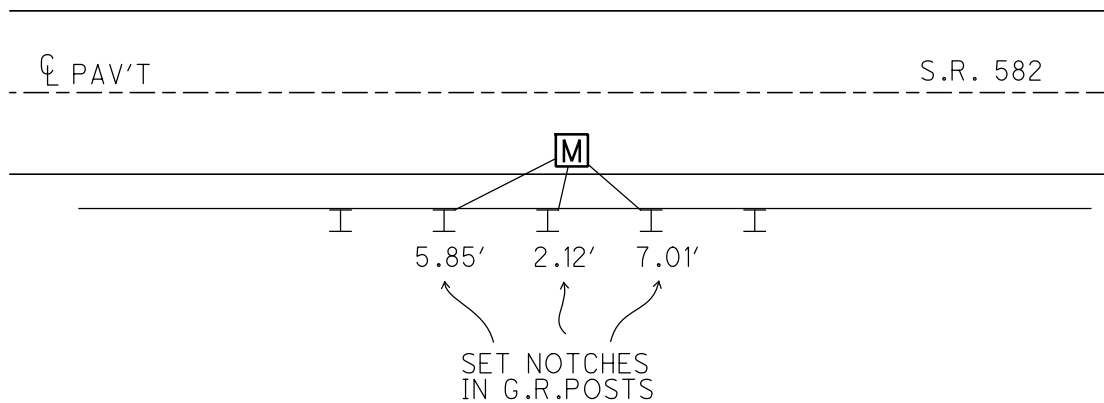
PERSONNEL _____ REFERENCE NO. 26 SHEET 5 OF 21
NOTES NIESE DATE 12/4/19 ROUTE SR 582
H.C. LEU WEATHER CLOUDY COUNTY WOOD
R.C. NASON TEMP. 38° TOWNSHIP MIDDLETON
DWG BY BALBAUGH PID 81000 SECTION 28
T 6 N R 11 E

TYPE MONUMENT MONBOX W/ 1" IPIN
ON SURFACE - ~~BELOW~~ ON
OFFSET C PAVEMENT 10.8 ~~±~~ : RT
— TO — EDGE PAVEMENT
STATION: 421+38.81



HORIZ.DATUM: NAD83 (2011) GEOID: 2012A
GRID: NORTHING: 654406.503 EASTING: 1666965.330

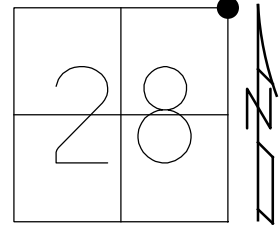
RECORD:
FD STONE
4/15/05, MC
FD STONE
4/14/15, JLL
FD STONE
5/8/19, JLL
FD MONBOX
W/ 1" IPIN
NEWREF26
11/14/19, JLL



O.D.O.T. DISTRICT 2 SURVEY OFFICE (USE ONLY)

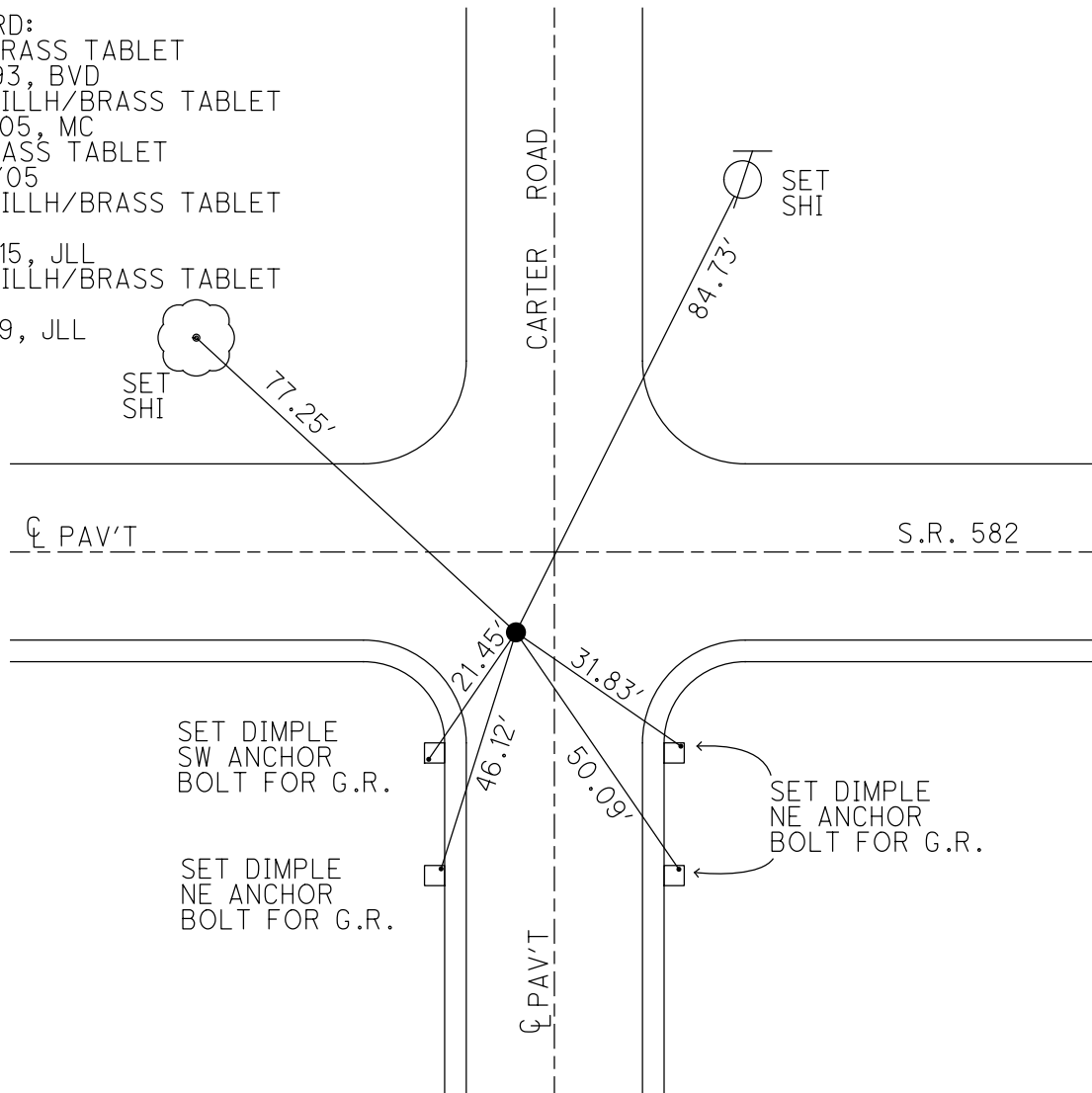
PERSONNEL _____ REFERENCE NO. 27 SHEET 6 OF 21
 NOTES NIESE DATE 12/4/19 ROUTE SR 582
 H.C. LEU WEATHER CLOUDY COUNTY WOOD
 R.C. NASON TEMP. 38° TOWNSHIP MIDDLETON
 DWG BY BALBAUGH PID 81000 SECTION 28
 T 6 N R 11 E

TYPE MONUMENT MAG NAIL OVER BRASS TABLET
 ON SURFACE - ~~BELOW~~ ON
 OFFSET C PAVEMENT 11.4' ~~ET~~ : RT
TO EDGE PAVEMENT
 STATION: 447+79.85



HORZ.DATUM: NAD83 (2011) GEOID: 2012A
 GRID: NORTHING: 654344.834 EASTING: 1669605.536

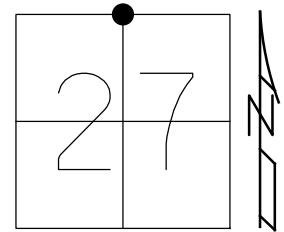
RECORD:
 SET BRASS TABLET
 8/6/93, BVD
 FD DRILLH/BRASS TABLET
 4/15/05, MC
 FD BRASS TABLET
 8/23/05
 FD DRILLH/BRASS TABLET
 REF27
 4/14/15, JLL
 FD DRILLH/BRASS TABLET
 REF27
 5/8/19, JLL



O.D.O.T. DISTRICT 2 SURVEY OFFICE (USE ONLY)

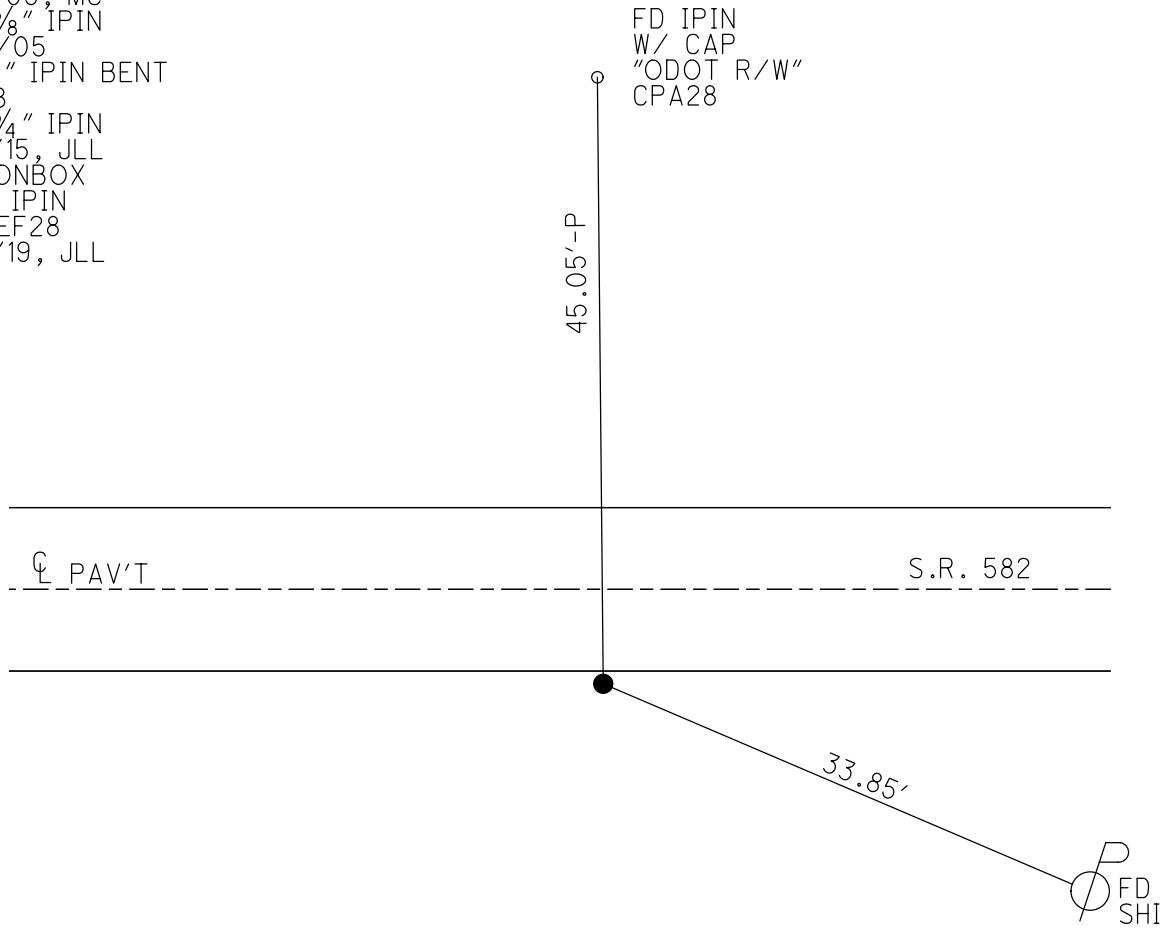
PERSONNEL _____ REFERENCE NO. 28 SHEET 7 OF 21
 NOTES LEU DATE 4/24/19 ROUTE SR 582
 H.C. LEU WEATHER SUNNY COUNTY WOOD
 R.C. JAMES TEMP. 46° TOWNSHIP WEBSTER
 DWG BY BALBAUGH PID 81000 SECTION 27
 T 6 N R 11 E

TYPE MONUMENT 3/4" IPIN BENT
~~ON SURFACE~~ - BELOW 4"
 OFFSET \varnothing PAVEMENT 9.7' ~~RT~~ : RT
1.6' TO RT EDGE PAVEMENT
 STATION: 474+29.82



HORZ.DATUM: NAD83 (2011) GEOID: 2012A
 GRID: NORTHING: 654275.487 EASTING: 1672254.510

RECORD:
 FD LG.R.R.SPIKE
 4/15/05, MC
 SET 5/8" IPIN
 8/23/05
 FD 3/4" IPIN BENT
 REF28
 SET 3/4" IPIN
 4/14/15, JLL
 FD MONBOX
 W/ 1" IPIN
 NEWREF28
 11/14/19, JLL



O.D.O.T. DISTRICT 2 SURVEY OFFICE (USE ONLY)

PERSONNEL _____ REFERENCE NO. 29 SHEET 8 OF 21
 NOTES LEU DATE 4-15-15 ROUTE SR 582
 H.C. WESTFALL WEATHER SUNNY COUNTY WOOD
 R.C. LEU TEMP. 41° TOWNSHIP WEBSTER
 SECTION 26
 DWG BY WHITAKER PID NO PID T 6 N R 11 E

TYPE MONUMENT MAG/WASHER

ON SURFACE - ~~BELOW~~ ON

OFFSET Q PAVEMENT 8.8' RT : RT

- TO - EDGE PAVEMENT

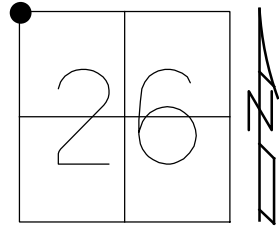
STATION: 500+78.48

HORIZ.DATUM: NAD83 2011

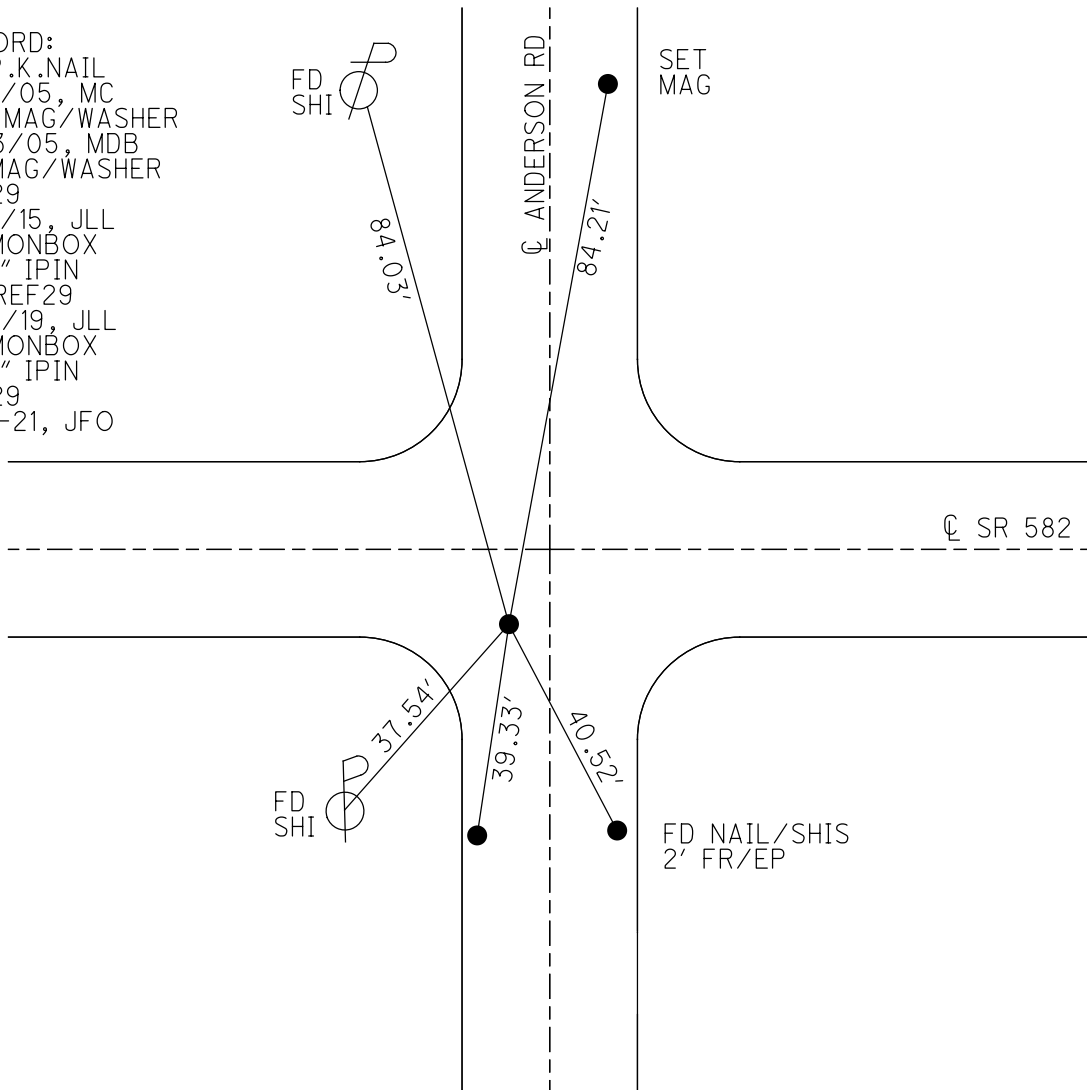
GEOID: NAVD88 2018

GRID: NORTHING: 654208.206

EASTING: 1674902.066



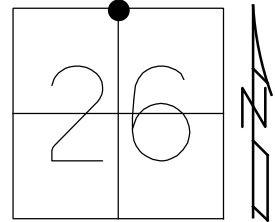
RECORD:
 FD P.K.NAIL
 4/19/05, MC
 SET MAG/WASHER
 8/23/05, MDB
 FD MAG/WASHER
 REF29
 4/15/15, JLL
 FD MONBOX
 W/ 1" IPIN
 NEWREF29
 11/14/19, JLL
 FD MONBOX
 W/ 1" IPIN
 REF29
 8-31-21, JFO



O.D.O.T. DISTRICT 2 SURVEY OFFICE (USE ONLY)

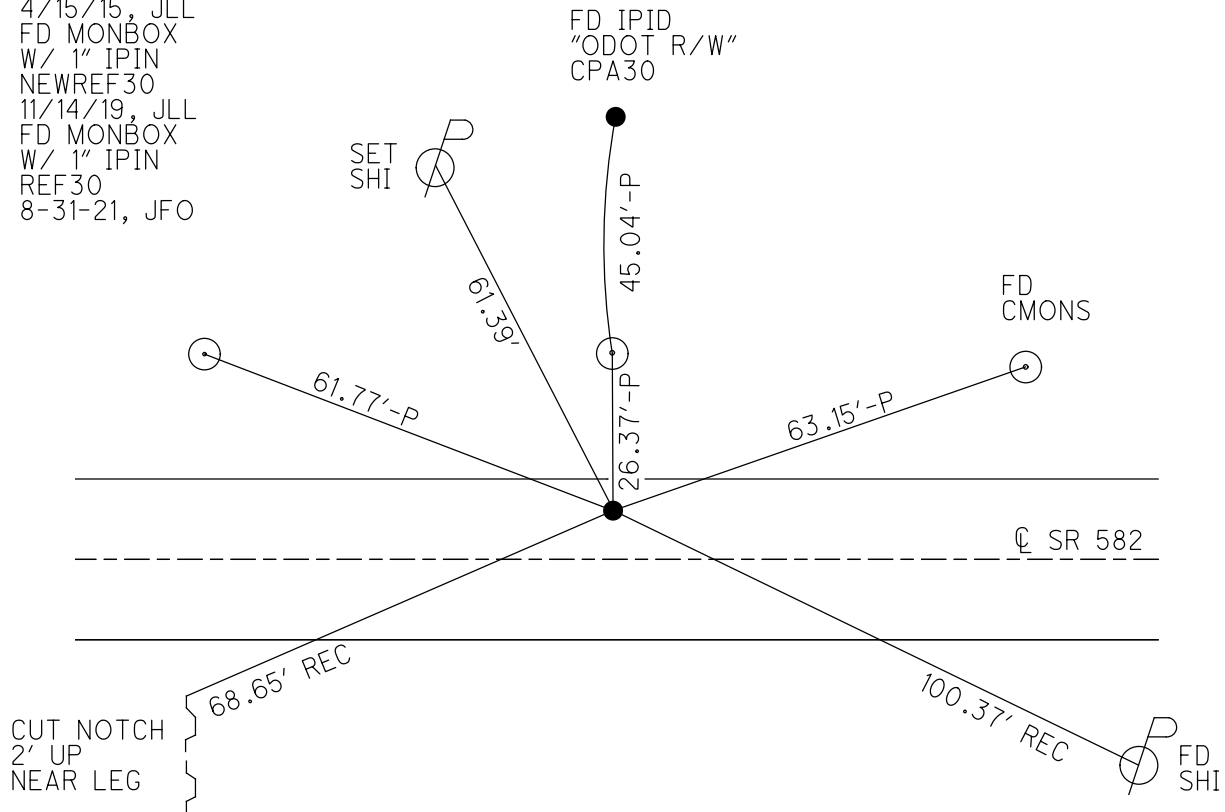
PERSONNEL _____ REFERENCE NO. 30 SHEET 9 OF 21
 NOTES LEU DATE 4-24-19 ROUTE SR 582
 H.C. LEU WEATHER SUNNY/WINDY COUNTY WOOD
 R.C. JAMES TEMP. 50° TOWNSHIP WEBSTER
 DWG BY WHITAKER PID NO PID SECTION 26
 T 6 N R 11 E

TYPE MONUMENT MAG/WASHER
 ON SURFACE - ~~BELOW~~ ON
 OFFSET CL PAVEMENT 6.6' LT : RT
2.9' TO LT EDGE PAVEMENT
 STATION: 527+52.16



HORZ. DATUM: NAD83 2011 GEOID: NAVD88 2018
 GRID: NORTHING: 654118.766 EASTING: 1677574.048

RECORD:
 FD P.K./WASHER
 4/19/05, MC
 FD MAG/WASHER
 REF30
 4/15/15, JLL
 FD MONBOX
 W/ 1" IPIN
 NEWREF30
 11/14/19, JLL
 FD MONBOX
 W/ 1" IPIN
 REF30
 8-31-21, JFO

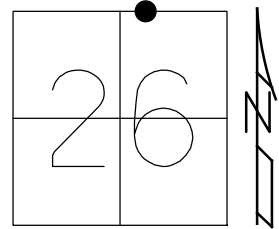


O.D.O.T. DISTRICT 2 SURVEY OFFICE (USE ONLY)

PERSONNEL _____ REFERENCE NO. 30 A SHEET 10 OF 21
 NOTES LEU DATE 4/24/19 ROUTE SR 582
 H.C. LEU WEATHER SUNNY COUNTY WOOD
 R.C. JAMES TEMP. 52° TOWNSHIP WEBSTER
 DWG BY BALBAUGH PID 81000 SECTION 26
 T 6 N R 11 E

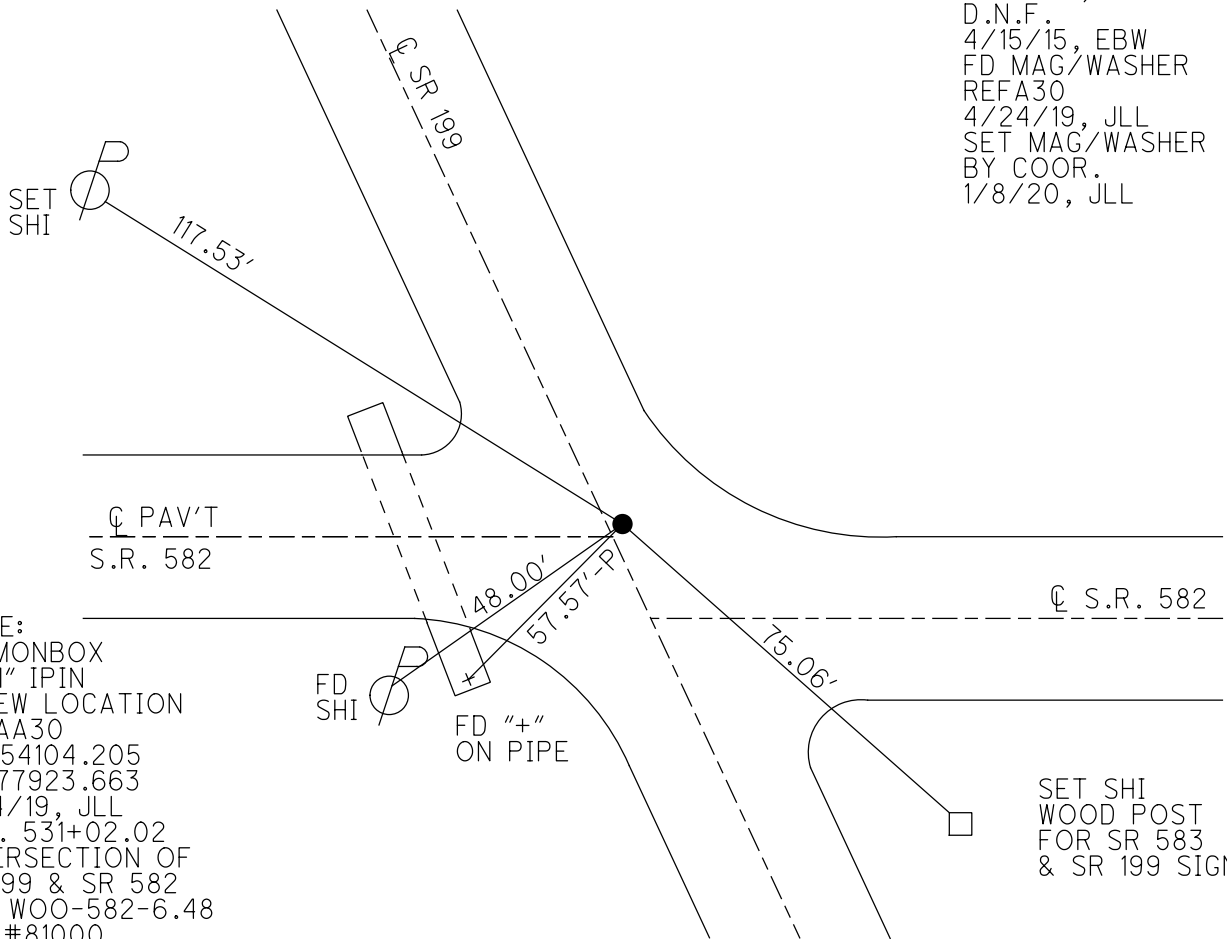
TYPE MONUMENT MAG/WASHER
 ON SURFACE - ~~BELOW~~ ON
 OFFSET 0 PAVEMENT 0 LT : RT
0 TO 0 EDGE PAVEMENT
 STATION: 531+02.25

HORIZ.DATUM: NAD83 (2011) GEOID: 2012A
 GRID: NORTHING: 654105.564 EASTING: 1677922.954



NOTE:
 SAME AS REF61 ON SR 199

RECORD:
 P.I. ON SR 199
 FD P.K.NAIL
 9/6/88, IRS
 FD P.K.NAIL
 5/18/90, DC
 D.N.F.
 4/15/15, EBW
 FD MAG/WASHER
 REFA30
 4/24/19, JLL
 SET MAG/WASHER
 BY COOR.
 1/8/20, JLL



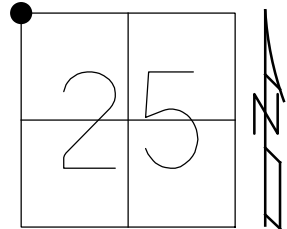
NOTE:
 FD MONBOX
 W/ 1" IPIN
 @ NEW LOCATION
 REFAA30
 N: 654104.205
 E:1677923.663
 11/14/19, JLL
 STA. 531+02.02
 INTERSECTION OF
 SR 199 & SR 582
 PER WOO-582-6.48
 PID #81000

O.D.O.T. DISTRICT 2 SURVEY OFFICE (USE ONLY)

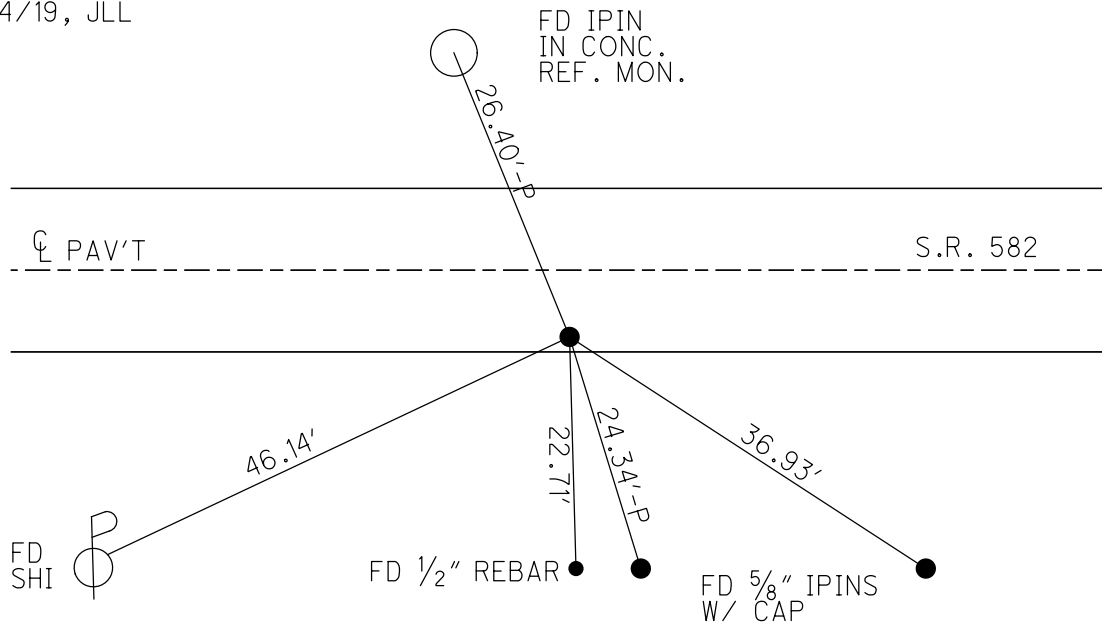
PERSONNEL _____ REFERENCE NO. 31 SHEET 11 OF 21
 NOTES JAMES DATE 4/24/19 ROUTE SR 582
 H.C. JAMES WEATHER CLOUDY COUNTY WOOD
 R.C. LEU TEMP. 55° TOWNSHIP WEBSTER
 DWG BY BALBAUGH PID 81000 SECTION 25
 T 6 N R 11 E

TYPE MONUMENT MAG/WASHER
 ON SURFACE - ~~BELOW~~ ON
 OFFSET Q PAVEMENT 9.6' ~~±~~ : RT
0.2' TO RT EDGE PAVEMENT
 STATION: 554+32.24

HORZ. DATUM: NAD83 (2011) GEOID: 2012A
 GRID: NORTHING: 654006.583 EASTING: 1680251.676



RECORD:
 FD P.K./WASHER
 4/19/05, MDB
 FD 1" IPIN
 10" DOWN
 PROBED TO STONE
 5' DOWN
 SET 1" IPIN ATOP STONE
 15" DOWN
 5/20/05
 SET MAG/WASHER
 9/2/05, MDB
 FD MONBOX
 W/ 1" IPIN
 NEWREF31
 11/14/19, JLL



O.D.O.T. DISTRICT 2 SURVEY OFFICE

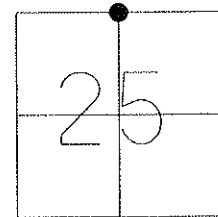
PERSONNEL

NOTES BARNHISEL
 H.C. CANTERBURY
 R.C. MIKLOVIC

REFERENCE NO. 32
 DATE 04/19/05
 WEATHER CLOUDY
 TEMP. +60°

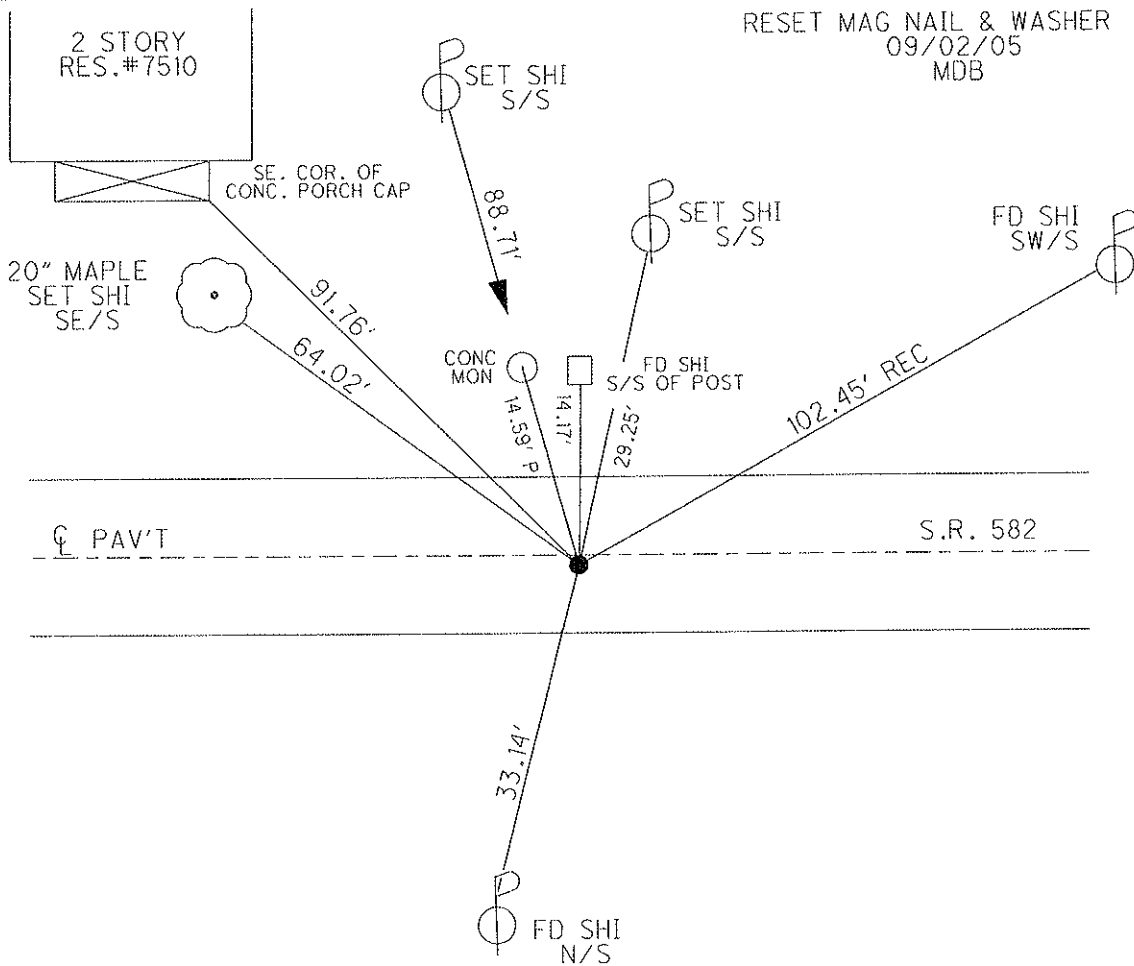
SHEET 11 OF 20
 ROUTE S.R. 582
 COUNTY WOOD
 TOWNSHIP WEBSTER
 SECTION 25
 T. 6 N R. 11 E

TYPE MONUMENT PK & WASHER
 ON SURFACE - ~~BELOW~~ YES
~~LEFT~~ - Q PAV'T - RIGHT 0.7'
9.1' TO RT EDGE PAVEMENT
 S.L.M. 581+13



GRID: NORTHING:

EASTING:



O.D.O.T. DISTRICT 2 SURVEY OFFICE

PERSONNEL

REFERENCE NO. 33

SHEET 12 OF 20

NOTES BARNHISEL

DATE 05/20/05

ROUTE S.R. 582

H.C. CANTERBURY

WEATHER CLOUDY

COUNTY WOOD

R.C. MIKLOVIC

TEMP. +60°

TOWNSHIP WEBSTER

SECTION 30

T 6 N R 11 E

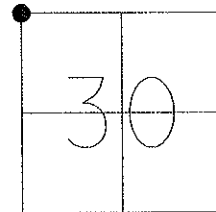
TYPE MONUMENT PK NAIL

ON SURFACE - ~~BELOW~~ ON

~~LEFT~~ - Q PAV'T - RIGHT 1.9'

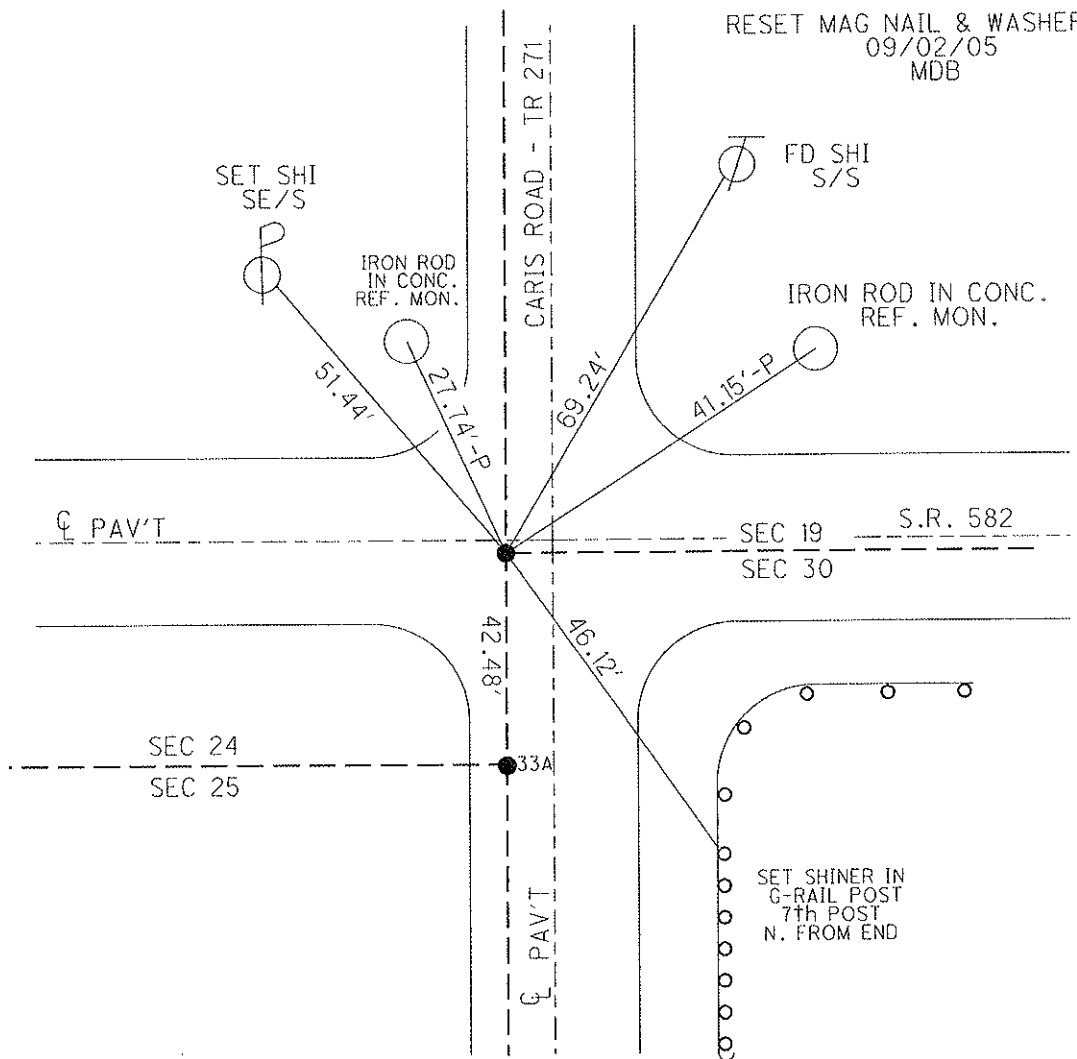
TO EDGE PAVEMENT

S.L.M. 607+83



GRID: NORTHING:

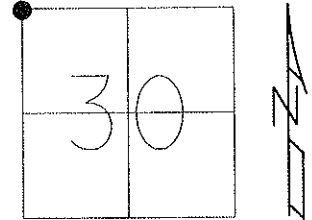
EASTING:



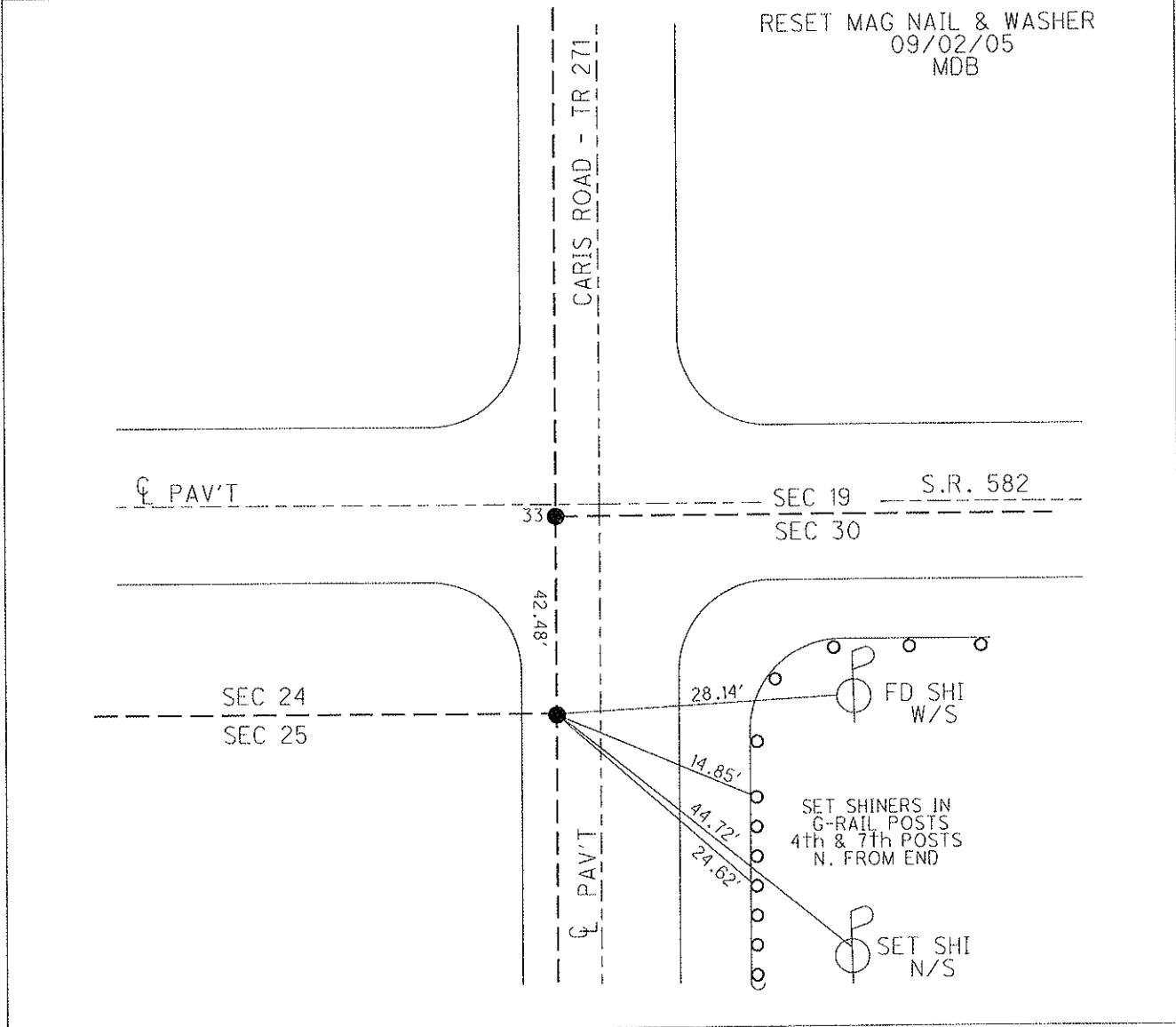
O.D.O.T. DISTRICT 2 SURVEY OFFICE

PERSONNEL	REFERENCE NO. <u>33 A</u>	SHEET <u>13</u> OF <u>20</u>
NOTES <u>BARNHESEL</u>	DATE <u>05/20/05</u>	ROUTE <u>S.R. 582</u>
H.C. <u>CANTERBURY</u>	WEATHER <u>CLOUDY</u>	COUNTY <u>WOOD</u>
R.C. <u>MIKLOVIC</u>	TEMP. <u>+60°</u>	TOWNSHIP <u>WEBSTER</u>
		SECTION <u>30</u>
		T. <u>6</u> N R. <u>11</u> E

TYPE MONUMENT BOAT SPIKE
~~ON SURFACE~~ - BELOW 1"
 LEFT - ☉ PAV'T - ~~RIGHT~~ 2.3' OF ☉ TR 271
TO EDGE PAVEMENT
 S.L.M. 607+83



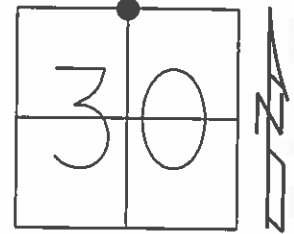
GRID: NORTHING: EASTING:



O.D.O.T. DISTRICT 2 SURVEY OFFICE (USE ONLY)

PERSONNEL _____ REFERENCE NO. 34 SHEET 14 OF 20
 NOTES O'DONNELL DATE 06-16-2015 ROUTE SR 582
 H.C. O'DONNELL WEATHER CLOUDY COUNTY WOOD
 R.C. RHOADES TEMP. 71° TOWNSHIP WEBSTER
 _____ SECTION 30
 _____ T 6 N R 11 E

TYPE MONUMENT PK NAIL
 ON SURFACE - ~~BELOW~~ ON _____
~~LEFT~~ - ☉ PAV'T - RIGHT 0.8'
10.3' TO LT EDGE PAVEMENT
 S.L.M. 636+76.8

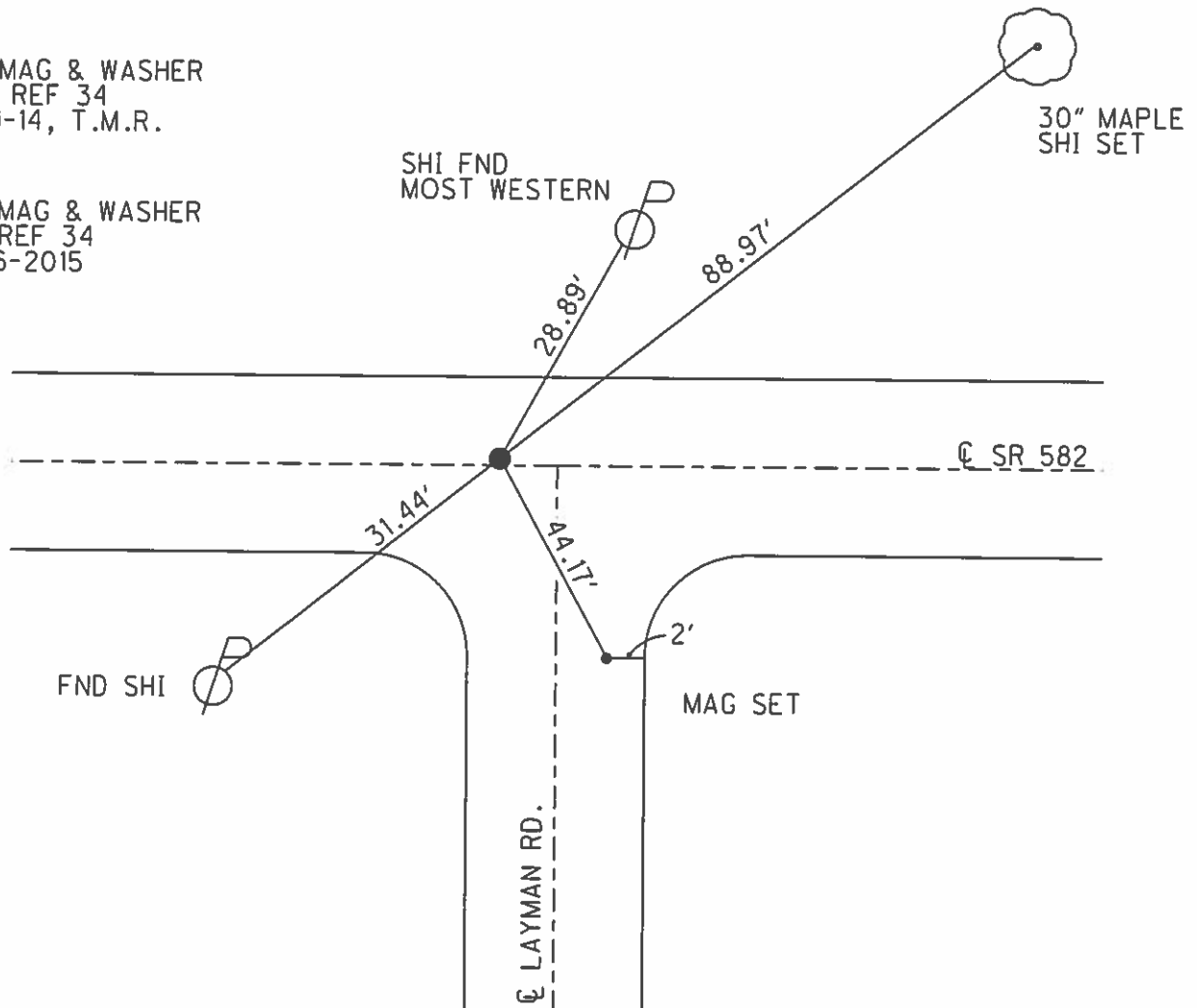


Grid: Northing: 653873.549 Easting: 1690446.417

RESET MAG & WASHER
 09-02-2005 M.D.B.

FND MAG & WASHER
 GPS, REF 34
 03-11-14, T.M.R.

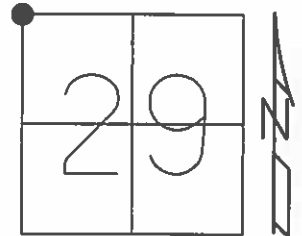
FND MAG & WASHER
 GPS REF 34
 06-16-2015



O.D.O.T. DISTRICT 2 SURVEY OFFICE (USE ONLY)

PERSONNEL _____ REFERENCE NO. 35 SHEET 15 OF 20
 NOTES O'DONNELL DATE 06-16-2015 ROUTE SR 582
 H.C. O'DONNELL WEATHER CLOUDY COUNTY WOOD
 R.C. RHOADES TEMP. 71° TOWNSHIP WEBSTER
 _____ SECTION 29
 _____ T 6 N R 11 E

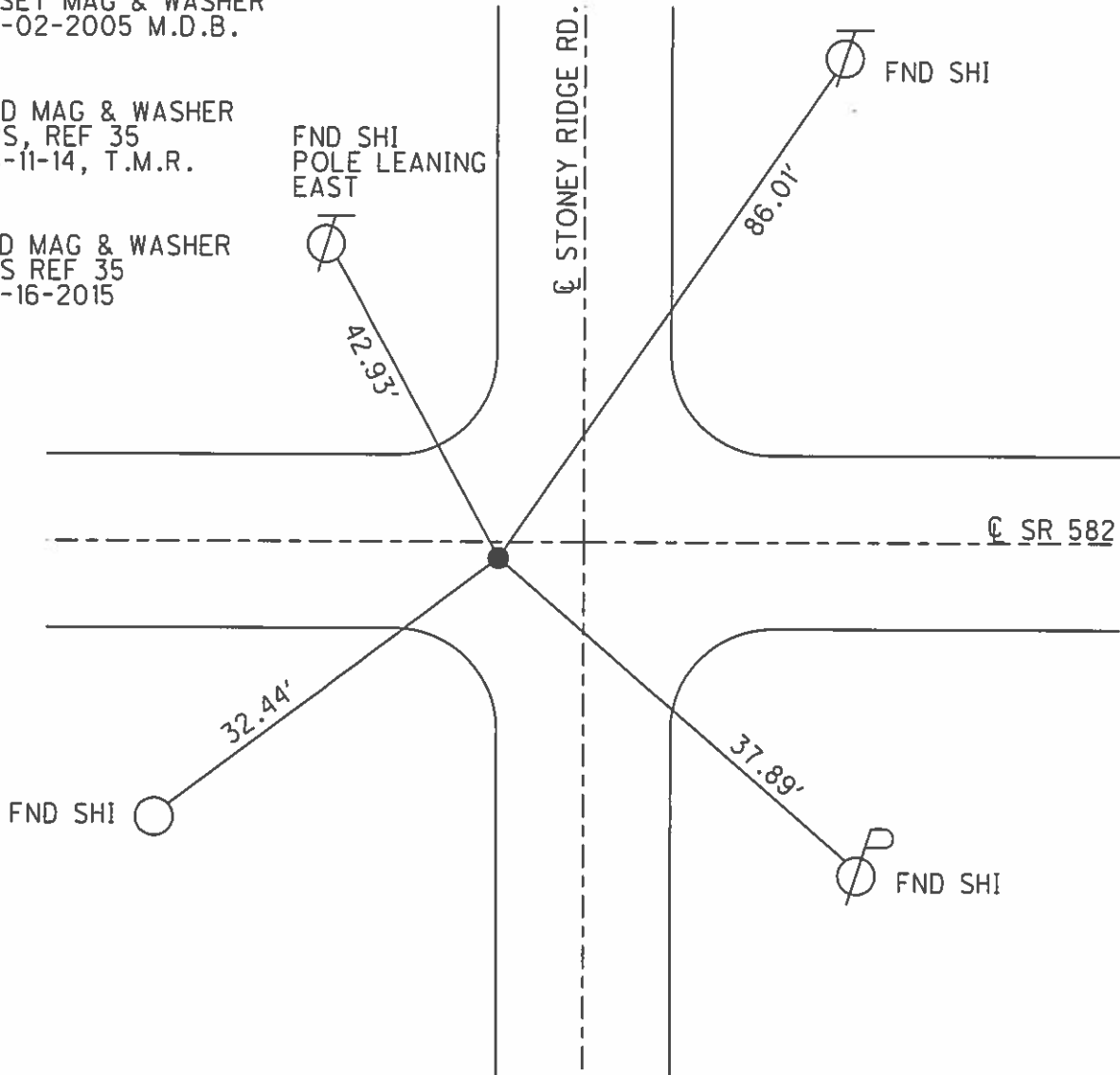
TYPE MONUMENT IPIN
~~ON SURFACE~~ - BELOW 2.5"
~~LEFT~~ - ☒ PAV'T - RIGHT 2.9', 9.0' W. OF ☒ S.
- TO - EDGE PAVEMENT
 S.L.M. 663+35.82
 Grid: Northing: 653854.021 Easting: 1691169.064



RESET MAG & WASHER
 09-02-2005 M.D.B.

FND MAG & WASHER
 GPS, REF 35
 03-11-14, T.M.R.

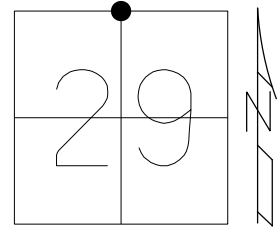
FND MAG & WASHER
 GPS REF 35
 06-16-2015



O.D.O.T. DISTRICT 2 SURVEY OFFICE (USE ONLY)

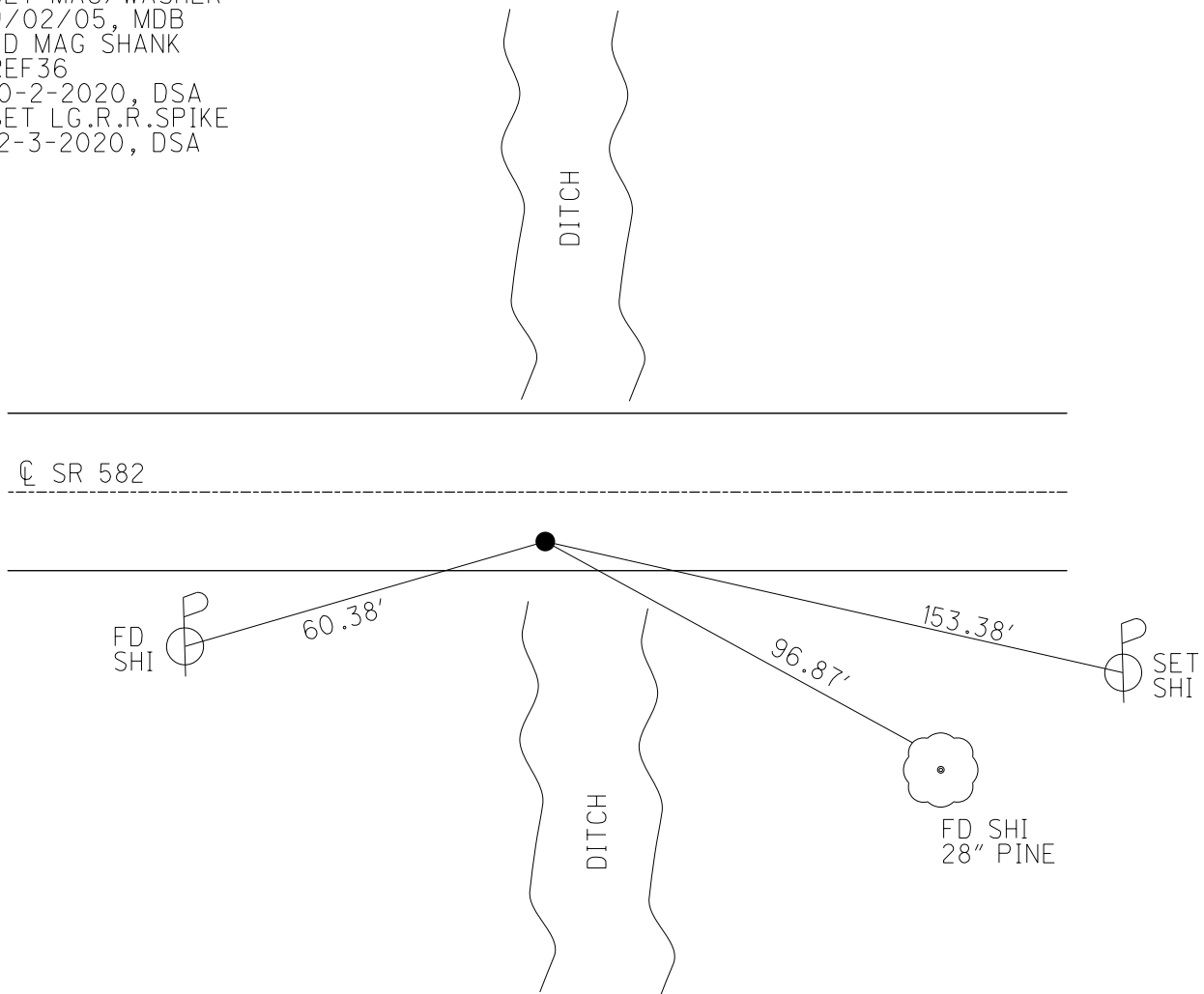
PERSONNEL _____ REFERENCE NO. 36 SHEET 17 OF 21
 NOTES RHOADES DATE 10-2-2020 ROUTE SR 582
 H.C. AUBLE WEATHER SUNNY COUNTY WOOD
 R.C. O'DONNELL TEMP. 41° F TOWNSHIP WEBSTER
 SECTION 29
 DWG BY AUBLE PID NO PID T 6 N R 11 E

TYPE MONUMENT MAG SHANK
 ON SURFACE - ~~BELOW~~ ON
 OFFSET CL PAVEMENT 6.3' ~~ET~~ : RT
3.4' TO RT EDGE PAVEMENT
 STATION: 690+38



HORZ.DATUM: NAD83 (2011) GEOID: 2012A
 GRID: NORTHING: 653833.779 EASTING: 1693825.223

SET MAG/WASHER
 9/02/05, MDB
 FD MAG SHANK
 REF36
 10-2-2020, DSA
 SET LG.R.R.SPIKE
 12-3-2020, DSA



O.D.O.T. DISTRICT 2 SURVEY OFFICE

PERSONNEL

REFERENCE NO. 36 A

SHEET 17 OF 20

NOTES BARNHISEL

DATE 05/23/05

ROUTE S.R. 582

H.C. CANTERBURY

WEATHER CLOUDY

COUNTY WOOD

R.C. MIKLOVIC

TEMP. +65°

TOWNSHIP WEBSTER

SECTION 29

T 6 N R 12 E

TYPE MONUMENT PK & WASHER

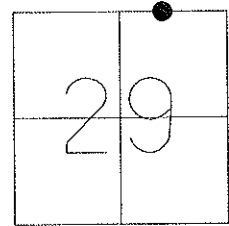
ON SURFACE - ~~BELOW~~ YES

~~LEFT~~ - Q PAV'T - RIGHT 5.7'

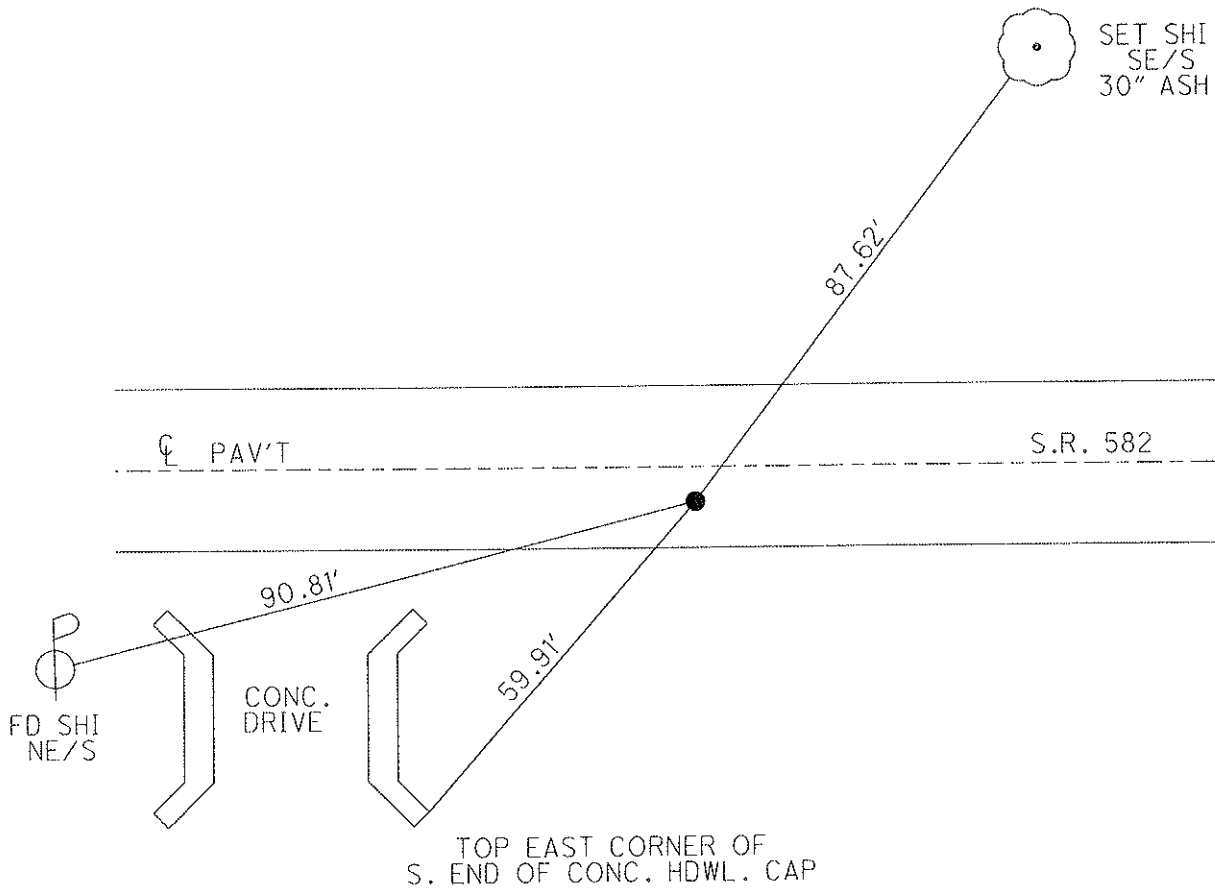
3.8' TO RT. EDGE PAVEMENT

S.L.M. 703+67

GRID: NORTHING: EASTING:



RESET MAG NAIL & WASHER
09/02/05
MDB



O.D.O.T. DISTRICT 2 SURVEY OFFICE

PERSONNEL

REFERENCE NO. 37

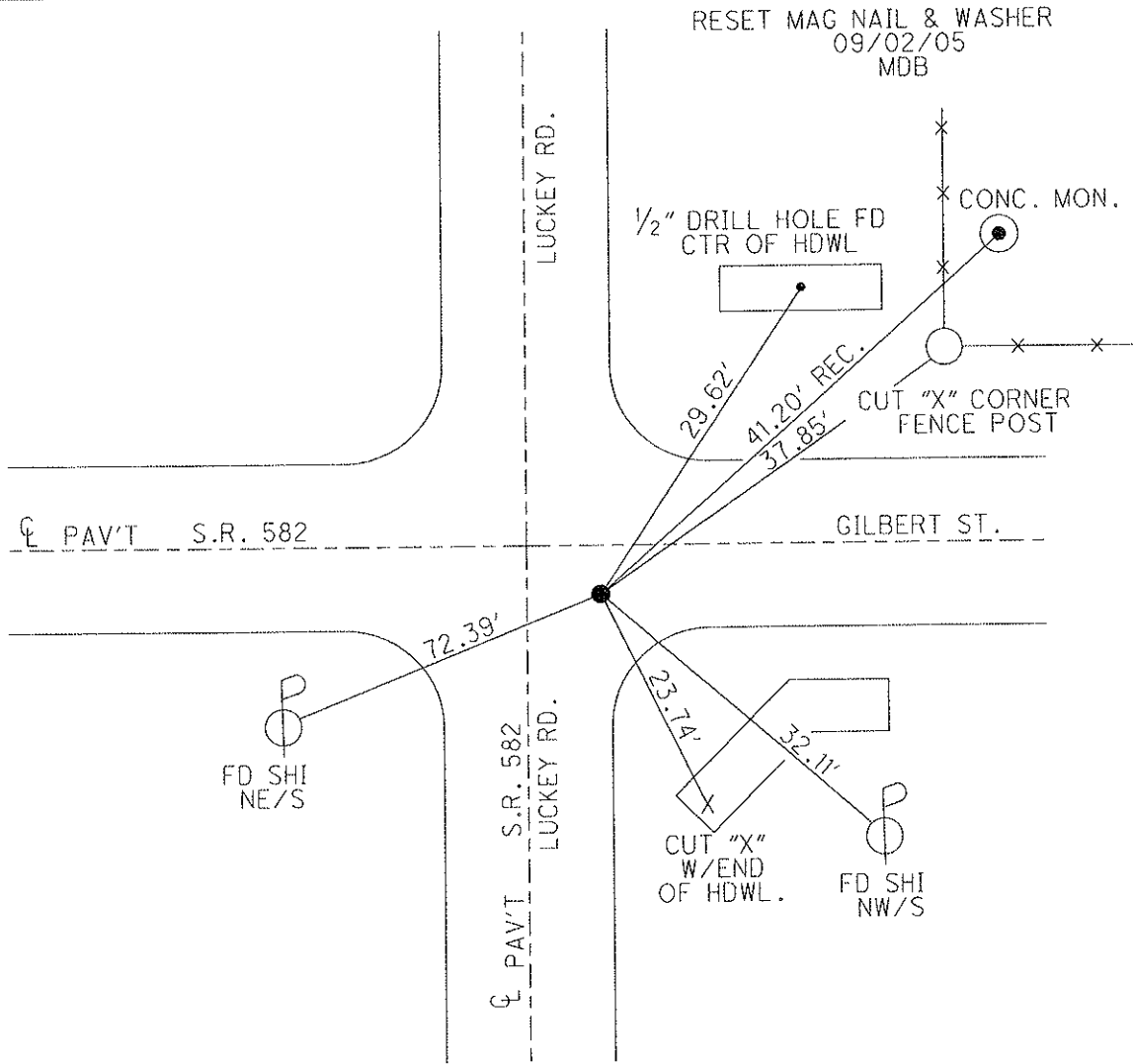
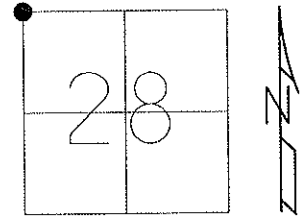
SHEET 18 OF 20

NOTES BARNHEISEL
 H.C. CANTERBURY
 R.C. MIKLOVIC

DATE 05/20/05
 WEATHER SUNNY
 TEMP. +65°

ROUTE S.R. 582
 COUNTY WOOD
 TOWNSHIP TROY
 SECTION 28
 T 6 N R 12 E

TYPE MONUMENT PK & WASHER
 ON SURFACE - BELOW YES
 LEFT - ☉ PAV'T - RIGHT 5.9'
TO EDGE PAVEMENT
 S.L.M. 716+96, 5.8' S. OF ☉ PAV'T WEST
 GRID: NORTHING: EASTING:



O.D.O.T. DISTRICT 2 SURVEY OFFICE

PERSONNEL

REFERENCE NO. 37 A

SHEET 19 OF 20

NOTES BARNHISEL

DATE 05/20/05

ROUTE S.R. 582

H.C. CANTERBURY

WEATHER SUNNY

COUNTY WOOD

R.C. MIKLOVIC

TEMP. +65°

TOWNSHIP TROY

SECTION 28

T 6 N R 12 E

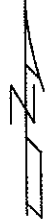
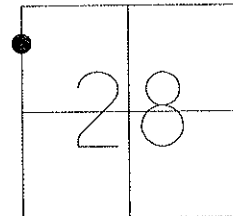
TYPE MONUMENT PK & WASHER

ON SURFACE - ~~BELOW~~ YES

LEFT - Q PAV'T ~~RIGHT~~ 6.7'

3.2' TO LT. EDGE PAVEMENT

S.L.M. 730+37

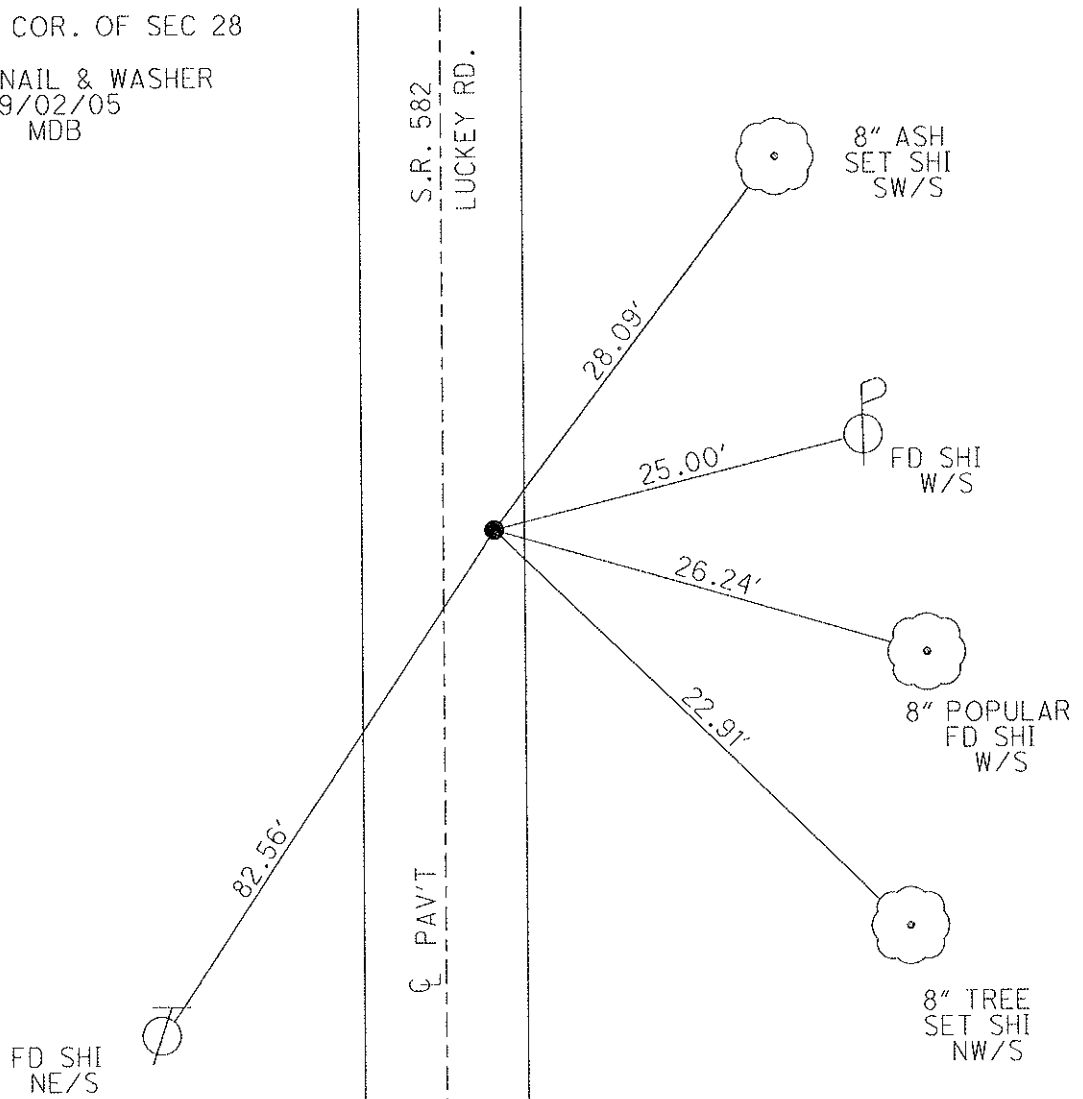


GRID: NORTHING:

EASTING:

RECORD: $\frac{1}{16}$ COR. OF SEC 28

RESET MAG NAIL & WASHER
09/02/05
MDB



O.D.O.T. DISTRICT 2 SURVEY OFFICE

PERSONNEL

REFERENCE NO. 37 B

SHEET 20 OF 20

NOTES BARNHISEL

DATE 05/20/05

ROUTE S.R. 582

H.C. CANTERBURY

WEATHER SUNNY

COUNTY WOOD

R.C. MIKLOVIC

TEMP. +65°

TOWNSHIP TROY

SECTION 28

T 6 N R 12 E

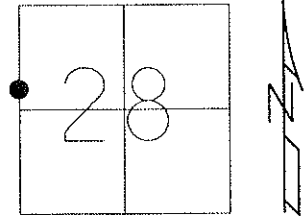
TYPE MONUMENT PK & WASHER

ON SURFACE - ~~BELOW~~ YES

~~LEFT~~ - Q PAV'T - RIGHT 6.0'

15.5' TO RT EDGE PAVEMENT

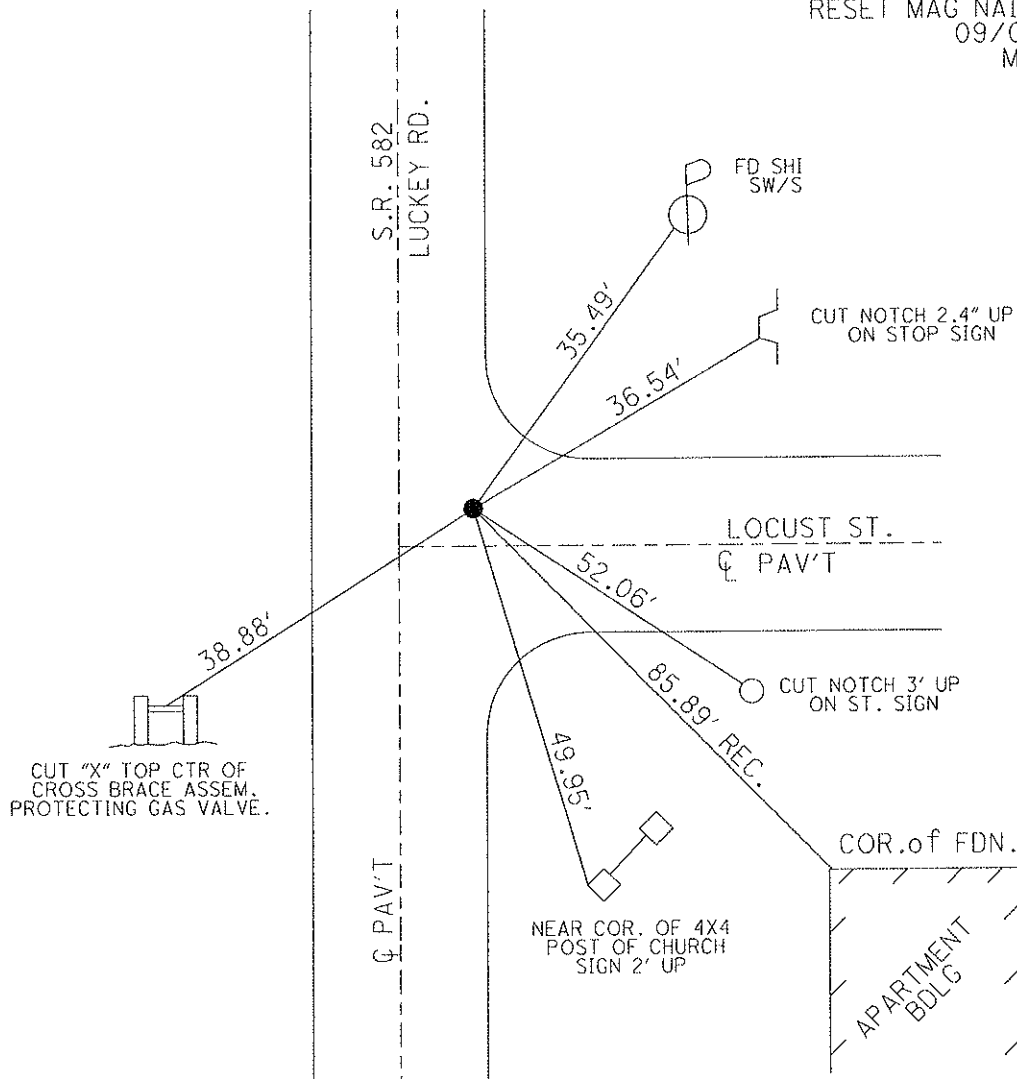
S.L.M. 733+93



GRID: NORTHING:

EASTING:

RESET MAG NAIL & WASHER
09/02/05
MDB



O.D.O.T. DISTRICT 2 SURVEY OFFICE

PERSONNEL

REFERENCE NO. 38

SHEET 1 OF 29

NOTES HOMAN

DATE 4/27/10

ROUTE S.R. 582

H.C. HOMAN

WEATHER SUNNY

COUNTY WOOD

R.C. ROUSOS

TEMP. 40°

TOWNSHIP TROY

SECTION 28

T 6 N R 12 E

TYPE MONUMENT MAG & WASHER

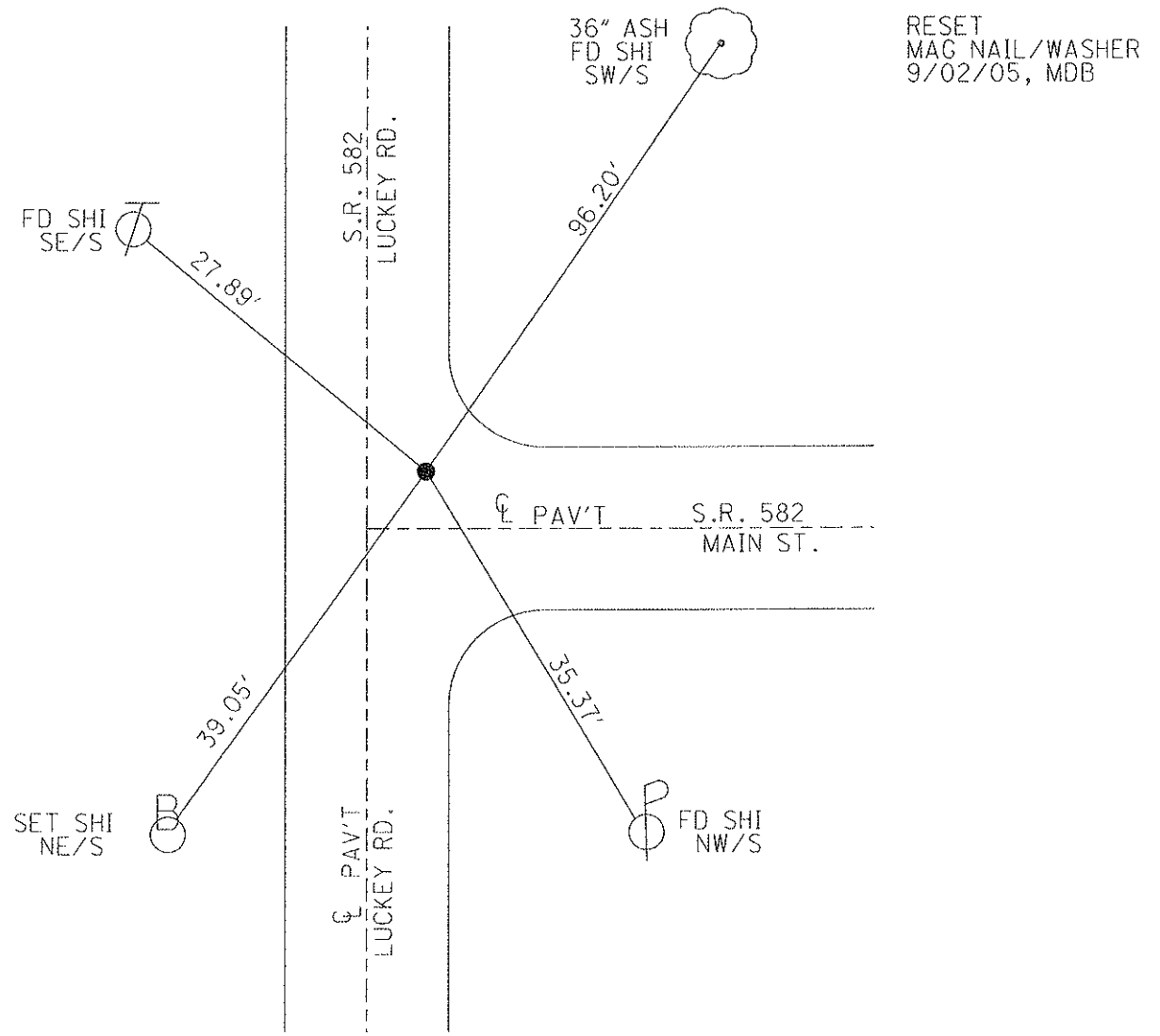
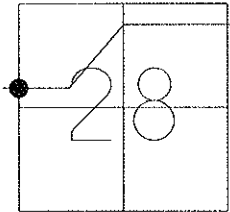
ON SURFACE - ~~BELOW~~ YES

LEFT - ☉ PAV'T - ~~RIGHT~~ 6.6'

15.5' TO RT EDGE PAVEMENT

S.L.M. 740+50 6.4' N. OF ☉ MAIN ST.

GRID: NORTHING: 651464.0772 EASTING: 1696457.7877

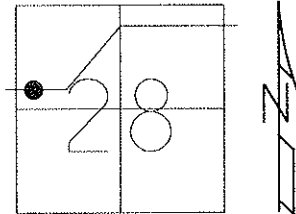


RESET
MAG NAIL/WASHER
9/02/05, MDB

O.D.O.T. DISTRICT 2 SURVEY OFFICE

PERSONNEL	REFERENCE NO. <u>38 A</u>	SHEET <u>2</u> OF <u>29</u>
NOTES <u>HOMAN</u>	DATE <u>4/27/10</u>	ROUTE <u>SR 582</u>
H.C. <u>HOMAN</u>	WEATHER <u>SUNNY</u>	COUNTY <u>WOOD</u>
R.C. <u>ROUSOS</u>	TEMP. <u>40°</u>	TOWNSHIP <u>TROY</u>
		SECTION <u>28</u>
		T <u>6</u> N R <u>12</u> E

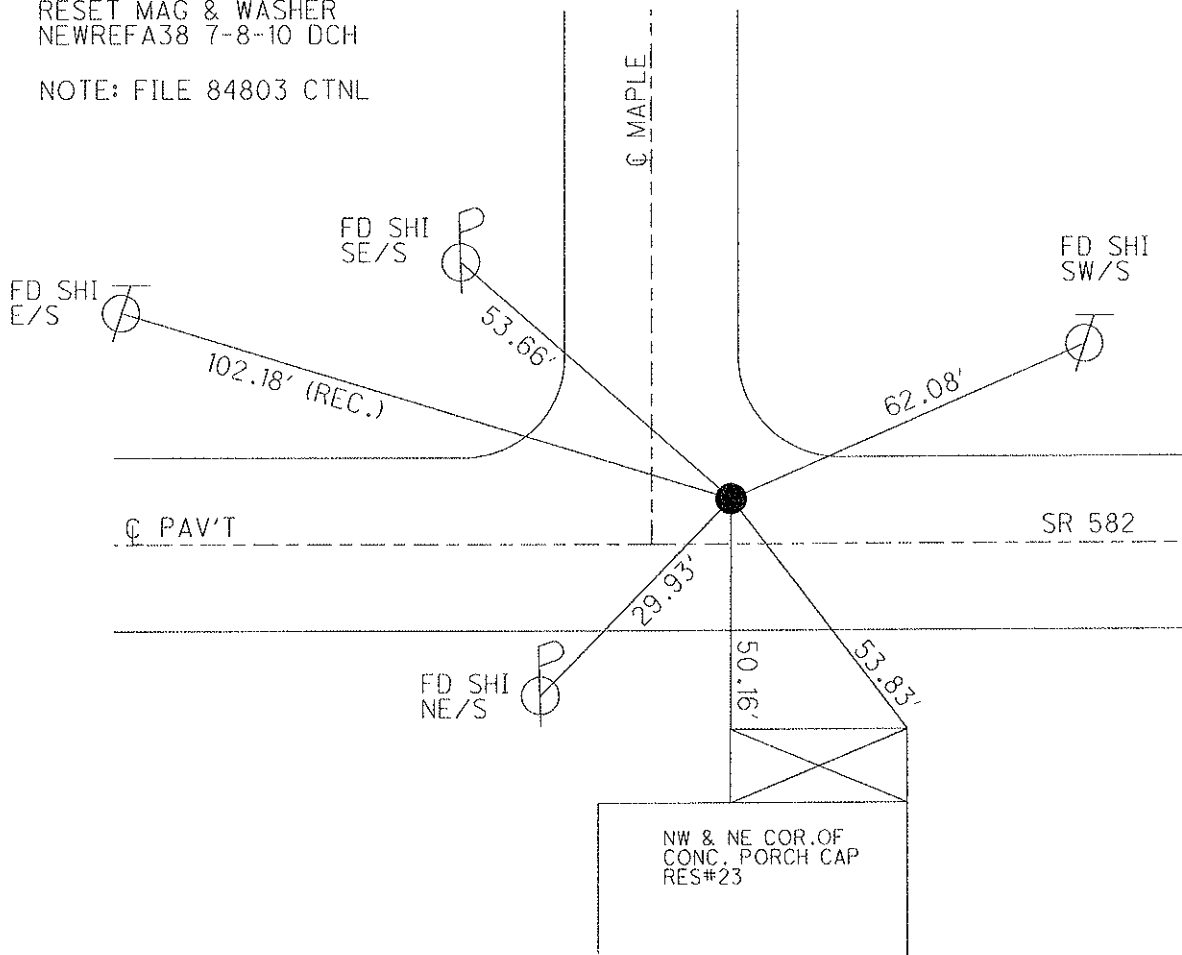
TYPE MONUMENT SM. R.R. SPK.
~~ON SURFACE~~ - BELOW 2"
~~LEFT~~ - Q PAV'T - RIGHT 3' RIGHT / 4' EAST OF Q MAPLE
12.4' TO RT EDGE PAVEMENT
 S.L.M. 744+81.22 REC
 GRID: NORTHING: 651462.247 EASTING: 1696966.224



SET PK/WASHER
 11-06-90 MB

RESET MAG & WASHER
 NEWREFA38 7-8-10 DCH

NOTE: FILE 84803 CTNL



O.D.O.T. DISTRICT 2 SURVEY OFFICE

PERSONNEL	REFERENCE NO. <u>38 B</u>	SHEET <u>3</u> OF <u>29</u>
NOTES <u>HOMAN</u>	DATE <u>4-27-10</u>	ROUTE <u>SR 582</u>
H.C. <u>HOMAN</u>	WEATHER <u>SUNNY</u>	COUNTY <u>WOOD</u>
R.C. <u>ROUSOS</u>	TEMP. <u>40°</u>	TOWNSHIP <u>TROY</u>
		SECTION <u>28</u>
		T <u>6</u> N R <u>12</u> E

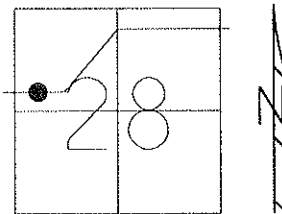
TYPE MONUMENT P.K.NAIL

~~ON SURFACE~~ - BELOW 2"

LEFT - Q PAV'T - ~~RIGHT~~ 1.0', (2.5' E OF Q PARK)
9.8' TO LT. EDGE PAVEMENT

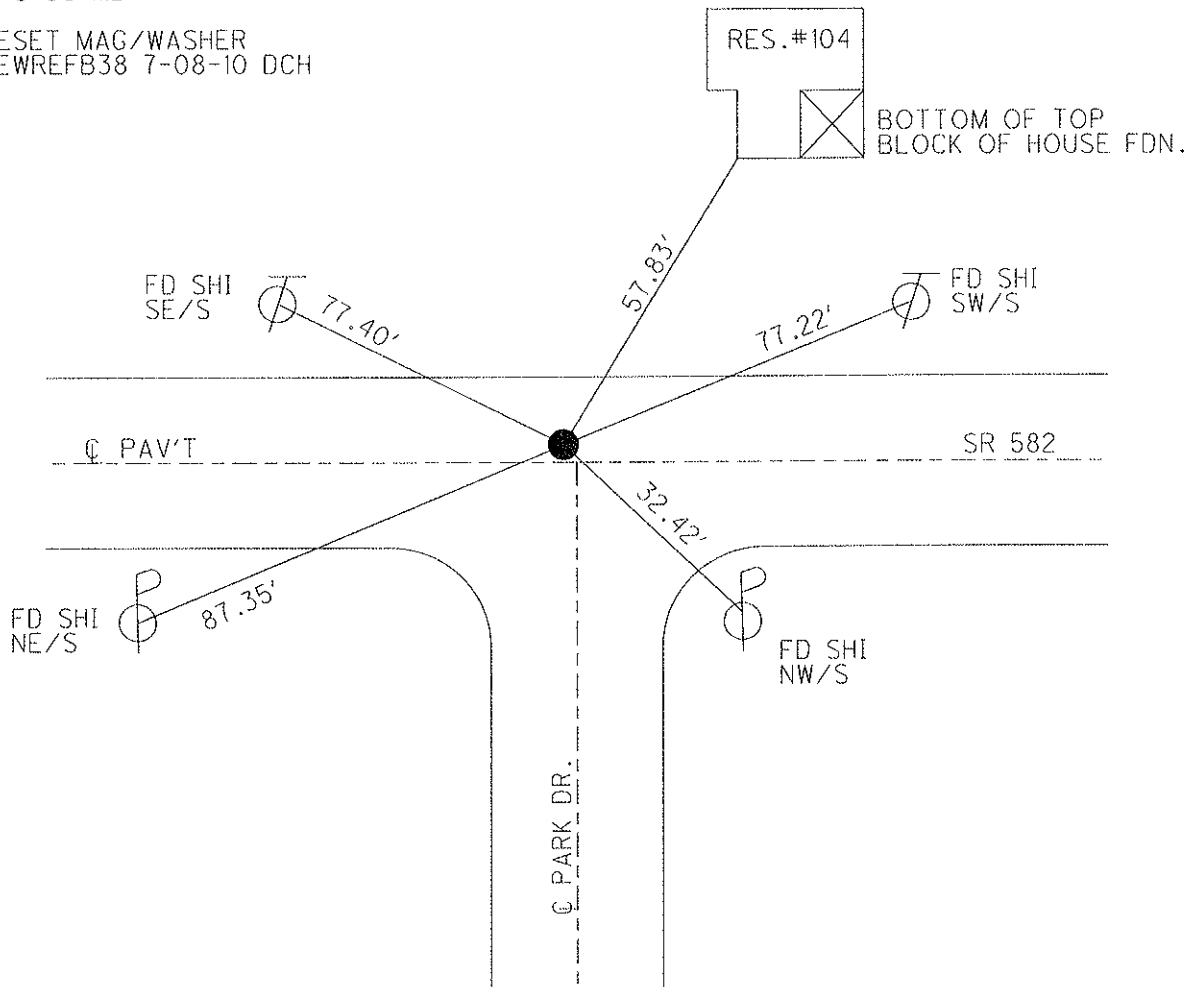
S.L.M. 747+59.08

GRID: NORTHING: 651461.262 EASTING: 1697244.118



SET PK/WASHER
11-6-90 MB

RESET MAG/WASHER
NEWREFB38 7-08-10 DCH



O.D.O.T. DISTRICT 2 SURVEY OFFICE

PERSONNEL

REFERENCE NO. 38 C

SHEET 4 OF 29

NOTES HOMAN

DATE 4-27-10

ROUTE SR 582

H.C. HOMAN

WEATHER SUNNY

COUNTY WOOD

R.C. ROUSOS

TEMP. 40°

TOWNSHIP TROY

SECTION 28

T 6 N R 12 E

TYPE MONUMENT _____ PK _____

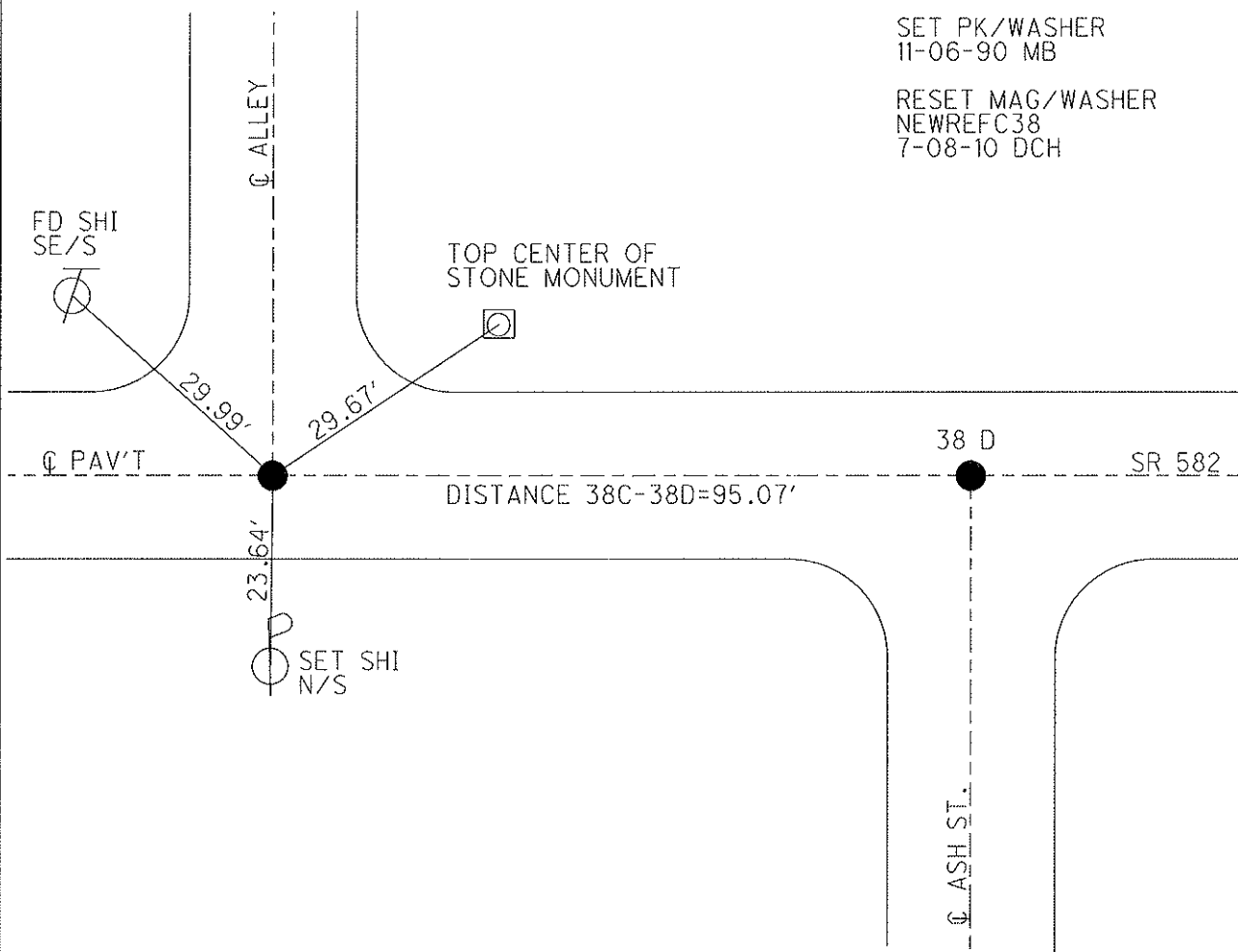
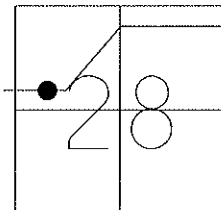
ON SURFACE - ~~BELOW~~ On Surface

LEFT - ☉ PAV'T - ~~RIGHT~~ 1.1'

9.5' TO LT. EDGE PAVEMENT

S.L.M. 752+50

GRID: NORTHING: 651459.844 EASTING: 1697644.001



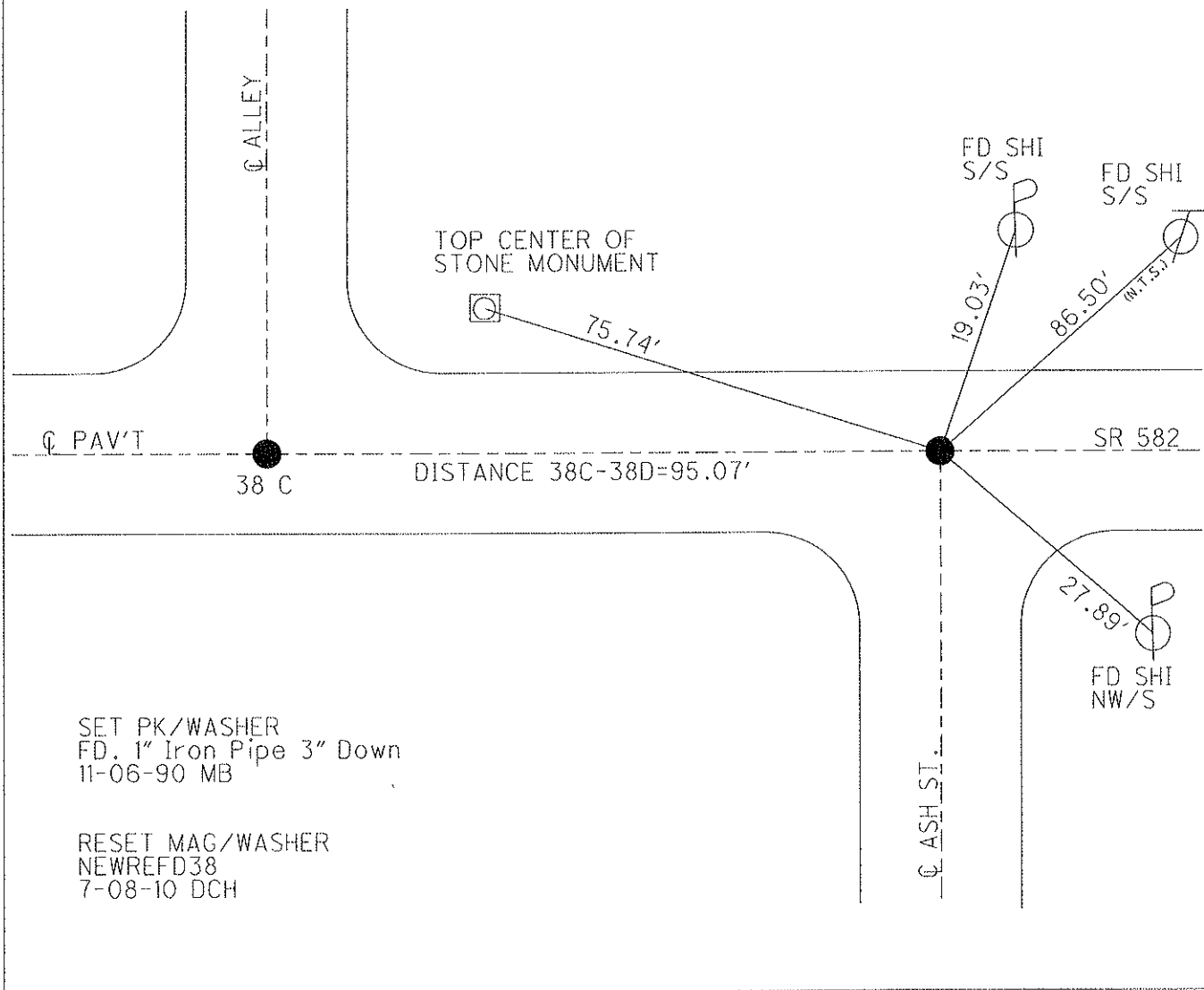
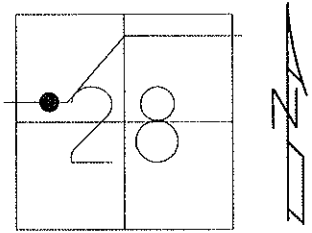
SET PK/WASHER
11-06-90 MB

RESET MAG/WASHER
NEWREFC38
7-08-10 DCH

O.D.O.T. DISTRICT 2 SURVEY OFFICE

PERSONNEL	REFERENCE NO. <u>38 D</u>	SHEET <u>5</u> OF <u>29</u>
NOTES <u>HOMAN</u>	DATE <u>4-27-10</u>	ROUTE <u>SR 582</u>
H.C. <u>HOMAN</u>	WEATHER <u>SUNNY</u>	COUNTY <u>WOOD</u>
R.C. <u>ROUSOS</u>	TEMP. <u>40°</u>	TOWNSHIP <u>TROY</u>
		SECTION <u>28</u>
		T <u>6</u> N R <u>12</u> E

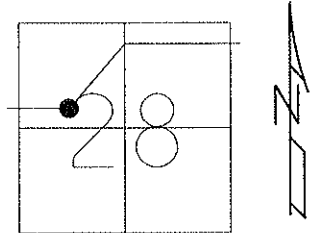
TYPE MONUMENT PK
 ON SURFACE - ~~BELOW~~ On Surface
 LEFT - ☉ PAV'T - ~~RIGHT~~ 1.1'
9.5' TO LT. EDGE PAVEMENT
 S.L.M. 753+45
 GRID: NORTHING: 651459.421 EASTING: 1697739.049



O.D.O.T. DISTRICT 2 SURVEY OFFICE

PERSONNEL	REFERENCE NO. <u>39</u>	SHEET <u>6</u> OF <u>29</u>
NOTES <u>HOMAN</u>	DATE <u>4-27-10</u>	ROUTE <u>SR 582</u>
H.C. <u>HOMAN</u>	WEATHER <u>SUNNY</u>	COUNTY <u>WOOD</u>
R.C. <u>ROUSOS</u>	TEMP. <u>40°</u>	TOWNSHIP <u>TROY</u>
		SECTION <u>28</u>
		T <u>6</u> N R <u>12</u> E

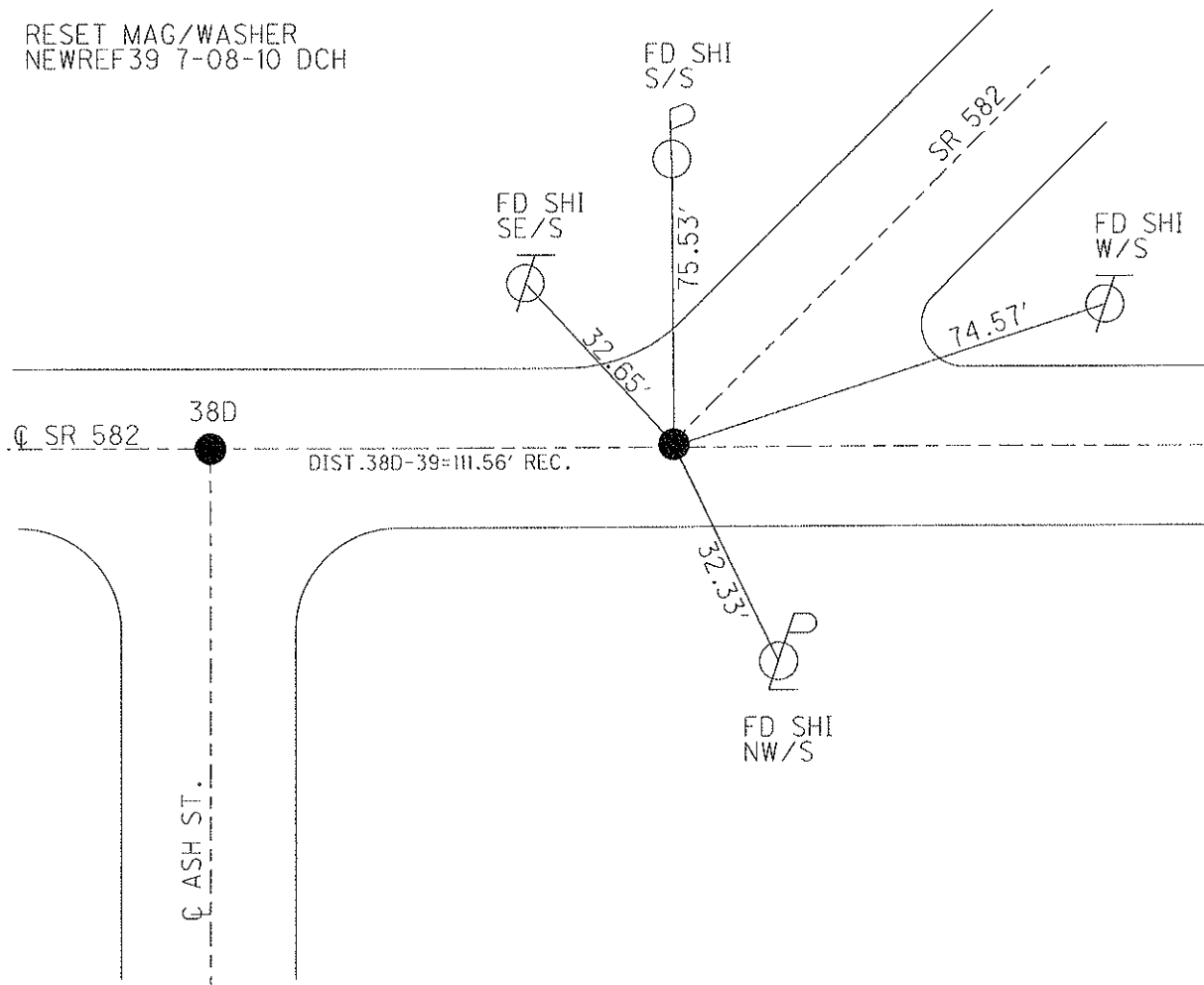
TYPE MONUMENT P.K.NAIL
 ON SURFACE - ~~BELOW~~ On Surface
 LEFT - Q PAV'T - ~~RIGHT~~ 2.0' Left To Rd. WEST / ON Q PAV'T Rd. NE
17.9' TO RT EDGE PAVEMENT
 S.L.M. 753+65.67



GRID: NORTHING: 651459.118 EASTING: 1697850.570

SET PK/WASHER
11-06-90 MB

RESET MAG/WASHER
NEWREF39 7-08-10 DCH



O.D.O.T. DISTRICT 2 SURVEY OFFICE

PERSONNEL _____

REFERENCE NO. 39 A

SHEET 7 OF 29

NOTES HOMAN

DATE 4-27-10

ROUTE SR 582

H.C. HOMAN

WEATHER SUNNY

COUNTY WOOD

R.C. ROUSOS

TEMP. 40°

TOWNSHIP TROY

SECTION 28

T 6 N R 12 E

TYPE MONUMENT _____ P.K.NAIL _____

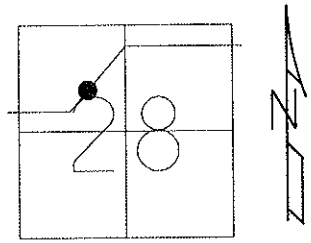
ON SURFACE - ~~BELOW~~ On Surface

~~LEFT~~ - Q PAV'T - ~~RIGHT~~ ON

TO EDGE PAVEMENT

S.L.M. 758+05.62

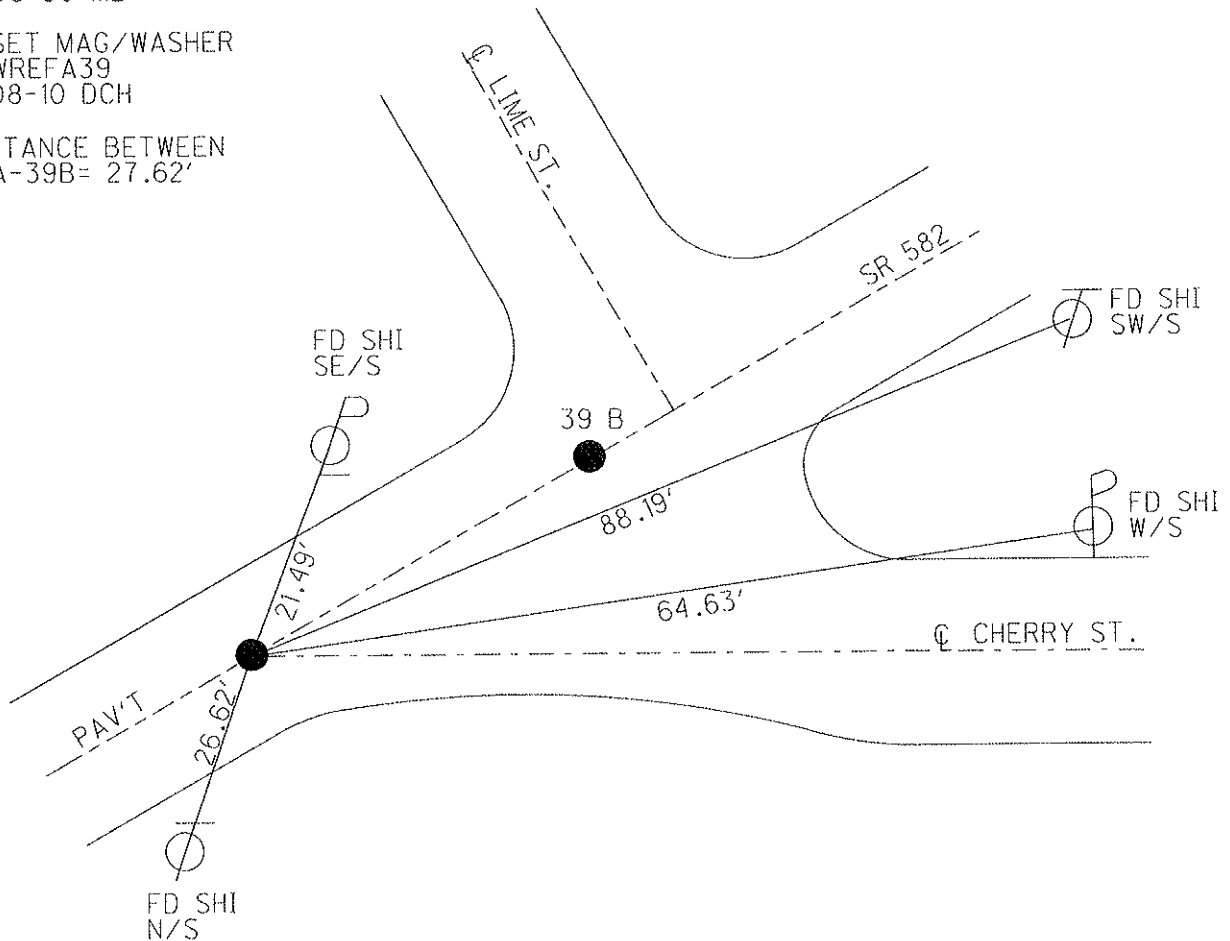
GRID: NORTHING: 651756.179 EASTING: 1698175.129



SET PK/WASHER
11-06-90 MB

RESET MAG/WASHER
NEWREFA39
7-08-10 DCH

DISTANCE BETWEEN
39A-39B= 27.62'

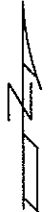


O.D.O.T. DISTRICT 2 SURVEY OFFICE

PERSONNEL	REFERENCE NO. <u>39 B</u>	SHEET <u>8</u> OF <u>29</u>
NOTES <u>HOMAN</u>	DATE <u>4-27-10</u>	ROUTE <u>SR 582</u>
H.C. <u>HOMAN</u>	WEATHER <u>SUNNY</u>	COUNTY <u>WOOD</u>
R.C. <u>ROUSOS</u>	TEMP. <u>40°</u>	TOWNSHIP <u>TROY</u>
		SECTION <u>28</u>
		T <u>6</u> N R <u>12</u> E

TYPE MONUMENT P.K.NAIL
 ON SURFACE - ~~BELOW~~ On Surface
~~LEFT - C PAV'T~~ - ~~RIGHT~~ On
TO EDGE PAVEMENT
 S.L.M. 758+33.23

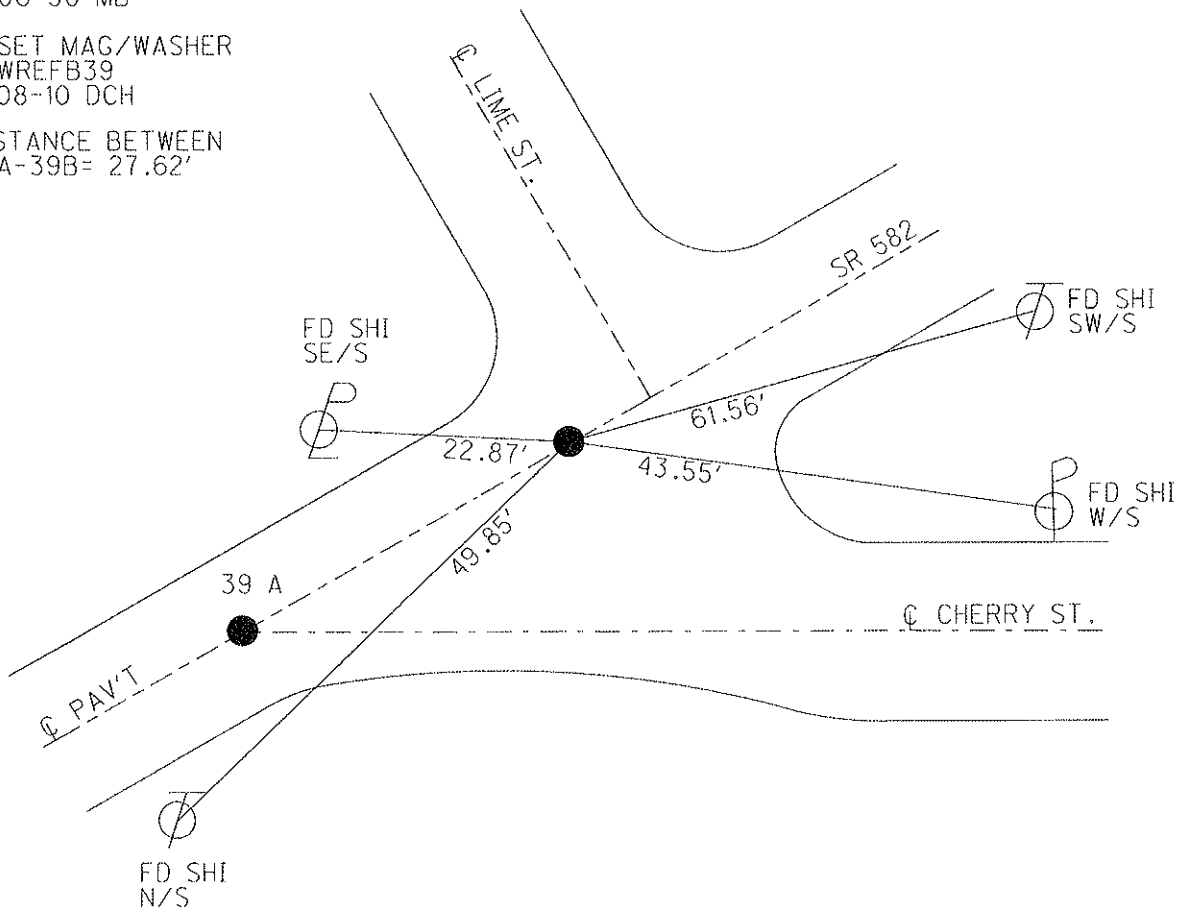
GRID: NORTHING: 651774.786 EASTING: 1698195.524



SET PK/WASHER
11-06-90 MB

RESET MAG/WASHER
NEWREFB39
7-08-10 DCH

DISTANCE BETWEEN
39A-39B = 27.62'



O.D.O.T. DISTRICT 2 SURVEY OFFICE

PERSONNEL

REFERENCE NO. 39 C

SHEET 9 OF 29

NOTES HOMAN

DATE 4-27-10

ROUTE SR 582

H.C. HOMAN

WEATHER SUNNY

COUNTY WOOD

R.C. ROUSOS

TEMP. 40°

TOWNSHIP TROY

SECTION 28

T 6 N R 12 E

TYPE MONUMENT P.K.NAIL

ON SURFACE - ~~BELOW~~ On Surface

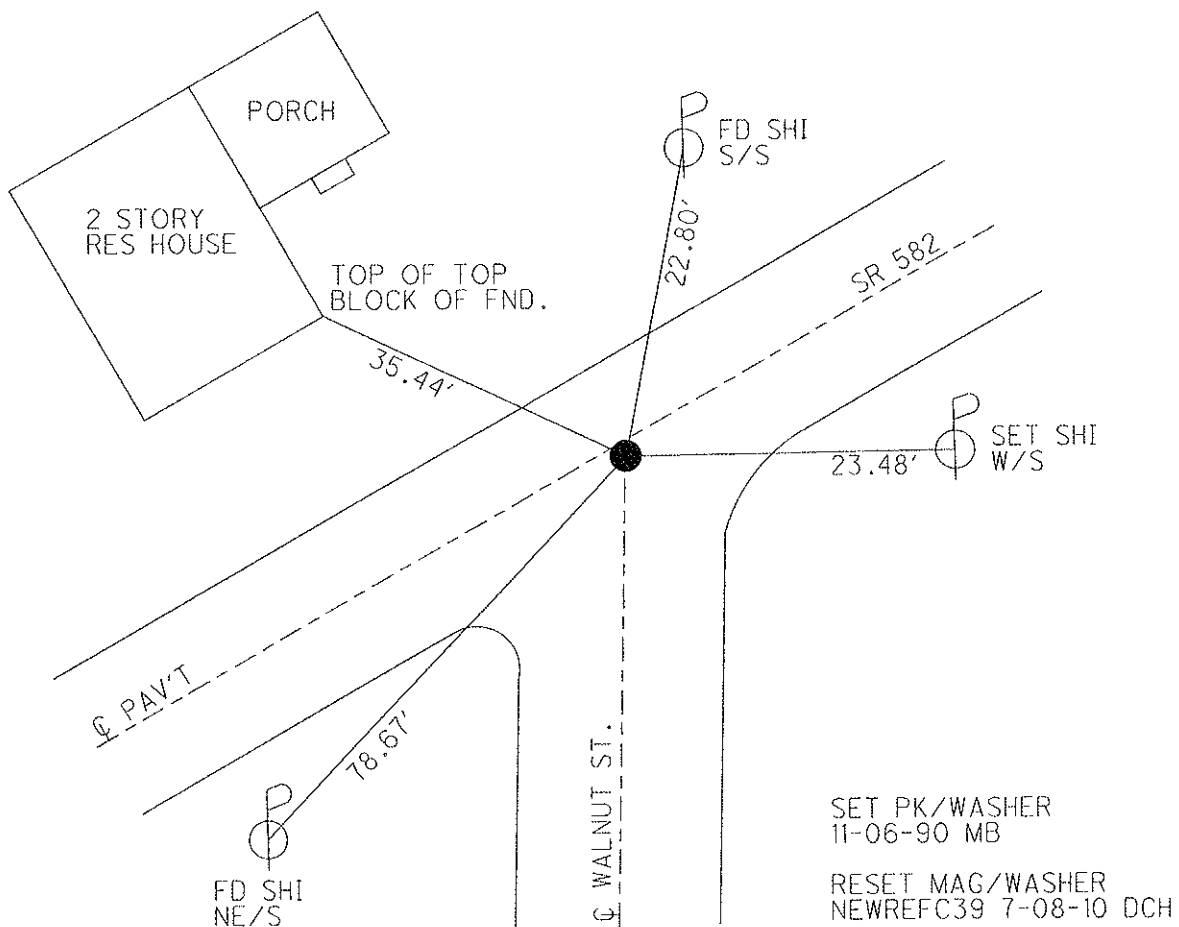
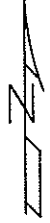
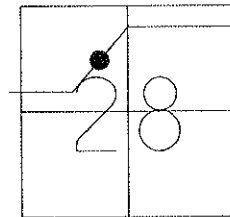
~~LEFT - C PAV'T~~ - RIGHT 1.3' Right

10.4' TO LT EDGE PAVEMENT

S.L.M. 761+02.75

GRID: NORTHING: 651957.108

EASTING: 1698394.097



O.D.O.T. DISTRICT 2 SURVEY OFFICE

PERSONNEL

REFERENCE NO. 40

SHEET 10 OF 29

NOTES HOMAN

DATE 4-27-10

ROUTE SR 582

H.C. HOMAN

WEATHER SUNNY

COUNTY WOOD

R.C. ROUSOS

TEMP. 40°

TOWNSHIP TROY

SECTION 28

T 6 N R 12 E

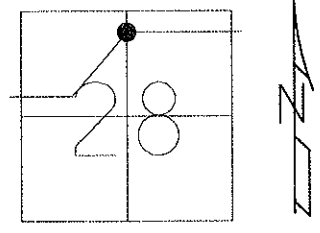
TYPE MONUMENT PK/WASHER

ON SURFACE - ~~BELOW~~ On Surface

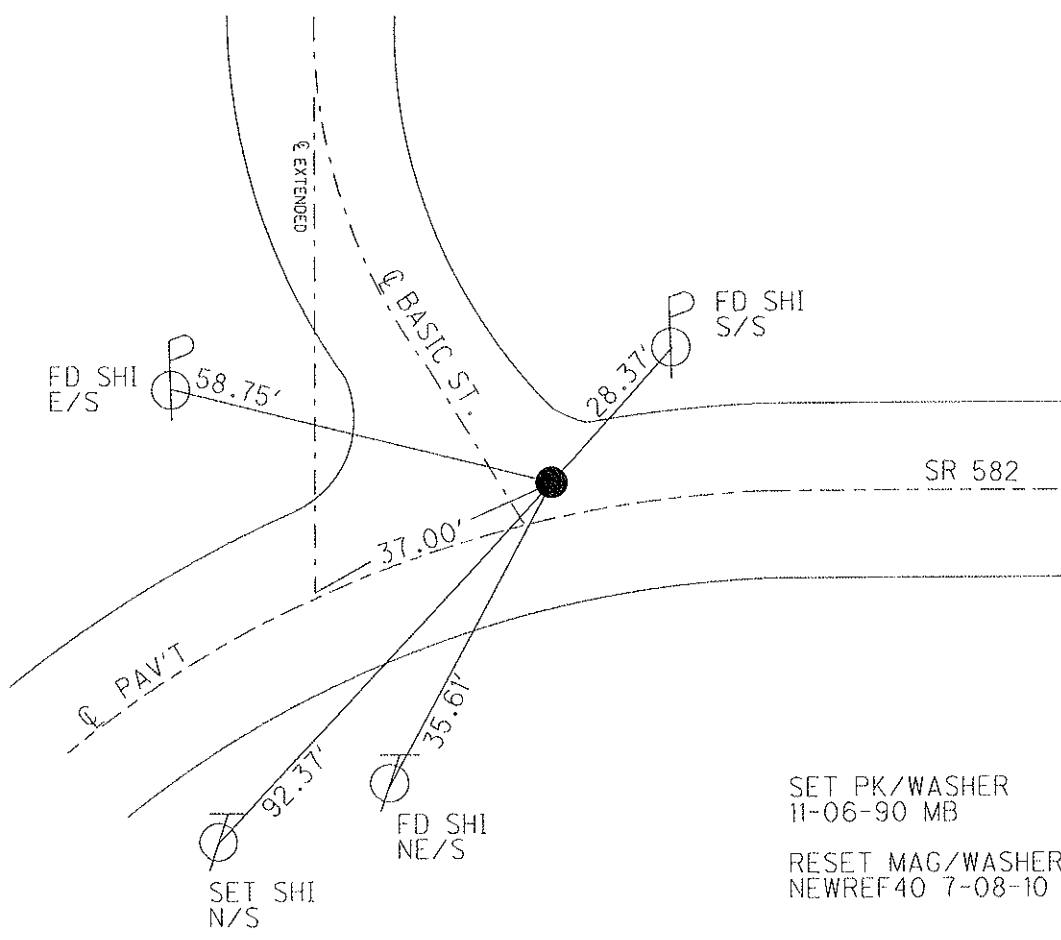
LEFT - ~~C PAV'T~~ - ~~RIGHT~~ 7.2'

16.6' TO RT EDGE PAVEMENT

S.L.M. 768+42.40



GRID: NORTHING: 652456.268 EASTING: 1698939.941



SET PK/WASHER
11-06-90 MB
RESET MAG/WASHER
NEWREF40 7-08-10 DCH

O.D.O.T. DISTRICT 2 SURVEY OFFICE

PERSONNEL _____

REFERENCE NO. 40 A

SHEET 11 OF 29

NOTES HOMAN

DATE 4-27-10

ROUTE SR 582

H.C. HOMAN

WEATHER SUNNY

COUNTY WOOD

R.C. ROUSOS

TEMP. 40°

TOWNSHIP TROY

SECTION 28

T 6 N R 12 E

TYPE MONUMENT 1" IRON PIN

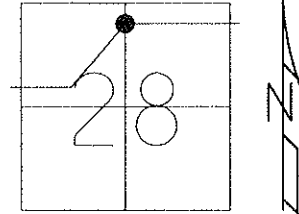
~~ON SURFACE~~ - BELOW 5"

~~LEFT - C PAV'T~~ - RIGHT 11.5'

1.2' TO RT EDGE PAVEMENT

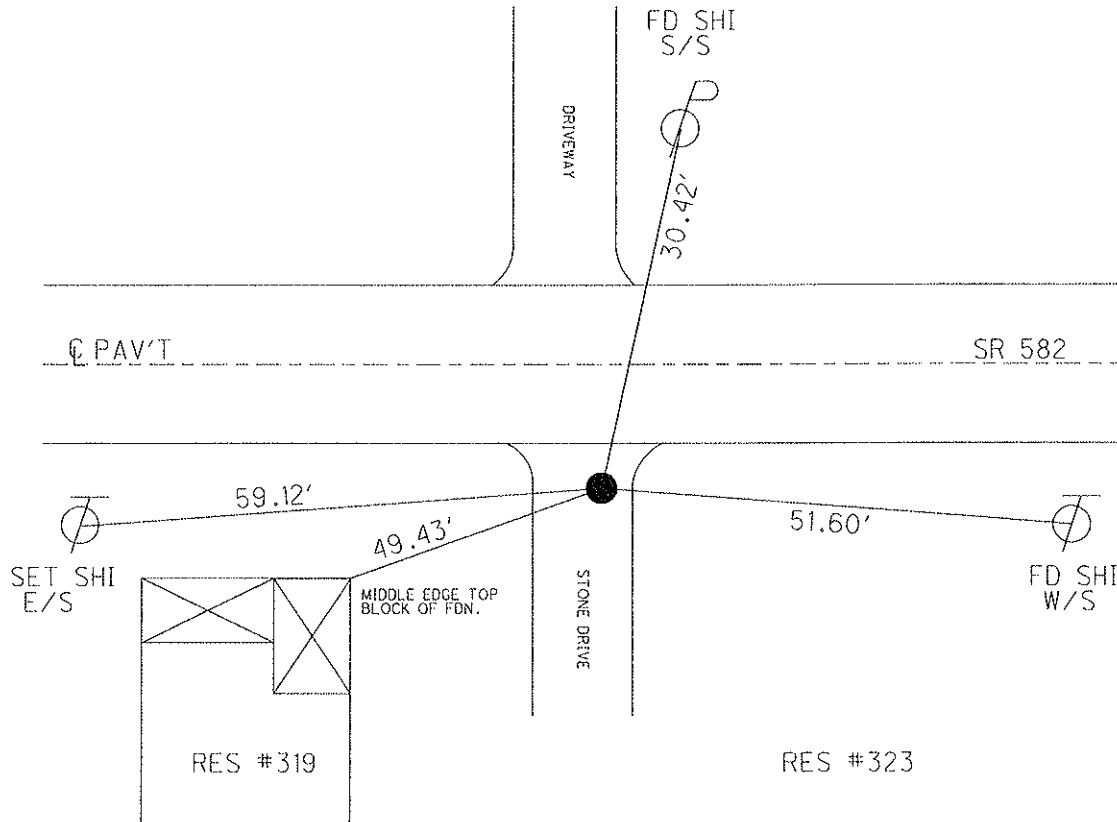
S.L.M. 770+98 (PT. IS SOUTH OF S.E.P.)

GRID: NORTHING: 6652453.808 EASTING: 1699104.548



DID NOT COVER
11-06-90 MB

DID NOT COVER
7-08-10 DCH



O.D.O.T. DISTRICT 2 SURVEY OFFICE

PERSONNEL _____

REFERENCE NO. 40 B

SHEET 12 OF 29

NOTES HOMAN

DATE 4-27-10

ROUTE SR 582

H.C. HOMAN

WEATHER SUNNY

COUNTY WOOD

R.C. ROUSOS

TEMP. 40°

TOWNSHIP TROY

SECTION 28

T 6 N R 12 E

TYPE MONUMENT PK Nail

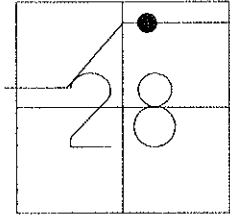
ON SURFACE - ~~BELOW~~ On Surface

~~LEFT - C PAV'T - RIGHT~~ 8.8'

18.0' TO LT EDGE PAVEMENT

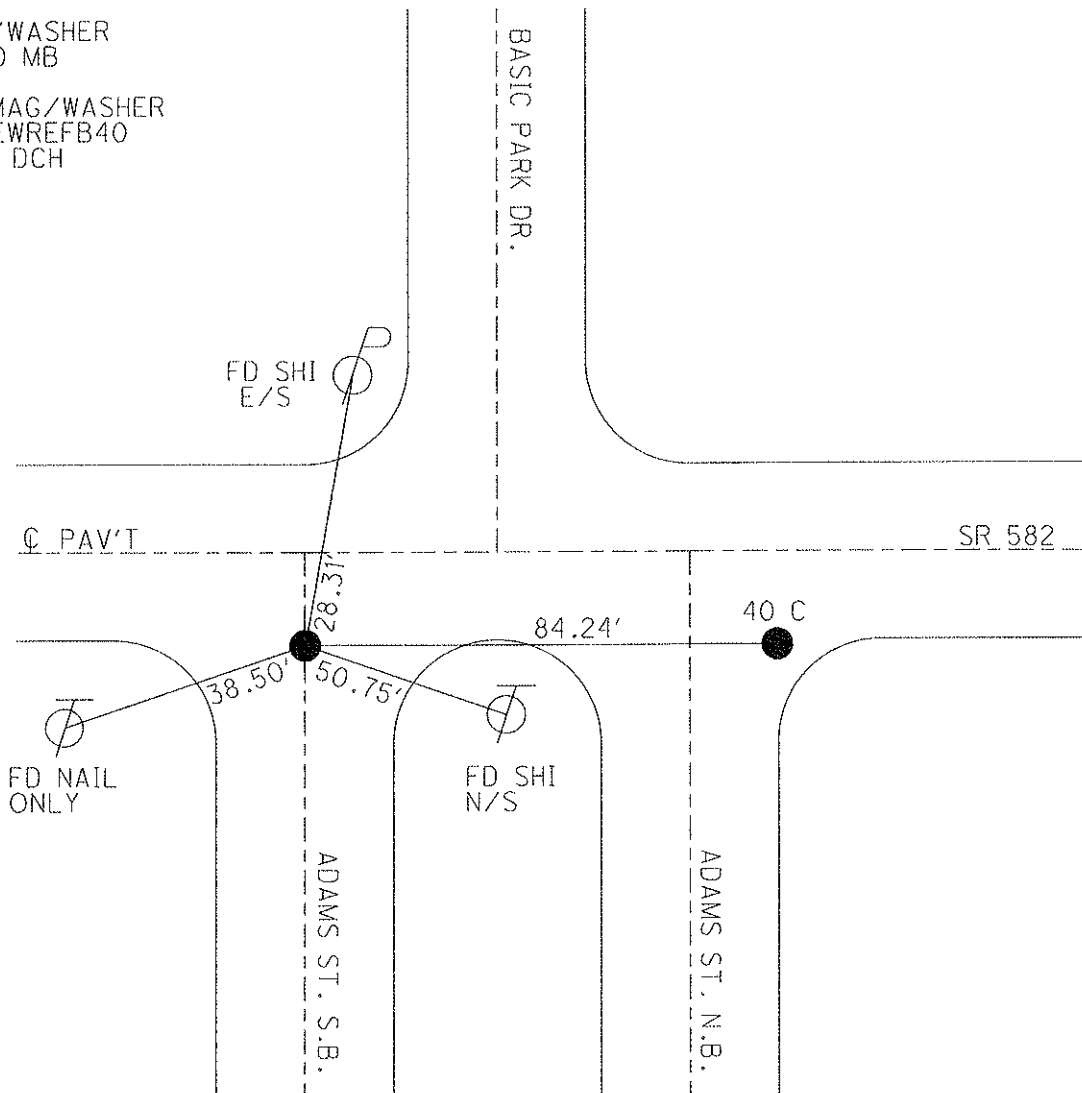
S.L.M. 773+20.74

GRID: NORTHING: 652451.962 EASTING: 1699418.314



SET PK/WASHER
11-06-90 MB

RESET MAG/WASHER
40-B=NEWREFB40
7-08-10 DCH



O.D.O.T. DISTRICT 2 SURVEY OFFICE

PERSONNEL _____

REFERENCE NO. 40 C

SHEET 13 OF 29

NOTES HOMAN

DATE 4-27-10

ROUTE SR 582

H.C. HOMAN

WEATHER SUNNY

COUNTY WOOD

R.C. ROUSOS

TEMP. 40°

TOWNSHIP TROY

SECTION 28

T. 6 N R. 12 E

TYPE MONUMENT PK Nail

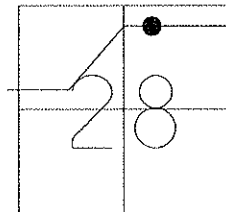
ON SURFACE - ~~BELOW~~ On Surface

~~LEFT - C PAV'T - RIGHT~~ 8.3'

TO EDGE PAVEMENT

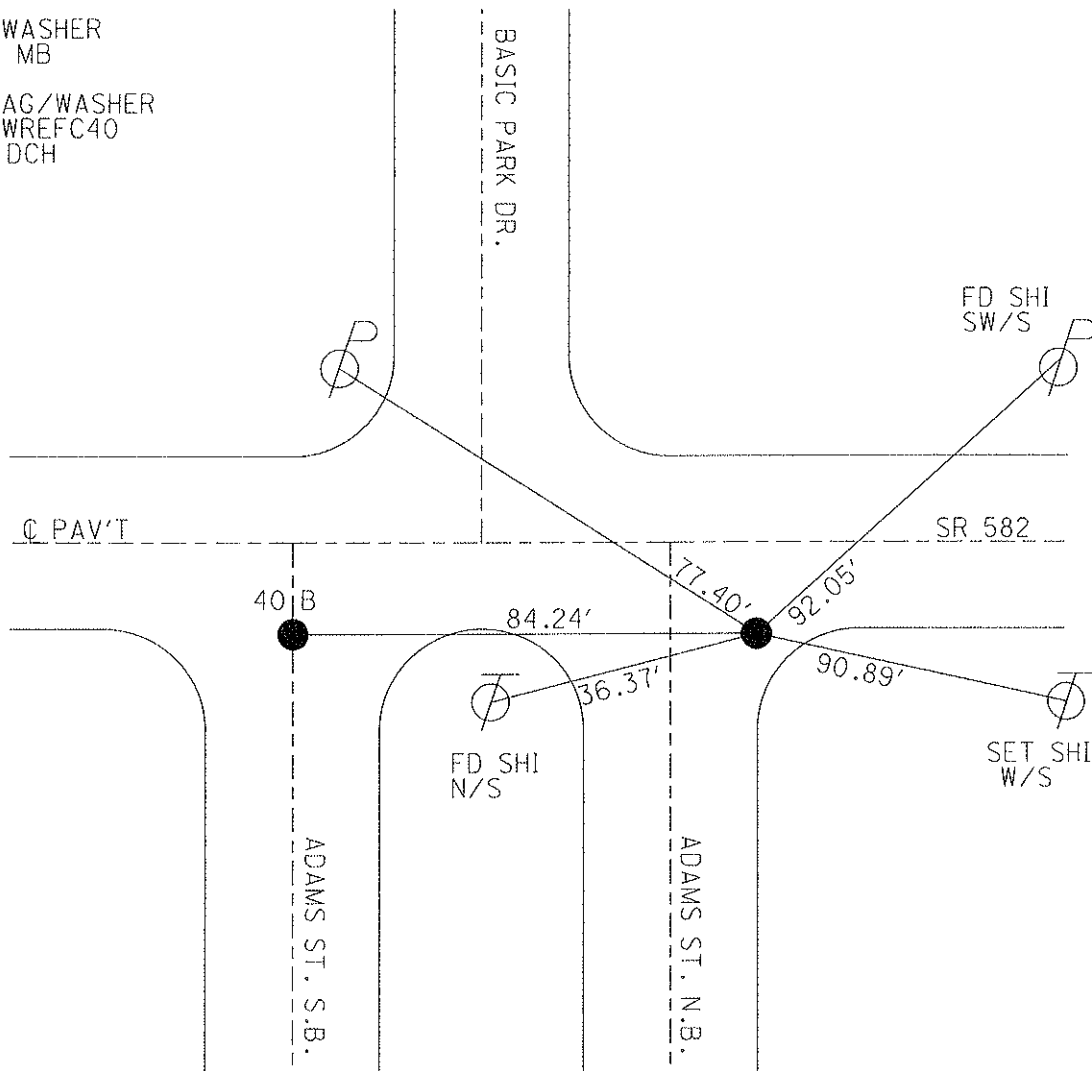
S.L.M. 774+04.98, 9.3' East C PAV'T TO SOUTH

GRID: NORTHING: 652451.539 EASTING: 1699502.536



SET PK/WASHER
11-06-90 MB

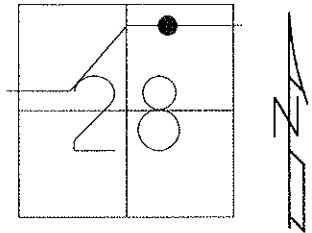
RESET MAG/WASHER
40-C-NEWREFC40
7-08-10 DCH



O.D.O.T. DISTRICT 2 SURVEY OFFICE

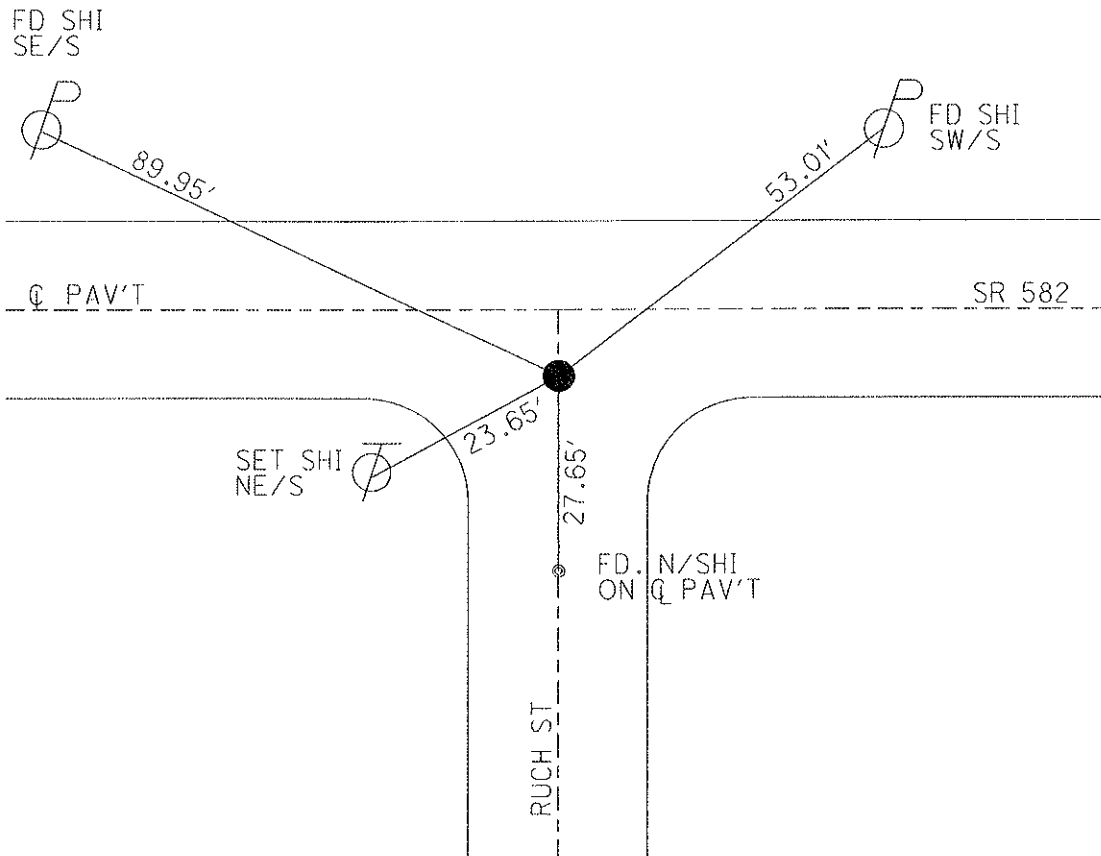
PERSONNEL	REFERENCE NO. <u>40 D</u>	SHEET <u>14</u> OF <u>29</u>
NOTES <u>HOMAN</u>	DATE <u>4-27-10</u>	ROUTE <u>SR 582</u>
H.C. <u>HOMAN</u>	WEATHER <u>SUNNY</u>	COUNTY <u>WOOD</u>
R.C. <u>ROUSOS</u>	TEMP. <u>40°</u>	TOWNSHIP <u>TROY</u>
		SECTION <u>28</u>
		T <u>6</u> N R <u>12</u> E

TYPE MONUMENT Shank
 ON SURFACE - ~~BELOW~~ On Surface
~~LEFT - C PAV'T~~ - RIGHT 6.5'
16.0' TO LT. EDGE PAVEMENT
 S.L.M. 779+06.46, ON C PAV'T AT RUCH ST.
 GRID: NORTHING: 652449.102 EASTING: 1700003.863



SET PK/WASHER
 11-06-90 MB

RESET MAG/WASHER
 NEWREFD40 7-08-10 DCH



O.D.O.T. DISTRICT 2 SURVEY OFFICE

PERSONNEL

REFERENCE NO. 40 E

SHEET 15 OF 29

NOTES HOMAN

DATE 4-27-10

ROUTE SR 582

H.C. HOMAN

WEATHER SUNNY

COUNTY WOOD

R.C. ROUSOS

TEMP. 40°

TOWNSHIP TROY

SECTION 28

T. 6 N R. 12 E

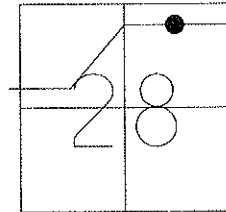
TYPE MONUMENT 3/4" IRON ROD

ON SURFACE - ~~BELOW~~ On Surface

~~LEFT - C PAV'T - RIGHT~~ 6.2'

15.7' TO LT. EDGE PAVEMENT

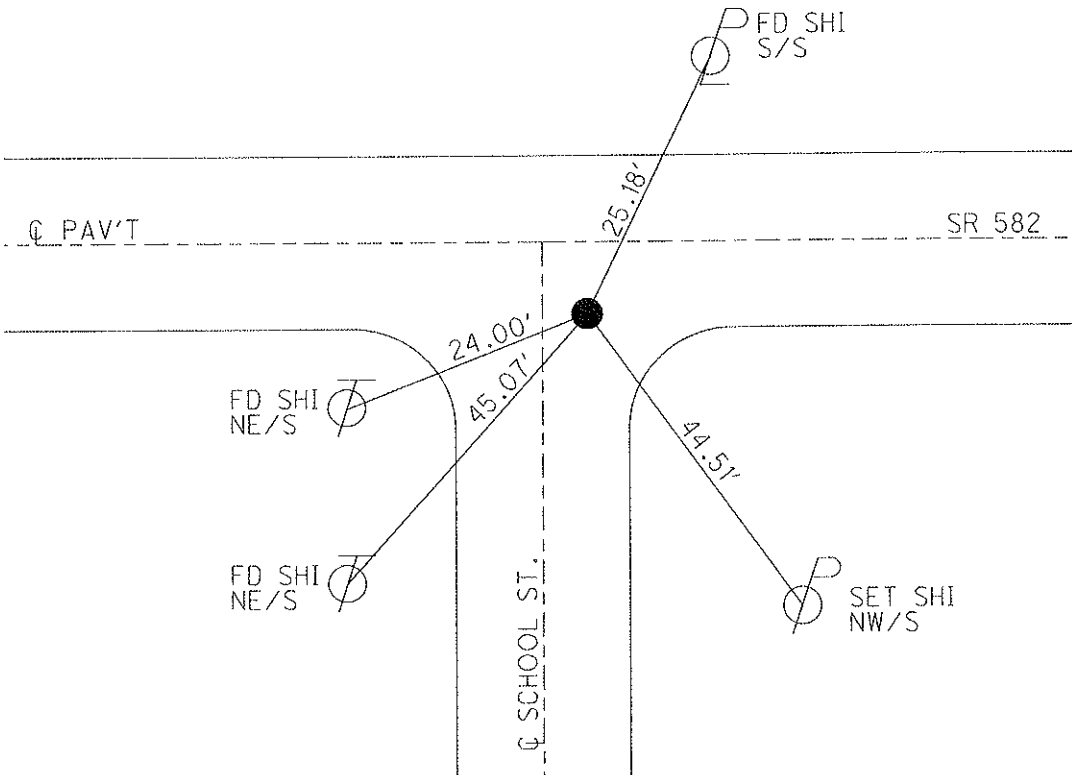
S.L.M. 781+75.85, 1.0' E. C. SCHOOL ST.



GRID: NORTHING: 652447.172 EASTING: 1700273.357

SET PK/WASHER
11-06-90 MB

RESET MAG/WASHER
NEWREFE40 7-08-10 DCH



O.D.O.T. DISTRICT 2 SURVEY OFFICE

PERSONNEL

REFERENCE NO. 40 F

SHEET 16 OF 29

NOTES HOMAN

DATE 4-27-10

ROUTE SR 582

H.C. HOMAN

WEATHER SUNNY

COUNTY WOOD

R.C. ROUSOS

TEMP. 45°

TOWNSHIP TROY

SECTION 28

T 6 N R 12 E

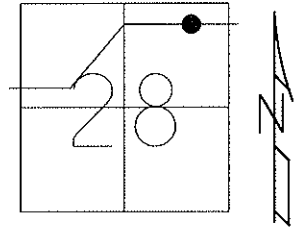
TYPE MONUMENT MAG/WASHER

ON SURFACE - ~~BELOW~~ On Surface

~~LEFT - C PAV'T - RIGHT~~ 5.8'

3.5' TO RT EDGE PAVEMENT

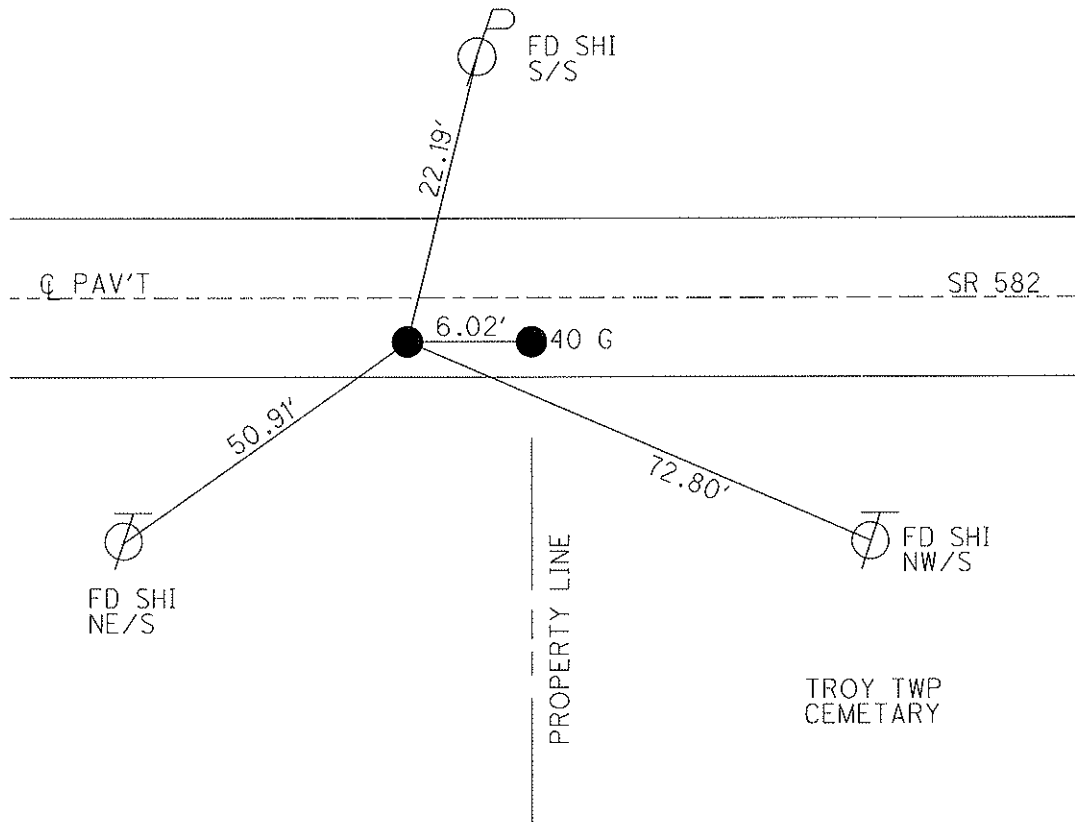
S.L.M. 784+22 REC



GRID: NORTHING: 652446.240 EASTING: 1700427.183

SET PK/WASHER
11-06-90 MB

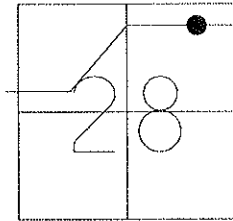
RESET MAG/WASHER
NEWREFF 40
7-08-10 DCH



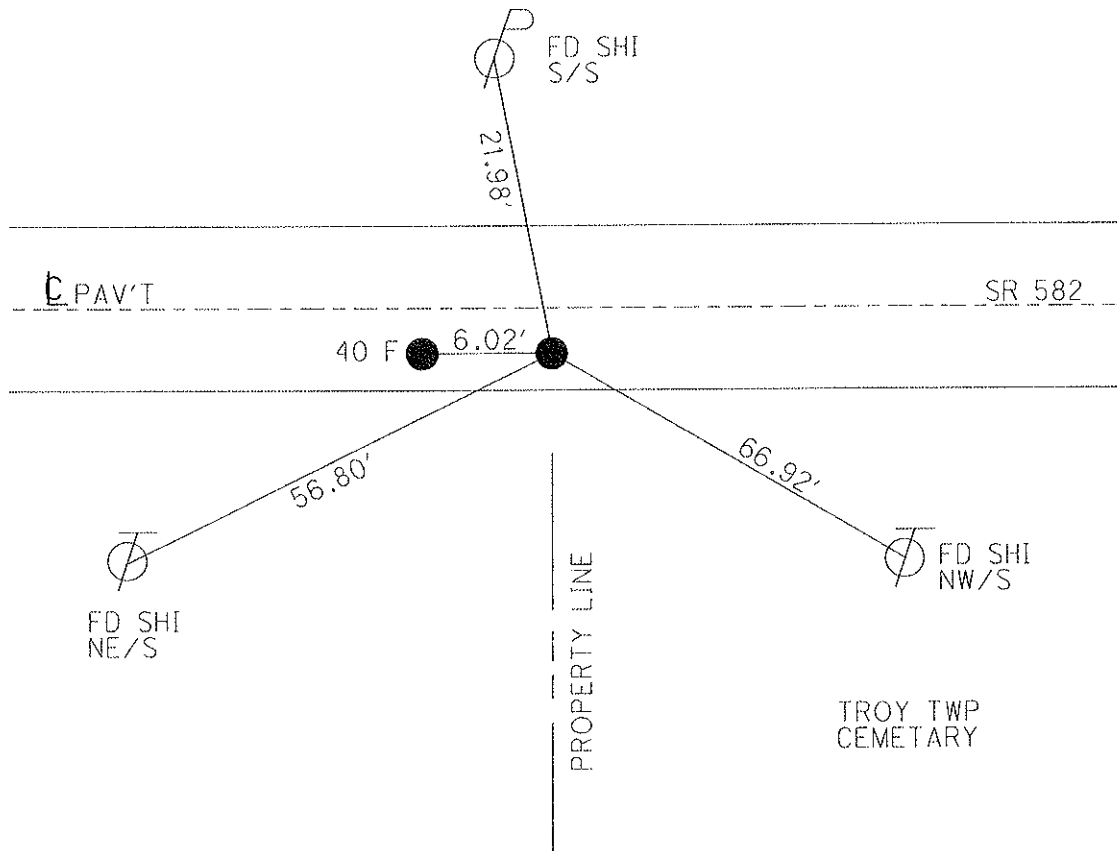
O.D.O.T. DISTRICT 2 SURVEY OFFICE

PERSONNEL	REFERENCE NO. <u>40 G</u>	SHEET <u>17</u> OF <u>29</u>
NOTES <u>HOMAN</u>	DATE <u>4-27-10</u>	ROUTE <u>SR 582</u>
H.C. <u>HOMAN</u>	WEATHER <u>SUNNY</u>	COUNTY <u>WOOD</u>
R.C. <u>ROUSOS</u>	TEMP. <u>45°</u>	TOWNSHIP <u>TROY</u>
		SECTION <u>28</u>
		T <u>6</u> N R <u>12</u> E

TYPE MONUMENT MAG/WASHER
 ON SURFACE - ~~BELOW~~ On Surface
 LEFT - ~~C PAV'T~~ - RIGHT 5.8'
3.5' TO RT EDGE PAVEMENT
 S.L.M. 784+28 REC
 GRID: NORTHING: 652446.363 EASTING: 1700433.172



SET PK/WASHER
 11-06-90 MB
 RESET MAG/WASHER
 NEWREFG40
 7-08-10 DCH

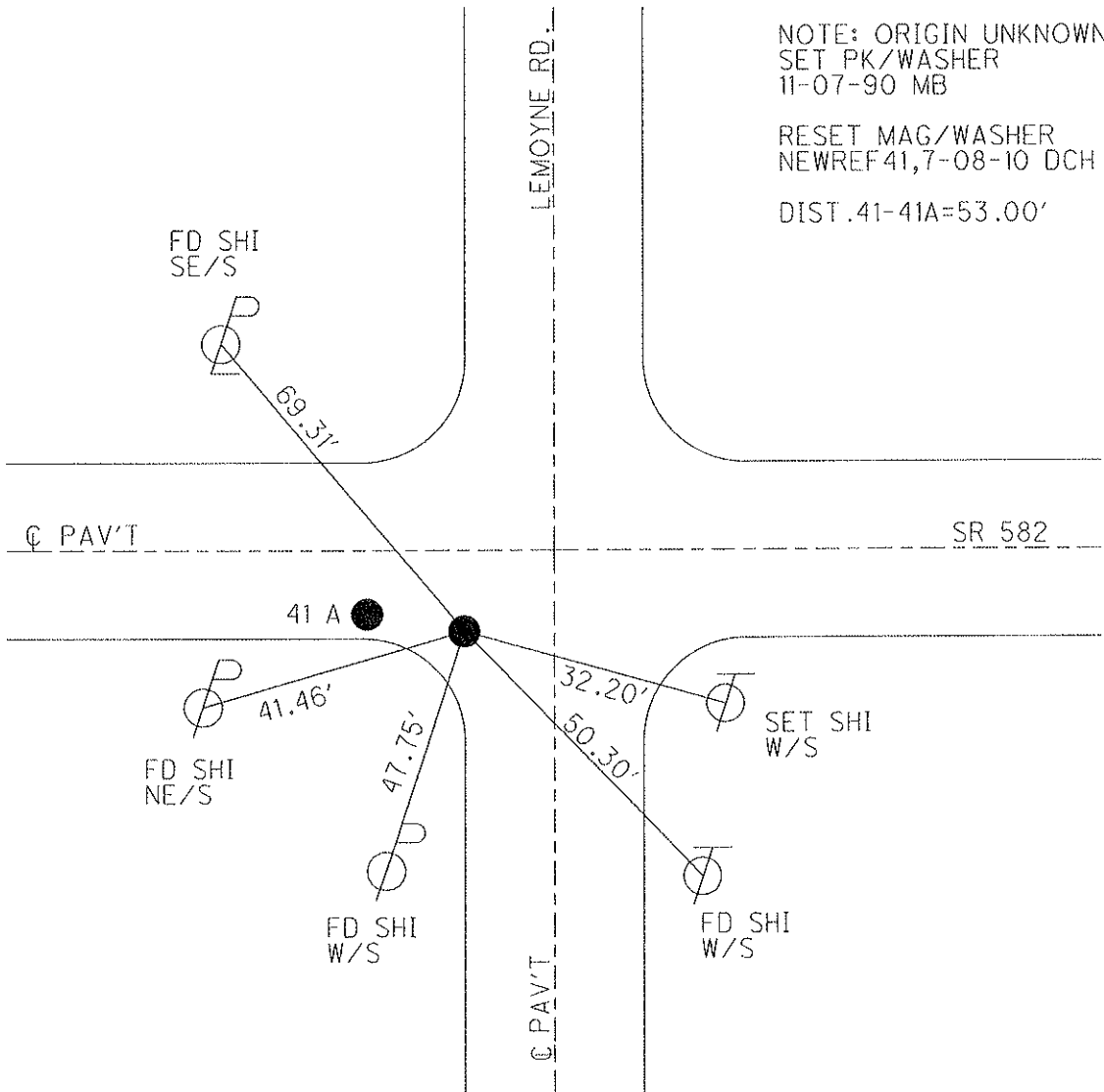
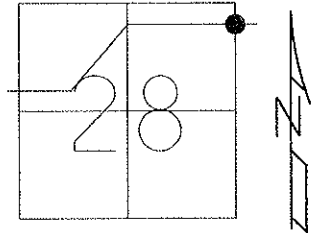


TROY TWP
 CEMETARY

O.D.O.T. DISTRICT 2 SURVEY OFFICE

PERSONNEL	REFERENCE NO. <u>41</u>	SHEET <u>18</u> OF <u>29</u>
NOTES <u>HOMAN</u>	DATE <u>4-27-10</u>	ROUTE <u>SR 582</u>
H.C. <u>HOMAN</u>	WEATHER <u>SUNNY</u>	COUNTY <u>WOOD</u>
R.C. <u>ROUSOS</u>	TEMP. <u>45°</u>	TOWNSHIP <u>TROY</u>
		SECTION <u>28</u>
		T <u>6</u> N R <u>12</u> E

TYPE MONUMENT SM R.R. SPIKE
~~ON SURFACE~~ - BELOW 2"
~~LEFT~~ - Q PAV'T - RIGHT 6.6'
TO EDGE PAVEMENT
 S.L.M. 796+36.88, 13.6' W. Q LEMOYNE RD.
 GRID: NORTHING: 652438.775 EASTING: 1701734.416



O.D.O.T. DISTRICT 2 SURVEY OFFICE

PERSONNEL _____

REFERENCE NO. 41 A

SHEET 19 OF 29

NOTES HOMAN

DATE 4-27-10

ROUTE SR 582

H.C. HOMAN

WEATHER SUNNY

COUNTY WOOD

R.C. ROUSOS

TEMP. 45°

TOWNSHIP TROY

SECTION 28

T 6 N R 12 E

TYPE MONUMENT SM R.R. SPIKE

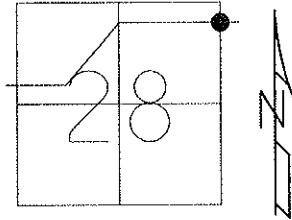
~~ON SURFACE~~ - BELOW 2"

~~LEFT~~ - Q PAV'T - RIGHT 6.6'

TO EDGE PAVEMENT

S.L.M. 13.6' W. Q LEMOYNE RD.

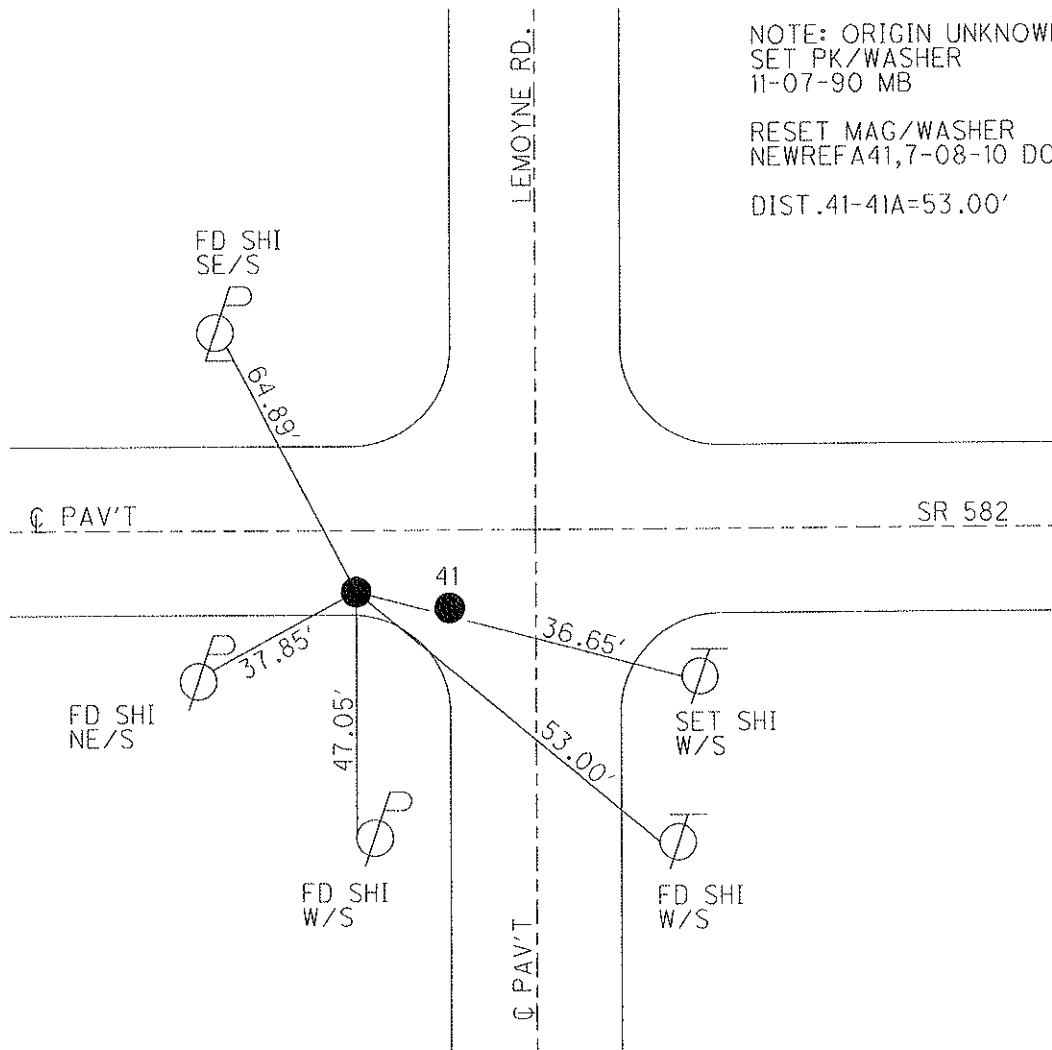
GRID: NORTHING: 652439.525 EASTING: 1701730.020



NOTE: ORIGIN UNKNOWN
SET PK/WASHER
11-07-90 MB

RESET MAG/WASHER
NEWREFA41,7-08-10 DCH

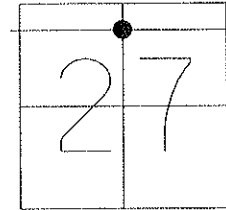
DIST .41-41A=53.00'



O.D.O.T. DISTRICT 2 SURVEY OFFICE

PERSONNEL	REFERENCE NO. <u>42</u>	SHEET <u>20</u> OF <u>29</u>
NOTES <u>HOMAN</u>	DATE <u>4-27-10</u>	ROUTE <u>SR 582</u>
H.C. <u>HOMAN</u>	WEATHER <u>SUNNY</u>	COUNTY <u>WOOD</u>
R.C. <u>ROUSOS</u>	TEMP. <u>45°</u>	TOWNSHIP <u>TROY</u>
		SECTION <u>27</u>
		T <u>6</u> N R <u>12</u> E

TYPE MONUMENT LARGE R.R. SPIKE
 ON SURFACE - ~~BELOW~~ On Surface
~~LEFT - C PAV'T~~ - RIGHT 2.8'
6.6' TO RT EDGE PAVEMENT
 S.L.M. 823+87.5 REC

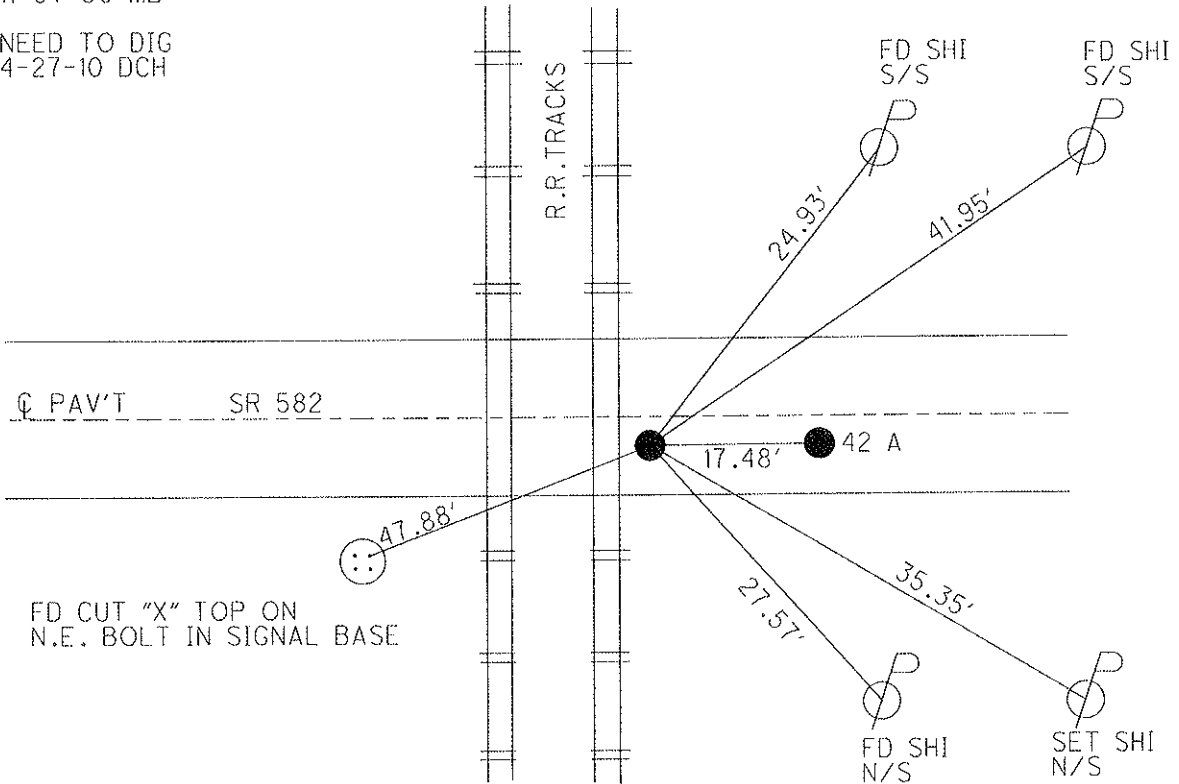


GRID: NORTHING: 652456.236 EASTING: 1705719.050

NOTE: PT. 42A ORIGIN UNKNOWN

SET PK/WASHER
 11-07-90 MB

NEED TO DIG
 4-27-10 DCH



O.D.O.T. DISTRICT 2 SURVEY OFFICE

PERSONNEL

REFERENCE NO. 42 A

SHEET 21 OF 29

NOTES HOMAN

DATE 4-27-10

ROUTE SR 582

H.C. HOMAN

WEATHER SUNNY

COUNTY WOOD

R.C. ROUSOS

TEMP. 45°

TOWNSHIP TROY

SECTION 27

T 6 N R 12 E

TYPE MONUMENT SMALL R.R. SPIKE

ON SURFACE - ~~BELOW~~ On Surface

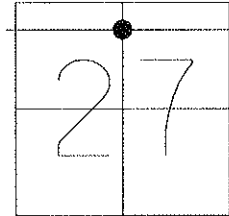
~~LEFT~~ - Q PAV'T - RIGHT 2.9'

6.6' TO RT. EDGE PAVEMENT

S.L.M. 824+05 REC

GRID: NORTHING:

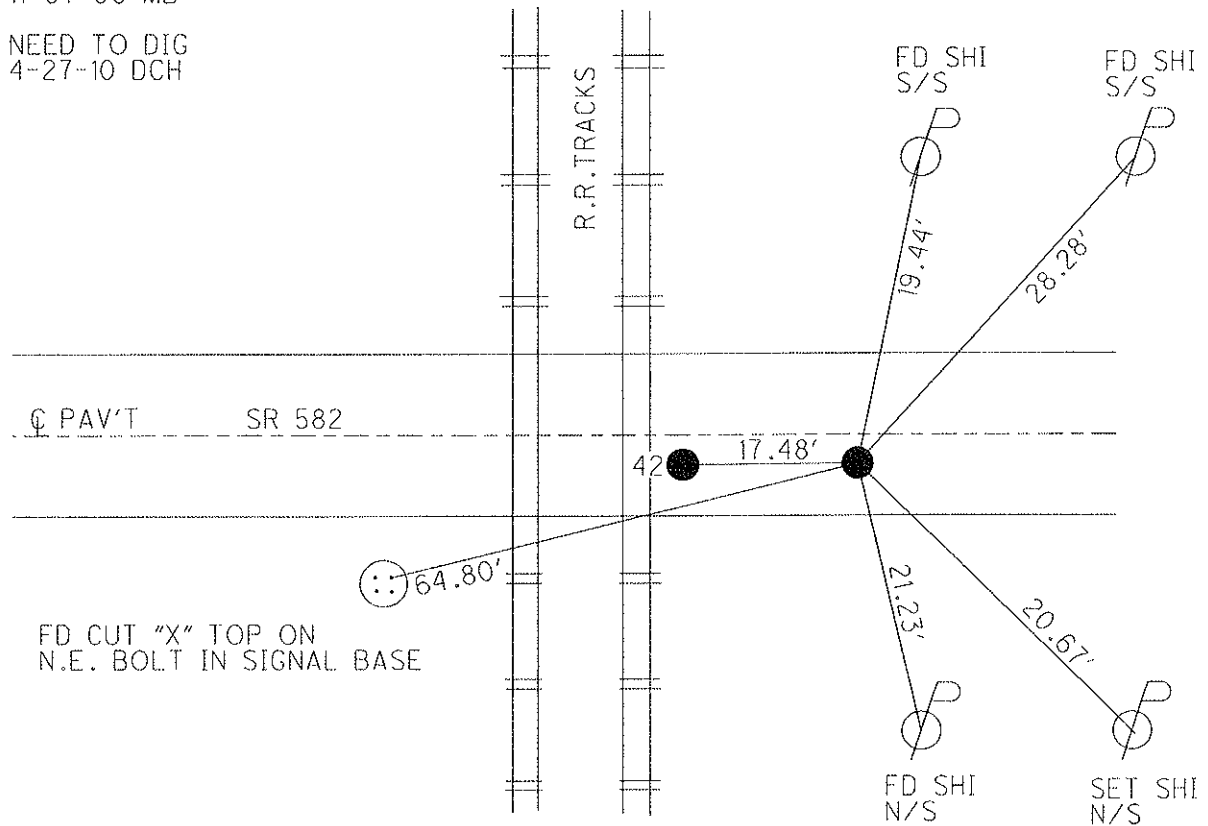
EASTING:



NOTE: ORIGIN UNKNOWN

SET PK/WASHER
11-07-90 MB

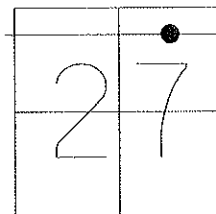
NEED TO DIG
4-27-10 DCH



O.D.O.T. DISTRICT 2 SURVEY OFFICE

PERSONNEL _____ REFERENCE NO. 42 B SHEET 22 OF 29
 NOTES HOMAN DATE 4-27-10 ROUTE SR 582
 H.C. HOMAN WEATHER SUNNY COUNTY WOOD
 R.C. ROUSOS TEMP. 45° TOWNSHIP TROY
 _____ SECTION 27
 _____ T 6 N R 12 E

TYPE MONUMENT _____ PK Nail
 ON SURFACE - ~~BELOW~~ _____ On Surface
~~LEFT - C PAV'T~~ - RIGHT 2.8'
6.7' TO RT EDGE PAVEMENT
 S.L.M. _____ 836+21.68
 GRID: NORTHING: 652456.250 EASTING: 1705718.920

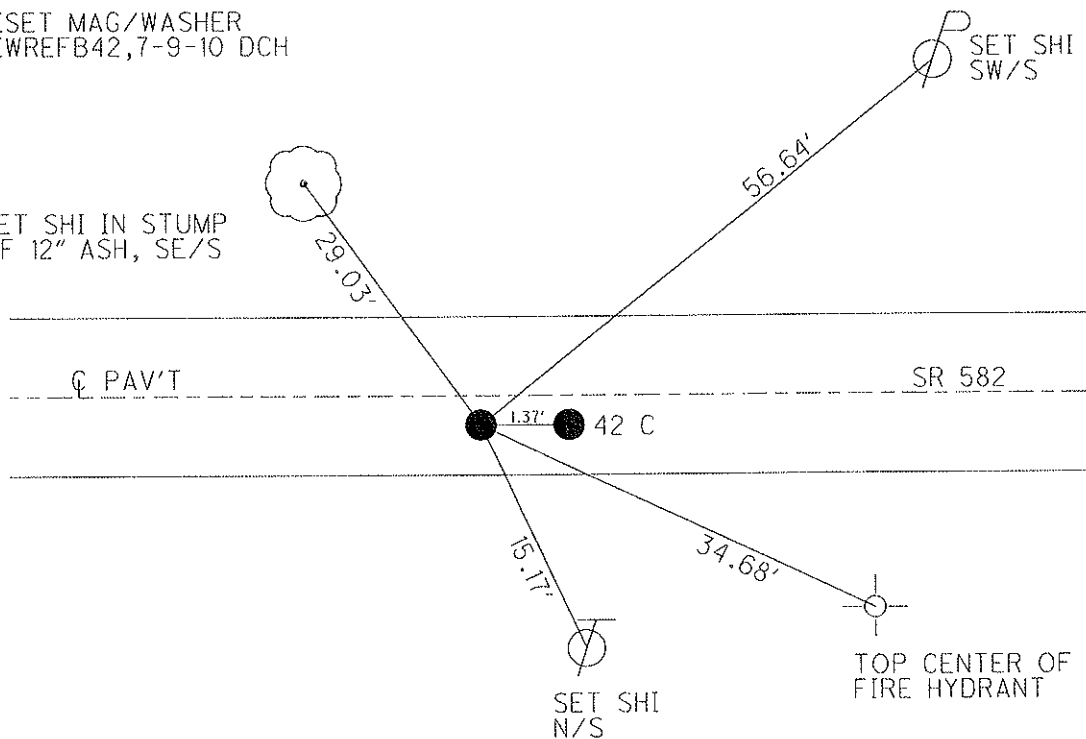


NOTE: EITHER POSSIBLE 1/4 QUARTER POINT, ORIGIN UNKNOWN

SET PK NAIL
 11-07-90 MB

RESET MAG/WASHER
 NEWREFB42,7-9-10 DCH

SET SHI IN STUMP
 OF 12" ASH, SE/S



O.D.O.T. DISTRICT 2 SURVEY OFFICE

PERSONNEL _____

REFERENCE NO. 42 C

SHEET 23 OF 29

NOTES HOMAN

DATE 4-27-10

ROUTE SR 582

H.C. HOMAN

WEATHER SUNNY

COUNTY WOOD

R.C. ROUSOS

TEMP. 45°

TOWNSHIP TROY

SECTION 27

T. 6 N R. 12 E

TYPE MONUMENT _____ PK Nail

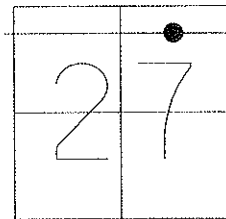
ON SURFACE - ~~BELOW~~ On Surface

~~LEFT - C PAV'T~~ - RIGHT 2.8'

6.7' TO RT. EDGE PAVEMENT

S.L.M. 836+22.96

GRID: NORTHING: 652456.359 EASTING: 1705720.303

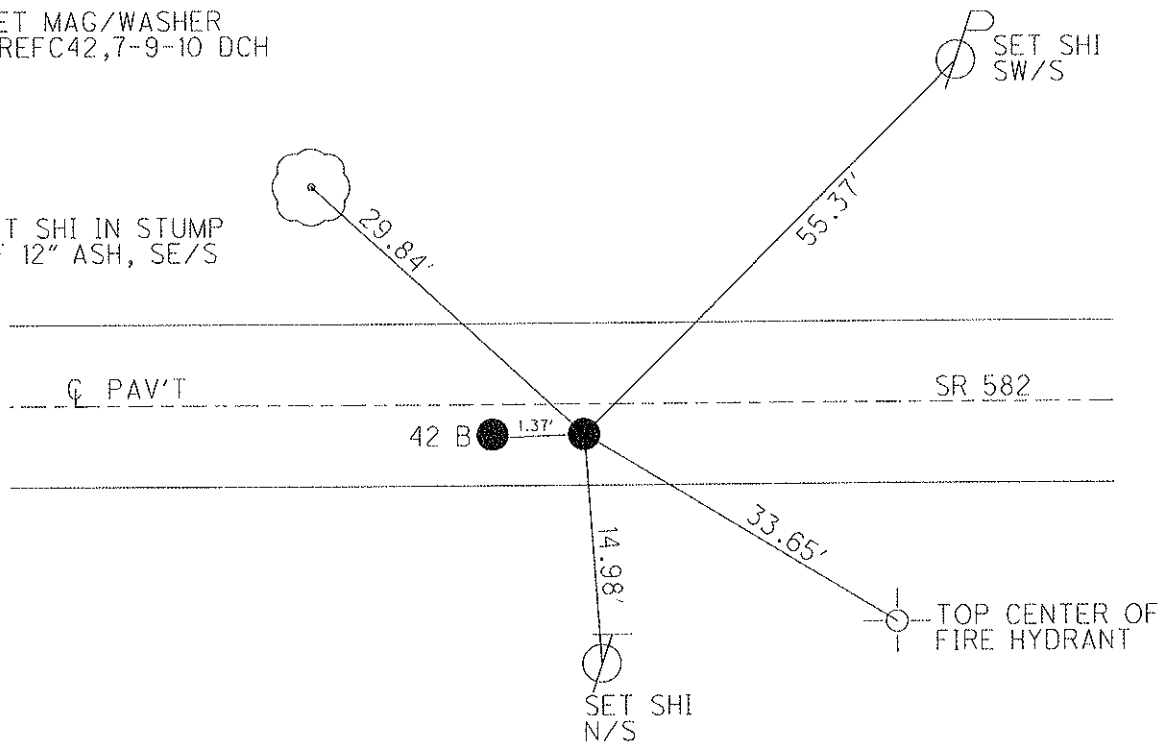


NOTE: EITHER POSSIBLE 1/4 QUARTER POINT, ORIGIN UNKNOWN

SET PK NAIL
11-07-90 MB

RESET MAG/WASHER
NEWREFC42,7-9-10 DCH

SET SHI IN STUMP
OF 12" ASH, SE/S



O.D.O.T. DISTRICT 2 SURVEY OFFICE

PERSONNEL

REFERENCE NO. 43

SHEET 24 OF 29

NOTES HOMAN

DATE 4-27-10

ROUTE SR 582

H.C. HOMAN

WEATHER SUNNY

COUNTY WOOD

R.C. ROUSOS

TEMP. 50°

TOWNSHIP TROY

SECTION 27

T 6 N R 12 E

TYPE MONUMENT PK NAIL

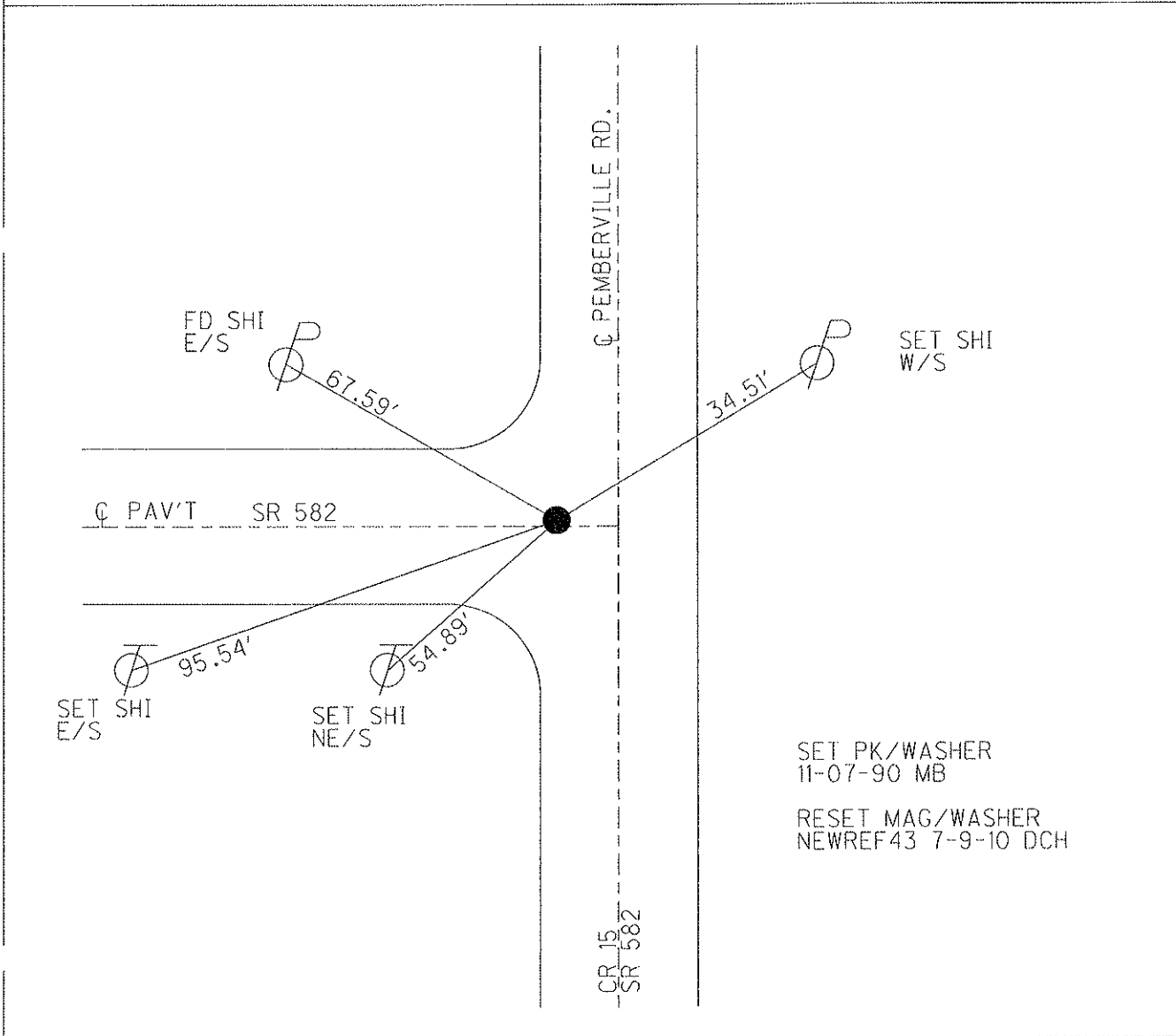
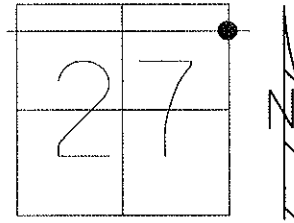
ON SURFACE - ~~BELOW~~ On Surface

LEFT - ~~Q PAV'T~~ - ~~RIGHT~~ 1.3'

TO EDGE PAVEMENT

S.L.M. 849+53.17, 13.2' W OF Q PEMBERVILLE RD.

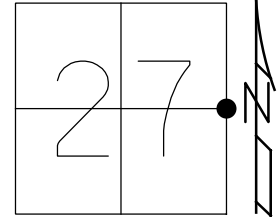
GRID: NORTHING: 652457.952 EASTING: 1707050.552



O.D.O.T. DISTRICT 2 SURVEY OFFICE (USE ONLY)

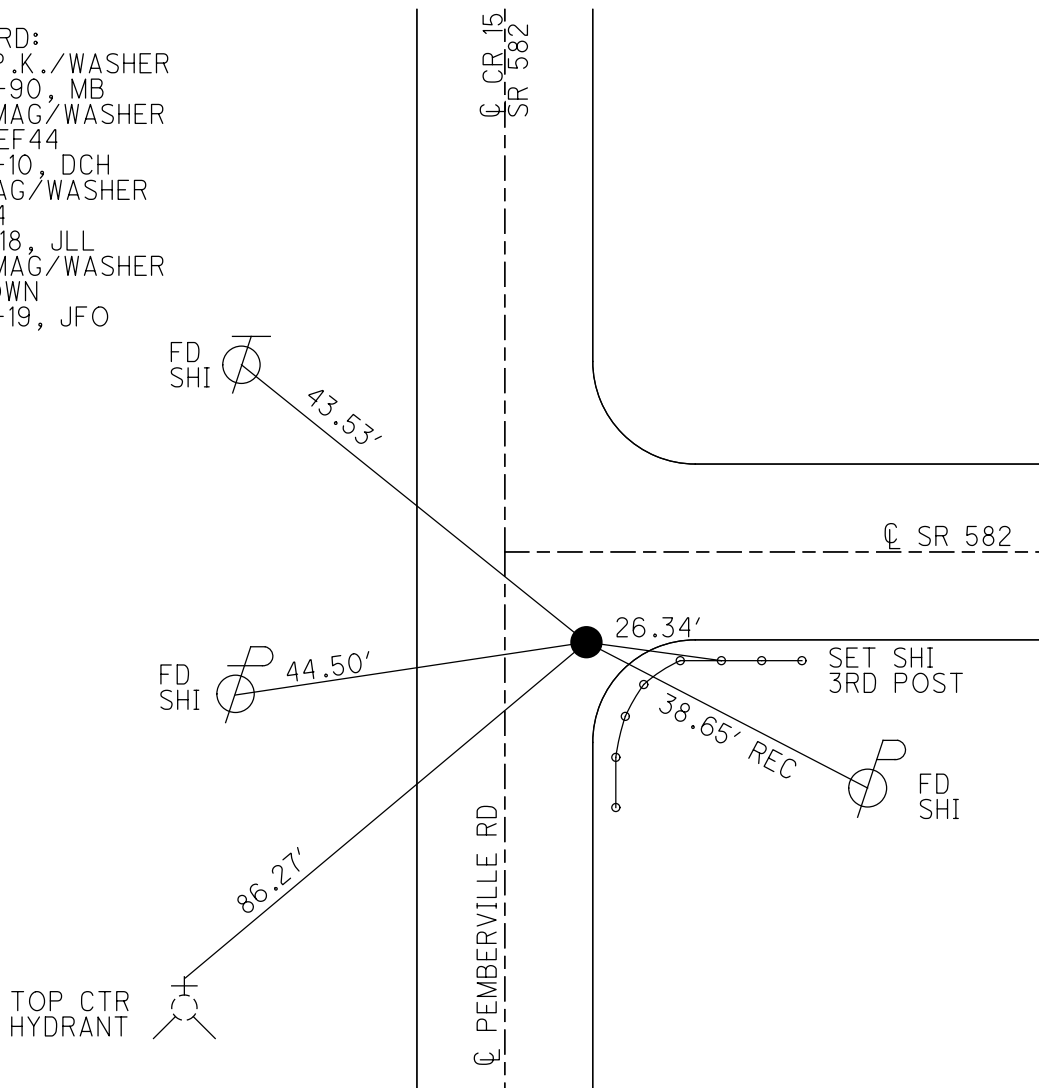
PERSONNEL _____ REFERENCE NO. 44 SHEET 25 OF 29
 NOTES RHOADES DATE 8-20-19 ROUTE SR 582
 H.C. O'DONNELL WEATHER SUNNY COUNTY WOOD
 R.C. AUBLE TEMP. 70° TOWNSHIP TROY
 _____ NIESE SECTION 27
 DWG BY NIESE PID _____ NO PID _____
 T 6 N R 12 E

TYPE MONUMENT MAG/WASHER
 ON SURFACE - ~~BELOW~~ _____ ON _____
 OFFSET ϕ PAVEMENT 9.0' ~~LT~~ : RT
 _____ TO _____ EDGE PAVEMENT 14.9' LT ϕ S.
 STATION: 862+90.02



HORZ. DATUM: NAD83(2011) GEOID: 2012A
 GRID: NORTHING: 651121.026 EASTING: 1707039.234

RECORD:
 SET P.K./WASHER
 11-07-90, MB
 SET MAG/WASHER
 NEWREF44
 7-09-10, DCH
 FD MAG/WASHER
 REF44
 7-31-18, JLL
 SET MAG/WASHER
 2" DOWN
 8-20-19, JFO



O.D.O.T. DISTRICT 2 SURVEY OFFICE (USE ONLY)

PERSONNEL

REFERENCE NO. 45

SHEET 26 OF 29

NOTES TRENKA

DATE 7-31-18

ROUTE SR 582

H.C. LEU

WEATHER RAIN

COUNTY WOOD

R.C. TRENKA

TEMP. 73°

TOWNSHIP TROY

SECTION 26

DWG BY NIESE PID NO PID

T 6 N R 12 E

TYPE MONUMENT MAG/WASHER

ON SURFACE - ~~BELOW~~ ON

OFFSET CL PAVEMENT 1.6' LT : ~~RT~~

8.9' TO N EDGE PAVEMENT

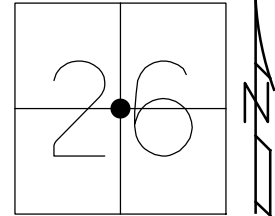
STATION: 889+25.97

HORZ.DATUM: NAD83(2011)

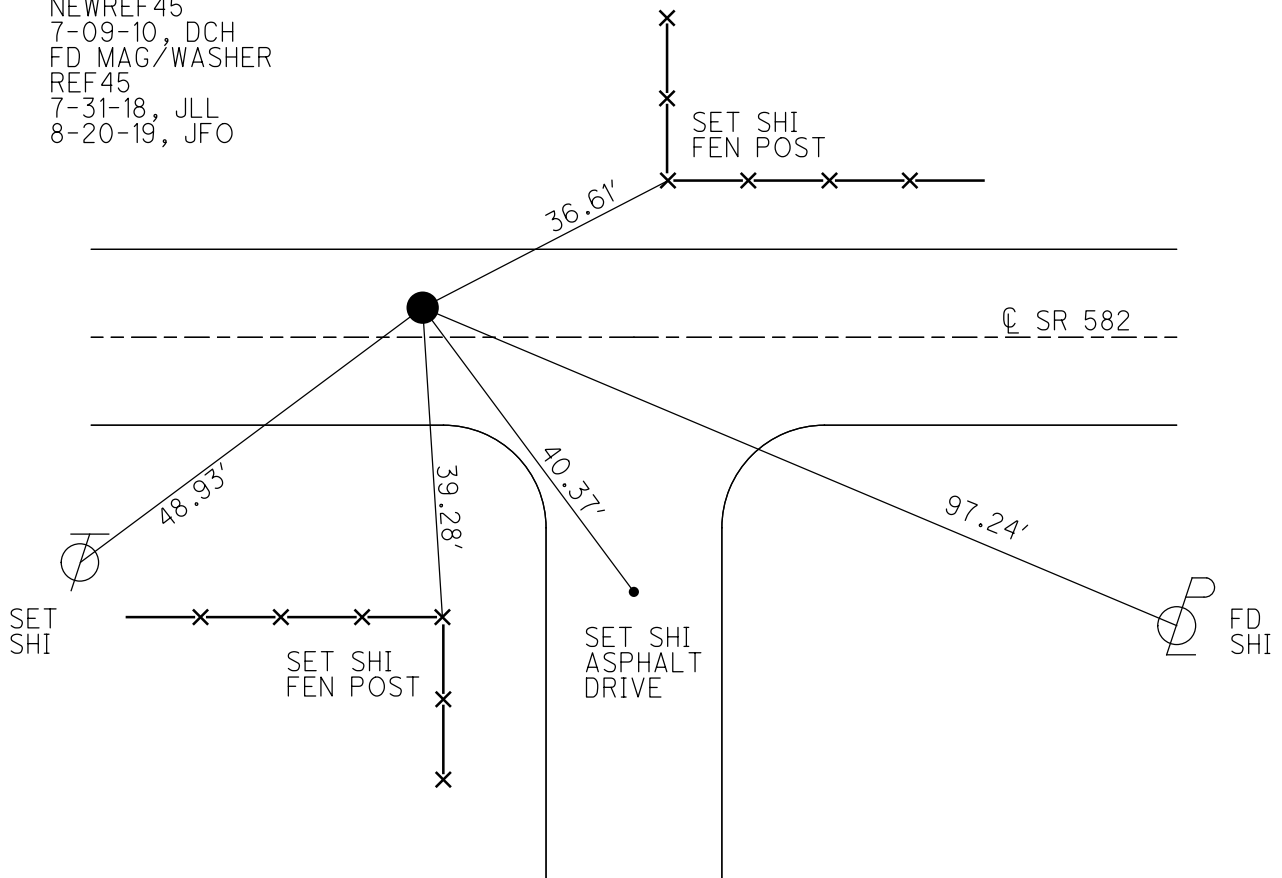
GEOID: 2012A

GRID: NORTHING: 651100.529

EASTING: 1709675.064



RECORD:
SET P.K./WASHER
6-17-82, SWH
SET MAG/WASHER
NEWREF45
7-09-10, DCH
FD MAG/WASHER
REF45
7-31-18, JLL
8-20-19, JFO



O.D.O.T. DISTRICT 2 SURVEY OFFICE (USE ONLY)

PERSONNEL

REFERENCE NO. 46

SHEET 27 OF 29

NOTES TRENKA

DATE 7-31-18

ROUTE SR 582

H.C. LEU

WEATHER RAIN

COUNTY WOOD

R.C. TRENKA

TEMP. 73°

TOWNSHIP TROY

DWG BY NIESE

PID NO PID

SECTION 26

T 6 N R 12 E

TYPE MONUMENT MAG/WASHER

ON SURFACE - ~~BELOW~~ ON

OFFSET 1' ~~±~~ : RT

TO EDGE PAVEMENT 3.0' W OF C S

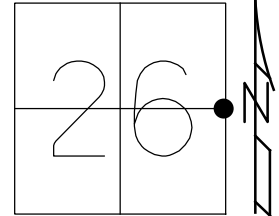
STATION: 915+58.29

HORIZ.DATUM: NAD83(2011)

GEOID: 2012A

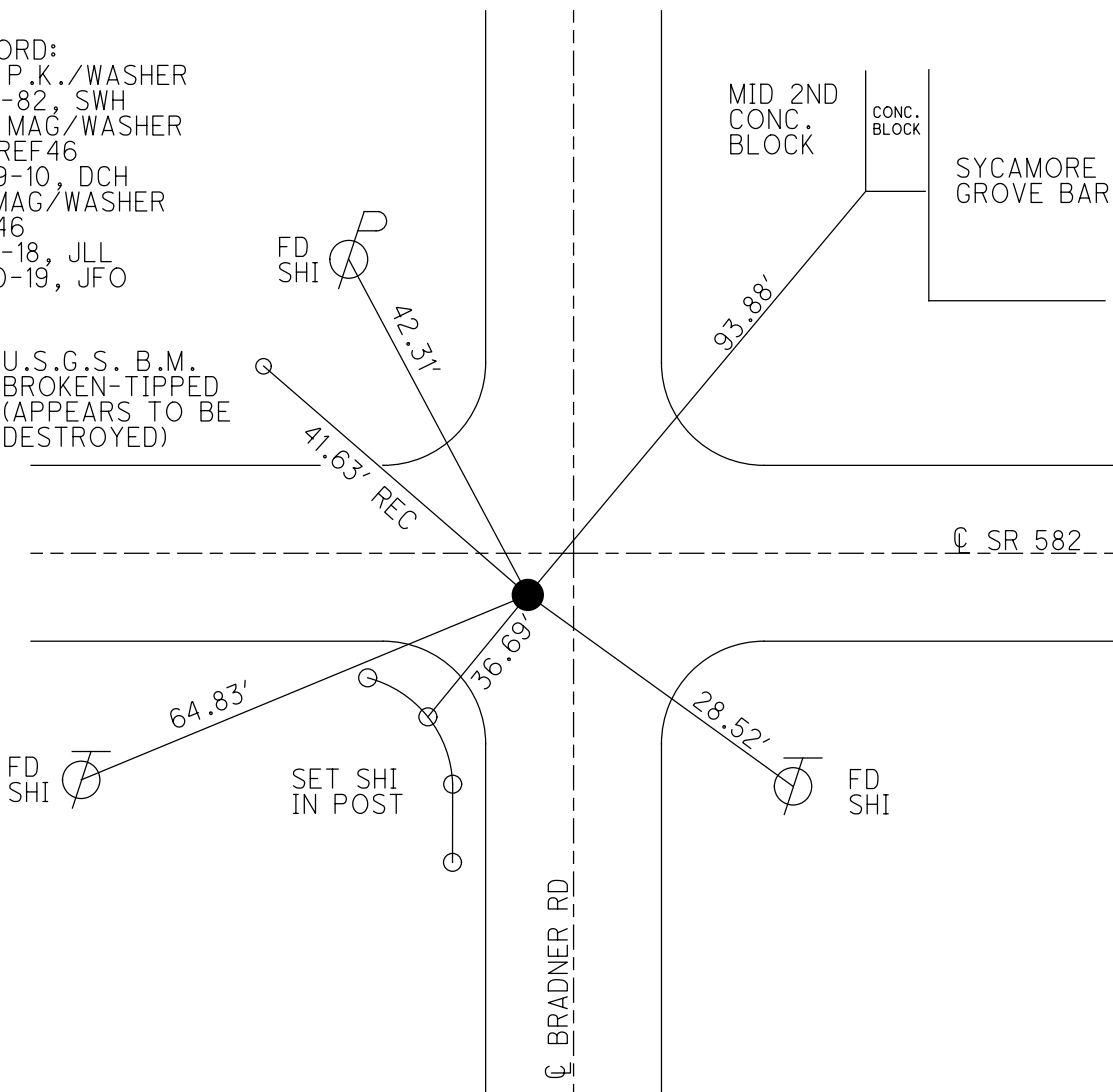
GRID: NORTHING: 651081.802

EASTING: 1712307.406



RECORD:
 SET P.K./WASHER
 6-17-82, SWH
 SET MAG/WASHER
 NEWREF46
 7-09-10, DCH
 FD MAG/WASHER
 REF46
 7-31-18, JLL
 8-20-19, JFO

U.S.G.S. B.M.
 BROKEN-TIPPED
 (APPEARS TO BE
 DESTROYED)



O.D.O.T. DISTRICT 2 SURVEY OFFICE

PERSONNEL _____

REFERENCE NO. 47

SHEET 28 OF 29

NOTES HOMAN

DATE 4-28-10

ROUTE SR 582

H.C. HOMAN

WEATHER SUNNY

COUNTY WOOD

R.C. ROUSOS

TEMP. 35°

TOWNSHIP TROY

SECTION 25

T 6 N R 12 E

TYPE MONUMENT PK Nail

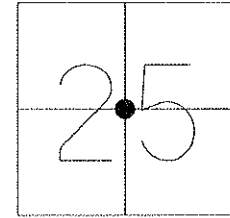
ON SURFACE - ~~BELOW~~ On Surface

LEFT - ~~☉ PAV'T~~ - ~~RIGHT~~ 0.7'

TO EDGE PAVEMENT

S.L.M. 942+10.07, 8.3' TO N. EP, 9.6' TO S. EP

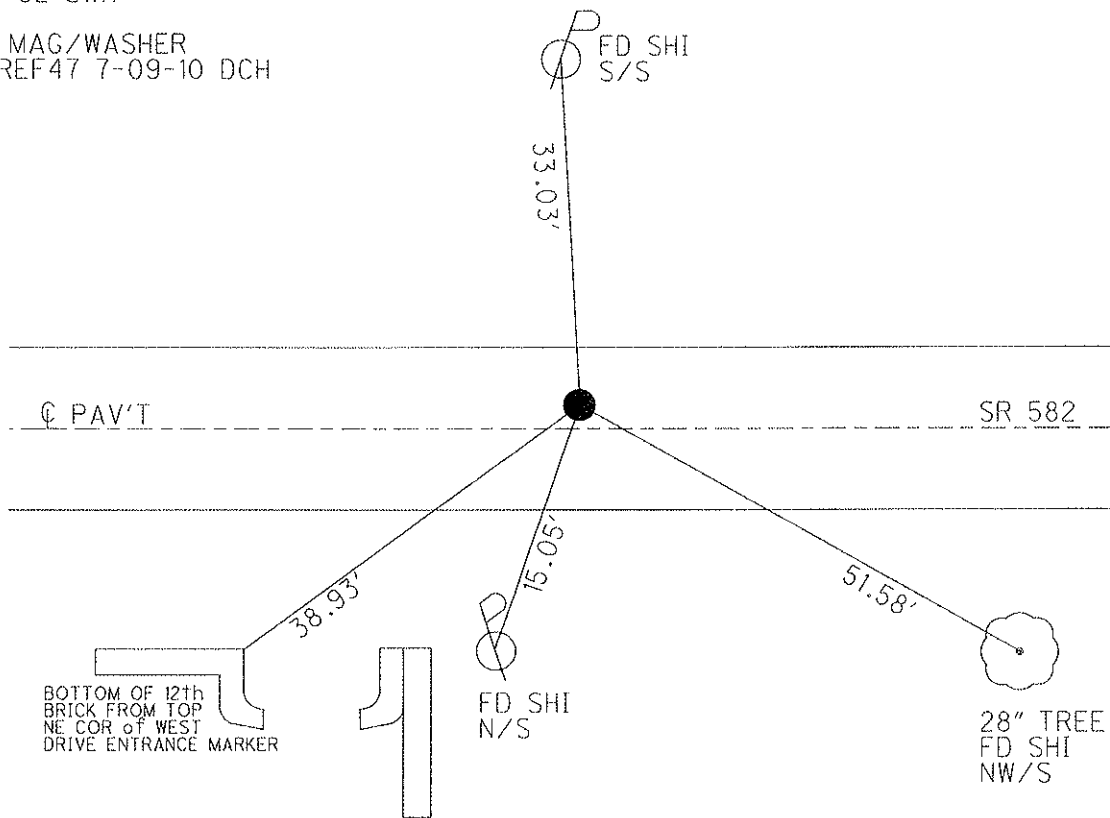
GRID: NORTHING: 651026.810 EASTING: 1714958.460



NOTE: FD 1/2" IRON PIN
2" BELOW SURFACE

SET PK/WASHER
6-17-82 SWH

SET MAG/WASHER
NEWREF47 7-09-10 DCH



O.D.O.T. DISTRICT 2 SURVEY OFFICE

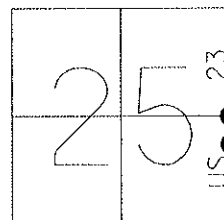
PERSONNEL

NOTES BURNSIDE
 H.C. SMITH
 R.C. BOWERS
KNAPE
MEAD

REFERENCE NO. 48
 DATE 9-1-77
 WEATHER CLEAR
 TEMP. 85°

SHEET 29 OF 29
 ROUTE SR 582
 COUNTY WOOD
 TOWNSHIP TROY
 SECTION 25
 T. 6 N R. 12 E

TYPE MONUMENT BRASS MONUMENT
~~ON SURFACE~~ - BELOW 1/2"
 LEFT - Q PAV'T - RIGHT
 TO EDGE PAVEMENT
 S.L.M. 1031+74.99



GRID: NORTHING:

EASTING:

NOTE:

P.I. STA. = 1031+74.99
 $\Delta = 0^\circ 01' RT$
 FD ADJ. BRASS MON.
 1/2" DEEP

