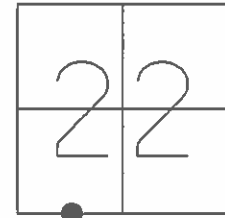


O.D.O.T. DISTRICT 2 SURVEY OFFICE (USE ONLY)

PERSONNEL	REFERENCE NO.	9A	SHEET	10	OF	25
NOTES	RHOADES	DATE	4/8/14	ROUTE	SR 582	
H.C.	HOMAN	WEATHER	FAIR	COUNTY	WOOD	
R.C.	ROUSOS	TEMP.	53°	TOWNSHIP	MIDDLETON	
	GABLE			SECTION	22	
				T	6	N
				R	10	E

TYPE MONUMENT MAG NAIL
 ON SURFACE - ~~BELOW~~ ON _____
 LEFT - Q PAV'T - ~~RIGHT~~ 7.0'
1.7' TO LT. EDGE PAVEMENT
 S.L.M. 135+00



Grid: Northing: 655378.107 Easting: 1638364.582

RECORD:
 BRIDGE CONTROL
 STA. 135+00

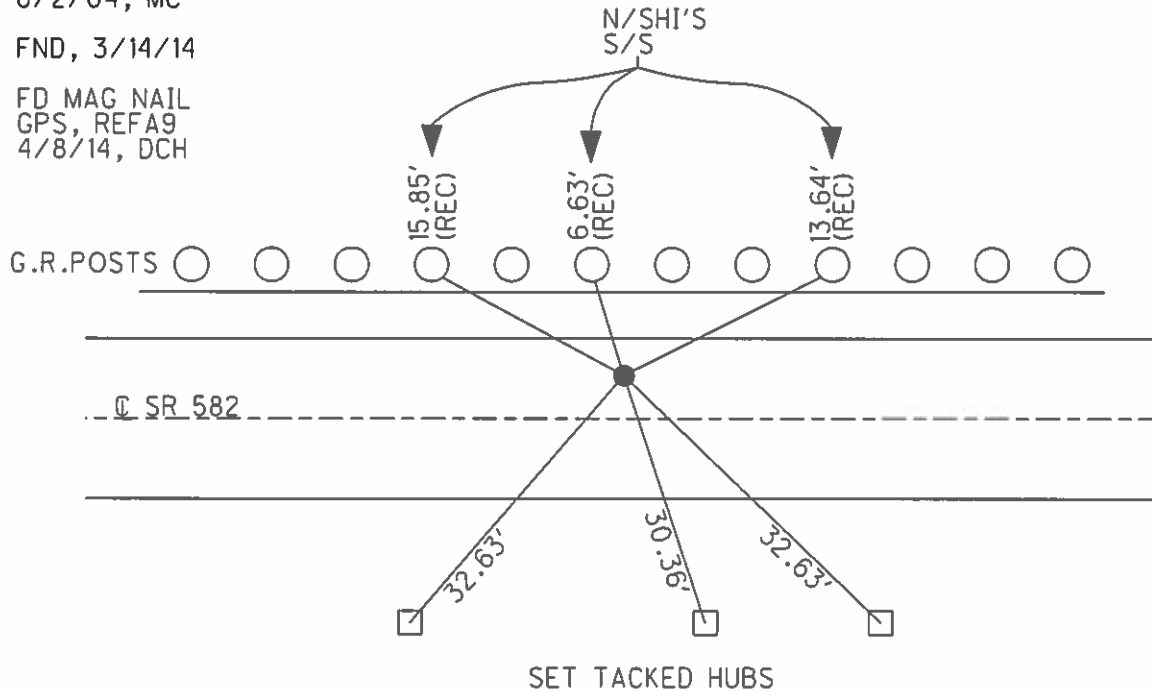
SET MAG/W FROM TIES
 7/29/14, EBW

SET MAG/WASHER
 8/2/04, MC

GPS, NEWREFA9
 7/29/14, JMR

FND, 3/14/14

FD MAG NAIL
 GPS, REFA9
 4/8/14, DCH



O.D.O.T. DISTRICT 2 SURVEY OFFICE

PERSONNEL

REFERENCE NO. 9A

SHEET 8 OF 23

NOTES M. Canterbury

H.C. R. Nuhfer

R.C. M. Canterbury

S. Huss

DATE 4-22-04

WEATHER Clody / Windy

TEMP. +50°F

ROUTE S.R. 582

COUNTY Wood

TOWNSHIP MIDDLETON

SECTION 22

T 6 N R 10 E

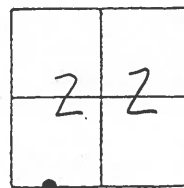
TYPE MONUMENT N/shi

~~ON SURFACE~~ - BELOW 2" Down

LEFT - ~~ON PAVT. RIGHT~~ 7.0' Lt

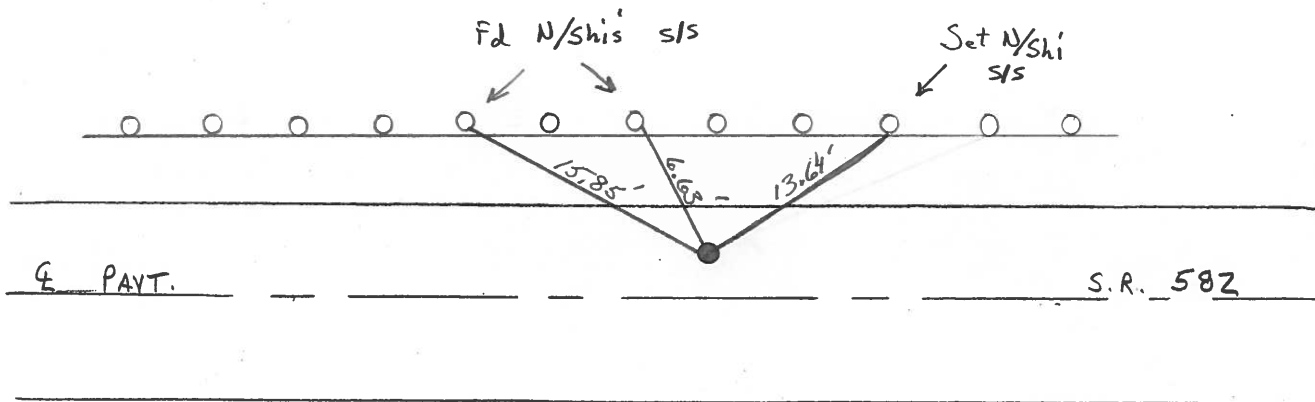
1.7' TO Lt. EDGE PAVEMENT

S.L.M. 135+00



RECORD: BRIDGE CONTROL
STA 135+00

Set Mag/W
8-2-04
M.C.



O.D.O.T. DISTRICT 2 SURVEY OFFICE

PERSONNEL

REFERENCE NO. 9A

SHEET _____ OF _____

NOTES BARNHISEL

H.C. HOFFMAN

R.C. LOEHLKE

GRAMZA

DATE 3-27-86

WEATHER CLOUDY

TEMP. +35°

ROUTE 582

COUNTY WOOD

TOWNSHIP MIDDLETON

SECTION 22

T 6 N R 10 E


TYPE MONUMENT (SHINER + NAIL)

ON SURFACE - ~~BELOW~~ yes

LEFT- & PAV'T. - ~~RIGHT~~

TO EDGE PAVEMENT

S.L.M. _____



Bridge Control
Sta 135

Reset NAIL + SHI
5-1-86
MAB

