

O.D.O.T. DISTRICT 2 SURVEY OFFICE (USE ONLY)

PERSONNEL

REFERENCE NO. 22

SHEET 22 OF 22

NOTES LOEHRKE

DATE 7/18/88

ROUTE SR 795

H.C. REED

WEATHER HAZY/HUMID

COUNTY WOOD

R.C. BARNHISEL

TEMP. 85°

TOWNSHIP LAKE

HOFFMAN

SECTION 22

DWG BY NIESE PID \_\_\_\_\_

T 7 N R 12 E

TYPE MONUMENT MONBOX

~~ON SURFACE~~ - BELOW \_\_\_\_\_

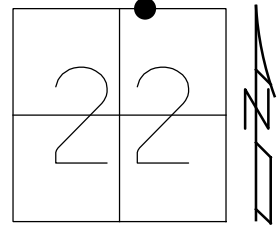
OFFSET  $\text{C}$  PAVEMENT 10.0' LT : ~~RT~~

- TO - EDGE PAVEMENT

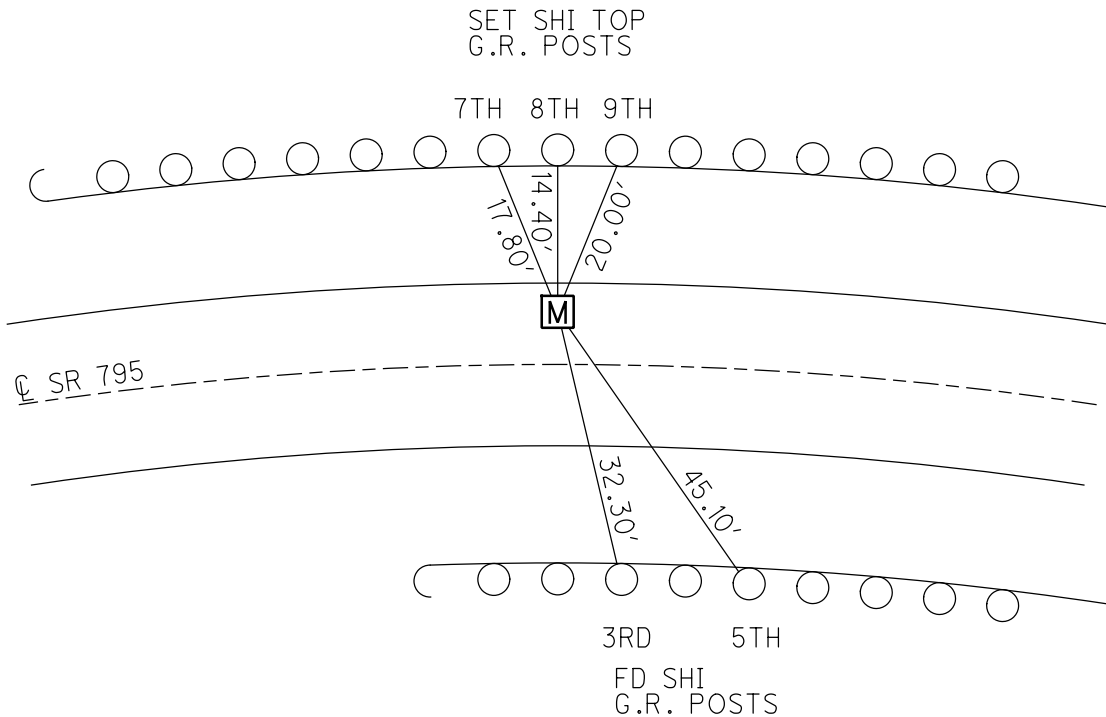
STATION: 479+39

HORIZ. DATUM: \_\_\_\_\_ GEOID: \_\_\_\_\_

GRID: NORTHING: \_\_\_\_\_ EASTING: \_\_\_\_\_



RECORD:  
FD MONBOX  
BELOW SURFACE  
7/18/88, CAL



# O.D.O.T. DISTRICT 2 SURVEY OFFICE

PERSONNEL \_\_\_\_\_

REFERENCE NO. 22

SHEET \_\_\_\_\_ OF \_\_\_\_\_

NOTES LOEFFLER

H.C. Reed

R.C. Kenneth

Holtzman

DATE 7-18-88

WEATHER Heavy Rain

TEMP. +85

ROUTE SR 795

COUNTY WOOD

TOWNSHIP LAKE

SECTION 22

T7 N R 12 E

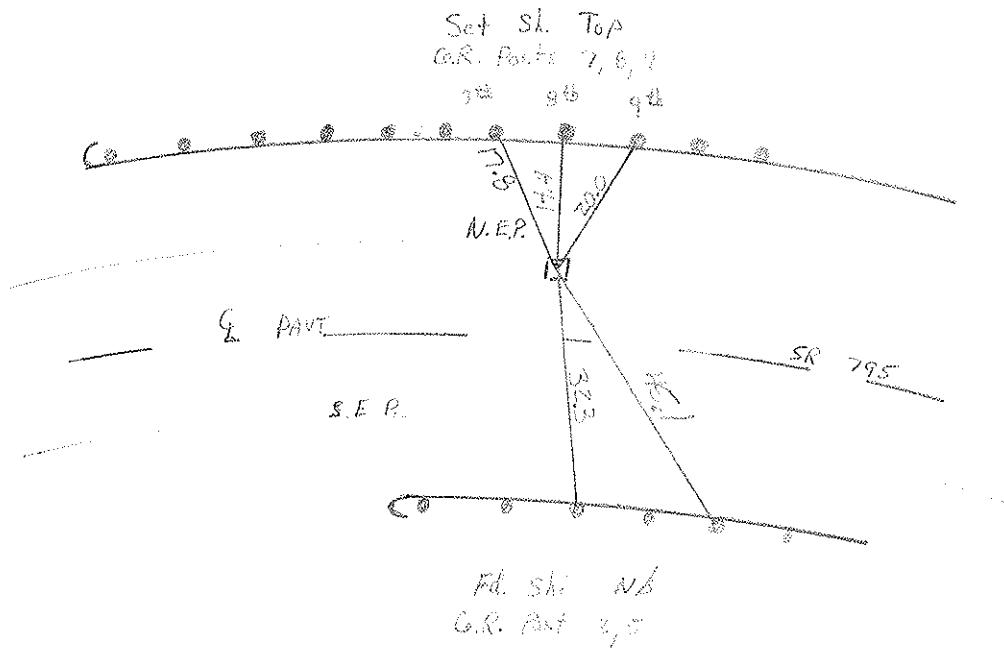
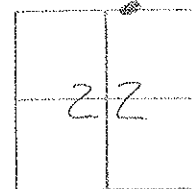
TYPE MONUMENT Mon. Box

ON SURFACE - BELOW BELOW

LEFT @ PAV'T. - RIGHT NO LEFT

LT TO NORTH EDGE PAVEMENT

S.L.M. 479+39



Fd. MON BOX  
BELOW SURFACE  
to N.E.P.  
to Q PAVT

| PERSONNEL | TITLE | PERSONNEL | TITLE |
|-----------|-------|-----------|-------|
| Stanc     | Notes |           |       |
| Michalak  | H.C.  |           |       |
| Farr      | R.C.  |           |       |

COUNTY Wood DATE 13 Sept. 71

S. R. 795 WEATHER Cool

SEC. I-280 - East TEMP. 68°

DESCRIPTION References to Control Points JOB NO. \_\_\_\_\_

