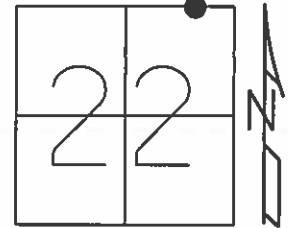


O.D.O.T. DISTRICT 2 SURVEY OFFICE (USE ONLY)

PERSONNEL _____ REFERENCE NO. 23 SHEET 1 OF 11
 NOTES LOEHRKE DATE 7/18/88 ROUTE SR 795
 H.C. REED WEATHER HAZY, HUMID COUNTY WOOD
 R.C. BARNHISEL TEMP. 85 TOWNSHIP LAKE
HOFFMAN SECTION 22
 T. 7 N. R. 12 E

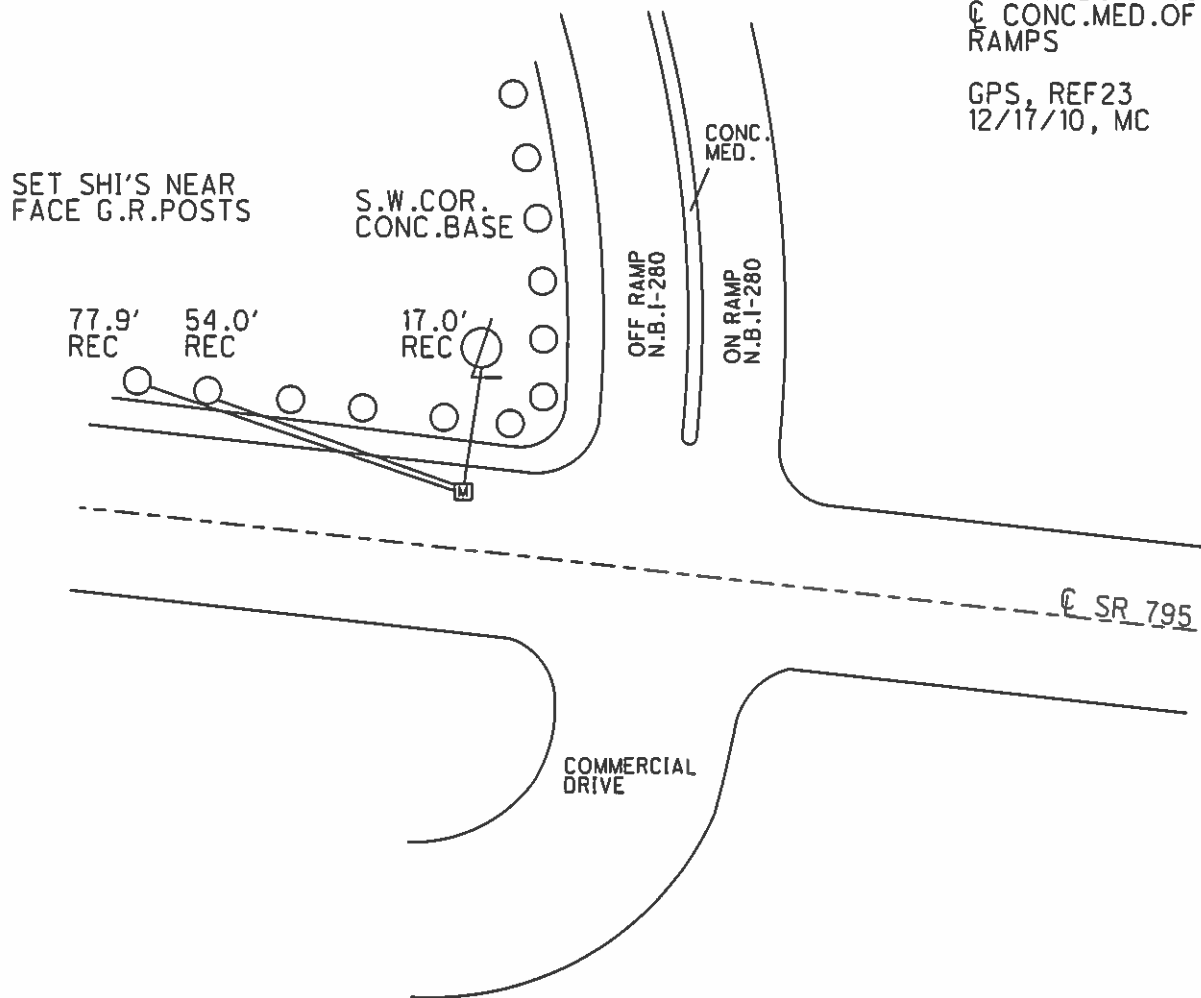
TYPE MONUMENT MONBOX
~~ON SURFACE~~ - BELOW BELOW
 LEFT - Q PAV'T - ~~RIGHT~~ 9.6'
3.3' TO N. EDGE PAVEMENT
 S.L.M. 487+53.44



Grid: Northing: 690894.779 Easting: 1706447.033

NOTE:
 FD MONBOX W.OF
 Q CONC.MED.OF
 RAMPS

GPS, REF23
 12/17/10, MC



O.D.O.T. DISTRICT 2 SURVEY OFFICE

PERSONNEL

REFERENCE NO. 23

SHEET _____ OF _____

NOTES LOEHRKE

H.C. Reed

R.C. BARNHISEL

Hoffman

DATE 7-18-88

WEATHER HAZY Humid

TEMP. +85

ROUTE SR. 795

COUNTY WOOD

TOWNSHIP LAKE

SECTION 22

T 5 N R 12 E

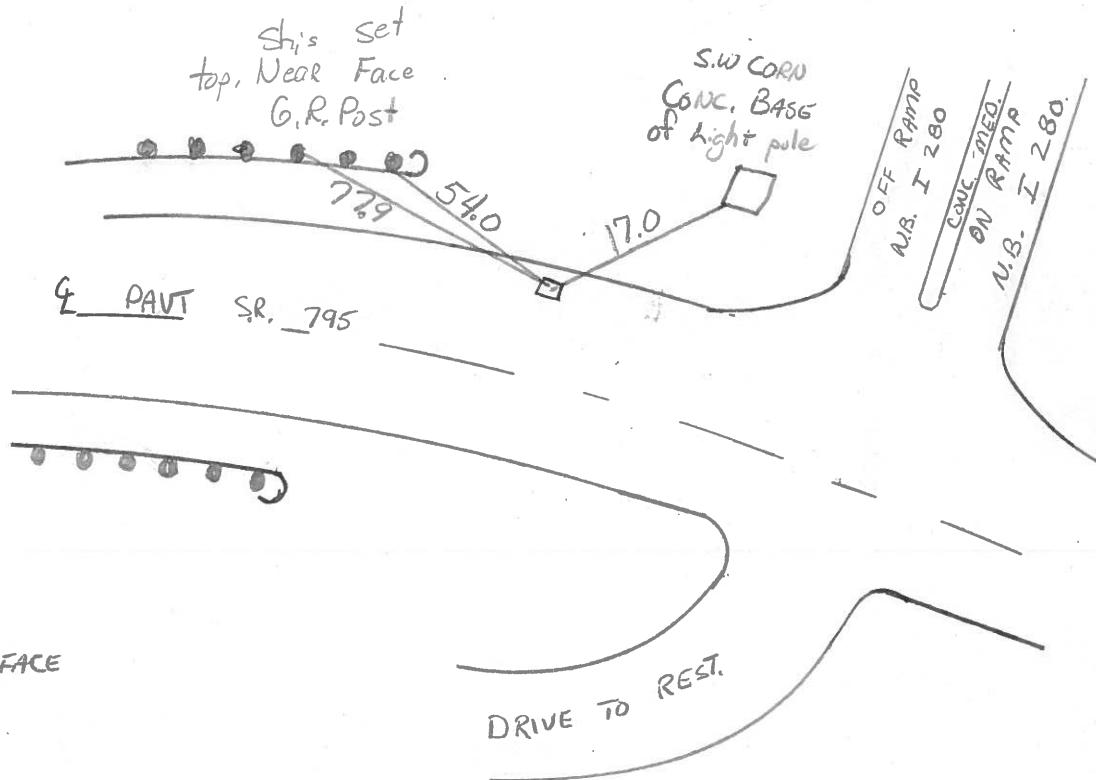
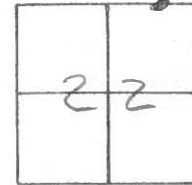
TYPE MONUMENT MON BOX

ON SURFACE - BELOW BELOW

LEFT - & PAV'T. - RIGHT 26 LEFT

33 TO NORTH EDGE PAVEMENT

S.L.M. 492 + 74



Fd. MON BOX
BELOW SURFACE

33 TO N.E.P

9.6 LF of &

w of &
CONC. MED. OF RAMPS.

PERSONNEL	TITLE	PERSONNEL	TITLE	COUNTY	DATE	WEATHER	TEMP.
Stone	Notes			Wood	13 Sept. 71		
Michalak	H.C.			S. R. 795		Cool	
Farr	R.C.			SEC. I-280 - East			68°

