

O.D.O.T. DISTRICT 2 SURVEY OFFICE (USE ONLY)

PERSONNEL

REFERENCE NO. 1

SHEET 1 OF 21

NOTES GARRETT

DATE 7/6/20

ROUTE SR 108

H.C. LEU

WEATHER PTLY CLOUDY

COUNTY HENRY

R.C. MAHLER

TEMP. 93°

TOWNSHIP PLEASANT

AUBLE

SECTION 35

DWG BY NIESE

PID 95739

T 3 N R 6 E

TYPE MONUMENT MAG/WASHER

ON SURFACE - ~~BELOW~~ ON

OFFSET \odot PAVEMENT ON LT : RT

10.1' TO LT EDGE PAVEMENT

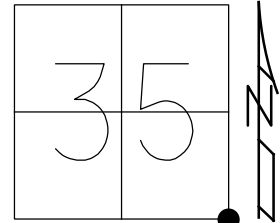
STATION: 0+00

HORZ.DATUM: NAD83 (2011)

GEOID: NAVD88 2012A

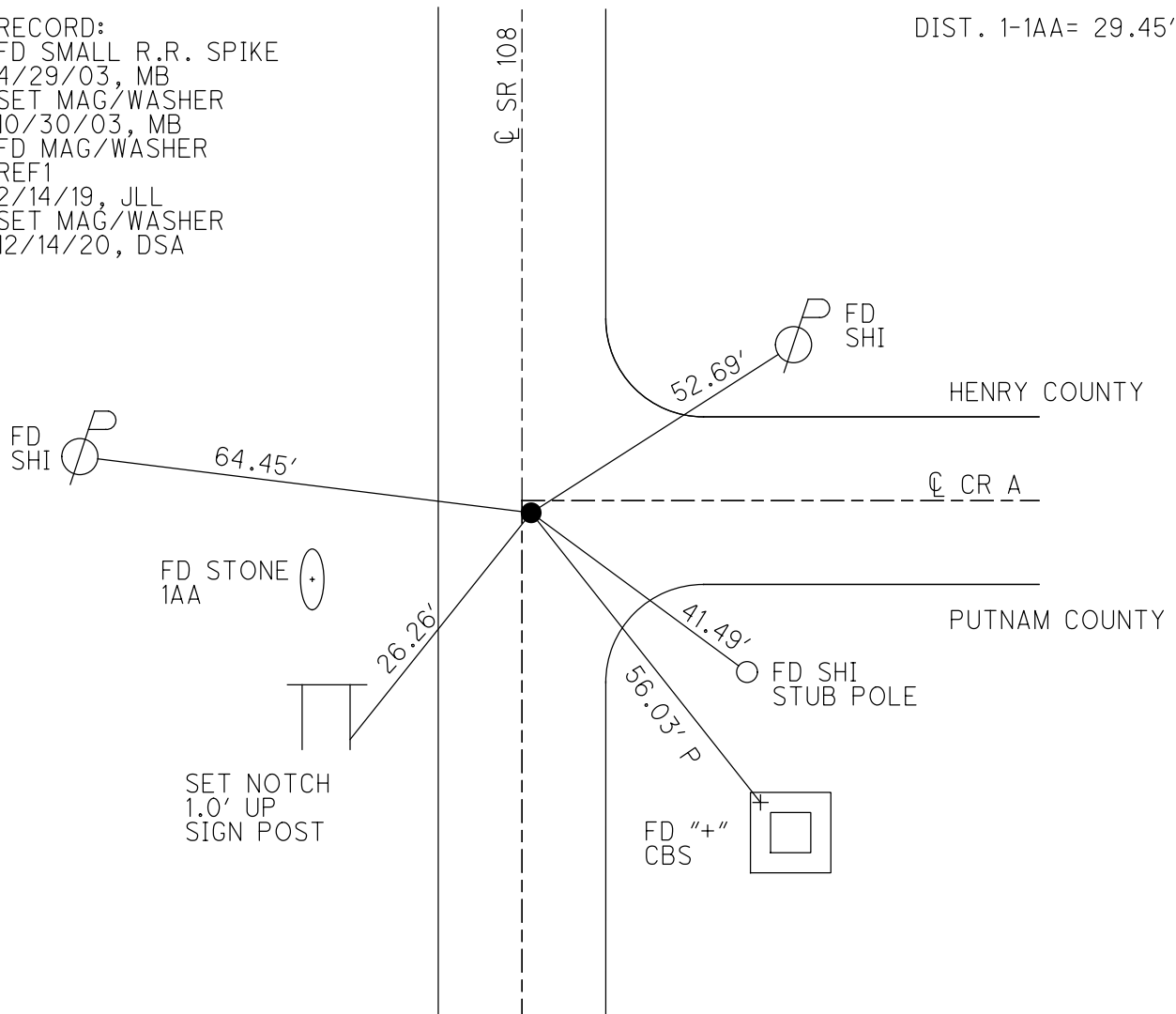
GRID: NORTHING: 550587.432

EASTING: 1519269.750



RECORD:
 FD SMALL R.R. SPIKE
 4/29/03, MB
 SET MAG/WASHER
 10/30/03, MB
 FD MAG/WASHER
 REF1
 2/14/19, JLL
 SET MAG/WASHER
 12/14/20, DSA

DIST. 1-1AA= 29.45'

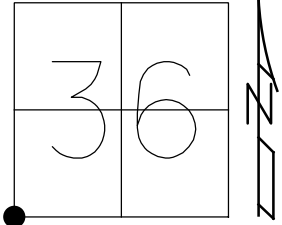


O.D.O.T. DISTRICT 2 SURVEY OFFICE (USE ONLY)

PERSONNEL _____ REFERENCE NO. 1 AA SHEET 2 OF 21
 NOTES GARRETT DATE 7/6/20 ROUTE SR 108
 H.C. LEU WEATHER PTLY CLOUDY COUNTY HENRY
 R.C. MAHLER TEMP. 93° TOWNSHIP PLEASANT
AUBLE SECTION 36
 DWG BY NIESE PID 95739 T 3 N R 6 E

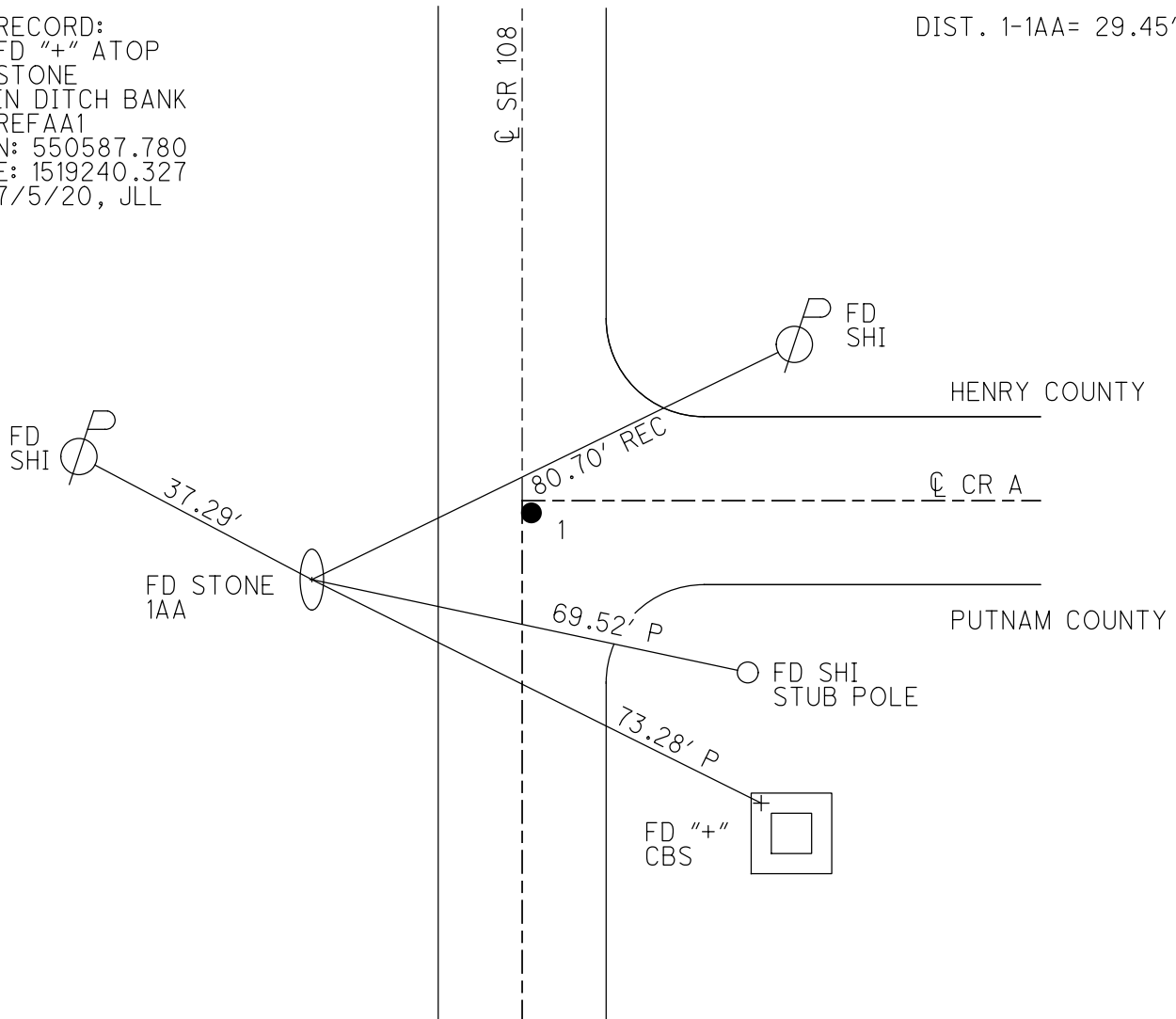
TYPE MONUMENT STONE W/ X
 ON SURFACE - ~~BELOW~~ ON
 OFFSET 0 PAVEMENT - LT : RT
16'± TO LT EDGE PAVEMENT
 STATION: 0+00

HORIZ.DATUM: NAD83 (2011) GEOID: NAVD88 2012A
 GRID: NORTHING: 550587.779 EASTING: 1519240.327



RECORD:
 FD "+" ATOP
 STONE
 IN DITCH BANK
 REFAA1
 N: 550587.780
 E: 1519240.327
 7/5/20, JLL

DIST. 1-1AA= 29.45'



O.D.O.T. DISTRICT 2 SURVEY OFFICE (USE ONLY)

PERSONNEL

REFERENCE NO. 1 A

SHEET 3 OF 21

NOTES GARRETT
 H.C. LEU
 R.C. MAHLER
AUBLE

DATE 7/6/20
 WEATHER CLEAR
 TEMP. 81°

ROUTE SR 108
 COUNTY HENRY
 TOWNSHIP PLEASANT
 SECTION 35

DWG BY NIESE PID 95739

T 3 N R 6 E

TYPE MONUMENT 1/2" IPIPE

~~ON SURFACE~~ - BELOW 6.5'

OFFSET Q PAVEMENT 8.8' LT : ~~RT~~

1.7' TO LT EDGE PAVEMENT

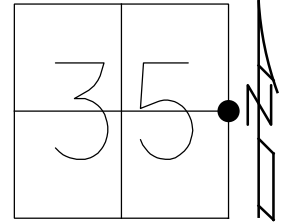
STATION: 26+42.28

HORZ.DATUM: NAD83 (2011)

GEOID: NAVD88 2012A

GRID: NORTHING: 553229.869

EASTING: 1519278.304



RECORD:
 FD 1/2" IPIPE
 OVER STONE
 FD P.K./WASHER
 3" DOWN
 4/29/03, MB
 SET MAG/WASHER
 10/30/03, MB
 FD MAG NAIL
 2/14/19, JLL
 FD MAG NAIL
 ON SURFACE
 FD SM R.R.SPIKE
 5" DOWN
 REFA1
 FD 1/2" IPIPE
 6.5" DOWN
 REFA1P
 HIT CLAY
 15" DOWN
 7/6/20, JLL
 SET MAG/WASHER
 12/14/20, DSA

FD
SHI



41.77'

Q SR 108

37.25'

37.47'

40.80'



FD
SHI

SET NOTCH
2' UP
STOP SIGN

Q CR A-2



CNTR OF MOST
WESTERNLY
METAL PIPE IN
CONCRETE PAD

O.D.O.T. DISTRICT 2 SURVEY OFFICE (USE ONLY)

PERSONNEL

REFERENCE NO. 2

SHEET 4 OF 21

NOTES GARRETT

DATE 7/7/20

ROUTE SR 108

H.C. AUBLE

WEATHER SUNNY

COUNTY HENRY

R.C. MAHLER

TEMP. 79°

TOWNSHIP PLEASANT

DWG BY NIESE PID 95739

SECTION 35

T 3 N R 6 E

TYPE MONUMENT SM R.R. SPIKE

~~ON SURFACE~~ - BELOW 3"

OFFSET \odot PAVEMENT 8.4' LT : ~~RT~~

1.0' TO LT EDGE PAVEMENT

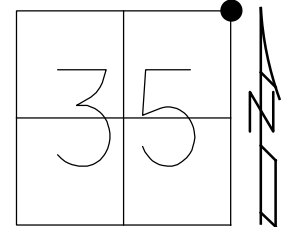
STATION: 52+85.76

HORZ. DATUM: NAD83 (2011)

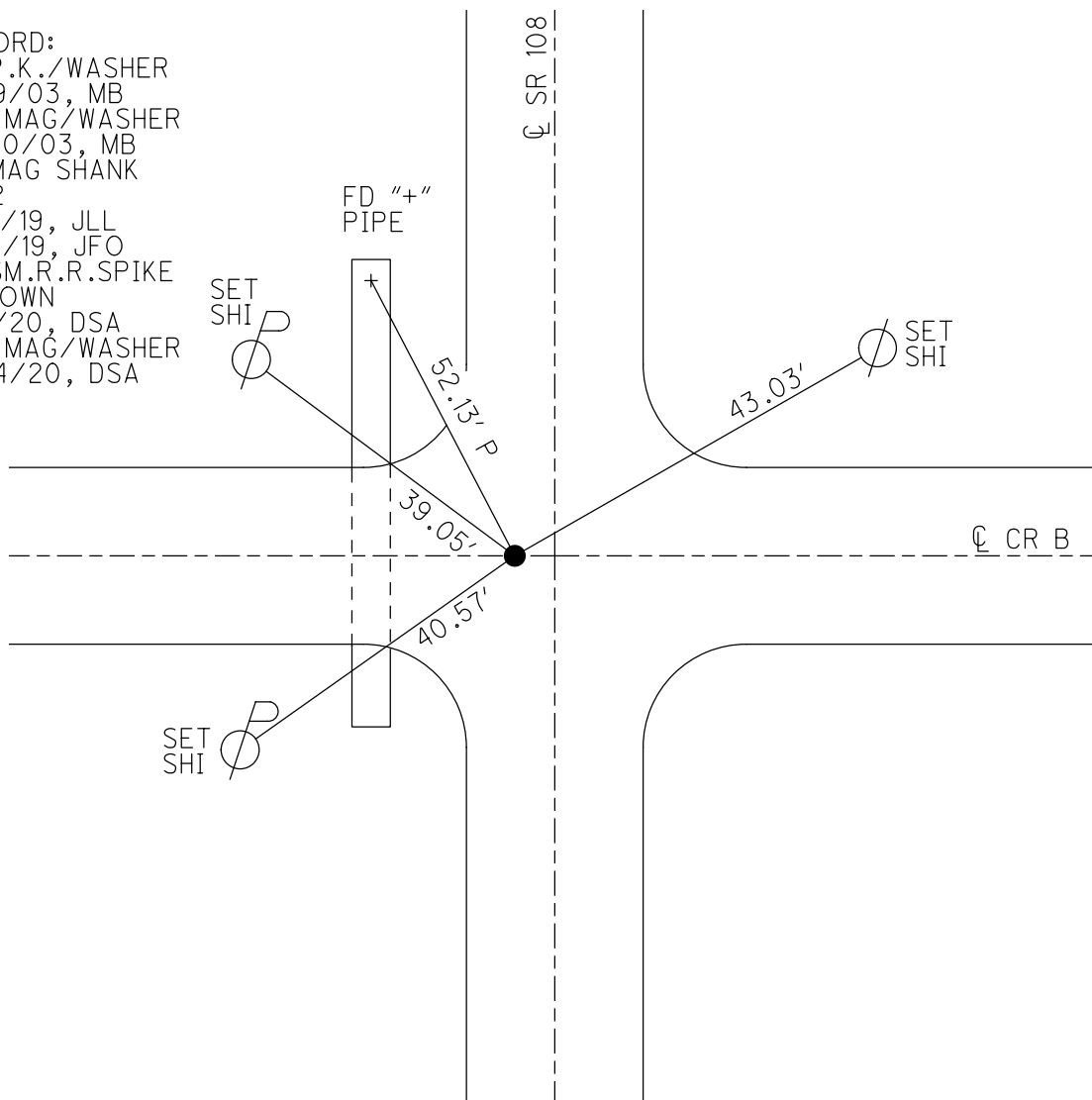
GEOID: NAVD88 2012A

GRID: NORTHING: 555873.073

EASTING: 1519310.038



RECORD:
 FD P.K./WASHER
 4/29/03, MB
 SET MAG/WASHER
 10/30/03, MB
 FD MAG SHANK
 REF2
 2/14/19, JLL
 10/4/19, JFO
 FD SM.R.R. SPIKE
 3" DOWN
 7/7/20, DSA
 SET MAG/WASHER
 12/14/20, DSA



O.D.O.T. DISTRICT 2 SURVEY OFFICE (USE ONLY)

PERSONNEL _____ REFERENCE NO. 2 A SHEET 5 OF 21
 NOTES GARRETT DATE 7/7/20 ROUTE SR 108
 H.C. AUBLE WEATHER SUNNY COUNTY HENRY
 R.C. MAHLER TEMP. 79° TOWNSHIP PLEASANT
 DWG BY NIESE PID 95739 SECTION 26
 T 3 N R 6 E

TYPE MONUMENT R.R.SPIKE

~~ON SURFACE~~ - BELOW 2.5"

OFFSET \odot PAVEMENT 9.3' ~~LT~~ : RT

- TO - EDGE PAVEMENT

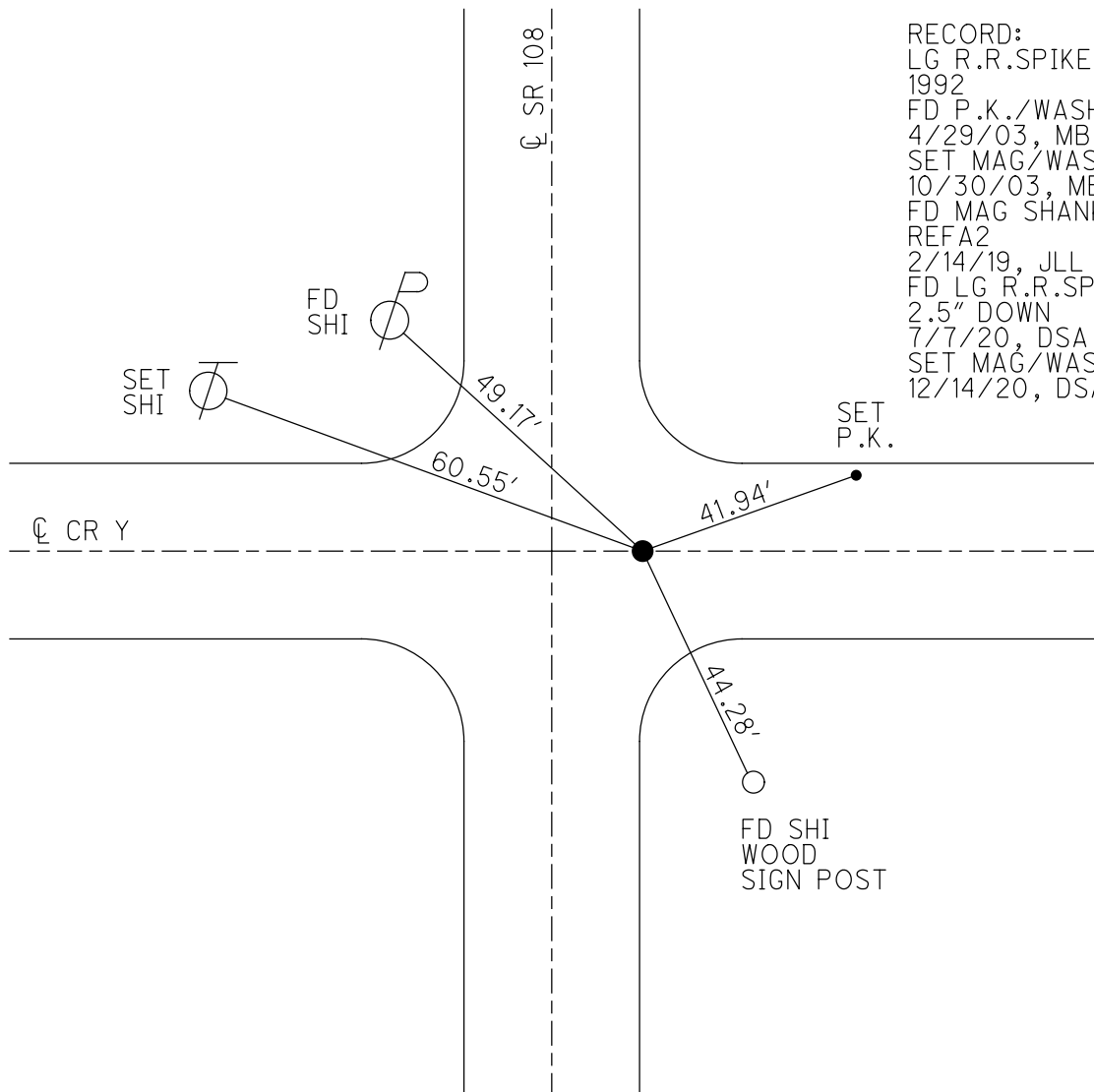
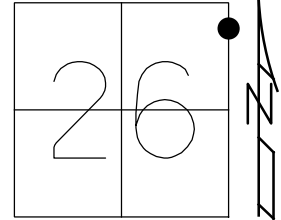
STATION: 91+67.42

HORZ.DATUM: NAD83 (2011)

GEOID: NAVD88 2012A

GRID: NORTHING: 559754.419

EASTING: 1519358.887

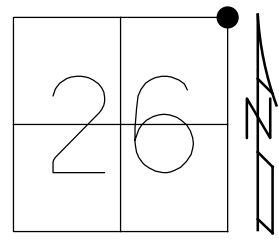


RECORD:
 LG R.R.SPIKE
 1992
 FD P.K./WASHER
 4/29/03, MB
 SET MAG/WASHER
 10/30/03, MB
 FD MAG SHANK
 REFA2
 2/14/19, JLL
 FD LG R.R.SPIKE
 2.5" DOWN
 7/7/20, DSA
 SET MAG/WASHER
 12/14/20, DSA

O.D.O.T. DISTRICT 2 SURVEY OFFICE (USE ONLY)

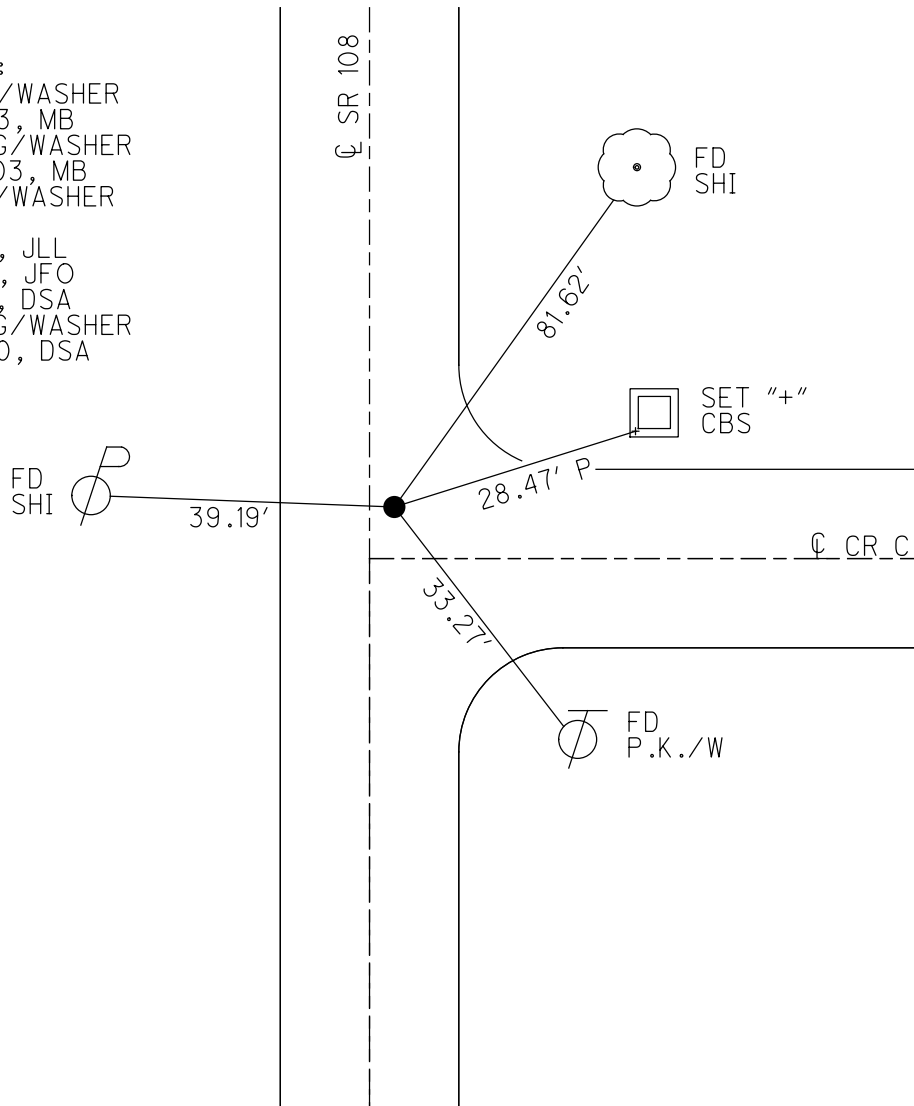
PERSONNEL _____ REFERENCE NO. 3 SHEET 6 OF 21
 NOTES GARRETT DATE 7/7/20 ROUTE SR 108
 H.C. AUBLE WEATHER SUNNY COUNTY HENRY
 R.C. MAHLER TEMP. 79° TOWNSHIP PLEASANT
 DWG BY NIESE PID 95739 SECTION 26
 T 3 N R 6 E

TYPE MONUMENT MAG/WASHER
 ON SURFACE - ~~BELOW~~ ON
 OFFSET 0.8' LT : RT
10.8' TO LT EDGE PAVEMENT
 STATION: 105+96.53



HORZ. DATUM: NAD83 (2011) GEOID: NAVD88 2012A
 GRID: NORTHING: 561183.421 EASTING: 1519376.840

RECORD:
 FD P.K./WASHER
 4/29/03, MB
 SET MAG/WASHER
 10/30/03, MB
 FD MAG/WASHER
 REF3
 2/14/19, JLL
 10/4/19, JFO
 7/7/20, DSA
 SET MAG/WASHER
 12/14/20, DSA



O.D.O.T. DISTRICT 2 SURVEY OFFICE (USE ONLY)

PERSONNEL

REFERENCE NO. 4

SHEET 7 OF 21

NOTES GARRETT

DATE 7/7/20

ROUTE SR 108

H.C. AUBLE

WEATHER CLEAR

COUNTY HENRY

R.C. MAHLER

TEMP. 82°

TOWNSHIP PLEASANT

SECTION 23

DWG BY NIESE PID 95739

T 3 N R 6 E

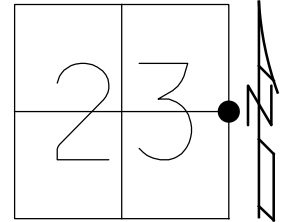
TYPE MONUMENT MAG/WASHER

ON SURFACE - ~~BELOW~~ ON

OFFSET \odot PAVEMENT 6.0' LT : ~~RT~~

- TO - EDGE PAVEMENT

STATION: 132+50.40



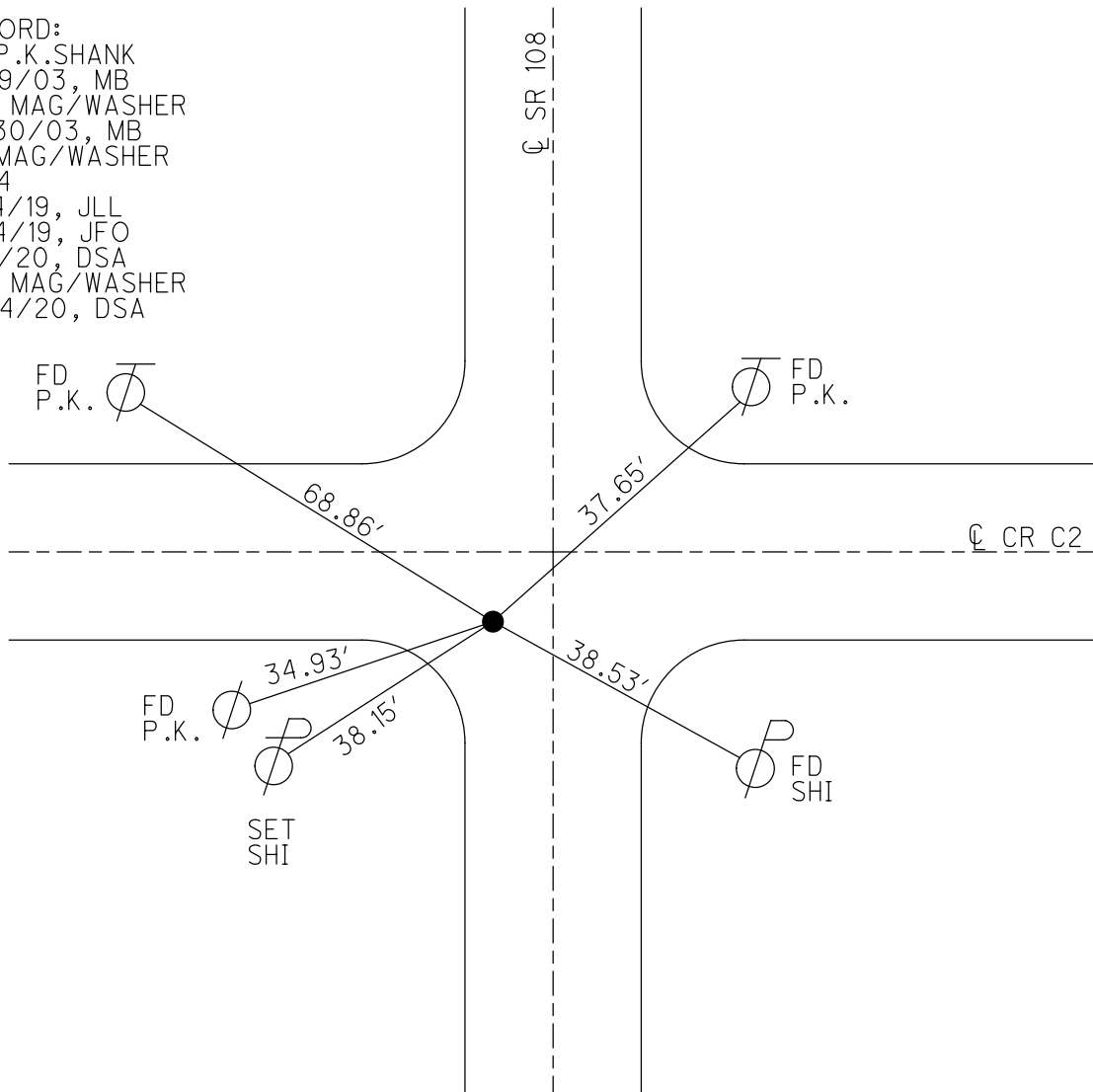
HORZ. DATUM: NAD83 (2011)

GEOID: NAVD88 2012A

GRID: NORTHING: 563837.068

EASTING: 1519411.947

RECORD:
 FD P.K. SHANK
 4/29/03, MB
 SET MAG/WASHER
 10/30/03, MB
 FD MAG/WASHER
 REF4
 2/14/19, JLL
 10/4/19, JFO
 7/7/20, DSA
 SET MAG/WASHER
 12/14/20, DSA



O.D.O.T. DISTRICT 2 SURVEY OFFICE (USE ONLY)

PERSONNEL

REFERENCE NO. 5

SHEET 8 OF 21

NOTES GARRETT

DATE 7/7/20

ROUTE SR 108

H.C. AUBLE

WEATHER CLEAR

COUNTY HENRY

R.C. MAHLER

TEMP. 87°

TOWNSHIP PLEASANT

SECTION 23

DWG BY NIESE

PID 95739

T 3 N R 6 E

TYPE MONUMENT MAG/WASHER

ON SURFACE - ~~BELOW~~ ON

OFFSET \odot PAVEMENT 6.7' LT : RT

4.0' TO LT EDGE PAVEMENT

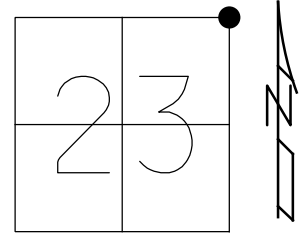
STATION: 158+86.49

HORZ. DATUM: NAD83 (2011)

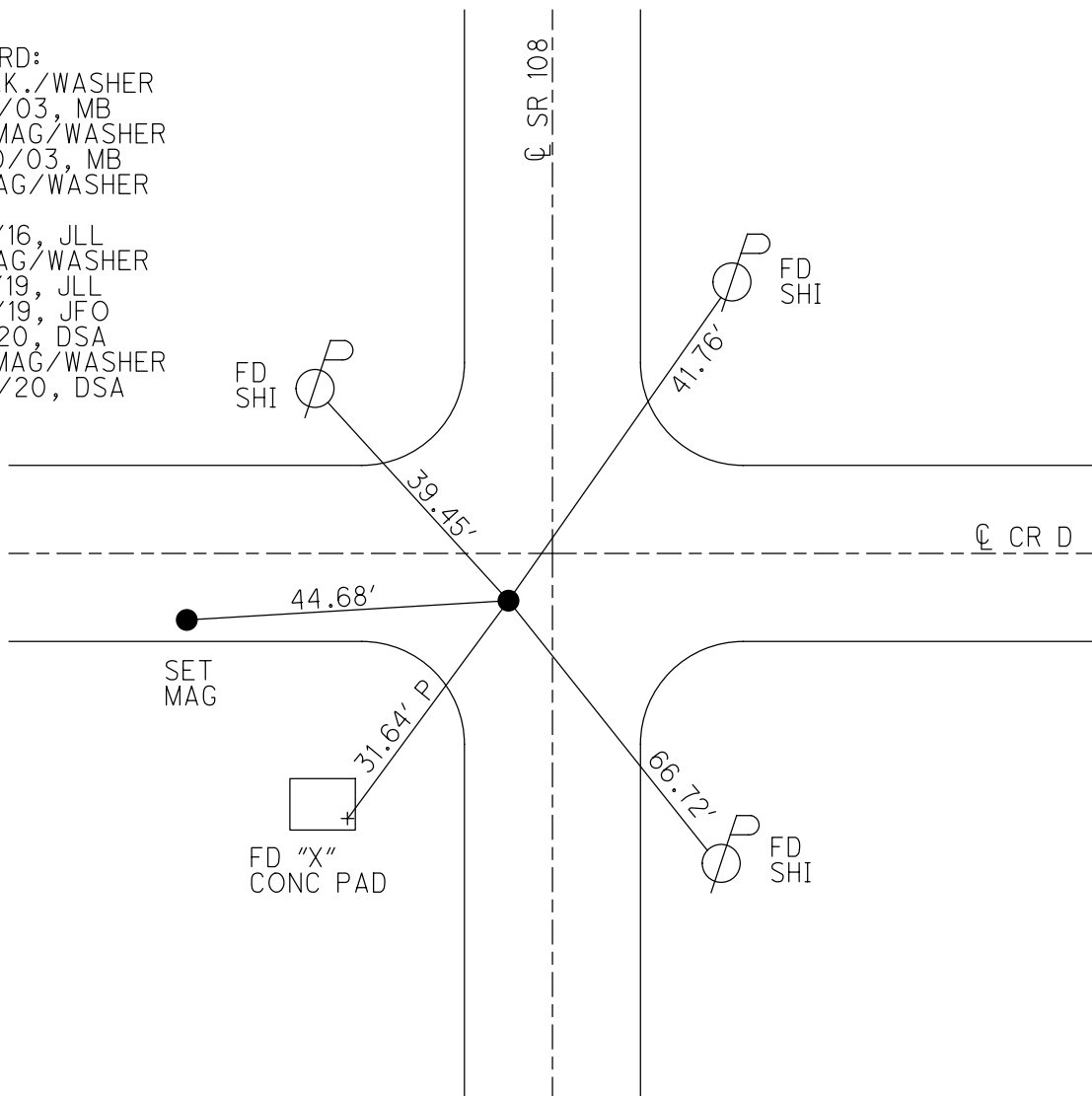
GEOID: NAVD88 2012A

GRID: NORTHING: 566472.981

EASTING: 1519442.201



RECORD:
 FD P.K./WASHER
 4/30/03, MB
 SET MAG/WASHER
 10/30/03, MB
 FD MAG/WASHER
 REF5
 2/10/16, JLL
 FD MAG/WASHER
 2/14/19, JLL
 10/4/19, JFO
 7/7/20, DSA
 SET MAG/WASHER
 12/14/20, DSA



O.D.O.T. DISTRICT 2 SURVEY OFFICE (USE ONLY)

PERSONNEL

REFERENCE NO. 5 A

SHEET 9 OF 21

NOTES GARRETT DATE 7/7/20
 H.C. AUBLE WEATHER SUNNY
 R.C. MAHLER TEMP. 88°

ROUTE SR 108
 COUNTY HENRY
 TOWNSHIP PLEASANT
 SECTION 14

DWG BY NIESE PID 95739

T 3 N R 6 E

TYPE MONUMENT MAG/WASHER

ON SURFACE - ~~BELOW~~ ON

OFFSET 7.3' $\text{\textcircled{C}}$ PAVEMENT 3' LT : ~~RT~~

7.3' TO LT EDGE PAVEMENT

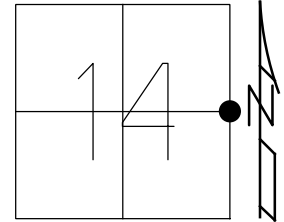
STATION: 185+45.16

HORZ.DATUM: NAD83 (2011)

GEOID: NAVD88 2012A

GRID: NORTHING: 569131.476

EASTING: 1519472.369



SET MAG
ASPHALT DR

SET
SHI



43.99'

48.46'

36.57'



FD
SHI

$\text{\textcircled{C}}$ SR 108

RECORD:
 FD P.K./WASHER
 4/30/03, MB
 SET MAG/WASHER
 10/30/03, MB
 FD MAG/WASHER
 REF6
 2/10/16, JLL
 FD MAG/WASHER
 REF6
 2/14/19, JLL
 10/4/19, JFO
 7/7/20, DSA
 SET MAG/WASHER
 12/14/20, DSA

O.D.O.T. DISTRICT 2 SURVEY OFFICE (USE ONLY)

PERSONNEL

REFERENCE NO. 6

SHEET 10 OF 24

NOTES BRUMBAUGH
 H.C. BARNHISEL
 R.C. RYALL
CANTERBURY

DATE 4/30/03
 WEATHER PTLY.CLOUDY
 TEMP. 55°

ROUTE SR 108
 COUNTY HENRY
 TOWNSHIP PLEASANT
 SECTION 14
 T 3 N R 6 E

DWG BY RHOADES PID _____

TYPE MONUMENT P.K.SHANK

ON SURFACE - ~~BELOW~~ ON _____

OFFSET ☉ PAVEMENT 1.3' LT : ~~RT~~

8.5' TO LT EDGE PAVEMENT

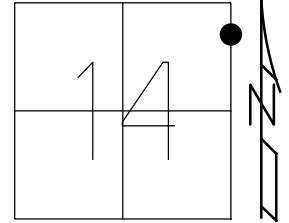
STATION: 205+46

HORZ.DATUM: _____

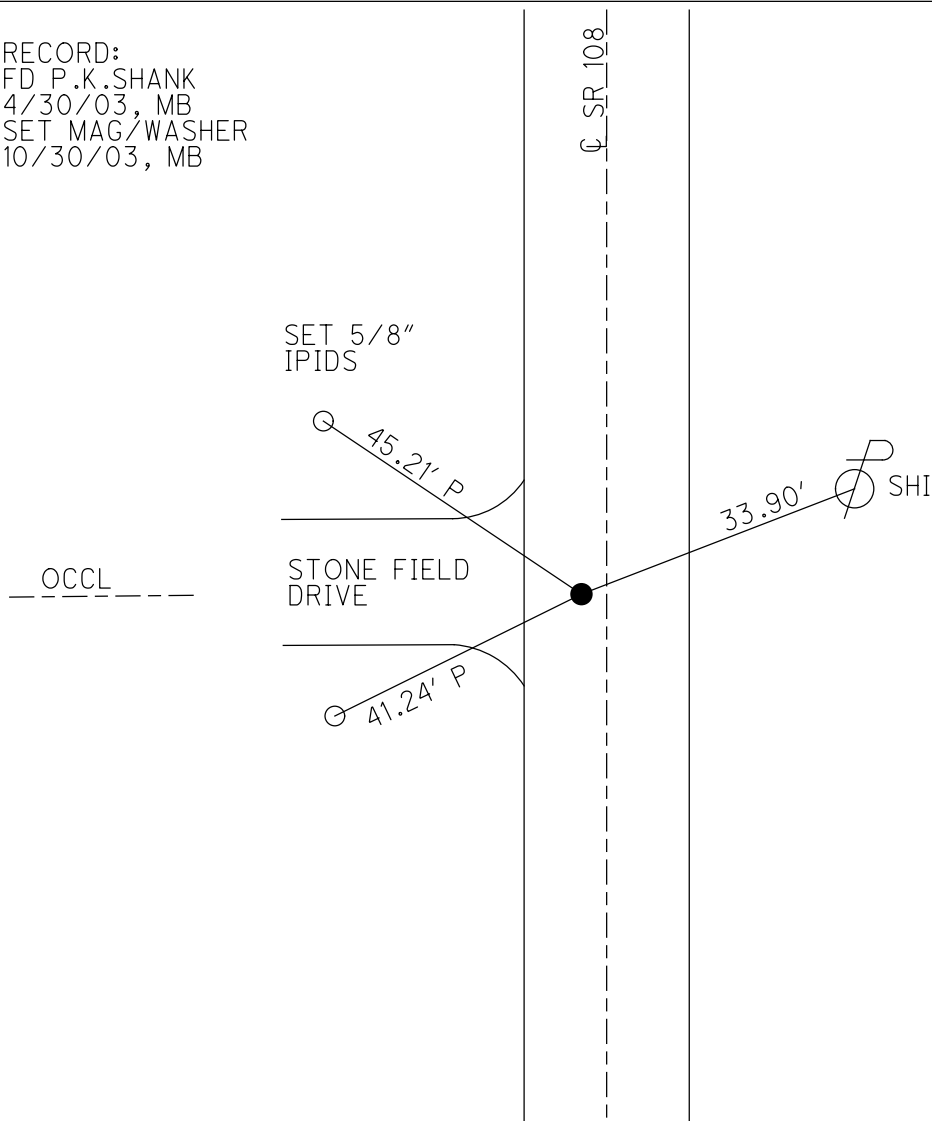
GEOID: _____

GRID: NORTHING: _____

EASTING: _____



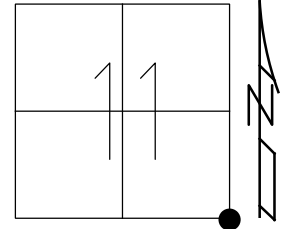
RECORD:
 FD P.K.SHANK
 4/30/03, MB
 SET MAG/WASHER
 10/30/03, MB



O.D.O.T. DISTRICT 2 SURVEY OFFICE (USE ONLY)

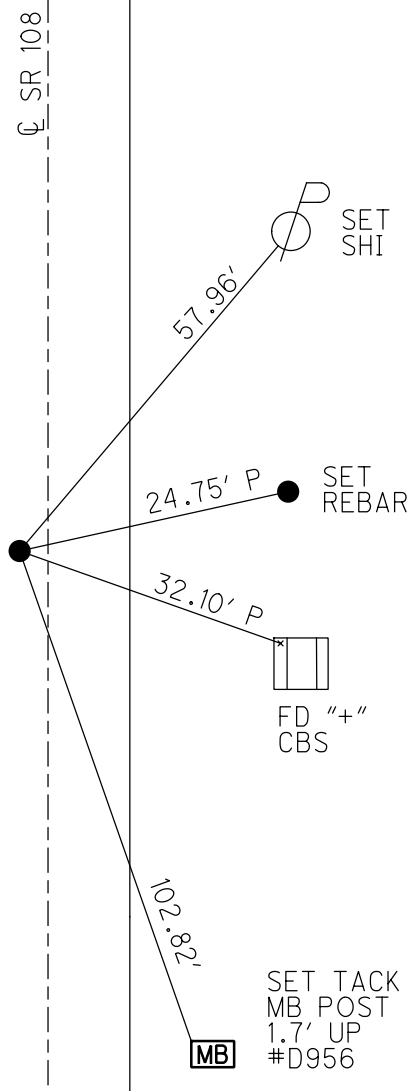
PERSONNEL _____ REFERENCE NO. 7 SHEET 10 OF 21
 NOTES GARRETT DATE 7/7/20 ROUTE SR 108
 H.C. AUBLE WEATHER SUNNY COUNTY HENRY
 R.C. MAHLER TEMP. 89° TOWNSHIP PLEASANT
 DWG BY NIESE PID 95739 SECTION 11
 T 3 N R 6 E

TYPE MONUMENT MAG/WASHER
 ON SURFACE - ~~BELOW~~ ON
 OFFSET Q PAVEMENT 4.5' LT : ~~RT~~
5.9' TO LT EDGE PAVEMENT
 STATION: 212+03.38



HORZ. DATUM: NAD83 (2011) GEOID: NAVD88 2012A
 GRID: NORTHING: 571789.538 EASTING: 1519502.008

RECORD:
 FD P.K./WASHER
 4/30/03, MB
 SET MAG/WASHER
 10/30/03, MB
 FD MAG/WASHER
 REF7
 2/10/16, JLL
 FD MAG/WASHER
 REF7
 2/14/19, JLL
 10/4/19, JFO
 7/7/20, DSA
 SET MAG/WASHER
 12/14/20, DSA



O.D.O.T. DISTRICT 2 SURVEY OFFICE (USE ONLY)

PERSONNEL

REFERENCE NO. 7 A

SHEET 12 OF 24

NOTES HOFFMAN
H.C. HOUSEHOLDER
R.C. LOEHRKE
GRIFFITH

DATE 1/22/82
WEATHER SNOW, WINDY
TEMP. 14°

ROUTE SR 108
COUNTY HENRY
TOWNSHIP PLEASANT
SECTION 11
T 3 N R 6 E

DWG BY RHOADES PID _____

TYPE MONUMENT P.K.NAIL

ON SURFACE - ~~BELOW~~ ON _____

OFFSET CL PAVEMENT 4.1' LT : ~~RT~~

5.8' TO LT EDGE PAVEMENT

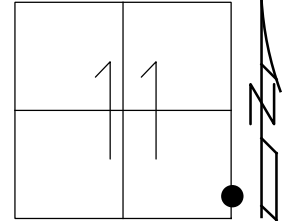
STATION: 214+14.20

HORZ.DATUM: _____

GEOID: _____

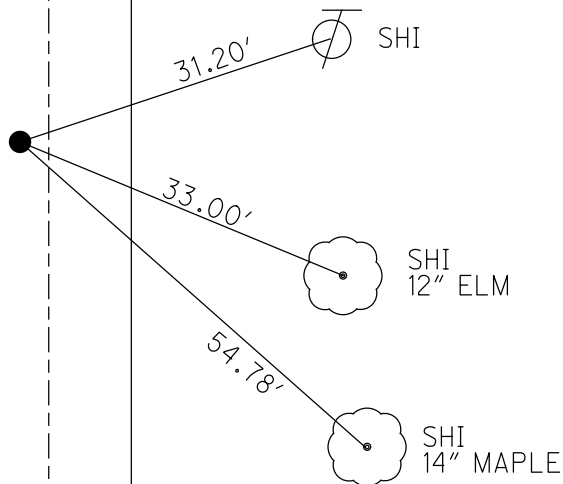
GRID: NORTHING: _____

EASTING: _____



RECORD:
SET P.K.NAIL
F/CL BRIDGE CONTROL
1/22/82, CL
D.N.RESET
9/92, CL

CL SR 108



O.D.O.T. DISTRICT 2 SURVEY OFFICE (USE ONLY)

PERSONNEL

REFERENCE NO. 7 B

SHEET 13 OF 24

NOTES HOFFMAN

DATE 1/22/82

ROUTE SR 108

H.C. HOUSEHOLDER

WEATHER SNOW, WINDY

COUNTY HENRY

R.C. LOEHRKE

TEMP. 14°

TOWNSHIP PLEASANT

GRIFFITH

SECTION 11

DWG BY RHOADES

PID _____

T 3 N R 6 E

TYPE MONUMENT P.K.NAIL

ON SURFACE - ~~BELOW~~ ON

OFFSET \odot PAVEMENT 4.1' LT : ~~RT~~

5.8' TO LT EDGE PAVEMENT

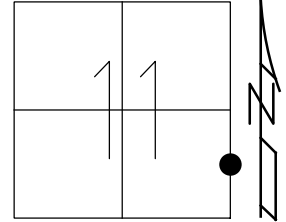
STATION: 221+14.20

HORZ.DATUM: _____

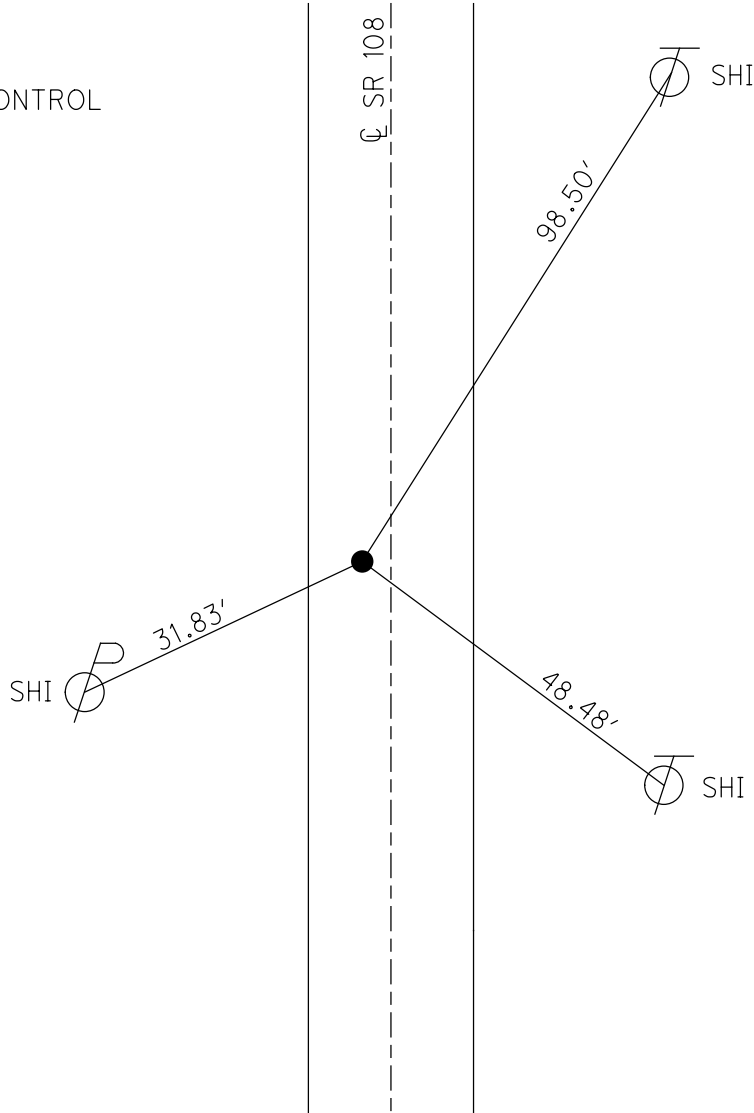
GEOID: _____

GRID: NORTHING: _____

EASTING: _____



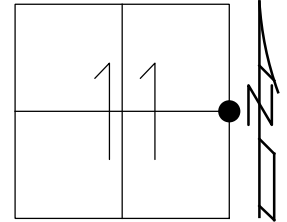
RECORD:
 SET P.K.NAIL
 F/CL BRIDGE CONTROL
 1/22/82, CL
 D.N.RESET
 9/92, CL



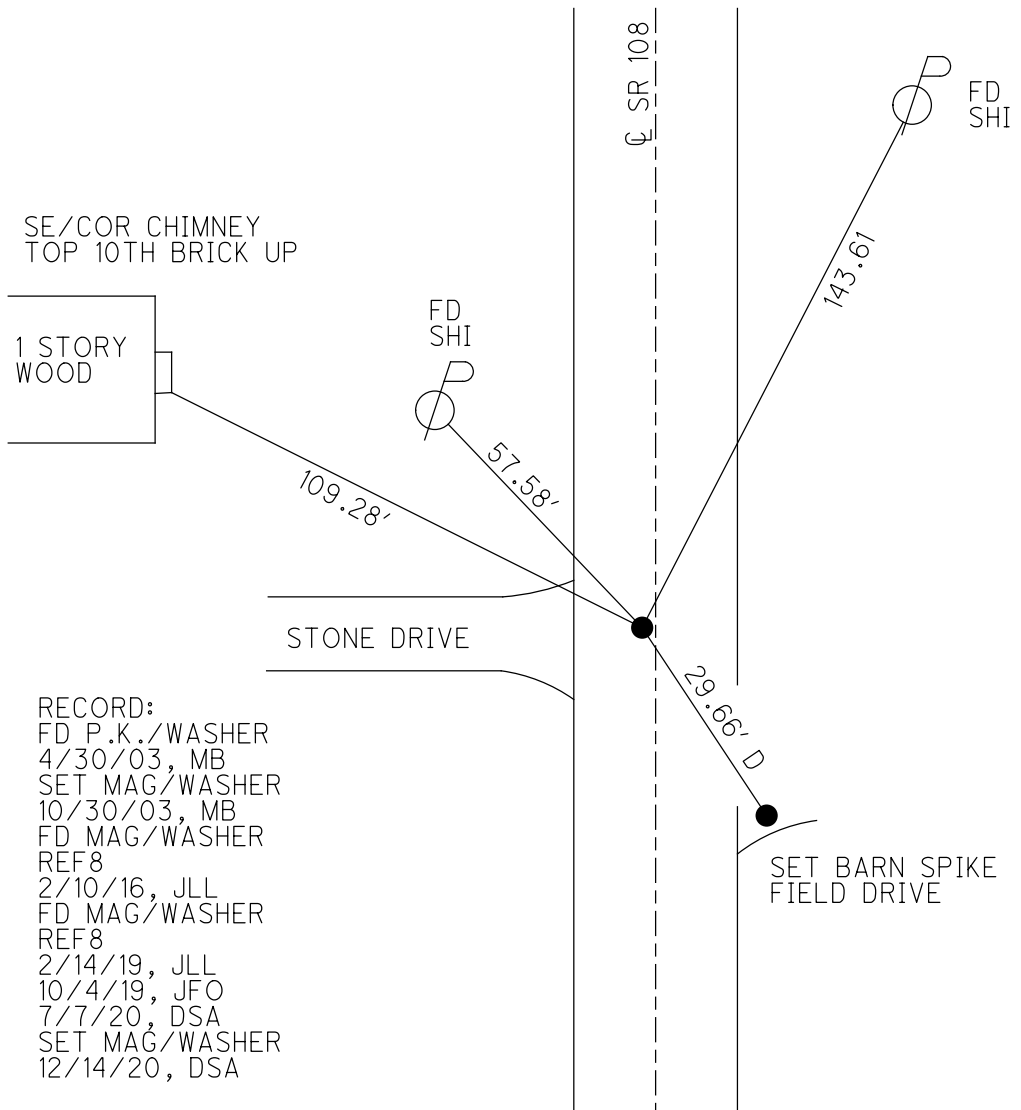
O.D.O.T. DISTRICT 2 SURVEY OFFICE (USE ONLY)

PERSONNEL _____ REFERENCE NO. 8 SHEET 11 OF 21
 NOTES GARRETT DATE 7/7/20 ROUTE SR 108
 H.C. AUBLE WEATHER SUNNY COUNTY HENRY
 R.C. MAHLER TEMP. 90° TOWNSHIP PLEASANT
 DWG BY NIESE PID 95739 SECTION 11
 T 3 N R 6 E

TYPE MONUMENT MAG/WASHER
 ON SURFACE - ~~BELOW~~ ON
 OFFSET Q PAVEMENT 2.0' LT : RT
8.4' TO LT EDGE PAVEMENT
 STATION: 238+48.31



HORZ. DATUM: NAD83 (2011) GEOID: NAVD88 2012A
 GRID: NORTHING: 574434.212 EASTING: 1519538.323



O.D.O.T. DISTRICT 2 SURVEY OFFICE (USE ONLY)

PERSONNEL

REFERENCE NO. 9

SHEET 12 OF 21

NOTES GARRETT

DATE 7/7/20

ROUTE SR 108

H.C. AUBLE

WEATHER SUNNY

COUNTY HENRY

R.C. MAHLER

TEMP. 90°

TOWNSHIP PLEASANT

SECTION 11

DWG BY NIESE PID 95739

T 3 N R 6 E

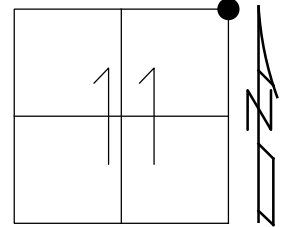
TYPE MONUMENT LG R.R.SPIKE

ON SURFACE - ~~BELOW~~ ON

OFFSET \odot PAVEMENT 39.05' LT : ~~RT~~

3.9' TO S EDGE PAVEMENT

STATION: 264+88.26



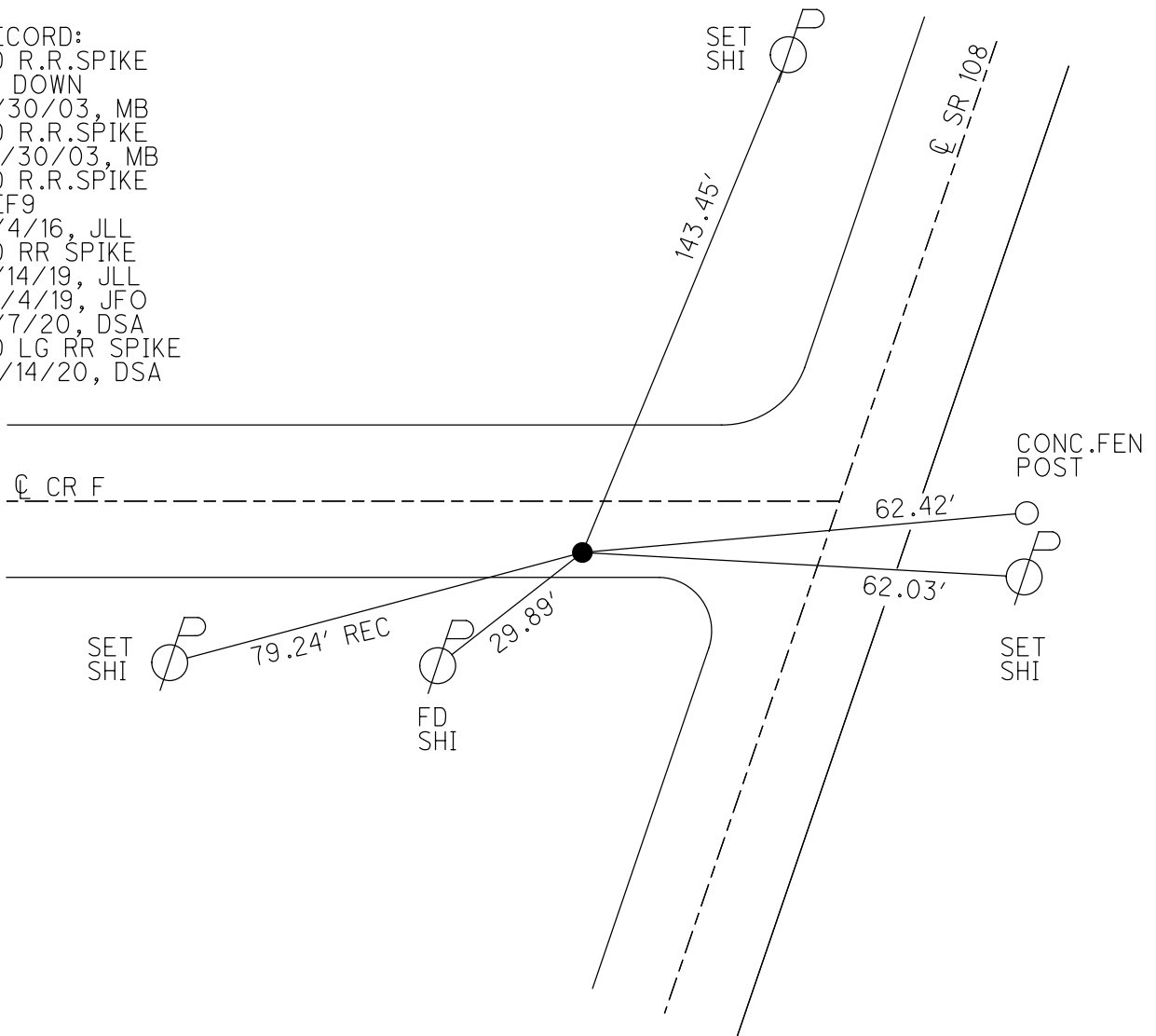
HORZ.DATUM: NAD83 (2011)

GEOID: NAVD88 2012A

GRID: NORTHING: 577079.304

EASTING: 1519550.917

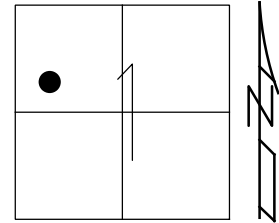
RECORD:
 FD R.R.SPIKE
 3" DOWN
 4/30/03, MB
 FD R.R.SPIKE
 10/30/03, MB
 FD R.R.SPIKE
 REF9
 2/4/16, JLL
 FD RR SPIKE
 2/14/19, JLL
 10/4/19, JFO
 7/7/20, DSA
 FD LG RR SPIKE
 12/14/20, DSA



O.D.O.T. DISTRICT 2 SURVEY OFFICE (USE ONLY)

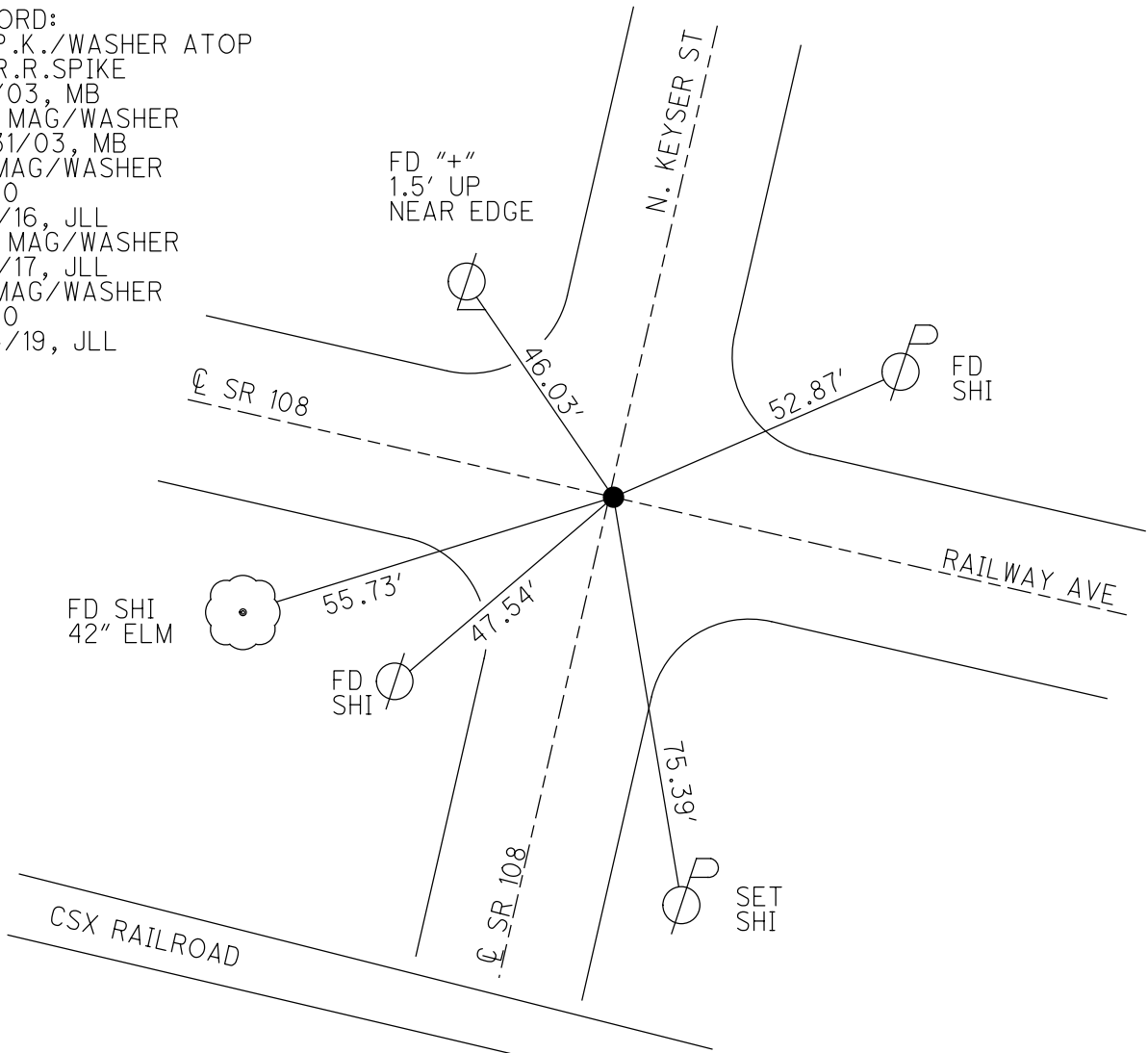
PERSONNEL _____ REFERENCE NO. 10 SHEET 13 OF 21
 NOTES GARRETT DATE 7/7/20 ROUTE SR 108
 H.C. AUBLE WEATHER SUNNY COUNTY HENRY
 R.C. MAHLER TEMP. 91° TOWNSHIP PLEASANT
 DWG BY NIESE PID 95739 SECTION 1
 T 3 N R 6 E

TYPE MONUMENT MAG/WASHER
 ON SURFACE - ~~BELOW~~ ON
 OFFSET \odot PAVEMENT ON LT : RT
- TO - EDGE PAVEMENT
 STATION: 303+03.05



HORZ. DATUM: NAD83 (2011) GEOID: NAVD88 2012A
 GRID: NORTHING: 580760.405 EASTING: 1520552.513

RECORD:
 FD P.K./WASHER ATOP
 SM.R.R.SPIKE
 5/1/03, MB
 SET MAG/WASHER
 10/31/03, MB
 FD MAG/WASHER
 REF10
 2/4/16, JLL
 SET MAG/WASHER
 8/4/17, JLL
 FD MAG/WASHER
 REF10
 2/14/19, JLL

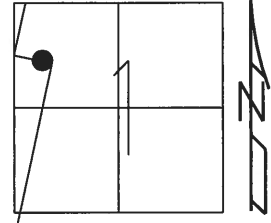


O.D.O.T. DISTRICT 2 SURVEY OFFICE (USE ONLY)

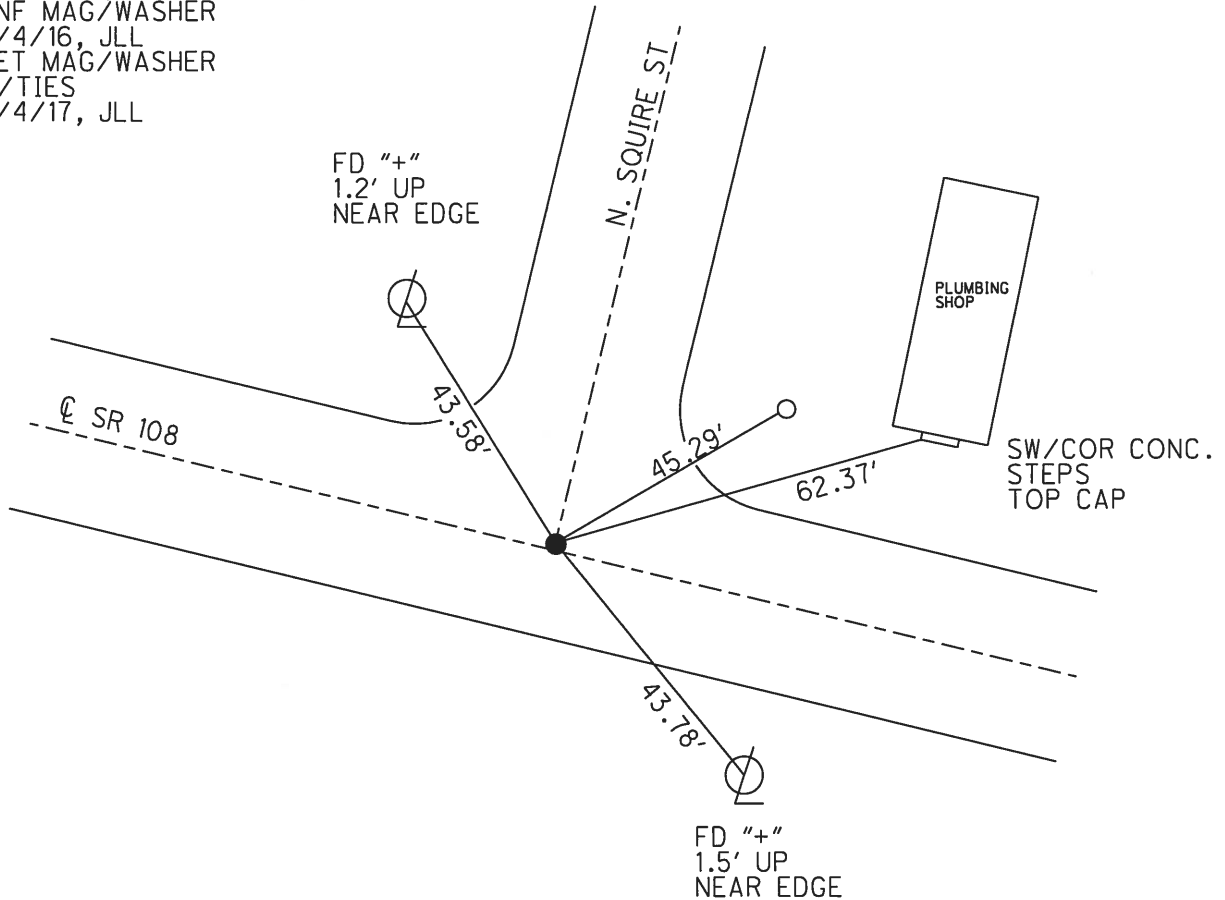
PERSONNEL _____ REFERENCE NO. 10 A SHEET 7 OF 16
 NOTES RHOADES DATE 8/4/17 ROUTE SR 108
 H.C. LEU WEATHER CLOUDY COUNTY HENRY
 R.C. CARSON TEMP. 70° TOWNSHIP PLEASANT
 SECTION 1
 T 3 N R 6 E

TYPE MONUMENT MAG/WASHER
 ON SURFACE - ~~BELOW~~ ON
~~LEFT~~ - ☉ PAV'T - RIGHT 0.5'
 - TO - EDGE PAVEMENT
 S.L.M. 307+59.3

Grid: Northing: 580854.254 Easting: 1520206.320



RECORD:
 SET MAG/WASHER
 10/31/03, MB
 DNF MAG/WASHER
 2/4/16, JLL
 SET MAG/WASHER
 W/TIES
 8/4/17, JLL



O.D.O.T. DISTRICT 2 SURVEY OFFICE (USE ONLY)

PERSONNEL _____ REFERENCE NO. 10 B SHEET 8 OF 16
 NOTES HELDMAN DATE 4/26/17 ROUTE SR 108
 H.C. LEU WEATHER PTLY CLOUDY COUNTY HENRY
 R.C. HELDMAN TEMP. 64° TOWNSHIP PLEASANT
 _____ SECTION 1
 _____ T 3 N R 6 E

TYPE MONUMENT MAG/WASHER

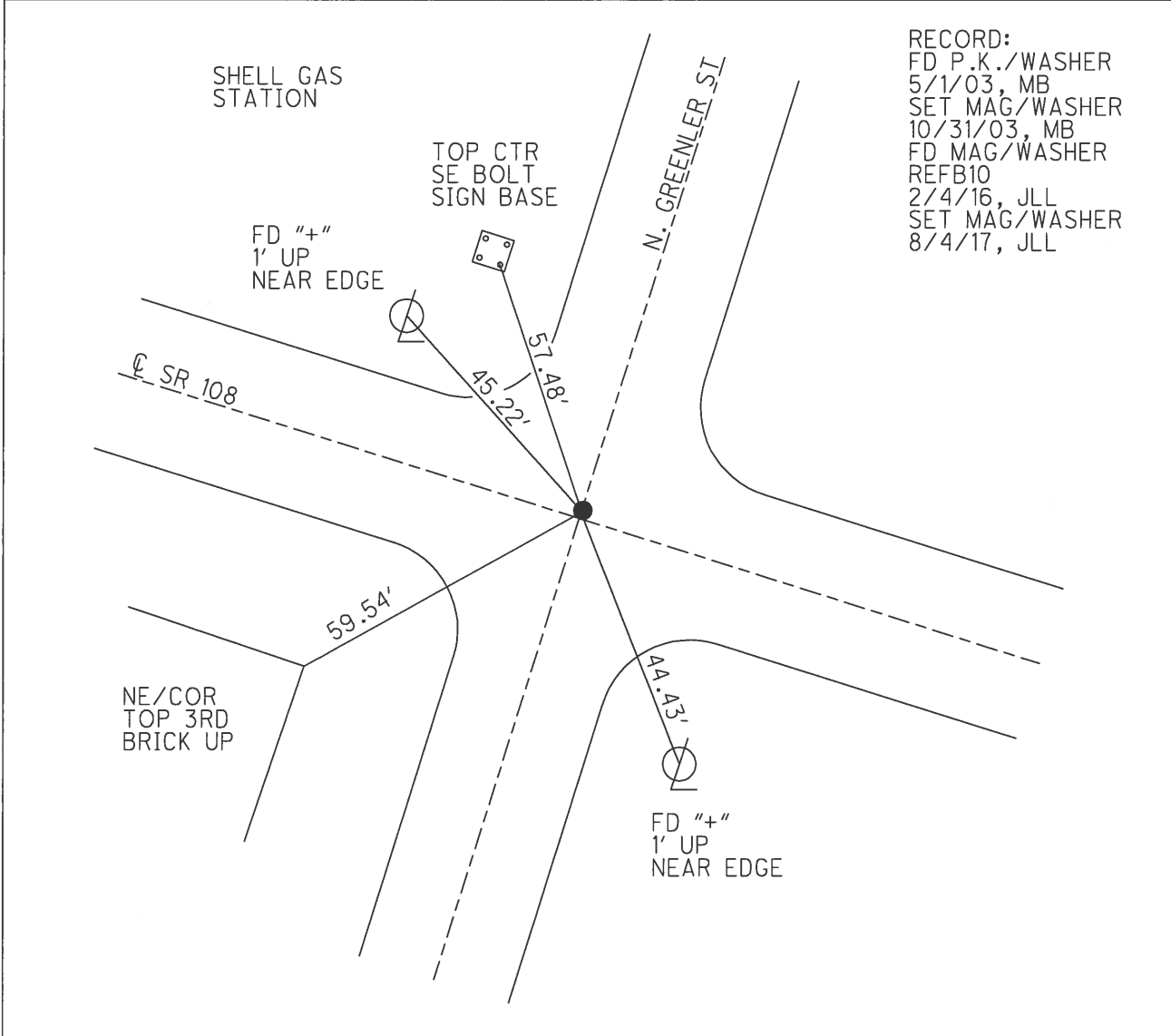
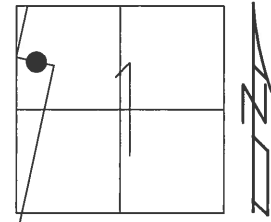
ON SURFACE - ~~BELOW~~ ON _____

~~LEFT~~ - ☉ PAV'T - RIGHT 0.5', 0.5' W OF ☉ N

- TO - EDGE PAVEMENT

S.L.M. 311+02.6

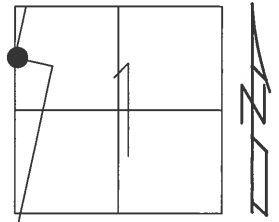
Grid: Northing: 580943.787 Easting: 1519875.862



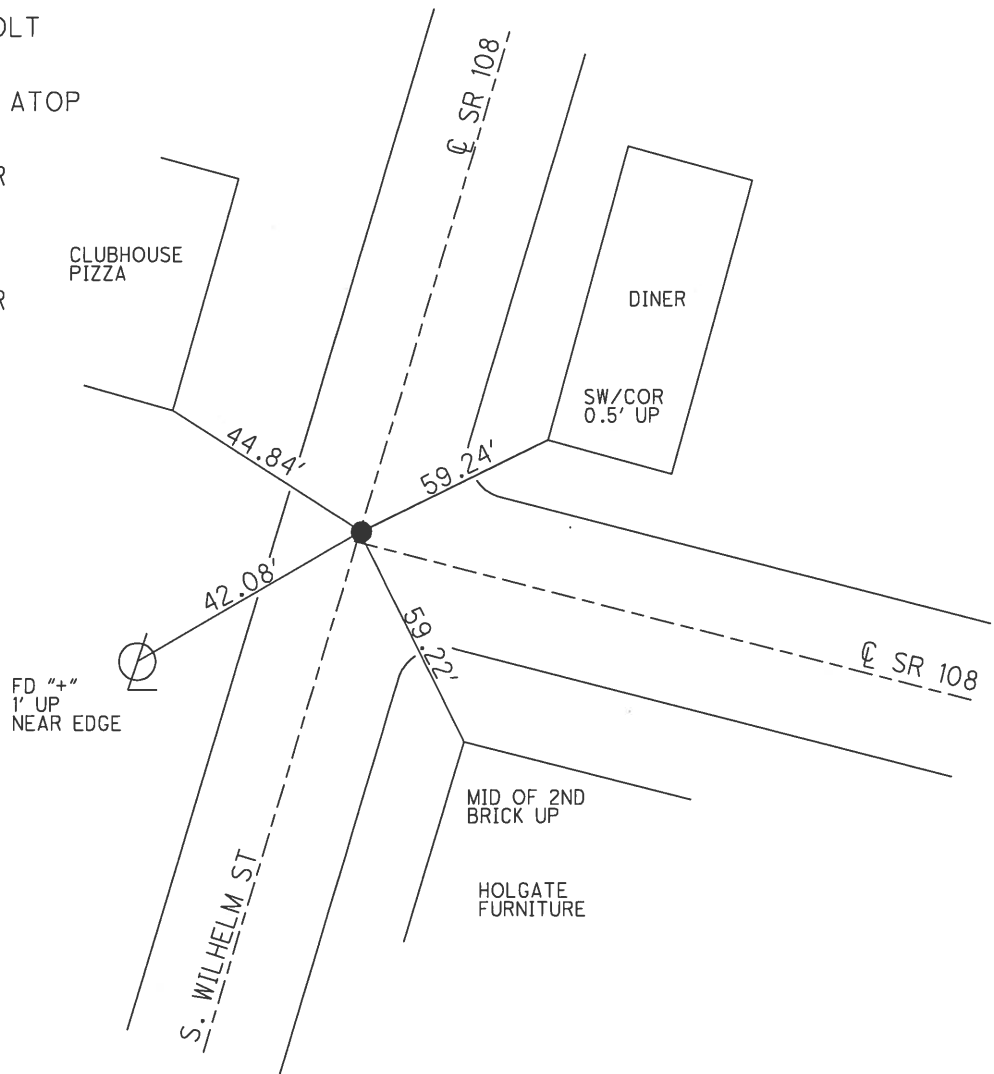
O.D.O.T. DISTRICT 2 SURVEY OFFICE (USE ONLY)

PERSONNEL _____ REFERENCE NO. 11 SHEET 9 OF 16
 NOTES HELDMAN DATE 4/16/17 ROUTE SR 108
 H.C. LEU WEATHER PTLY CLOUDY COUNTY HENRY
 R.C. HELDMAN TEMP. 64° TOWNSHIP PLEASANT
 SECTION 1
 T 3 N R 6 E

TYPE MONUMENT MAG/WASHER
 ON SURFACE - ~~BELOW~~ ON
~~LEFT~~ - ☉ PAV'T - RIGHT 0.5' OF ☉ N
22.8' TO LT EDGE PAVEMENT
 S.L.M. 314+45.02
 Grid: Northing: 581033.287 Easting: 1519545.354



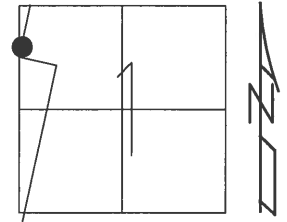
- RECORD:
 FD 3/4" IRON BOLT
 4" DOWN
 6/27/84
 FD P.K./WASHER ATOP
 SM.R.R.SPIKE
 5/1/03, MB
 SET MAG/WASHER
 10/31/03, MB
 FD MAG/WASHER
 REF11
 2/4/16, JLL
 SET MAG/WASHER
 8/4/17, JLL



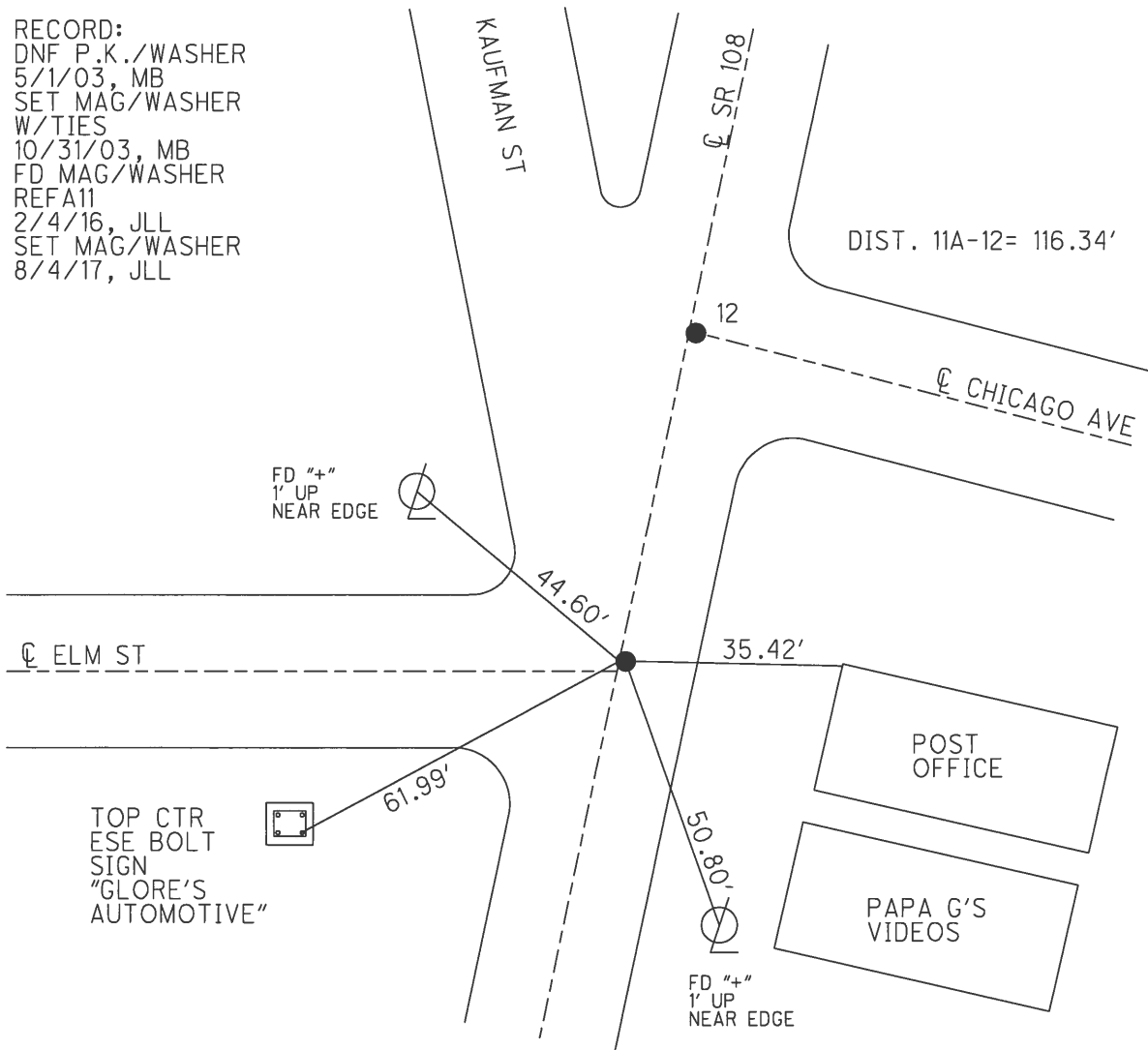
O.D.O.T. DISTRICT 2 SURVEY OFFICE (USE ONLY)

PERSONNEL _____ REFERENCE NO. 11 A SHEET 10 OF 16
 NOTES HELDMAN DATE 4/26/17 ROUTE SR 108
 H.C. LEU WEATHER PTLY CLOUDY COUNTY HENRY
 R.C. HELDMAN TEMP. 65° TOWNSHIP PLEASANT
 SECTION 1
 T 3 N R 6 E

TYPE MONUMENT MAG/WASHER
 ON SURFACE - ~~BELOW~~ ON
~~LEFT~~ - ☉ PAV'T - RIGHT 0.5', 1" N OF ☉ W
22.7' TO RT EDGE PAVEMENT
 S.L.M. 317+03.4
 Grid: Northing: 581282.836 Easting: 1519612.424



RECORD:
 DNF P.K./WASHER
 5/1/03, MB
 SET MAG/WASHER
 W/TIES
 10/31/03, MB
 FD MAG/WASHER
 REFA11
 2/4/16, JLL
 SET MAG/WASHER
 8/4/17, JLL



TOP CTR
 ESE BOLT
 SIGN
 "GLORE'S
 AUTOMOTIVE"

O.D.O.T. DISTRICT 2 SURVEY OFFICE (USE ONLY)

PERSONNEL _____ REFERENCE NO. 12 SHEET 11 OF 16

NOTES HELDMAN DATE 4/26/17 ROUTE SR 108

H.C. LEU WEATHER PTLY CLOUDY COUNTY HENRY

R.C. HELDMAN TEMP. 65° TOWNSHIP PLEASANT

SECTION 1

T 3 N R 6 E

TYPE MONUMENT MAG/WASHER

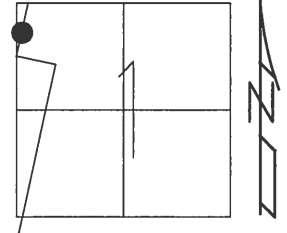
ON SURFACE - BELOW ON

LEFT - ☉ PAV'T - RIGHT 0.5'

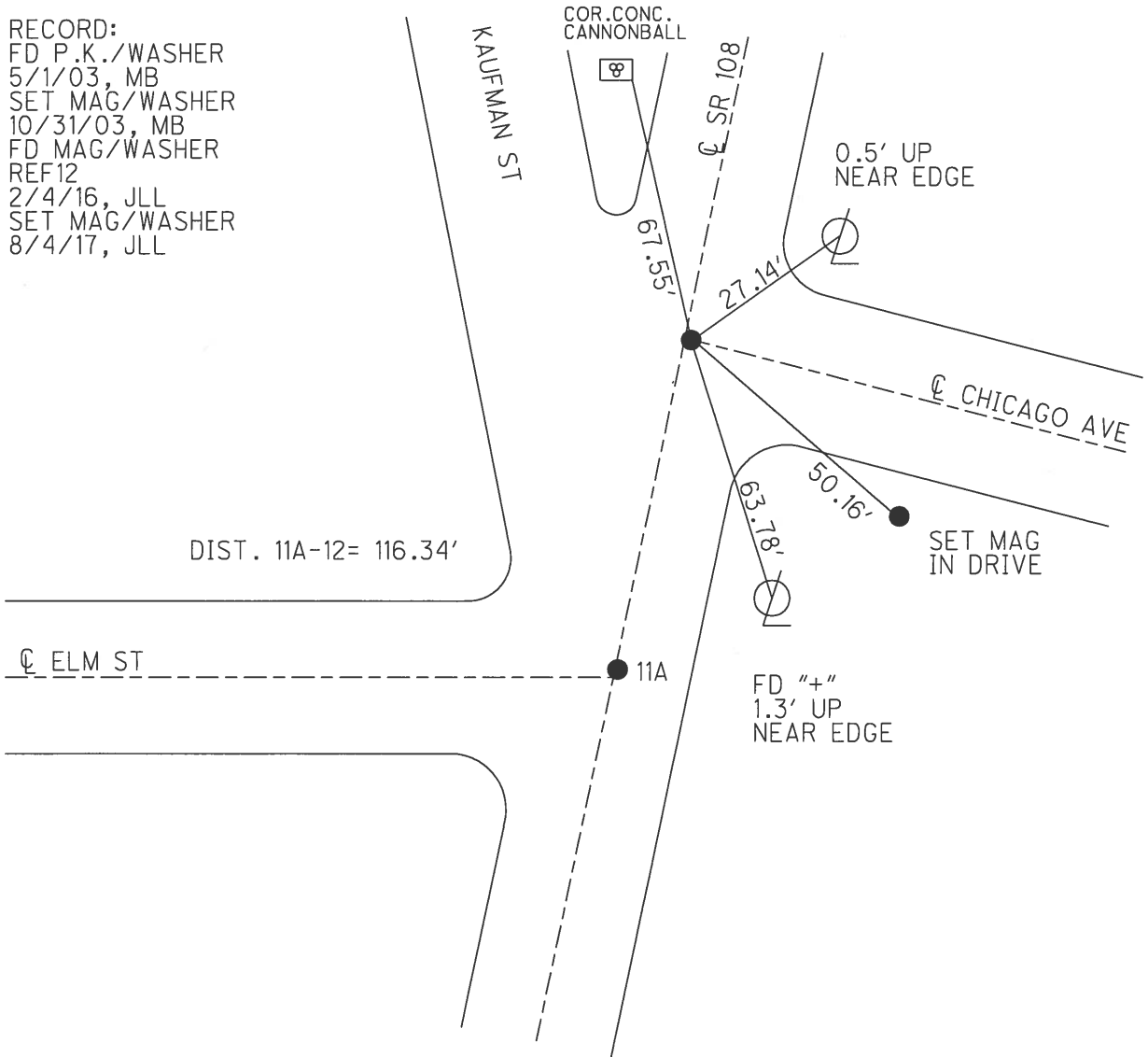
- TO - EDGE PAVEMENT

S.L.M. 318+19.8

Grid: Northing: 581395.223 Easting: 1519642.498



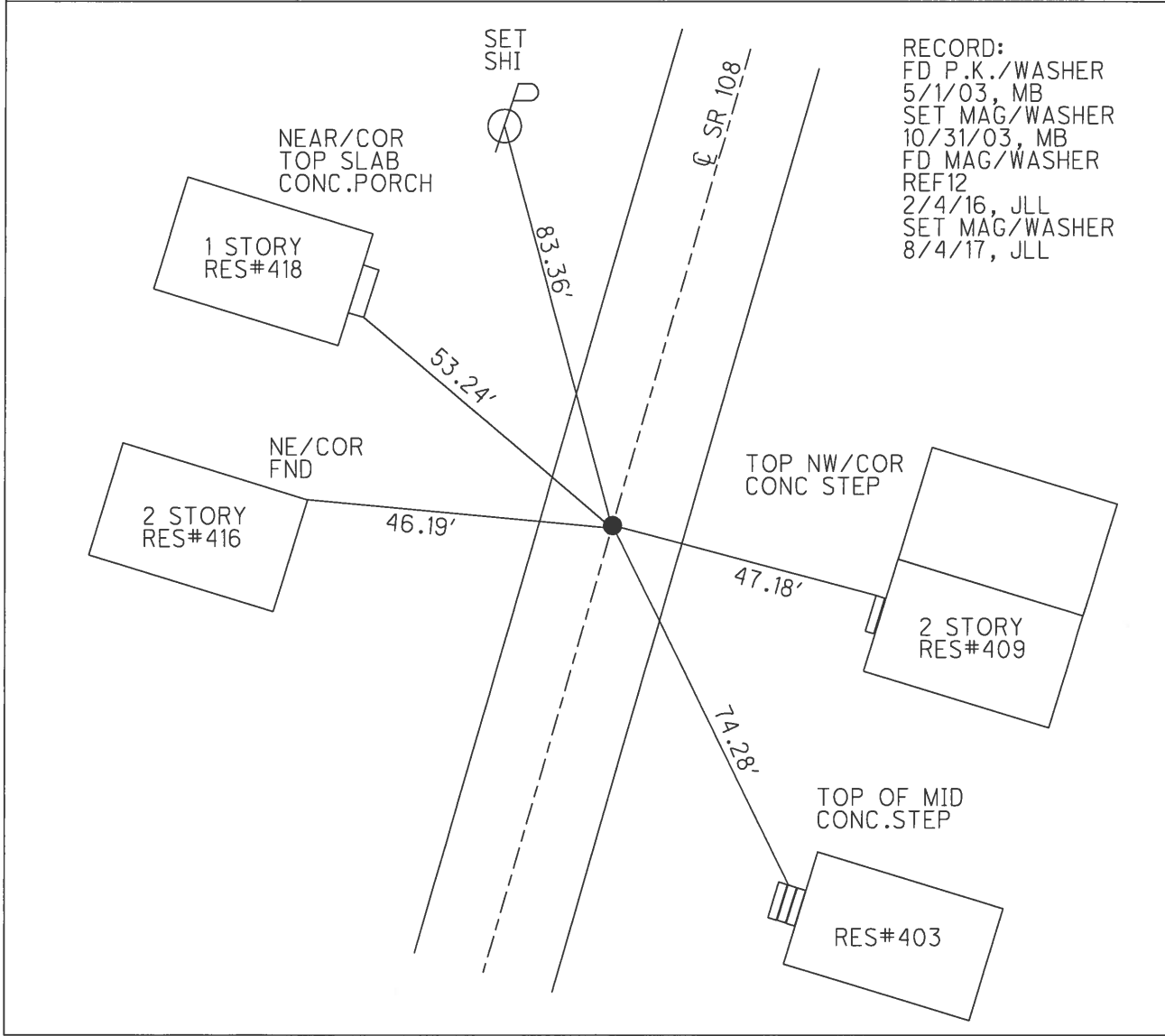
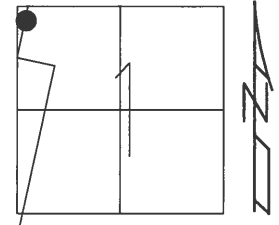
RECORD:
 FD P.K./WASHER
 5/1/03, MB
 SET MAG/WASHER
 10/31/03, MB
 FD MAG/WASHER
 REF12
 2/4/16, JLL
 SET MAG/WASHER
 8/4/17, JLL



O.D.O.T. DISTRICT 2 SURVEY OFFICE (USE ONLY)

PERSONNEL _____ REFERENCE NO. 13 SHEET 12 OF 16
 NOTES LEU DATE 2/4/16 ROUTE SR 108
 H.C. LEU WEATHER CLOUDY COUNTY HENRY
 R.C. FARKAS TEMP. 30° TOWNSHIP PLEASANT
 _____ SECTION 1
 _____ T 3 N R 6 E

TYPE MONUMENT MAG/WASHER
 ON SURFACE - ~~BELOW~~ ON
 LEFT - ☉ PAV'T - RIGHT ON
10.5' TO RT EDGE PAVEMENT
 S.L.M. 326+54.23
 Grid: Northing: 582201.228 Easting: 1519859.982



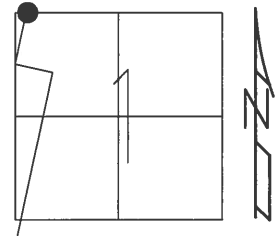
RECORD:
 FD P.K./WASHER
 5/1/03, MB
 SET MAG/WASHER
 10/31/03, MB
 FD MAG/WASHER
 REF12
 2/4/16, JLL
 SET MAG/WASHER
 8/4/17, JLL

O.D.O.T. DISTRICT 2 SURVEY OFFICE (USE ONLY)

PERSONNEL _____ REFERENCE NO. 14 SHEET 13 OF 16
 NOTES HELDMAN DATE 4/26/17 ROUTE SR 108
 H.C. LEU WEATHER PTLY CLOUDY COUNTY HENRY
 R.C. HELDMAN TEMP. 65° TOWNSHIP FLATROCK
 _____ SECTION 1
 _____ T 3 N R 6 E

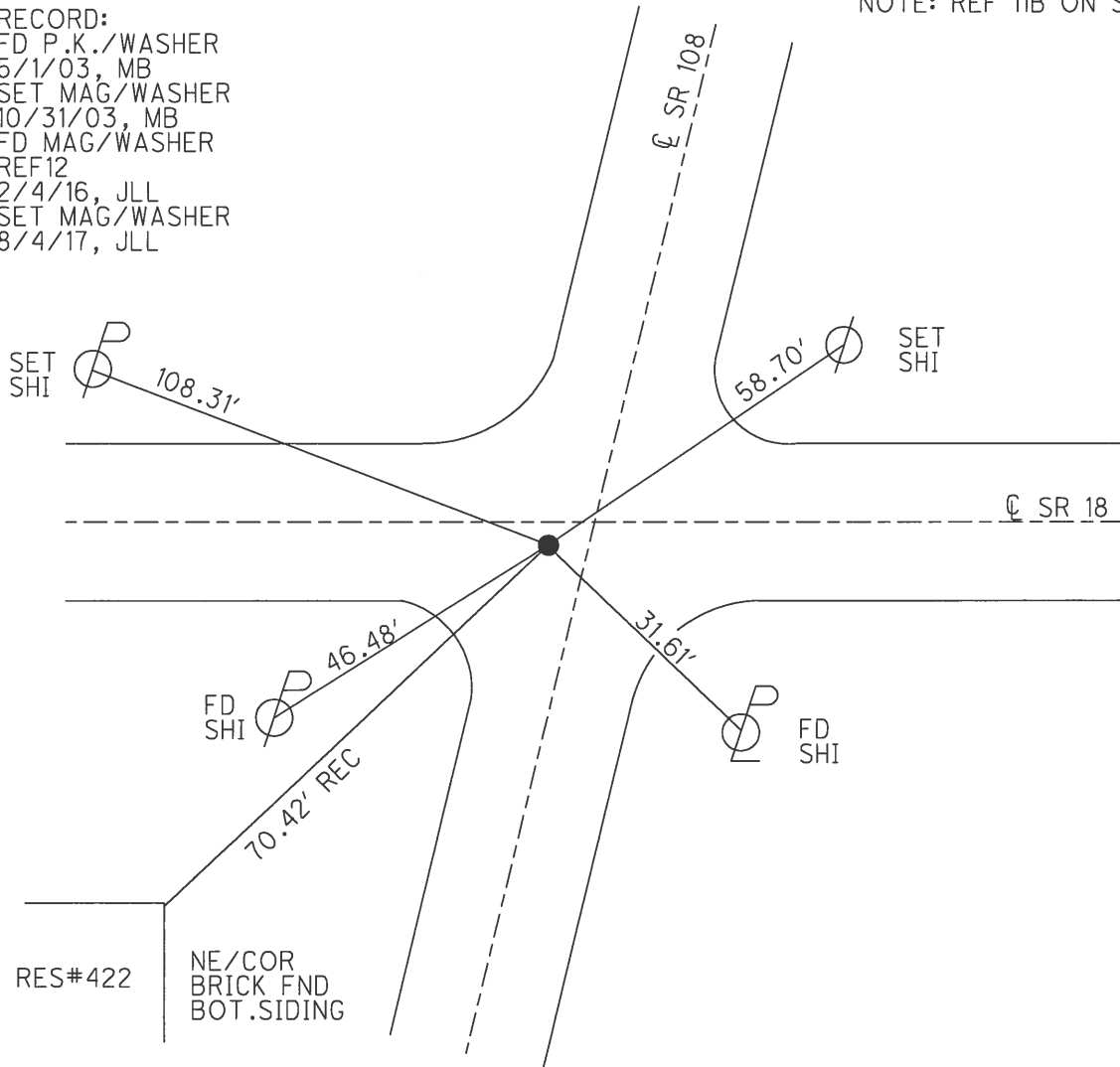
TYPE MONUMENT MAG NAIL
 ON SURFACE - ~~BELOW~~ ON
 LEFT - ☉ PAV'T - ~~RIGHT~~ 4.4', 2.2' S OF ☉ W
TO EDGE PAVEMENT
 S.L.M. 328+30.89

Grid: Northing: 582369.208 Easting: 1519904.016



RECORD:
 FD P.K./WASHER
 5/1/03, MB
 SET MAG/WASHER
 10/31/03, MB
 FD MAG/WASHER
 REF12
 2/4/16, JLL
 SET MAG/WASHER
 8/4/17, JLL

NOTE: REF 11B ON SR 18

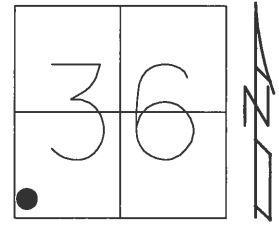


O.D.O.T. DISTRICT 2 SURVEY OFFICE (USE ONLY)

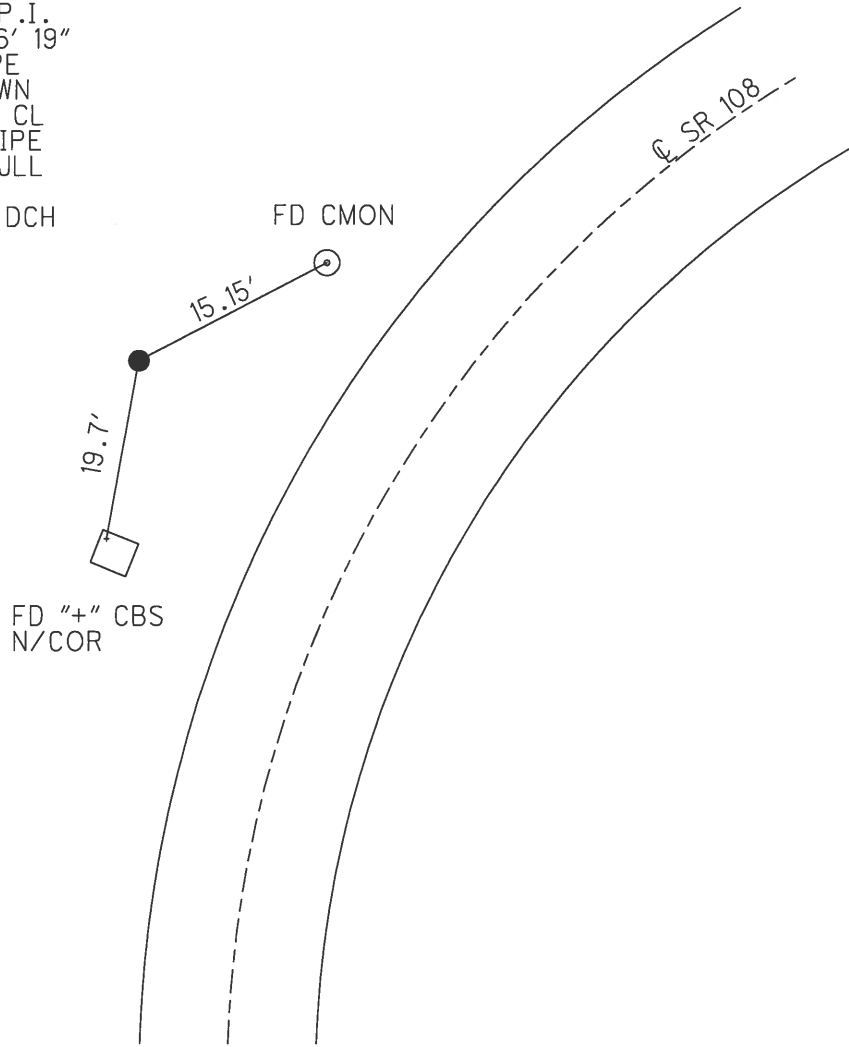
PERSONNEL _____ REFERENCE NO. 15 SHEET 14 OF 16

NOTES	<u>LOEHRKE</u>	DATE	<u>8/18/92</u>	ROUTE	<u>SR 108</u>
H.C.	<u>CURTIS</u>	WEATHER	<u>CLEAR</u>	COUNTY	<u>HENRY</u>
R.C.	<u>ROMETO</u>	TEMP.	<u>75°</u>	TOWNSHIP	<u>FLATROCK</u>
	<u>FALKOWSKI</u>			SECTION	<u>36</u>
				T	<u>4</u> N
				R	<u>6</u> E

TYPE MONUMENT 1" IPIPE
~~ON SURFACE~~ - BELOW 1.5'
 LEFT - CL PAV'T - ~~RIGHT~~ 61.5'
49' LT TO LT EDGE PAVEMENT
S.L.M. 331+71.22
 Grid: Northing: 582700.186 Easting: 1519993.939



RECORD: P.I.
 $\Delta = 32^\circ 26' 19''$
 FD 1" IPIPE
 1 1/2' DOWN
 6/27/84, CL
 D.N.F. IPIPE
 2/17/16, JLL
 CALC3
 2/26/16, DCH



O.D.O.T. DISTRICT 2 SURVEY OFFICE (USE ONLY)

PERSONNEL

REFERENCE NO. 16

SHEET 1 OF 48

NOTES ELKHECHEN

DATE 10/25/18

ROUTE SR 108

H.C. LEU

WEATHER CLEAR

COUNTY HENRY

R.C. MILLER

TEMP. 35°

TOWNSHIP FLATROCK

RHOADES

DWG BY MILLER PID 94319

SECTION 36

T 4 N R 6 E

TYPE MONUMENT P.K.SHANK

~~ON SURFACE~~ - BELOW 3"

OFFSET \varnothing PAVEMENT 0.3' ~~LT~~ : RT

12.2' TO RT EDGE PAVEMENT

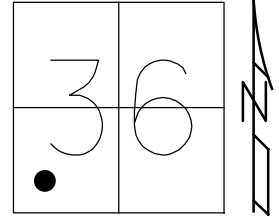
STATION: 337+92.85

HORZ.DATUM: NAD83 (2011)

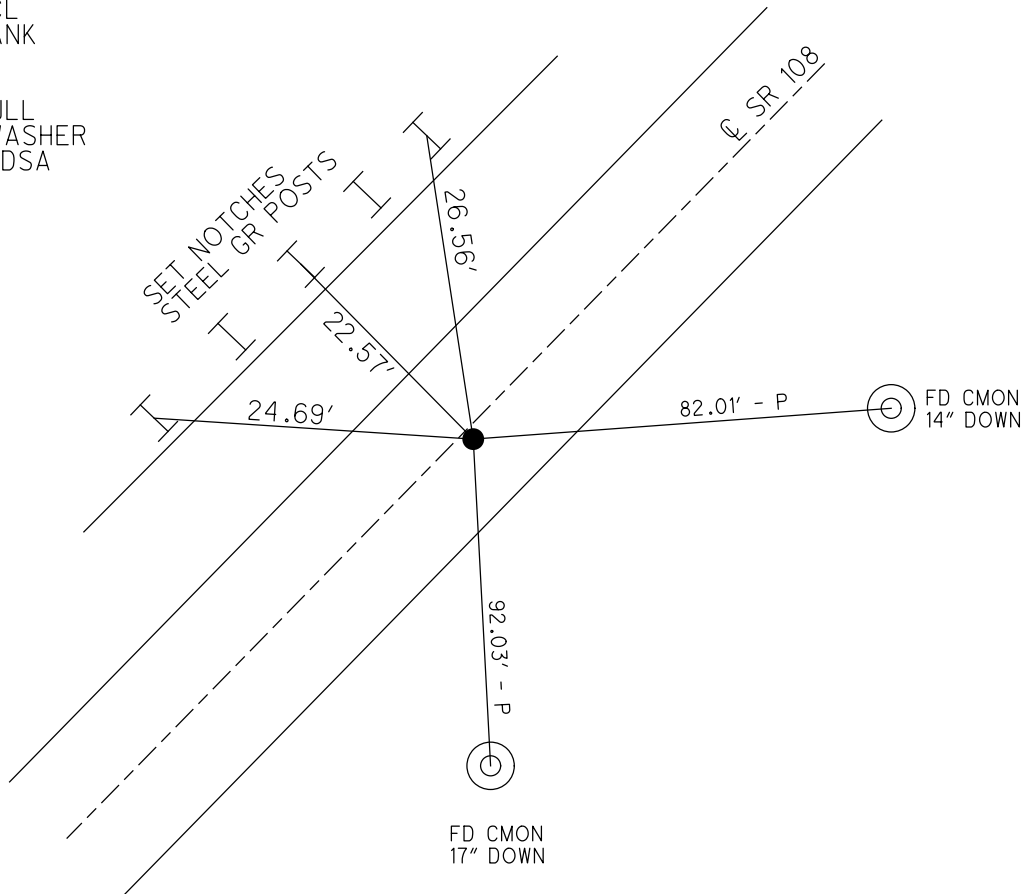
GEOID: 2012A

GRID: NORTHING: 583136.067

EASTING: 1520469.571



RECORD:
 FD P.K./WASHER
 8/18/92, CL
 SET P.K./WASHER
 9-29-92, CL
 FD P.K.SHANK
 3" DOWN
 REF16
 10-25-18, JLL
 SET MAG/WASHER
 10-20-20, DSA



O.D.O.T. DISTRICT 2 SURVEY OFFICE (USE ONLY)

PERSONNEL

REFERENCE NO. 17

SHEET 2 OF 48

NOTES LOEHRKE

DATE 8/18/92

ROUTE SR 108

H.C. CURTIS

WEATHER PTLY CLOUDY

COUNTY HENRY

R.C. ROMETO

TEMP. 76°

TOWNSHIP FLATROCK

FALKOWSKI

SECTION 36

DWG BY MILLER PID 94319

T 4 N R 6 E

TYPE MONUMENT 3/4" IPIN

~~ON SURFACE~~ - BELOW 1.5'

OFFSET 68' ~~LT~~ : RT

- TO - EDGE PAVEMENT

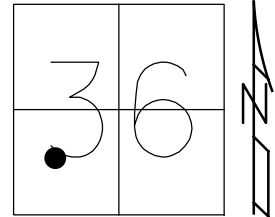
STATION: 344+07.06

HORZ. DATUM: NAD83 (2011)

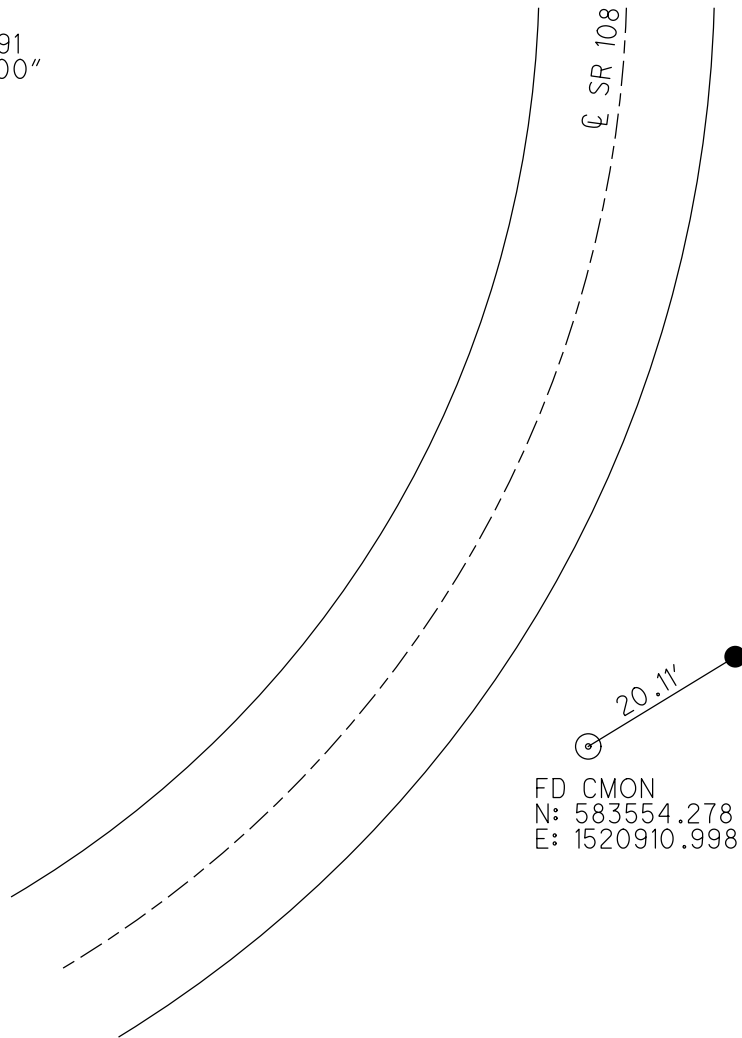
GEOID: 2012A

GRID: NORTHING: 583558.478

EASTING: 1520930.630



RECORD: P.I.
STA. 344+18.91
 $\Delta = 33^\circ 00' 00''$
FD 3/4" IPIN
1' DOWN
8/18/92, CL
FD 3/4" IPIN
1.5' DOWN
REF17
2-17-16
10-25-18, JLL



FD CMON
N: 583554.278
E: 1520910.998

O.D.O.T. DISTRICT 2 SURVEY OFFICE (USE ONLY)

PERSONNEL

REFERENCE NO. 18

SHEET 3 OF 48

NOTES LEU

DATE 3/09/20

ROUTE SR 108

H.C. LEU

WEATHER CLOUDY/WINDY

COUNTY HENRY

R.C. BALBAUGH

TEMP. 60°

TOWNSHIP FLATROCK

DWG BY BALBAUGH PID 94319

SECTION 36

T 4 N R 6 E

TYPE MONUMENT P.K. NAIL

~~ON SURFACE~~ - BELOW 3"

OFFSET 0.9' PAVEMENT LT : ~~RT~~

11.9' TO LT EDGE PAVEMENT

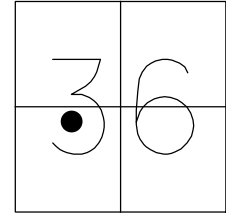
STATION: 350+18.32

HORIZ.DATUM: NAD83 (2011)

GEOID: 2012A

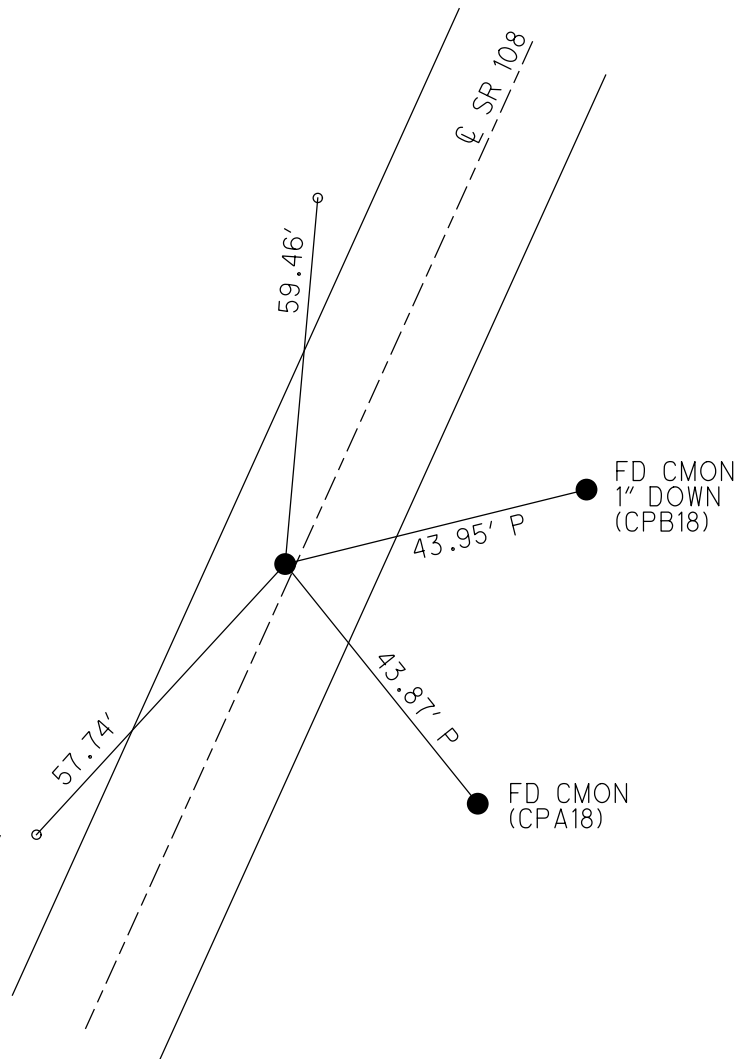
GRID: NORTHING: 584163.878

EASTING: 1521087.060



RECORD: S.T.
 STA 350+18.37
 FD P.K./WASHER
 8/18/92, CL
 SET P.K./WASHER
 9-29-92
 FD P.K.NAIL
 3" DOWN
 REF18
 10-25-18, JLL
 SET MAG/WASHER
 10-20-20, DSA

SET 5/8" IPINS
 W/CAP
 "ODOT D2 REF TIE"



O.D.O.T. DISTRICT 2 SURVEY OFFICE (USE ONLY)

PERSONNEL

REFERENCE NO. 19

SHEET 4 OF 48

NOTES ELKHECHEN

DATE 10/25/18

ROUTE SR 108

H.C. LEU

WEATHER CLOUDY

COUNTY HENRY

R.C. MILLER
RHOADES

TEMP. 40°

TOWNSHIP FLATROCK

DWG BY MILLER PID 94319

SECTION 36

T 4 N R 6 E

TYPE MONUMENT P.K.SHANK

~~ON SURFACE~~ - BELOW 3"

OFFSET \odot PAVEMENT 0.4' ~~LT~~ : RT

12.3' TO LT EDGE PAVEMENT

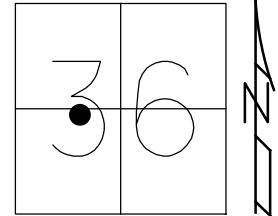
STATION: 354+04.63

HORIZ.DATUM: NAD83 (2011)

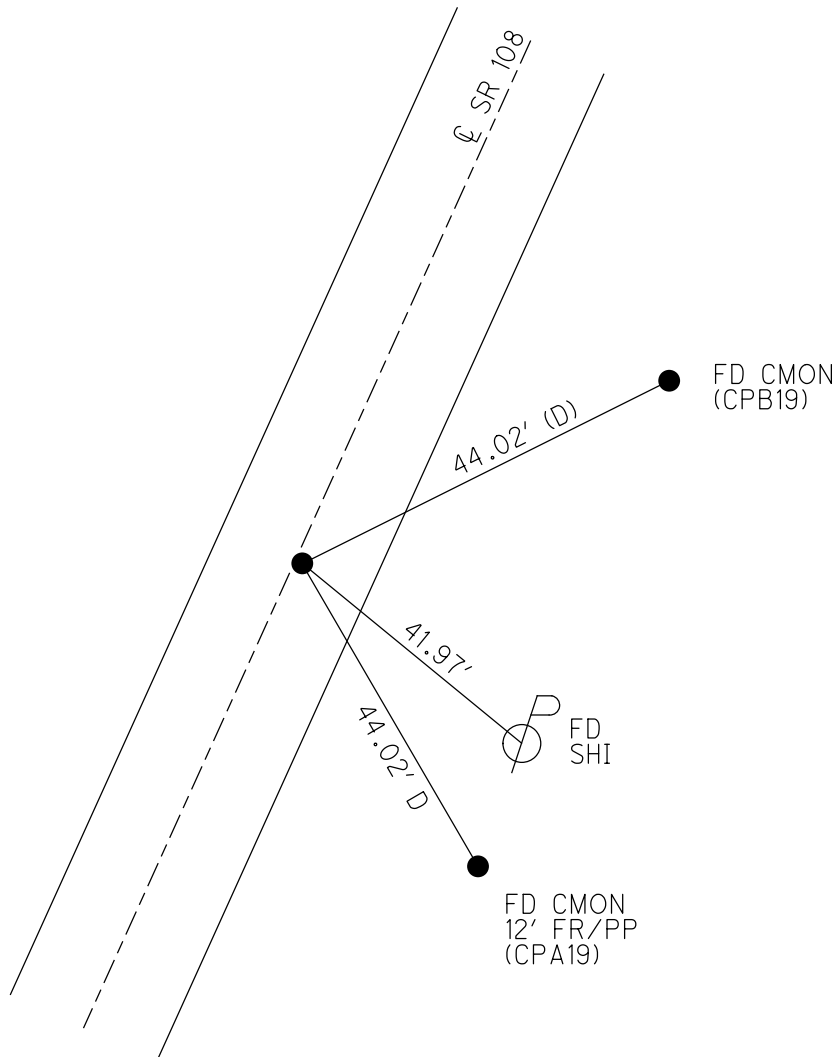
GEOID: 2012A

GRID: NORTHING: 584538.619

EASTING: 1521183.835



RECORD: T.S.
STA 353+92.64
FD P.K./WASHER
8/18/92, CL
SET P.K./WASHER
9-29-92, CL
FD P.K.SHANK
3" DOWN
REF19
10/25/18, JLL
SET MAG/WASHER
10-20-20, DSA



O.D.O.T. DISTRICT 2 SURVEY OFFICE (USE ONLY)

PERSONNEL

REFERENCE NO. 20

SHEET 5 OF 48

NOTES BALBAUGH

DATE 3/16/20

ROUTE SR 108

H.C. LEU

WEATHER PT CLOUDY

COUNTY HENRY

R.C. BALBAUGH

TEMP. 36°

TOWNSHIP FLATROCK

SECTION 36

DWG BY MILLER

PID 94319

T 4 N R 6 E

TYPE MONUMENT MONBOX W/1" IPIN

ON SURFACE - ~~BELOW~~ ON

OFFSET 33' \odot PAVEMENT LT : ~~RT~~

- TO - EDGE PAVEMENT

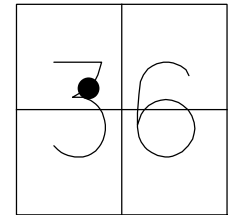
STATION: 358+83.69

HORIZ.DATUM: NAD83 (2011)

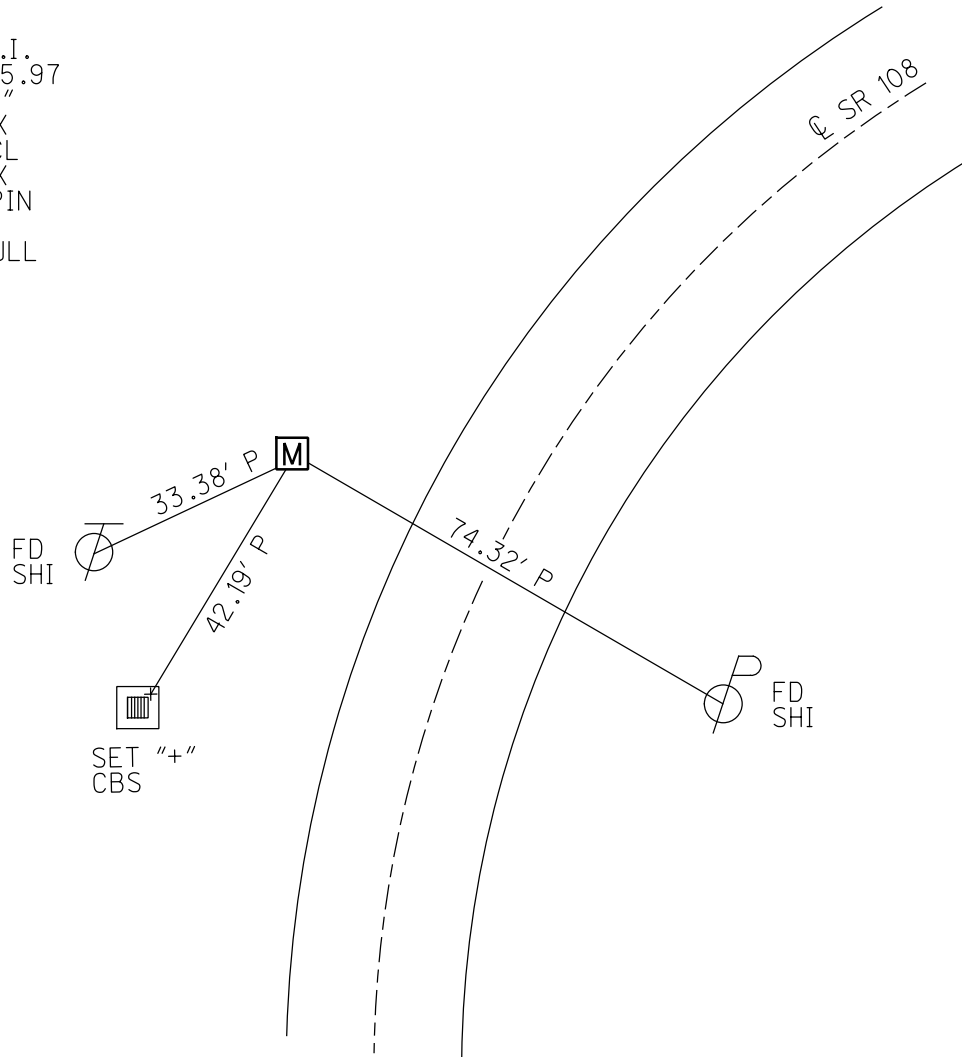
GEOID: 2012A

GRID: NORTHING: 585006.416

EASTING: 1521304.617



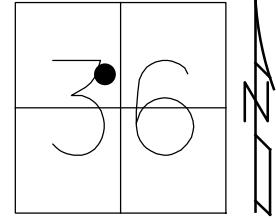
RECORD: P.I.
 STA 358+75.97
 $\Delta=22^{\circ}19'00''$
 FD MONBOX
 8/18/92, CL
 FD MONBOX
 W/ 3/4" IPIN
 REF20
 10-25-18, JLL



O.D.O.T. DISTRICT 2 SURVEY OFFICE (USE ONLY)

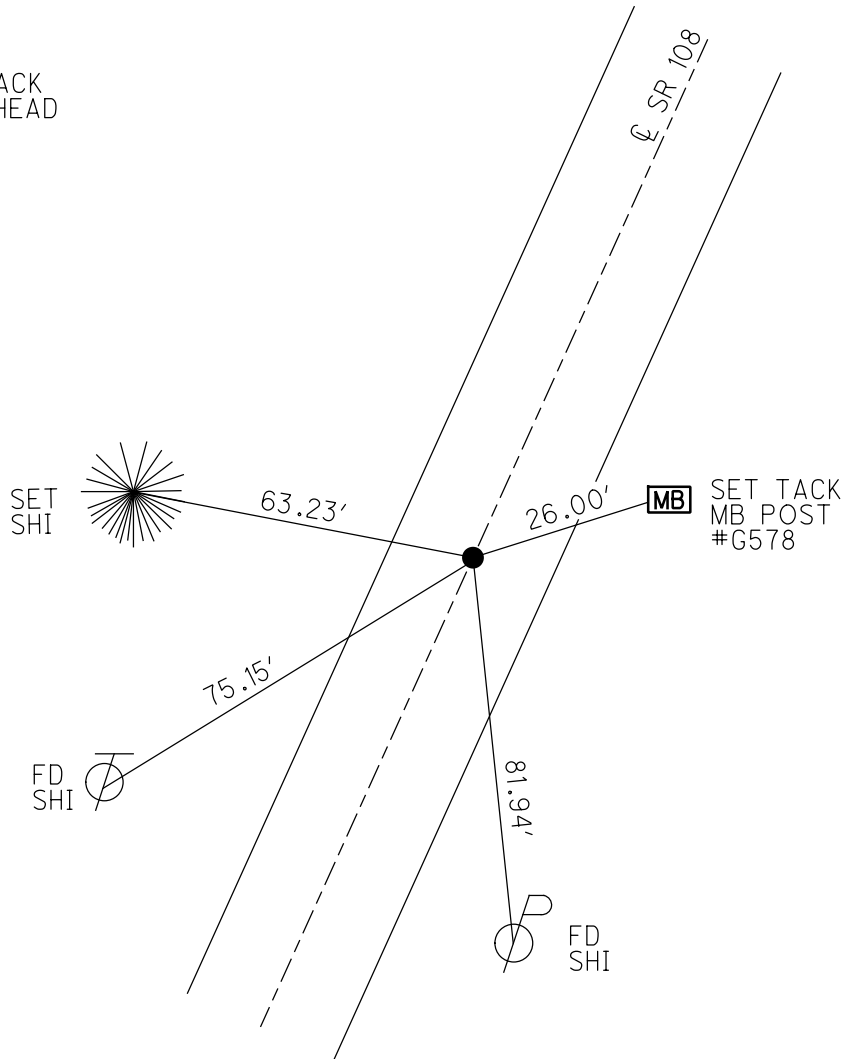
PERSONNEL _____ REFERENCE NO. 21 SHEET 6 OF 48
 NOTES LEU DATE 3/09/20 ROUTE SR 108
 H.C. LEU WEATHER CLOUDY/WINDY COUNTY HENRY
 R.C. BALBAUGH TEMP. 60° TOWNSHIP FLATROCK
 DWG BY BALBAUGH PID 94319 SECTION 36
 T 4 N R 6 E

TYPE MONUMENT P.K. NAIL
~~ON SURFACE~~ - BELOW 3"
 OFFSET \odot PAVEMENT 0.5' LT : ~~RT~~
12.1' TO LT EDGE PAVEMENT
 STATION: 363+62.59



HORZ. DATUM: NAD83 (2011) GEOID: 2012A
 GRID: NORTHING: 585393.316 EASTING: 1521594.269

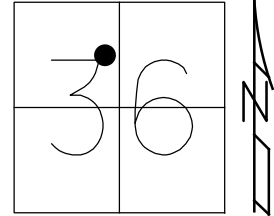
RECORD: S.T.
 STA 363+50.56 BACK
 STA 363+56.43 AHEAD
 FD P.K./WASHER
 8/18/92, CL
 SET P.K./WASHER
 9-29-92, CL
 FD P.K.NAIL
 3" DOWN
 REF21
 10-25-18, JLL
 SET MAG/WASHER
 10-20-20, DSA



O.D.O.T. DISTRICT 2 SURVEY OFFICE (USE ONLY)

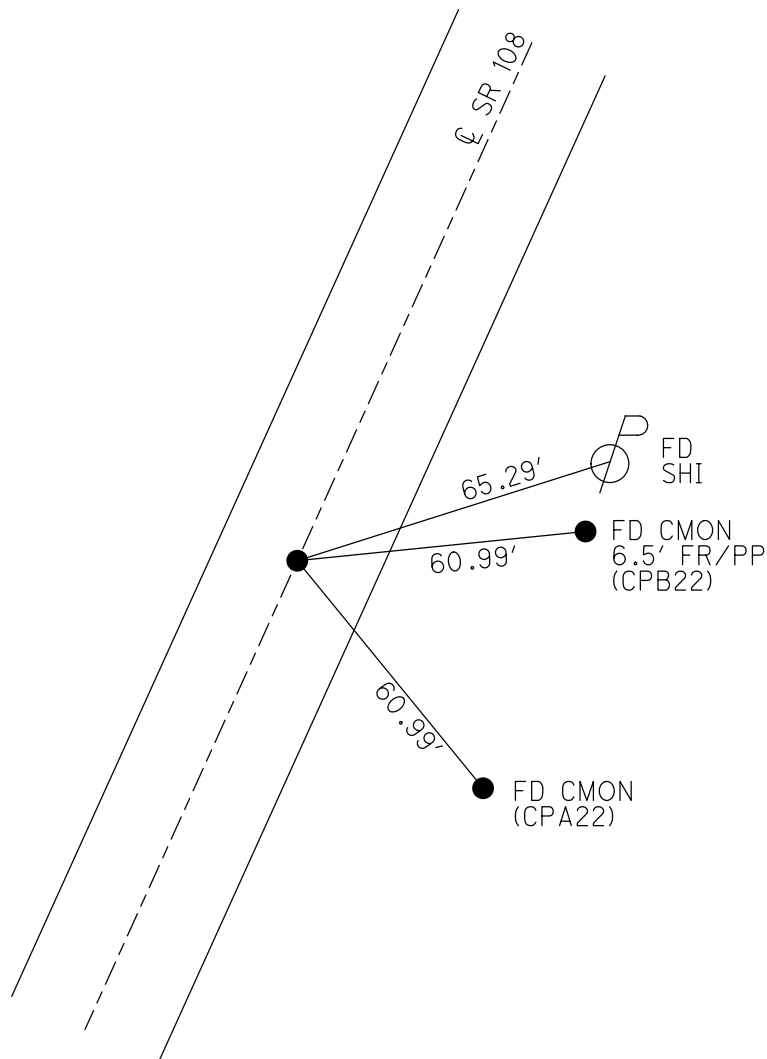
PERSONNEL _____ REFERENCE NO. 22 SHEET 7 OF 48
 NOTES RHOADES DATE 10-20-2020 ROUTE SR 108
 H.C. AUBLE WEATHER CLOUDY COUNTY HENRY
 R.C. O'DONNELL TEMP. 45° TOWNSHIP FLATROCK
 DWG BY MILLER PID 94319 SECTION 36
 T 4 N R 6 E

TYPE MONUMENT MAG/WASHER
 ON SURFACE - ~~BELOW~~ ON
 OFFSET Q PAVEMENT ON LT : RT
13.2 TO RT EDGE PAVEMENT
 STATION: 369+05.74



HORZ.DATUM: NAD83 (2011) GEOID: 2012A
 GRID: NORTHING: 585828.315 EASTING: 1521919.546

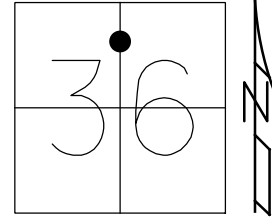
RECORD: P.O.T.
 STA 369+00
 FD P.K./WASHER
 8/18/92, MB
 SET P.K./WASHER
 9-17-92, MB
 DNF
 11-5-18, JLL
 SET MAG/WASHER
 NEWREF22
 10-20-20, DSA



O.D.O.T. DISTRICT 2 SURVEY OFFICE (USE ONLY)

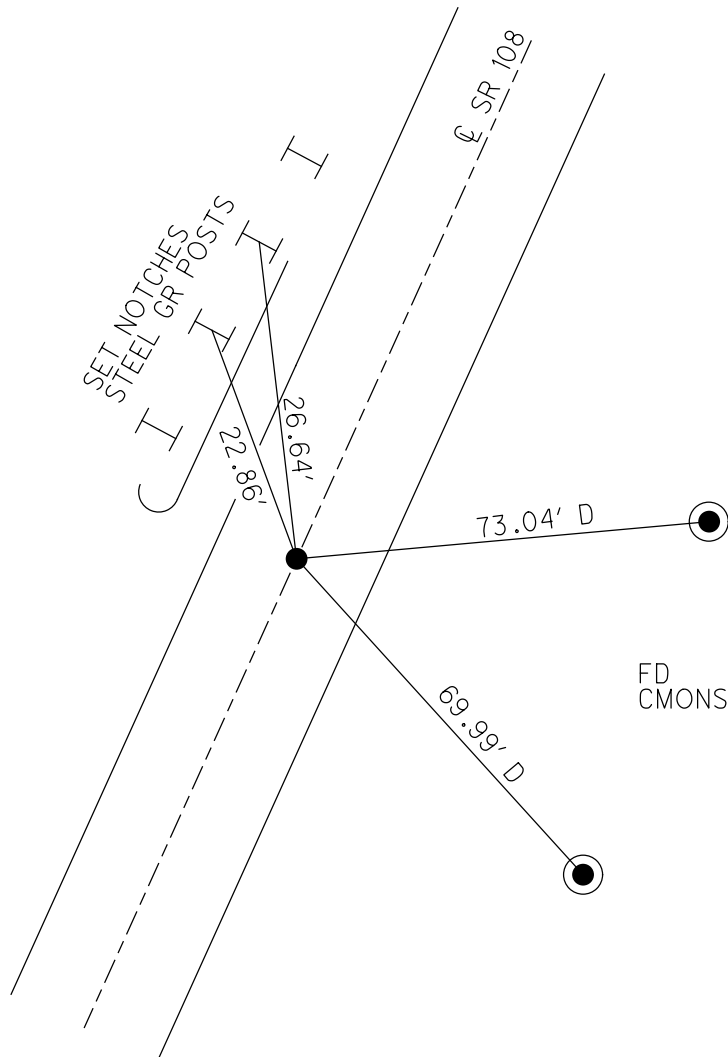
PERSONNEL _____ REFERENCE NO. 23 SHEET 8 OF 48
 NOTES ELKHECHEN DATE 11/5/18 ROUTE SR 108
 H.C. LEU WEATHER SUNNY COUNTY HENRY
 R.C. MILLER TEMP. 51° TOWNSHIP FLATROCK
 DWG BY MILLER PID 94319 SECTION 36
 T 4 N R 6 E

TYPE MONUMENT P.K.SHANK
~~ON SURFACE~~ - BELOW 3"
 OFFSET \oslash PAVEMENT ON LT : RT
13.6' TO RT EDGE PAVEMENT
 STATION: 374+85.81



HORZ.DATUM: NAD83 (2011) GEOID: 2012A
 GRID: NORTHING: 586292.672 EASTING: 1522266.952

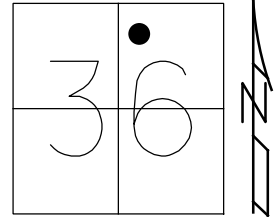
RECORD: T.S.
 STA 374+79.97
 FD P.K./WASHER
 8/18/92, MB
 SET P.K./WASHER
 9-17-92, MDB
 FD P.K.SHANK
 3" DOWN
 REF23
 11-5-18, JLL
 SET MAG/WASHER
 10-20-20, DSA



O.D.O.T. DISTRICT 2 SURVEY OFFICE (USE ONLY)

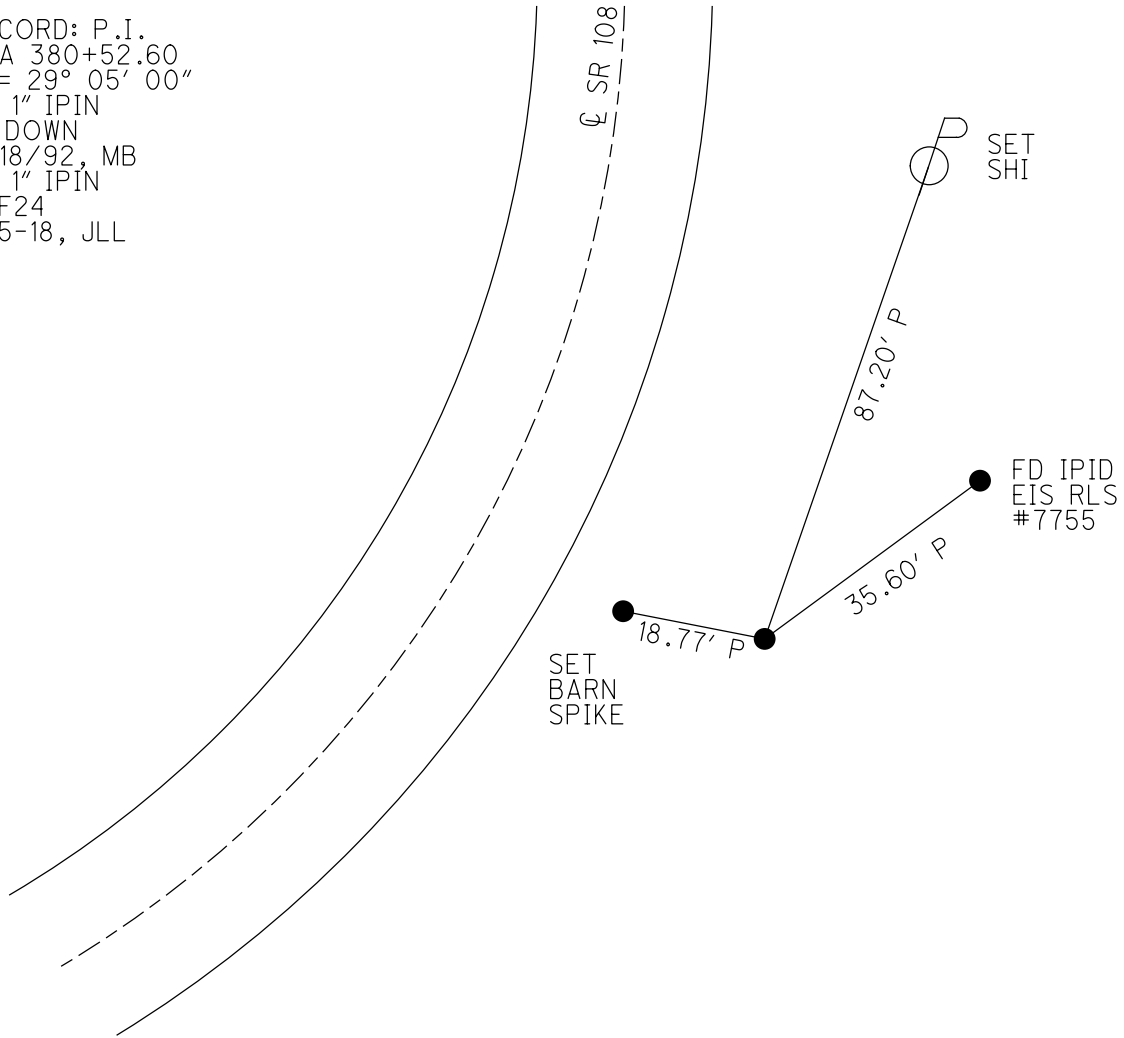
PERSONNEL _____ REFERENCE NO. 24 SHEET 9 OF 48
 NOTES ELKHECHEN DATE 11/5/18 ROUTE SR 108
 H.C. LEU WEATHER CLEAR COUNTY HENRY
 R.C. MILLER TEMP. 51° TOWNSHIP FLATROCK
 SECTION 36
 DWG BY MILLER PID 94319 T 4 N R 6 E

TYPE MONUMENT 1" IPIN
~~ON SURFACE~~ - BELOW 8"
 OFFSET C PAVEMENT 53' ~~LT~~ : RT
- TO - EDGE PAVEMENT
 STATION: 380+49.66



HORZ. DATUM: NAD83 (2011) GEOID: 2012A
 GRID: NORTHING: 586751.007 EASTING: 1522609.783

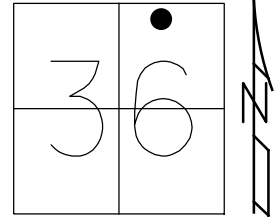
RECORD: P.I.
 STA 380+52.60
 $\Delta = 29^\circ 05' 00''$
 FD 1" IPIN
 8" DOWN
 8/18/92, MB
 FD 1" IPIN
 REF24
 11-5-18, JLL



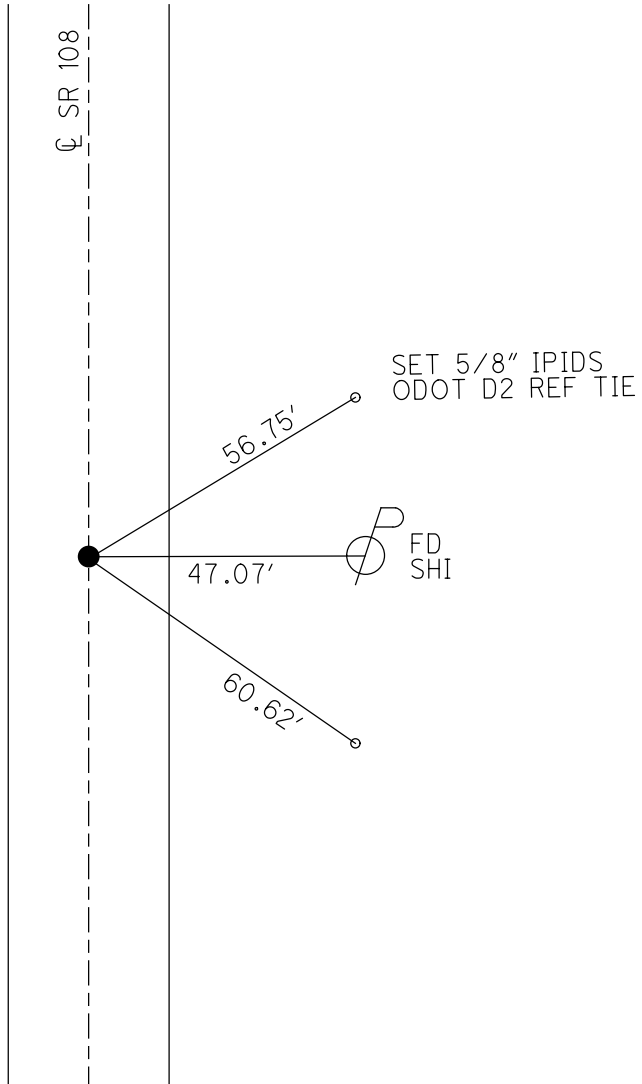
O.D.O.T. DISTRICT 2 SURVEY OFFICE (USE ONLY)

PERSONNEL _____ REFERENCE NO. 25 SHEET 10 OF 48
 NOTES BALBAUGH DATE 3/16/20 ROUTE SR 108
 H.C. LEU WEATHER PARTLY CLOUDY COUNTY HENRY
 R.C. BALBAUGH TEMP. 36° TOWNSHIP FLATROCK
 _____ SECTION 36
 DWG BY BALBAUGH PID 94319 T 4 N R 6 E

TYPE MONUMENT P.K.NAIL
~~ON SURFACE~~ - BELOW 3.5"
 OFFSET ϕ PAVEMENT ON LT : RT
12.3' TO LT EDGE PAVEMENT
 STATION: 386+12.10
 HORZ.DATUM: NAD83 (2011) GEOID: 2012A
 GRID: NORTHING: 587318.145 EASTING: 1522686.931



RECORD: S.T.
 STA 386+01
 FD P.K./WASHER
 8/18/92, MB
 SET P.K./WASHER
 9-17-92, MB
 FD P.K. NAIL
 3.5" DOWN
 REF25
 11-5-18, JLL
 SET MAG/WASHER
 10-20-20, DSA



O.D.O.T. DISTRICT 2 SURVEY OFFICE (USE ONLY)

PERSONNEL

REFERENCE NO. 25A

SHEET 11 OF 48

NOTES ELKHECHEN

DATE 11/5/18

ROUTE SR 108

H.C. LEU

WEATHER CLOUDY

COUNTY HENRY

R.C. MILLER

TEMP. 51°

TOWNSHIP FLATROCK

SECTION 36

DWG BY MILLER

PID 94319

T 4 N R 6 E

TYPE MONUMENT P.K./WASHER

~~ON SURFACE~~ - BELOW 1 3/4"

OFFSET Q PAVEMENT 2.0 LT : ~~RT~~

- TO - EDGE PAVEMENT

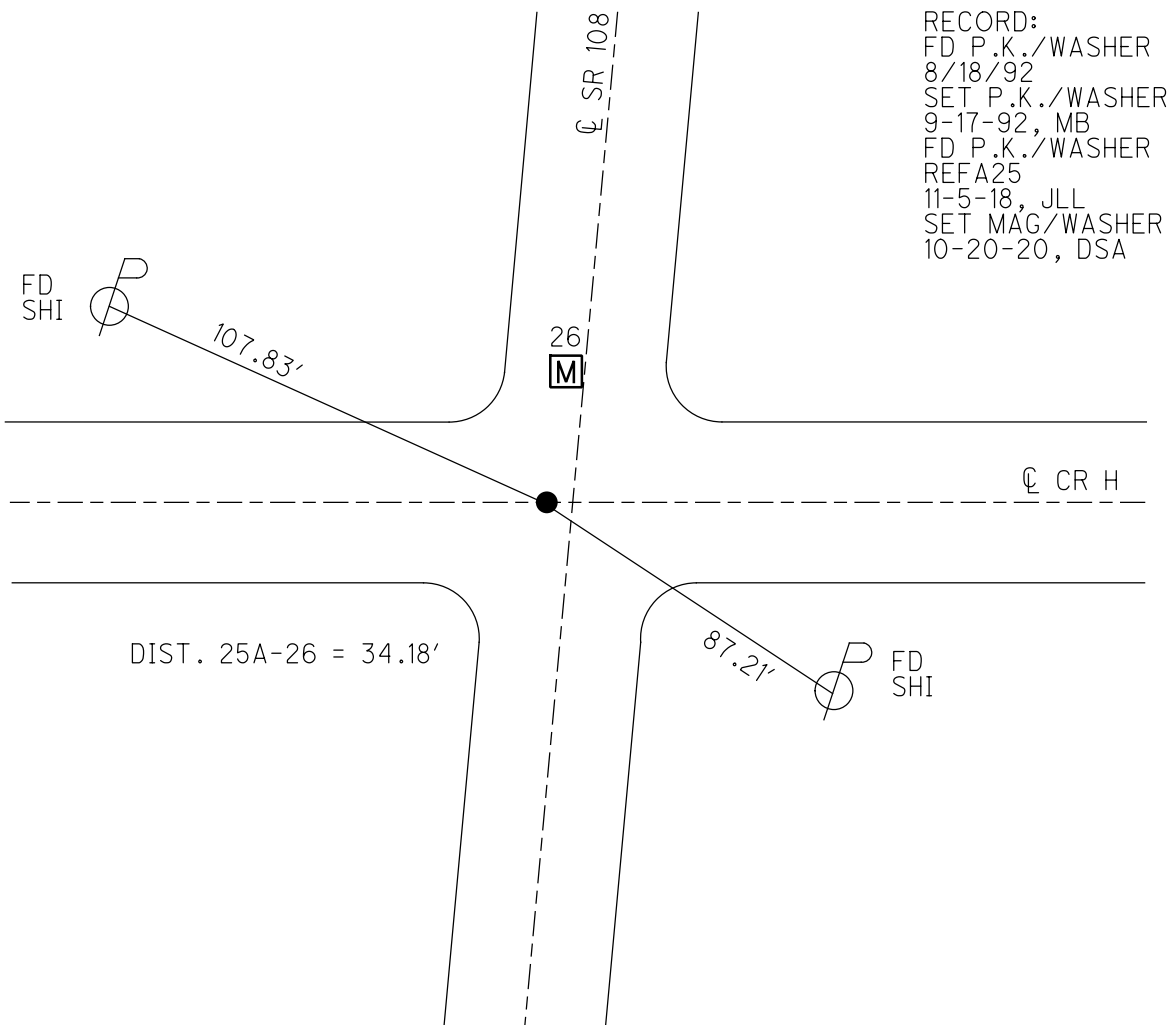
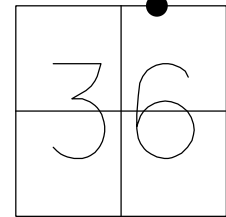
STATION: 389+16.75

HORZ.DATUM: NAD83 (2011)

GEOID: 2012A

GRID: NORTHING: 587619.932

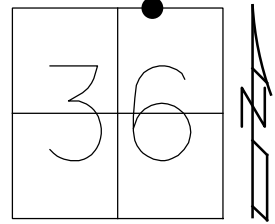
EASTING: 1522727.916



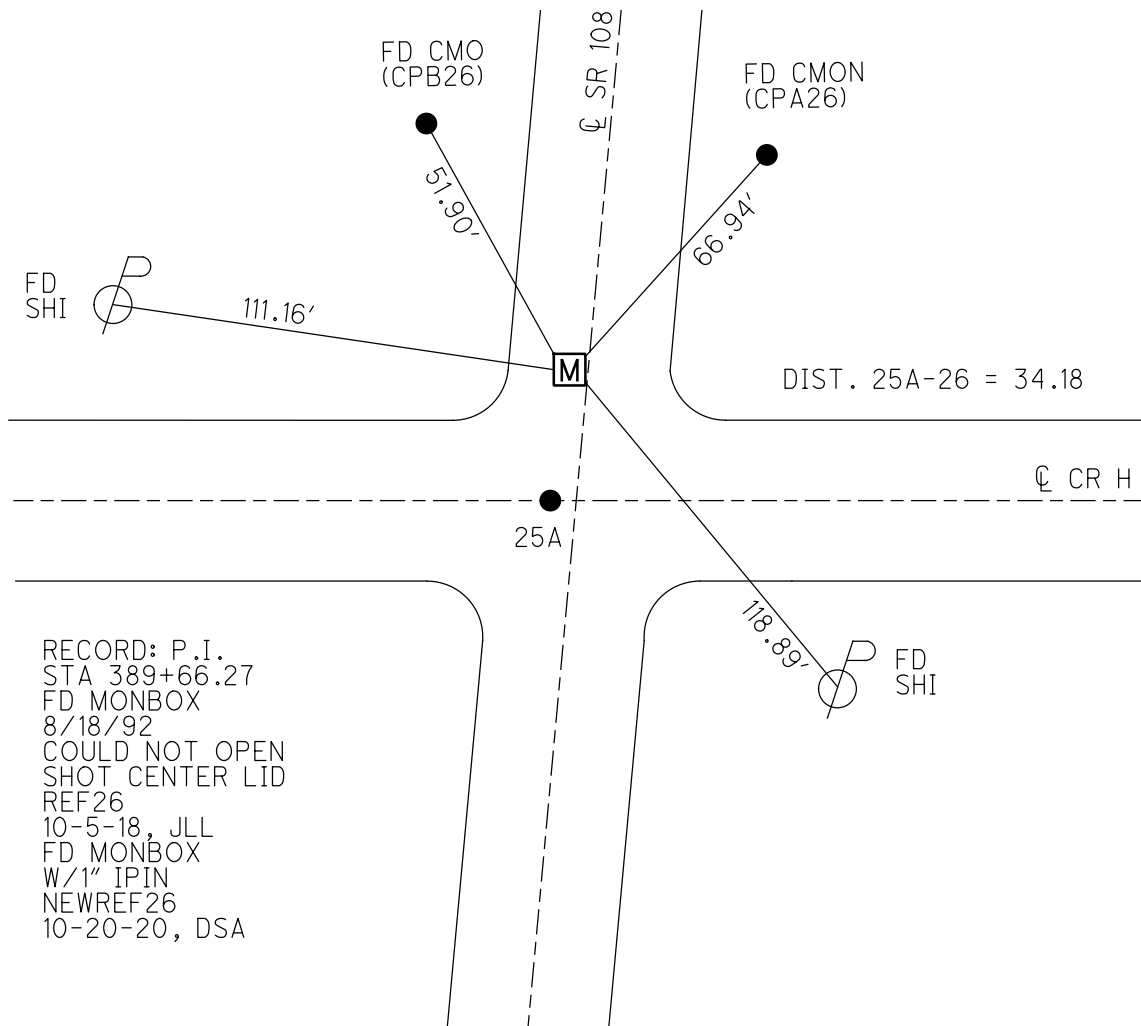
O.D.O.T. DISTRICT 2 SURVEY OFFICE (USE ONLY)

PERSONNEL _____ REFERENCE NO. 26 SHEET 12 OF 48
 NOTES ELKHECHEN DATE 11/5/18 ROUTE SR 108
 H.C. LUE WEATHER CLOUDY COUNTY HENRY
 R.C. MILLER TEMP. 51° TOWNSHIP FLATROCK
 DWG BY MILLER PID 94319 SECTION 36
 T 4 N R 6 E

TYPE MONUMENT MONBOX
 ON SURFACE - ~~BELOW~~ ON _____
 OFFSET \varnothing PAVEMENT 3.0' LT : ~~RT~~
8.7' TO LT EDGE PAVEMENT
 STATION: 389+51.06



HORZ. DATUM: NAD83 (2011) GEOID: 2012A
 GRID: NORTHING: 587653.840 EASTING: 1522732.555

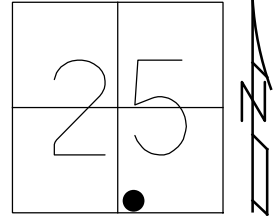


RECORD: P.I.
 STA 389+66.27
 FD MONBOX
 8/18/92
 COULD NOT OPEN
 SHOT CENTER LID
 REF26
 10-5-18, JLL
 FD MONBOX
 W/1" IPIN
 NEWREF26
 10-20-20, DSA

O.D.O.T. DISTRICT 2 SURVEY OFFICE (USE ONLY)

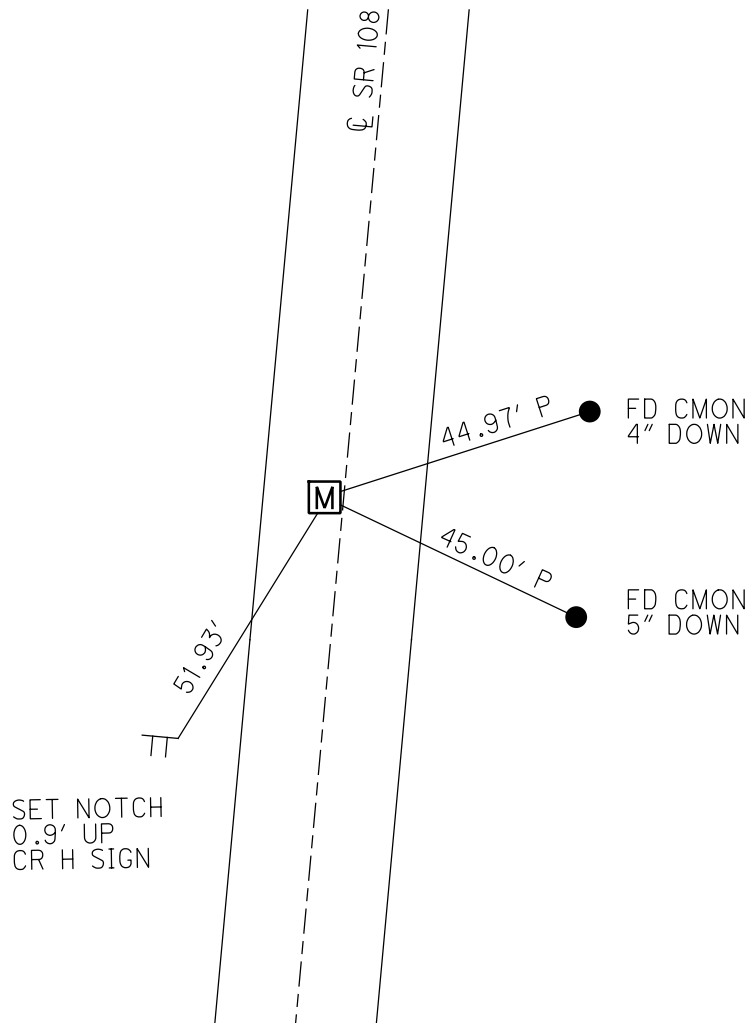
PERSONNEL _____ REFERENCE NO. 27 SHEET 13 OF 48
 NOTES BALBAUGH DATE 3/17/20 ROUTE SR 108
 H.C. LEU WEATHER CLOUDY COUNTY HENRY
 R.C. BALBAUGH TEMP. 39° TOWNSHIP FLATROCK
 SECTION 25
 DWG BY BALBAUGH PID 94319 T 4 N R 6 E

TYPE MONUMENT MONBOX W/ 1" IPIN
 ON SURFACE - ~~BELOW~~ ON _____
 OFFSET C PAVEMENT 2.5' LT : ~~RT~~
9.9' TO LT EDGE PAVEMENT
 STATION: 396+68.71



HORZ.DATUM: NAD83 (2011) GEOID: 2012A
 GRID: NORTHING: 588356.556 EASTING: 1522879.044

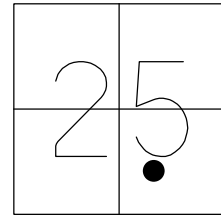
RECORD: P.I.
 STA 396+84.19
 FD MONBOX
 DID NOT OPEN
 8/18/92, MB
 FD MONBOX
 W/ 1" IPIN
 REF27
 11-5-18, JLL
 FD MONBOX
 W/1" IPIN
 NEWREF27
 10-20-20, DSA



O.D.O.T. DISTRICT 2 SURVEY OFFICE (USE ONLY)

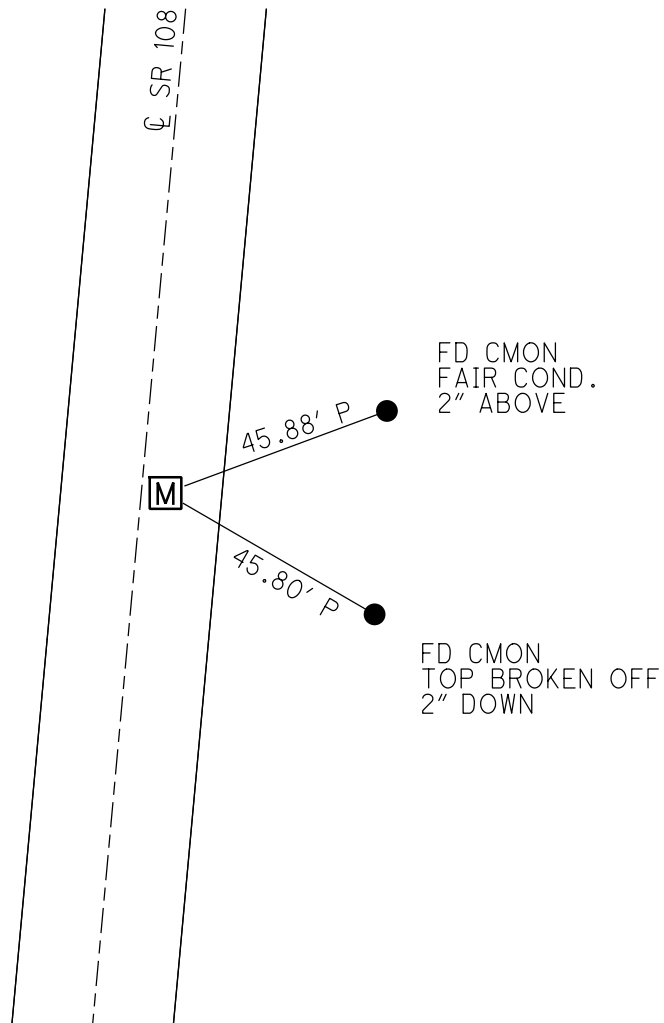
PERSONNEL _____ REFERENCE NO. 28 SHEET 14 OF 48
 NOTES BALBAUGH DATE 3/17/20 ROUTE SR 108
 H.C. LEU WEATHER CLOUDY COUNTY HENRY
 R.C. BALBAUGH TEMP. 36° TOWNSHIP FLATROCK
 SECTION 25
 DWG BY BALBAUGH PID 94319 T 4 N R 6 E

TYPE MONUMENT MONBOX W/ 1" IPIN
 ON SURFACE - ~~BELOW~~ ON _____
 OFFSET \bar{C} PAVEMENT 4.4' ~~LT~~ : RT
8.5' TO RT EDGE PAVEMENT
 STATION: 402+68.71



HORZ. DATUM: NAD83 (2011) GEOID: 2012A
 GRID: NORTHING: 588940.134 EASTING: 1523018.473

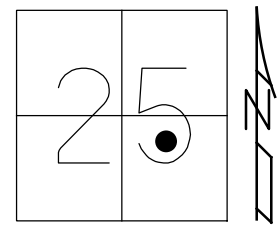
RECORD: P.I.
 STA 402+84.49
 $\Delta = 19^\circ 52' 30''$
 FD MONBOX
 DID NOT OPEN
 8/18/92, MB
 FD MONBOX
 W/ 1" IPIN
 REF28
 11-5-18, JLL
 FD MONBOX
 W/ 1" IPIN
 NEWREF28
 10-20-20, DSA



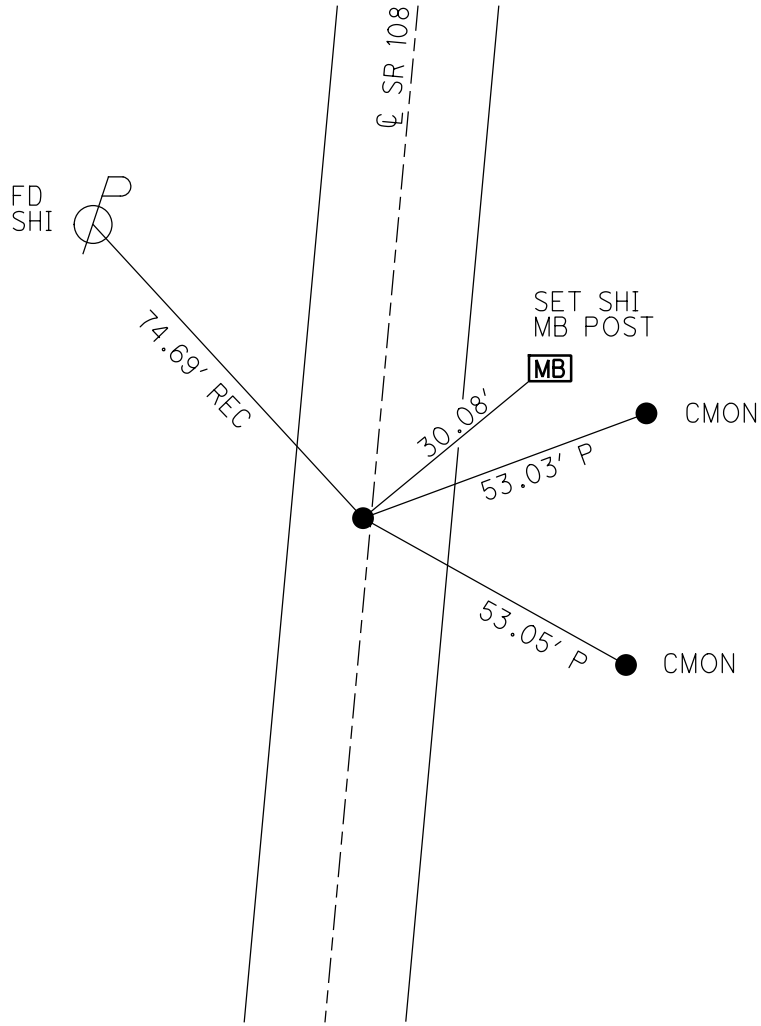
O.D.O.T. DISTRICT 2 SURVEY OFFICE (USE ONLY)

PERSONNEL _____ REFERENCE NO. 30 SHEET 15 OF 48
 NOTES VAN DUSEN DATE 8/18/92 ROUTE SR 108
 H.C. KUSZ WEATHER CLEAR COUNTY HENRY
 R.C. BARNHISEL TEMP. 75° TOWNSHIP FLATROCK
 SECTION 25
 DWG BY MILLER PID 94319 T 4 N R 6 E

TYPE MONUMENT P.K./WASHER
 ON SURFACE - ~~BELOW~~ ON _____
 OFFSET Q PAVEMENT 0.7' LT : ~~RT~~
11.6' TO LT EDGE PAVEMENT
 STATION: 410+60.14
 HORZ.DATUM: _____ GEOID: _____
 GRID: NORTHING: _____ EASTING: _____



RECORD: T.S.
 STA 410+76.78
 FD P.K./WASHER
 8/18/92, MB
 SET P.K./WASHER
 9-17-92, MB
 D.N.F.
 11-5-18, JLL



O.D.O.T. DISTRICT 2 SURVEY OFFICE (USE ONLY)

PERSONNEL

REFERENCE NO. 31

SHEET 16 OF 48

NOTES BALBAUGH

DATE 3/17/20

ROUTE SR 108

H.C. LEU

WEATHER CLOUDY

COUNTY HENRY

R.C. BALBAUGH

TEMP. 36°

TOWNSHIP FLATROCK

DWG BY BALBAUGH

PID 94319

SECTION 25

T 4 N R 6 E

TYPE MONUMENT MONBOX W/ 1" IPIN

ON SURFACE - ~~BELOW~~ ON

OFFSET Q PAVEMENT 37.5' LT : ~~RT~~

- TO - EDGE PAVEMENT

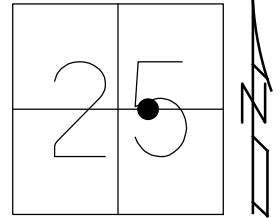
STATION: 416+15.66

HORZ. DATUM: NAD83 (2011)

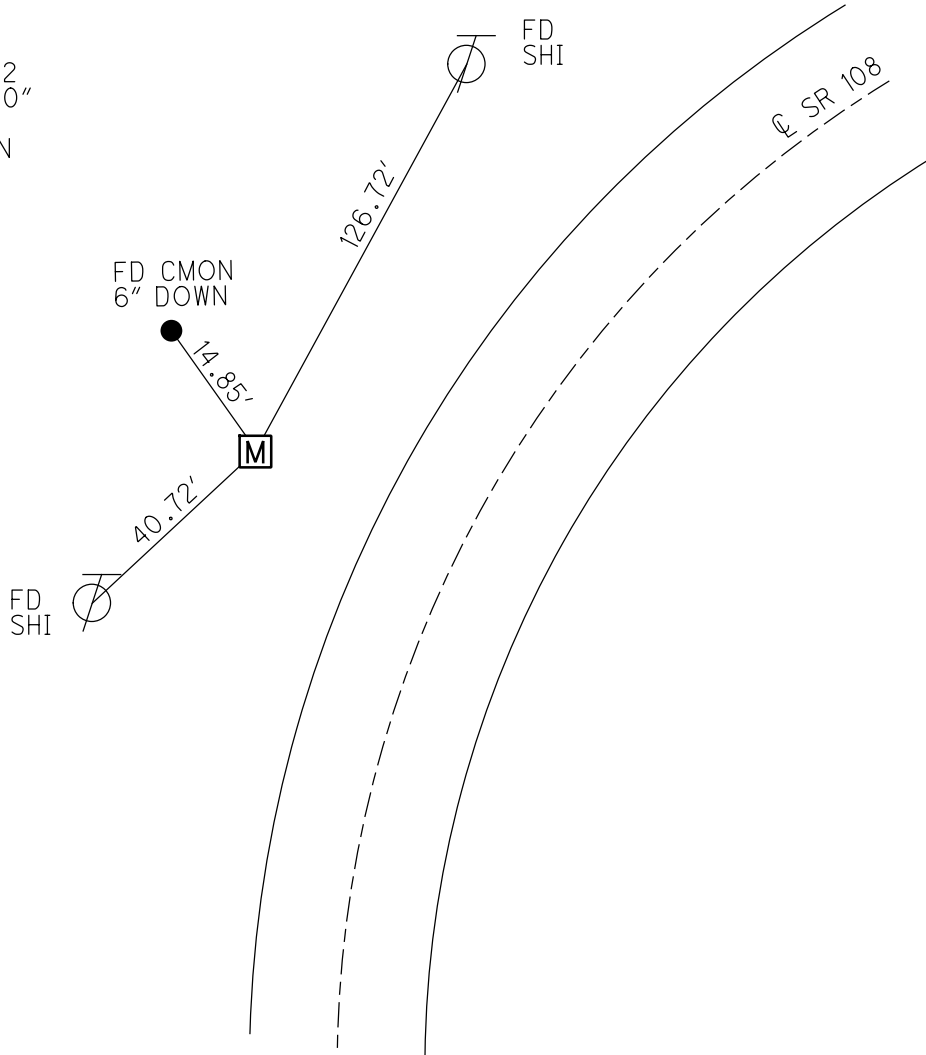
GEOID: 2012A

GRID: NORTHING: 590270.675

EASTING: 1523242.371



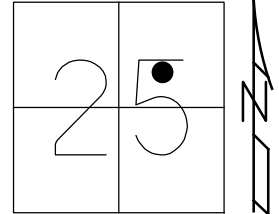
RECORD: P.I.
 STA 416+33.82
 $\Delta = 18^\circ 07' 30''$
 FD MONBOX
 DID NOT OPEN
 8/18/92, MB
 FD MONBOX
 W/1" IPIN
 REF31
 11-5-18, JLL



O.D.O.T. DISTRICT 2 SURVEY OFFICE (USE ONLY)

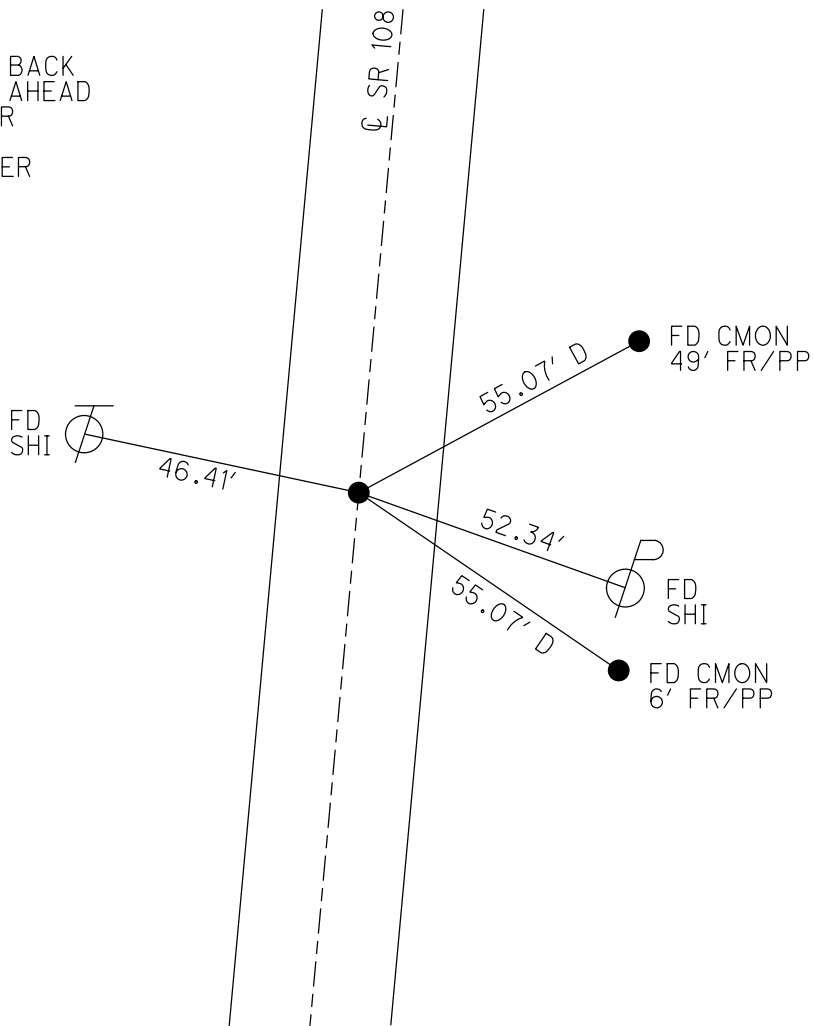
PERSONNEL _____ REFERENCE NO. 32 SHEET 17 OF 48
 NOTES VAN DEUSEN DATE 8/18/92 ROUTE SR 108
 H.C. KUSZ WEATHER CLEAR COUNTY HENRY
 R.C. BARNHISEL TEMP. 75° TOWNSHIP FLATROCK
 SECTION 25
 DWG BY MILLER PID 94319 T 4 N R 6 E

TYPE MONUMENT P.K./WASHER
 ON SURFACE - ~~BELOW~~ ON
 OFFSET Q PAVEMENT ON LT : RT
12.5' TO RT EDGE PAVEMENT
 STATION: 421+67.57



HORZ.DATUM: NAD83 (2011) GEOID: 2012A
 GRID: NORTHING: 590764.393 EASTING: 1523501.595

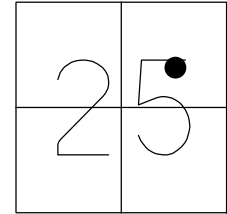
RECORD:
 STA 421+83.03 BACK
 STA 421+80.92 AHEAD
 FD P.K./WASHER
 8/18/92, MB
 SET P.K./WASHER
 9-17-92, MB
 DNF
 11-5-18, JLL



O.D.O.T. DISTRICT 2 SURVEY OFFICE (USE ONLY)

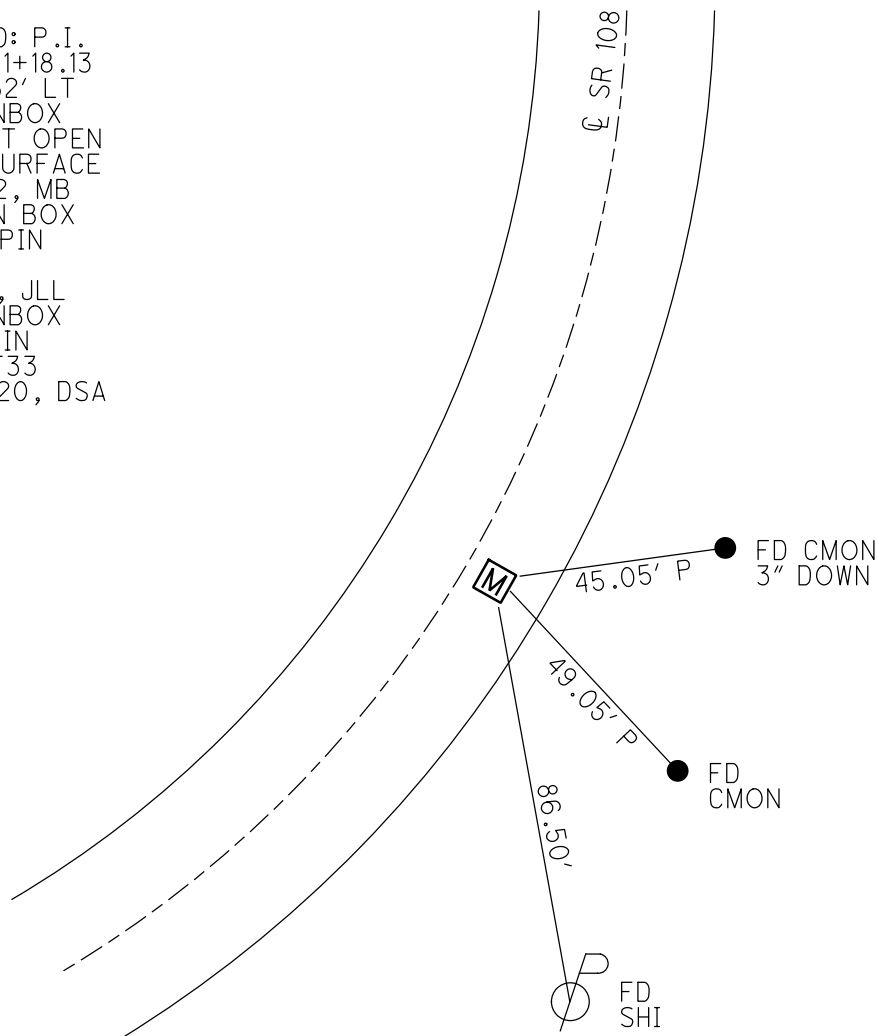
PERSONNEL _____ REFERENCE NO. 33 SHEET 18 OF 48
 NOTES LEU DATE 3/17/20 ROUTE SR 108
 H.C. LEU WEATHER CLOUDY COUNTY HENRY
 R.C. BALBAUGH TEMP. 41° TOWNSHIP FLATROCK
 DWG BY BALBAUGH PID 94319 SECTION 25
 T 4 N R 6 E

TYPE MONUMENT MONBOX W/ 1" IPIN
 ON SURFACE - ~~BELOW~~ ON
 OFFSET Q PAVEMENT 7.5' ~~LT~~ : RT
4.7' TO RT EDGE PAVEMENT
 STATION: 431+03.76



HORIZ.DATUM: NAD83 (2011) GEOID: 2012A
 GRID: NORTHING: 591593.286 EASTING: 1523936.829

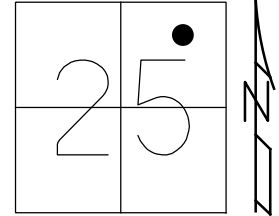
RECORD: P.I.
 STA 431+18.13
 $\Delta=08^{\circ}52'$ LT
 FD MONBOX
 DID NOT OPEN
 PK @ SURFACE
 8-18-92, MB
 FD MON BOX
 W/ 1" IPIN
 REF33
 11-5-18, JLL
 FD MONBOX
 W/1" IPIN
 NEWREF33
 10-20-20, DSA



O.D.O.T. DISTRICT 2 SURVEY OFFICE (USE ONLY)

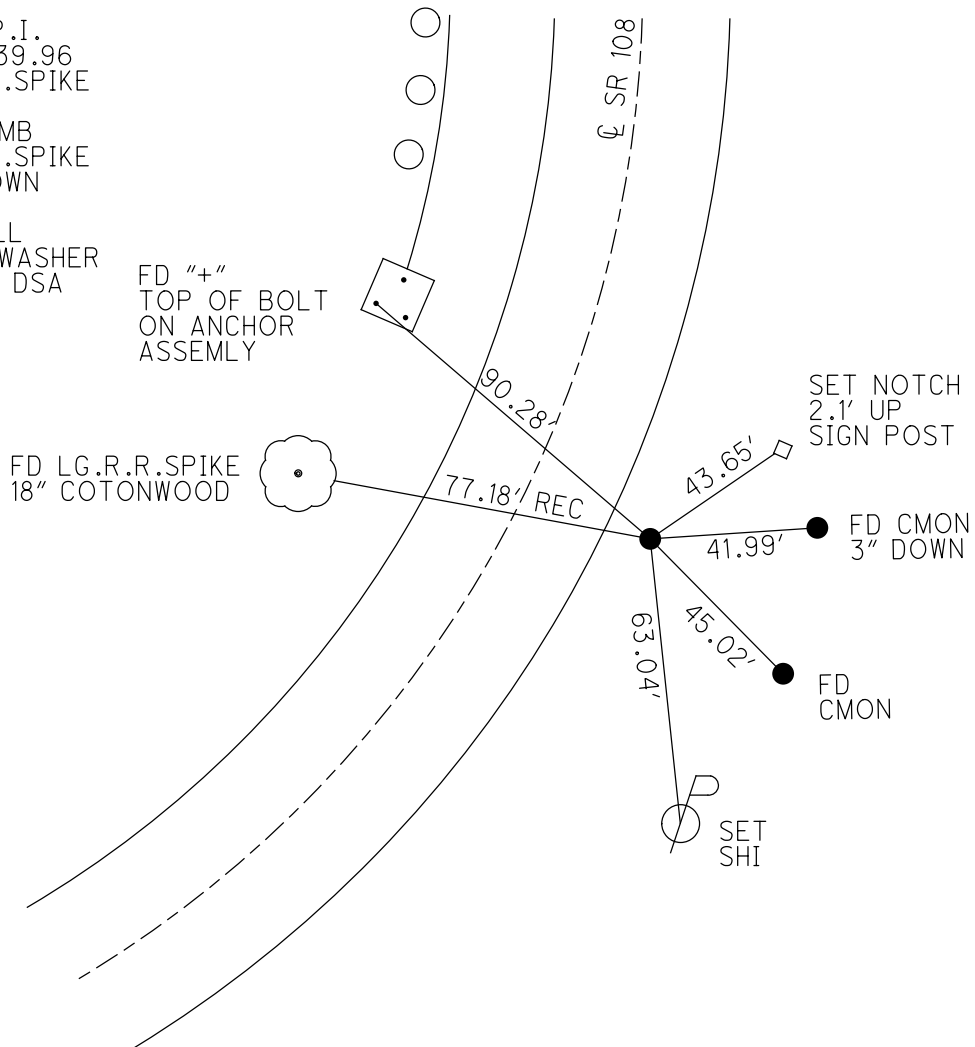
PERSONNEL _____ REFERENCE NO. 34 SHEET 19 OF 48
 NOTES LEU DATE 3/17/20 ROUTE SR 108
 H.C. LEU WEATHER CLOUDY COUNTY HENRY
 R.C. BALBAUGH TEMP. 41° TOWNSHIP FLATROCK
 _____ SECTION 25
 DWG BY BALBAUGH PID 94319 T 4 N R 6 E

TYPE MONUMENT LG.R.R.SPIKE
~~ON SURFACE~~ - BELOW 6.75"
 OFFSET C PAVEMENT 15.7' ~~LT~~ : RT
 _____ TO _____ EDGE PAVEMENT
 STATION: 435+25.57



HORIZ.DATUM: NAD83 (2011) GEOID: 2012A
 GRID: NORTHING: 591993.211 EASTING: 1524073.108

RECORD: P.I.
 STA 435+39.96
 FD LG.R.R.SPIKE
 4" DOWN
 8/18/92, MB
 FD LG.R.R.SPIKE
 6 3/4" DOWN
 REF 34
 11-6-18, JLL
 SET MAG/WASHER
 10-20-20, DSA



O.D.O.T. DISTRICT 2 SURVEY OFFICE (USE ONLY)

PERSONNEL

REFERENCE NO. 35

SHEET 20 OF 48

NOTES BALBAUGH

DATE 3/17/20

ROUTE SR 108

H.C. LEU

WEATHER CLOUDY

COUNTY HENRY

R.C. BALBAUGH

TEMP. 41°

TOWNSHIP FLATROCK

DWG BY BALBAUGH PID 94319

SECTION 25

T 4 N R 6 E

TYPE MONUMENT MONBOX W/ 1" IPIN

ON SURFACE - ~~BELOW~~ ON

OFFSET ☉ PAVEMENT 10.2' ~~LT~~ : RT

1.8' TO RT EDGE PAVEMENT

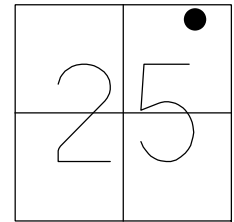
STATION: 438+41.92

HORIZ. DATUM: NAD83 (2011)

GEOID: 2012A

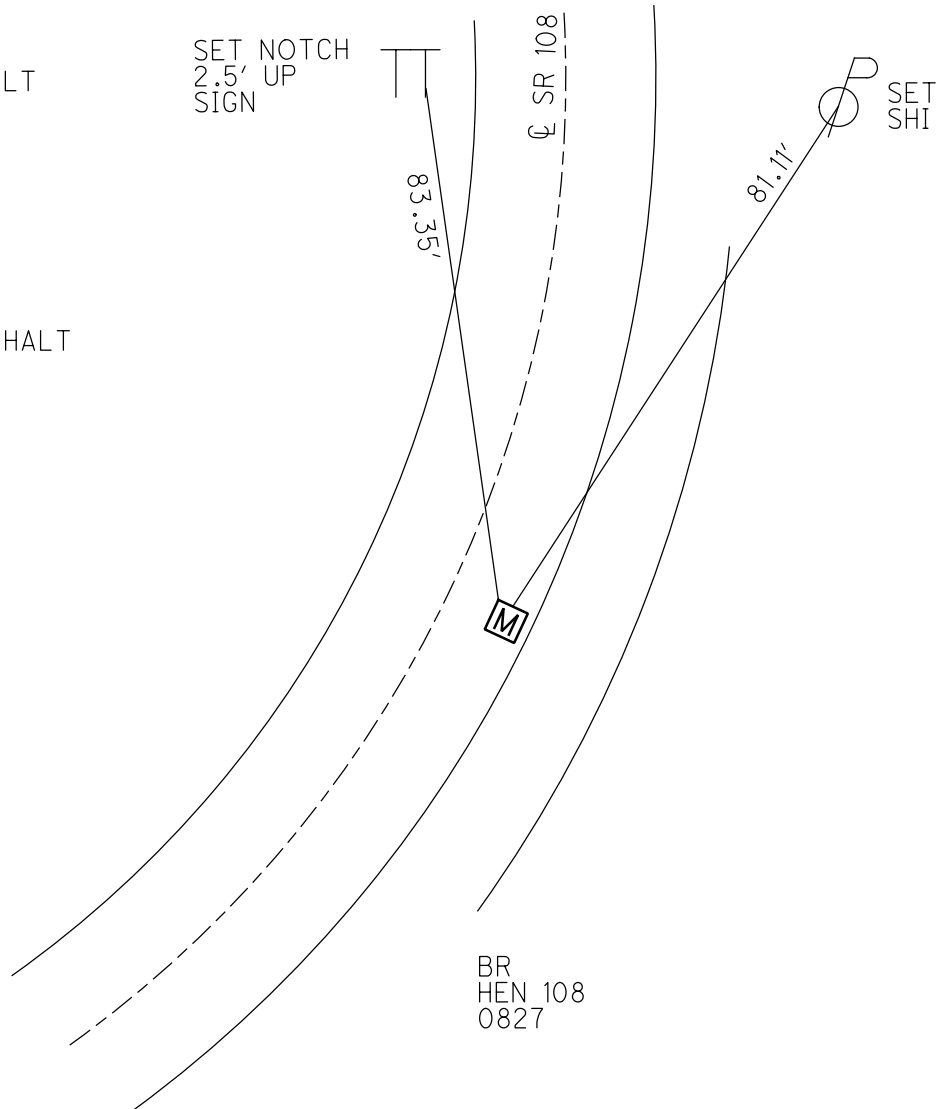
GRID: NORTHING: 592311.609

EASTING: 1524083.336



RECORD: P.I.
 STA 438+55.67 LT
 $\Delta = 14^\circ 24'$
 FD MONBOX
 DID NOT OPEN
 8-18-92, MB
 FD MONBOX
 W/ 1" IPIN
 REF 35
 11-6-18, JLL
 FD MONBOX
 COVERED W/ ASPHALT
 10-22-20, DSA
 SET MAG/W
 12-14-20, DSA

SET NOTCH
 2.5' UP
 SIGN



BR
 HEN 108
 0827

O.D.O.T. DISTRICT 2 SURVEY OFFICE (USE ONLY)

PERSONNEL

REFERENCE NO. 35 A

SHEET 21 OF 48

NOTES LEU

DATE 3/19/20

ROUTE SR 108

H.C. LEU

WEATHER FOG

COUNTY HENRY

R.C. BALBAUGH

TEMP. 40°

TOWNSHIP FLATROCK

SECTION 25

DWG BY BALBAUGH

PID 94319

T 4 N R 6 E

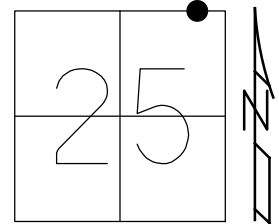
TYPE MONUMENT MAG/WASHER

ON SURFACE - ~~BELOW~~ ON

OFFSET ☉ PAVEMENT 15.4' LT : RT

- TO - EDGE PAVEMENT

STATION: 444+53.34



HORIZ. DATUM: NAD83 (2011)

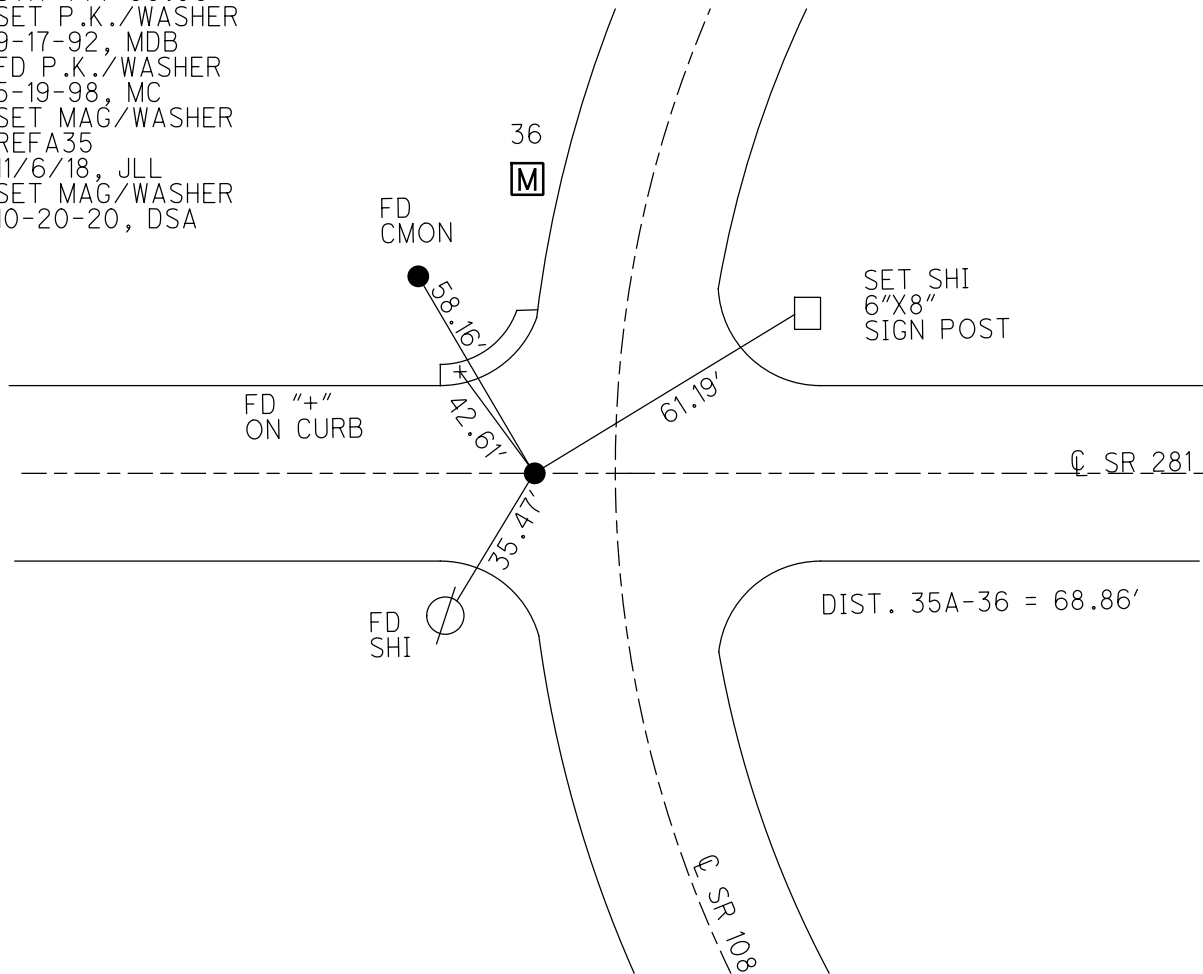
GEOID: 2012A

GRID: NORTHING: 592911.473

EASTING: 1523949.701

RECORD: P.I.
 STA 444+96.06
 SET P.K./WASHER
 9-17-92, MDB
 FD P.K./WASHER
 5-19-98, MC
 SET MAG/WASHER
 REFA35
 11/6/18, JLL
 SET MAG/WASHER
 10-20-20, DSA

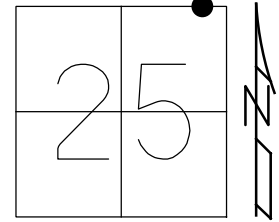
NOTE: REF 12A SR 281



O.D.O.T. DISTRICT 2 SURVEY OFFICE (USE ONLY)

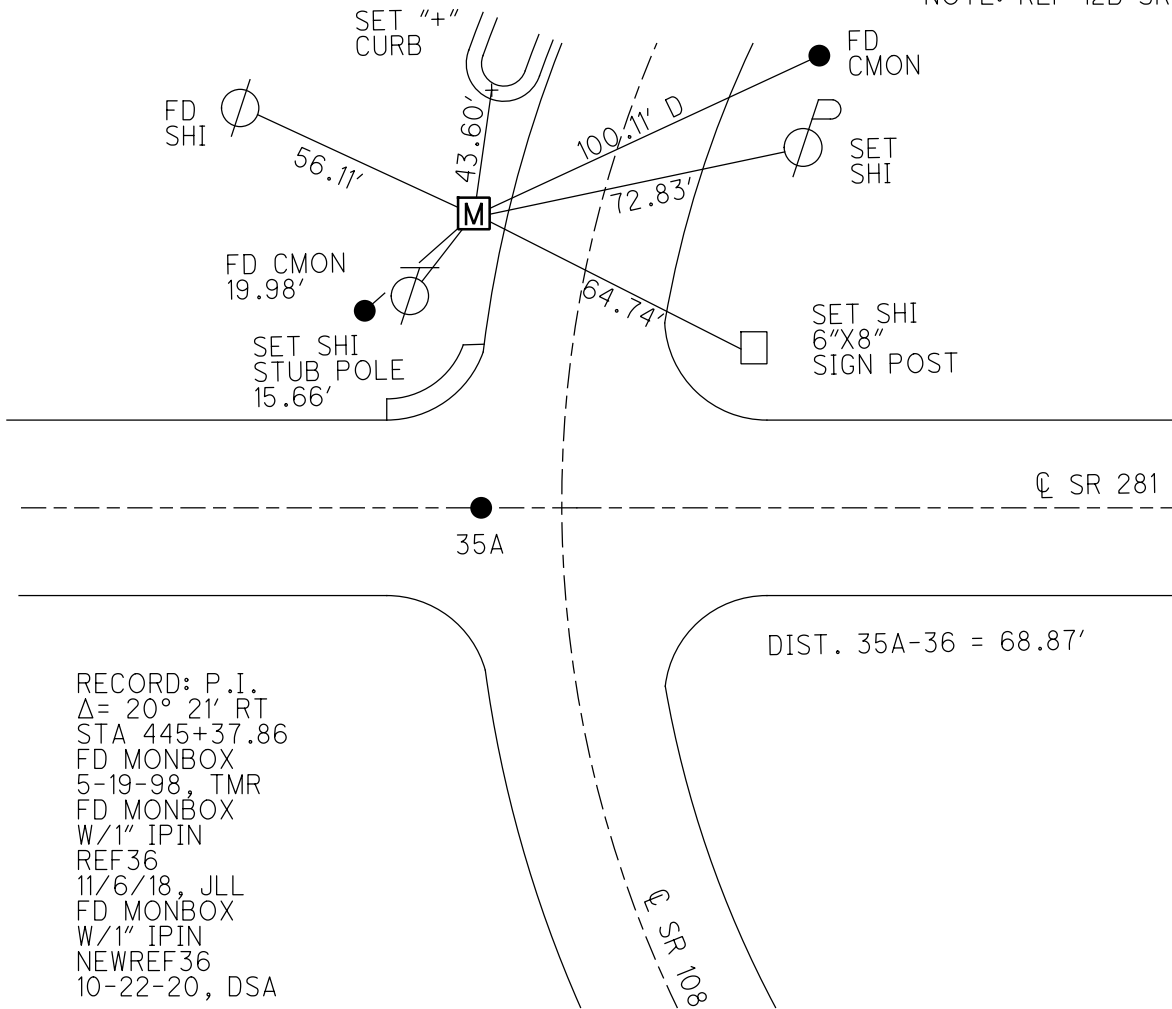
PERSONNEL _____ REFERENCE NO. 36 SHEET 22 OF 48
 NOTES LEU DATE 3/19/20 ROUTE SR 108
 H.C. LEU WEATHER FOG COUNTY HENRY
 R.C. BALBAUGH TEMP. 40° TOWNSHIP FLATROCK
 DWG BY BALBAUGH PID 94319 SECTION 25
 T 4 N R 6 E

TYPE MONUMENT MONBOX W/ 1" IPIN
 ON SURFACE - ~~BELOW~~ ON _____
 OFFSET \varnothing PAVEMENT 15.4' LT : ~~RT~~
 - TO - EDGE PAVEMENT
 STATION: 445+20.67



HORZ. DATUM: NAD83 (2011) GEOID: 2012A
 GRID: NORTHING: 592978.650 EASTING: 1523934.669

NOTE: REF 12B SR 281

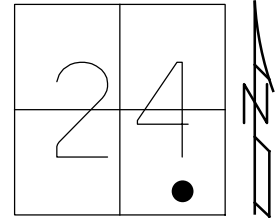


RECORD: P.I.
 $\Delta = 20^\circ 21' RT$
 STA 445+37.86
 FD MONBOX
 5-19-98, TMR
 FD MONBOX
 W/1" IPIN
 REF36
 11/6/18, JLL
 FD MONBOX
 W/1" IPIN
 NEWREF36
 10-22-20, DSA

O.D.O.T. DISTRICT 2 SURVEY OFFICE (USE ONLY)

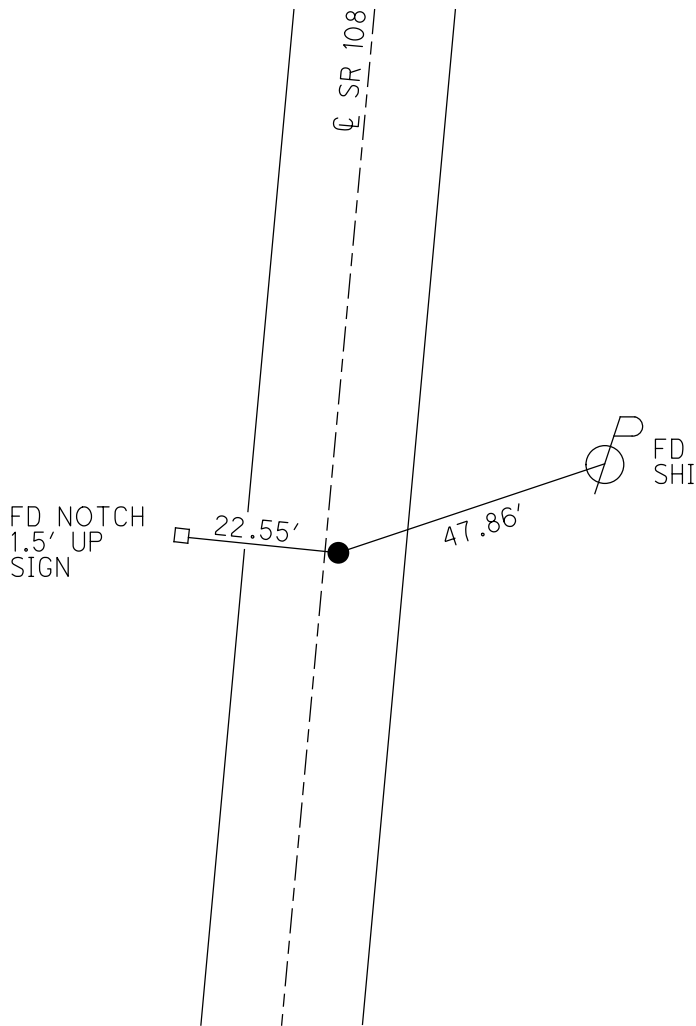
PERSONNEL _____ REFERENCE NO. 37 SHEET 23 OF 48
 NOTES VAN DUSEN DATE 8/18/92 ROUTE SR 108
 H.C. KUSZ WEATHER CLEAR COUNTY HENRY
 R.C. BARNHEISEL TEMP. 75° TOWNSHIP FLATROCK
 _____ SECTION 24
 DWG BY MILLER PID 94319 T 4 N R 6 E

TYPE MONUMENT P.K./WASHER
 ON SURFACE - ~~BELOW~~ ON
 OFFSET 0.5' LT : RT
12.3' TO LT EDGE PAVEMENT
 STATION: 449+25.12



HORZ. DATUM: NAD83 (2011) GEOID: 2012A
 GRID: NORTHING: 593442.670 EASTING: 1523998.396

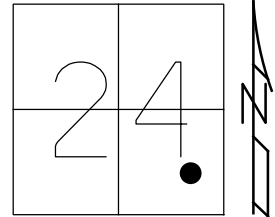
RECORD: P.O.T.
 STA 450+00
 FD P.K./WASHER
 8/18/92, MB
 SET P.K./WASHER
 9-17-92, MB
 SHOT TIE XING
 REF37
 11-6-18, JLL
 DID NOT SET
 10-22-20, DSA



O.D.O.T. DISTRICT 2 SURVEY OFFICE (USE ONLY)

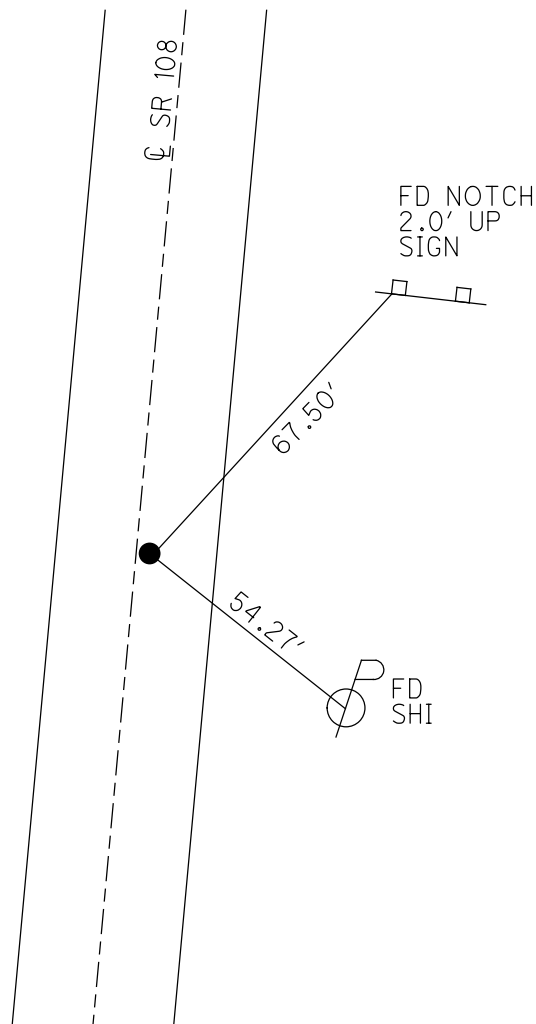
PERSONNEL _____ REFERENCE NO. 38 SHEET 24 OF 48
 NOTES VAN DUSEN DATE 8/18/92 ROUTE SR 108
 H.C. KUSZ WEATHER CLOUDY COUNTY HENRY
 R.C. BARNHISEL TEMP. 75° TOWNSHIP FLATROCK
 SECTION 24
 DWG BY MILLER PID 94319 T 4 N R 6 E

TYPE MONUMENT P.K./WASHER
 ON SURFACE - ~~BELOW~~ ON
 OFFSET Q PAVEMENT 0.7' ~~LT~~ : RT
12.2' TO RT EDGE PAVEMENT
 STATION: 454+96.81



HORZ. DATUM: NAD83 (2011) GEOID: 2012A
 GRID: NORTHING: 593949.485 EASTING: 1524068.022

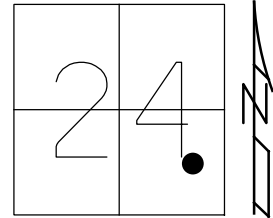
RECORD: P.C.
 STA 455+11.47
 FD P.K./WASHER
 8/18/92, MB
 SET P.K./WASHER
 9-17-92, MB
 SHOT TIE XING
 REF38
 11-6-18, JLL
 DID NOT SET
 10-22-20, DSA



O.D.O.T. DISTRICT 2 SURVEY OFFICE (USE ONLY)

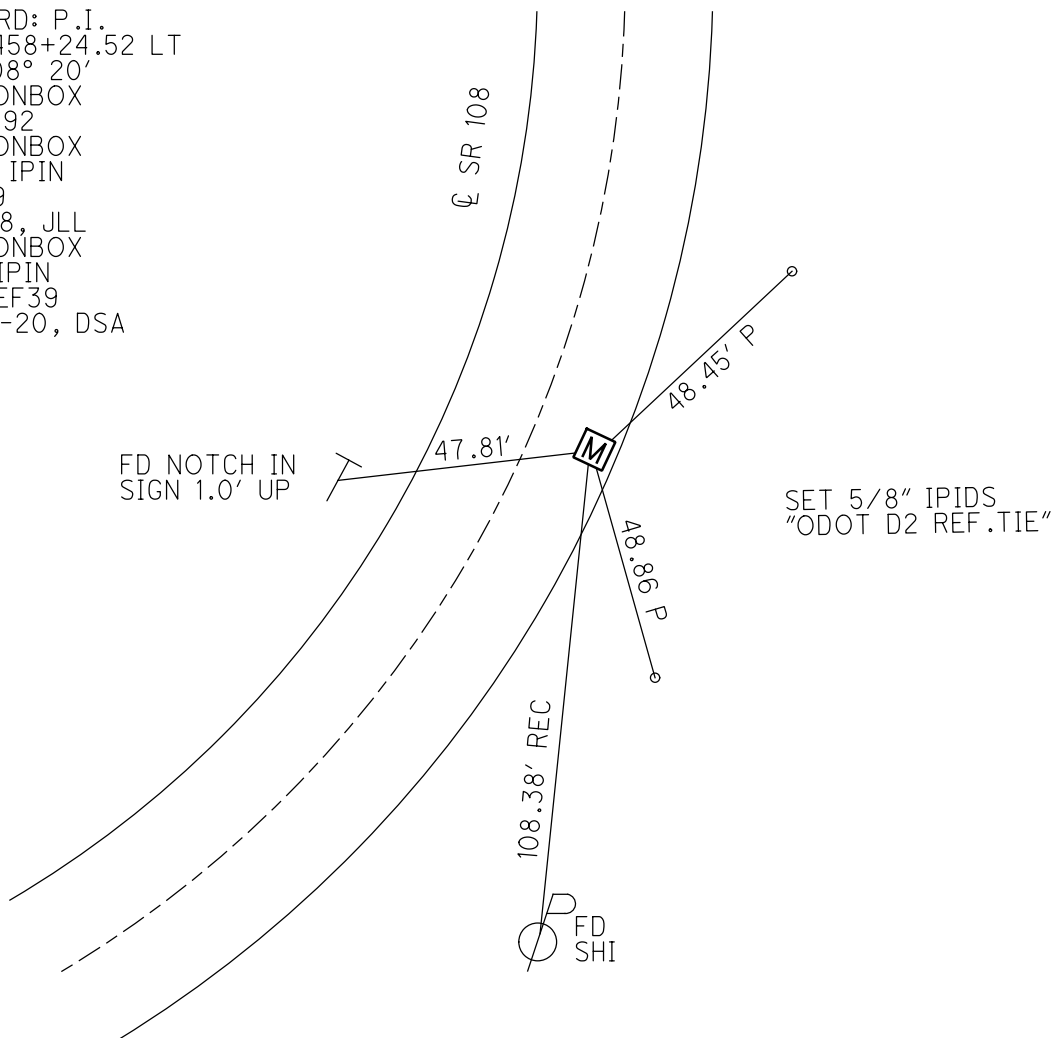
PERSONNEL _____ REFERENCE NO. 39 SHEET 25 OF 48
 NOTES LEU DATE 3/19/20 ROUTE SR 108
 H.C. LEU WEATHER CLOUDY COUNTY HENRY
 R.C. BALBAUGH TEMP. 41° TOWNSHIP FLATROCK
 DWG BY BALBAUGH PID 94319 SECTION 24
 T 4 N R 6 E

TYPE MONUMENT MONBOX W/ 1" IPIN
 ON SURFACE - ~~BELOW~~ ON _____
 OFFSET 0.8' TO RT EDGE PAVEMENT
 OFFSET 11.7' LT : RT
 STATION: 458+10.06



HORZ. DATUM: NAD83 (2011) GEOID: 2012A
 GRID: NORTHING: 594259.372 EASTING: 1524110.330

RECORD: P.I.
 STA 458+24.52 LT
 $\Delta = 08^\circ 20'$
 FD MONBOX
 8/17/92
 FD MONBOX
 W/ 1" IPIN
 REF39
 11-6-18, JLL
 FD MONBOX
 W/1" IPIN
 NEWREF39
 10-22-20, DSA



O.D.O.T. DISTRICT 2 SURVEY OFFICE (USE ONLY)

PERSONNEL _____

REFERENCE NO. 40

SHEET 26 OF 48

NOTES VAN DUSEN

DATE 8/17/92

ROUTE SR 108

H.C. KUSZ

WEATHER CLOUDY

COUNTY HENRY

R.C. BARNHISEL

TEMP. 75°

TOWNSHIP FLATROCK

SECTION 24

DWG BY MILLER

PID 94319

T 4 N R 6 E

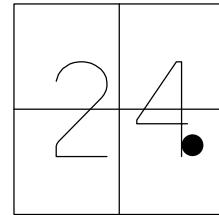
TYPE MONUMENT P.K./WASHER

ON SURFACE - ~~BELOW~~ ON

OFFSET \bar{C} PAVEMENT 0.5' \pm : RT

13.2' TO LT EDGE PAVEMENT

STATION: 461+22.21



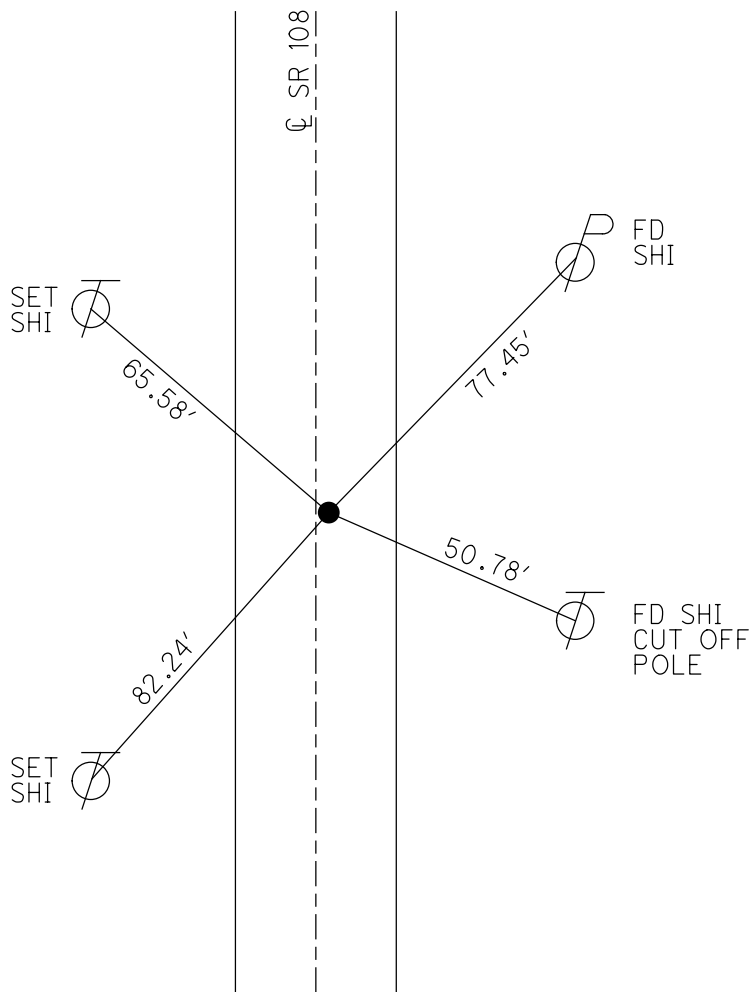
HORZ.DATUM: _____

GEOID: _____

GRID: NORTHING: _____

EASTING: _____

RECORD:
 STA 461+36.47 BACK
 STA 461+36.93 AHEAD
 FD P.K./WASHER
 8/17/92, MB
 SET P.K./WASHER
 9-17-92, MB
 DNF
 11-6-18, JLL
 DID NOT SET
 10-22-20, DSA



O.D.O.T. DISTRICT 2 SURVEY OFFICE (USE ONLY)

PERSONNEL _____ REFERENCE NO. 41 SHEET 27 OF 48
 NOTES LEU DATE 3/19/20 ROUTE SR 108
 H.C. LEU WEATHER CLOUDY COUNTY HENRY
 R.C. BALBAUGH TEMP. 41° TOWNSHIP FLATROCK
 DWG BY BALBAUGH PID 94319 SECTION 24
 T 4 N R 6 E

TYPE MONUMENT MONBOX W/ 1" IPIN

ON SURFACE - ~~BELOW~~ ON

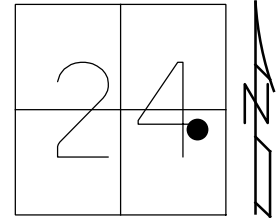
OFFSET \varnothing PAVEMENT ON LT : RT

13.0' TO LT EDGE PAVEMENT

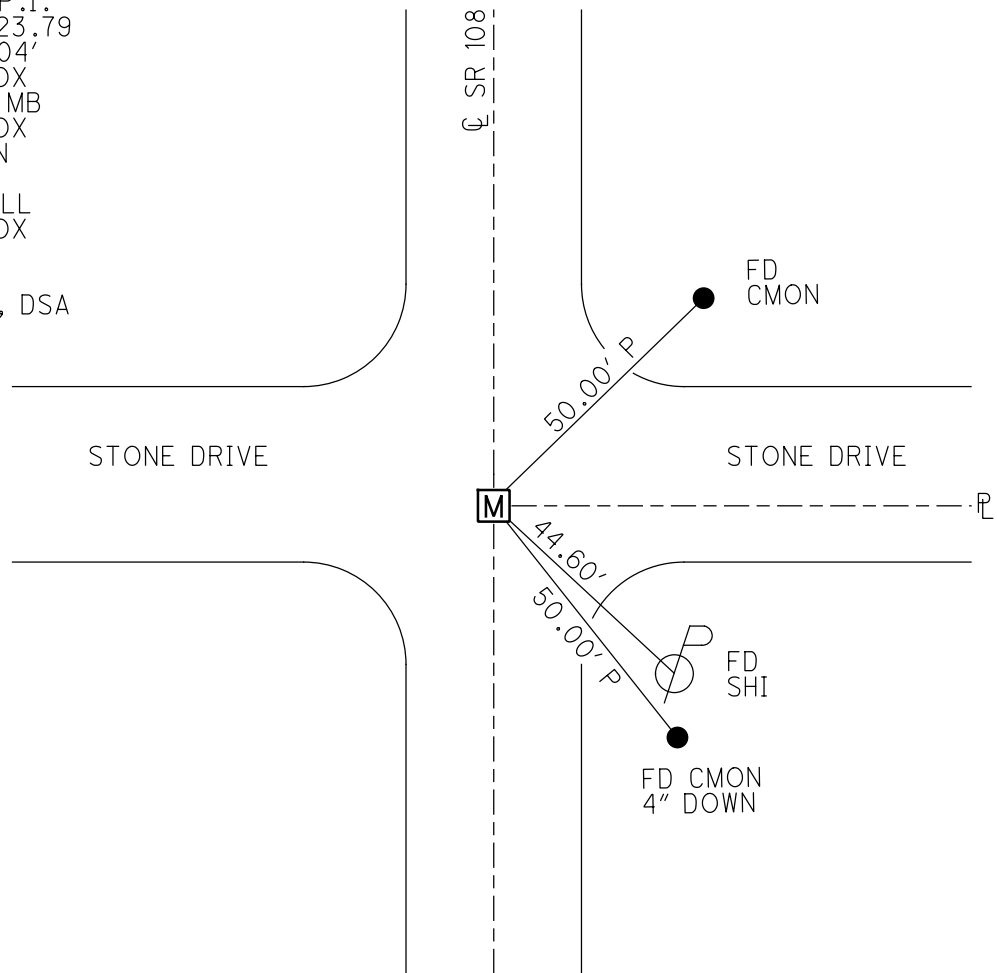
STATION: 471+08.43

HORZ.DATUM: NAD83 (2011) GEOID: 2012A

GRID: NORTHING: 595558.789 EASTING: 1524098.248



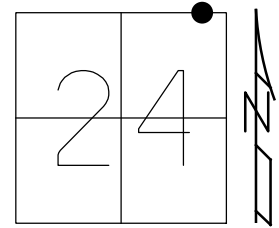
RECORD: P.I.
 STA 471+23.79
 $\Delta = 00^\circ 04'$
 FD MONBOX
 8/17/92, MB
 FD MONBOX
 W/ 1" IPIN
 REF41
 11-6-18, JLL
 FD MONBOX
 W/1" IPIN
 NEWREF41
 10-22-20, DSA



O.D.O.T. DISTRICT 2 SURVEY OFFICE (USE ONLY)

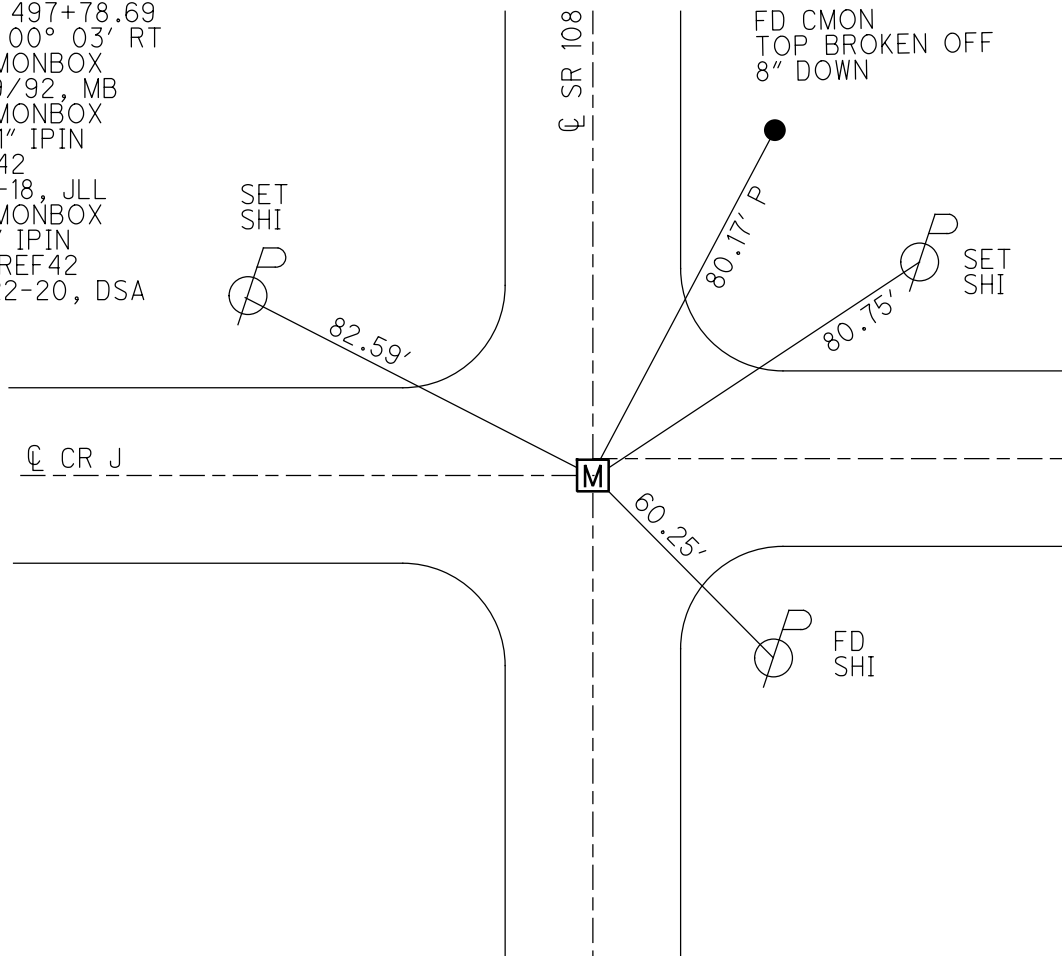
PERSONNEL _____ REFERENCE NO. 42 SHEET 28 OF 48
 NOTES BALBAUGH DATE 3/19/20 ROUTE SR 108
 H.C. LEU WEATHER CLOUDY COUNTY HENRY
 R.C. BALBAUGH TEMP. 46° TOWNSHIP FLATROCK
 _____ SECTION 24
 DWG BY BALBAUGH PID 94319 T 4 N R 6 E

TYPE MONUMENT MONBOX W/ 1" IPIN
 ON SURFACE - ~~BELOW~~ ON
 OFFSET \odot PAVEMENT ON LT : RT
- TO - EDGE PAVEMENT
 STATION: 497+62.64



HORZ. DATUM: NAD83 (2011) GEOID: 2012A
 GRID: NORTHING: 598212.878 EASTING: 1524075.969

RECORD:
 STA 497+78.69
 $\Delta = 00^\circ 03' RT$
 FD MONBOX
 8/19/92, MB
 FD MONBOX
 W/ 1" IPIN
 REF 42
 11-6-18, JLL
 FD MONBOX
 W/ 1" IPIN
 NEWREF 42
 10-22-20, DSA



O.D.O.T. DISTRICT 2 SURVEY OFFICE (USE ONLY)

PERSONNEL _____ REFERENCE NO. 43 SHEET 29 OF 48
 NOTES VAN DUSEN DATE 8/17/92 ROUTE SR 108
 H.C. KUSZ WEATHER CLOUDY COUNTY HENRY
 R.C. BARNHISEL TEMP. 75° TOWNSHIP FLATROCK
 DWG BY MILLER PID 94319 SECTION 13
 T 4 N R 6 E

TYPE MONUMENT P.K./WASHER

ON SURFACE - ~~BELOW~~ ON _____

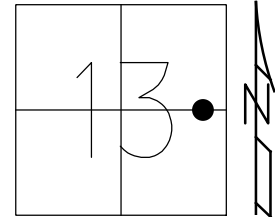
OFFSET \varnothing PAVEMENT ON _____ LT : RT

12.4' TO RT EDGE PAVEMENT

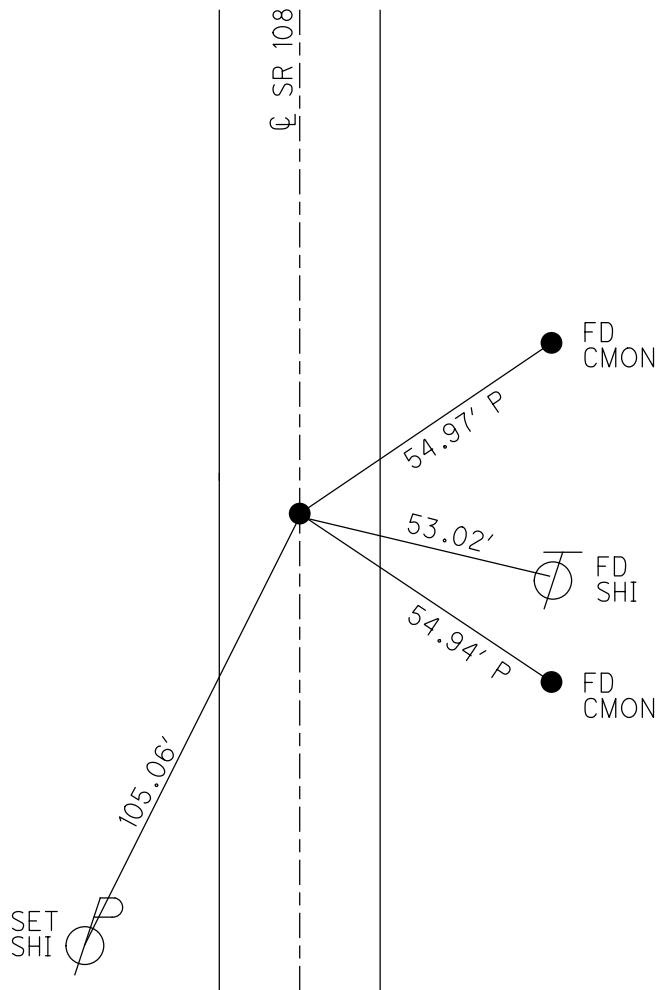
STATION: 511+82

HORZ.DATUM: _____ GEOID: _____

GRID: NORTHING: _____ EASTING: _____



RECORD: P.O.T
 STA 512+00
 FD P.K./WASHER
 8/17/92, MB
 SET P.K./WASHER
 9-17-92, MD
 DNF
 11-6-18, JLL
 DID NOT SET
 10-22-20, DSA



O.D.O.T. DISTRICT 2 SURVEY OFFICE (USE ONLY)

PERSONNEL _____

REFERENCE NO. 44

SHEET 30 OF 48

NOTES VAN DUSEN

DATE 8/17/92

ROUTE SR 108

H.C. KUSZ

WEATHER CLEAR

COUNTY HENRY

R.C. BARNHISEL

TEMP. 75°

TOWNSHIP FLATROCK

SECTION 13

DWG BY MILLER

PID 94319

T 4 N R 6 E

TYPE MONUMENT P.K./WASHER

ON SURFACE - ~~BELOW~~ ON

OFFSET ☑ PAVEMENT ON LT : RT

12.4' TO RT EDGE PAVEMENT

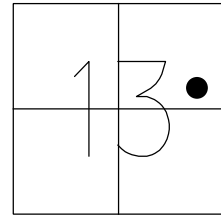
STATION: 517+83

HORIZ.DATUM: _____

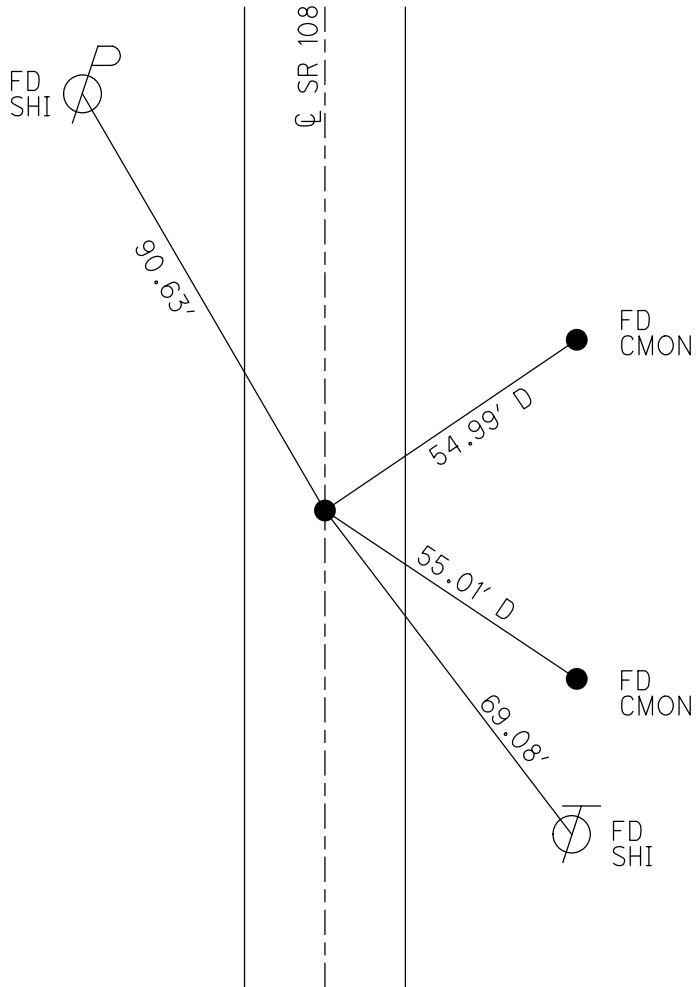
GEOID: _____

GRID: NORTHING: _____

EASTING: _____



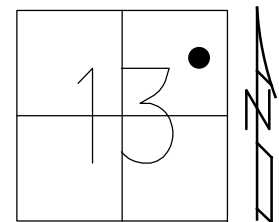
RECORD: P.O.T.
 STA 518+00
 FD P.K./WASHER
 8/17/92, MB
 SET P.K./WASHER
 9-17-92, MB
 DNF
 11-6-18, JLL
 DID NOT SET
 10-22-20, DSA



O.D.O.T. DISTRICT 2 SURVEY OFFICE (USE ONLY)

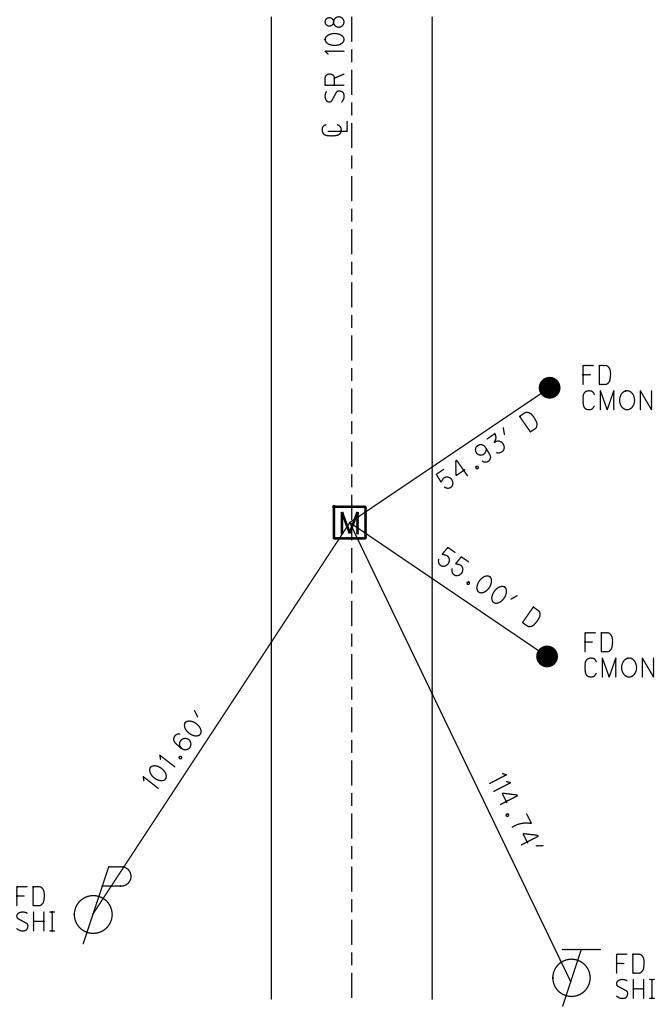
PERSONNEL _____ REFERENCE NO. 45 SHEET 31 OF 48
 NOTES BALBAUGH DATE 3/18/20 ROUTE SR 108
 H.C. LEU WEATHER CLOUDY COUNTY HENRY
 R.C. BALBAUGH TEMP. 38° TOWNSHIP FLATROCK
 SECTION 13
 DWG BY BALBAUGH PID 94319 T 4 N R 6 E

TYPE MONUMENT MONBOX W/ 1" IPIN
 ON SURFACE - ~~BELOW~~ ON
 OFFSET 0.5' LT : ~~RT~~
12.8' TO RT EDGE PAVEMENT
 STATION: 524+14.23



HORZ. DATUM: NAD83 (2011) GEOID: 2012A
 GRID: NORTHING: 600864.431 EASTING: 1524056.142

RECORD: P.I.
 STA 524+39.05
 $\Delta = 00^\circ 28'$
 FD MONBOX
 8/17/92, MB
 FD MONBOX
 W/ 1" IPIN
 REF45
 11-6-18, JLL
 FD MONBOX
 W/1" IPIN
 NEWREF45
 10-22-20, DSA



O.D.O.T. DISTRICT 2 SURVEY OFFICE (USE ONLY)

PERSONNEL

REFERENCE NO. 46

SHEET 32 OF 48

NOTES VAN DUSEN

DATE 8/17/92

ROUTE SR 108

H.C. KUSZ

WEATHER CLEAR

COUNTY HENRY

R.C. BARNHISEL

TEMP. 75°

TOWNSHIP FLATROCK

SECTION 13

DWG BY MILLER

PID 94319

T 4 N R 6 E

TYPE MONUMENT P.K./WASHER

ON SURFACE - ~~BELOW~~ ON

OFFSET \varnothing PAVEMENT ON LT : RT

12.9' TO RT EDGE PAVEMENT

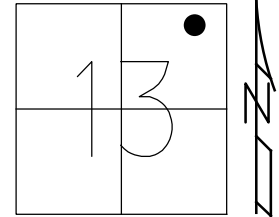
STATION: 542+21.56

HORZ.DATUM: NAD83 (2011)

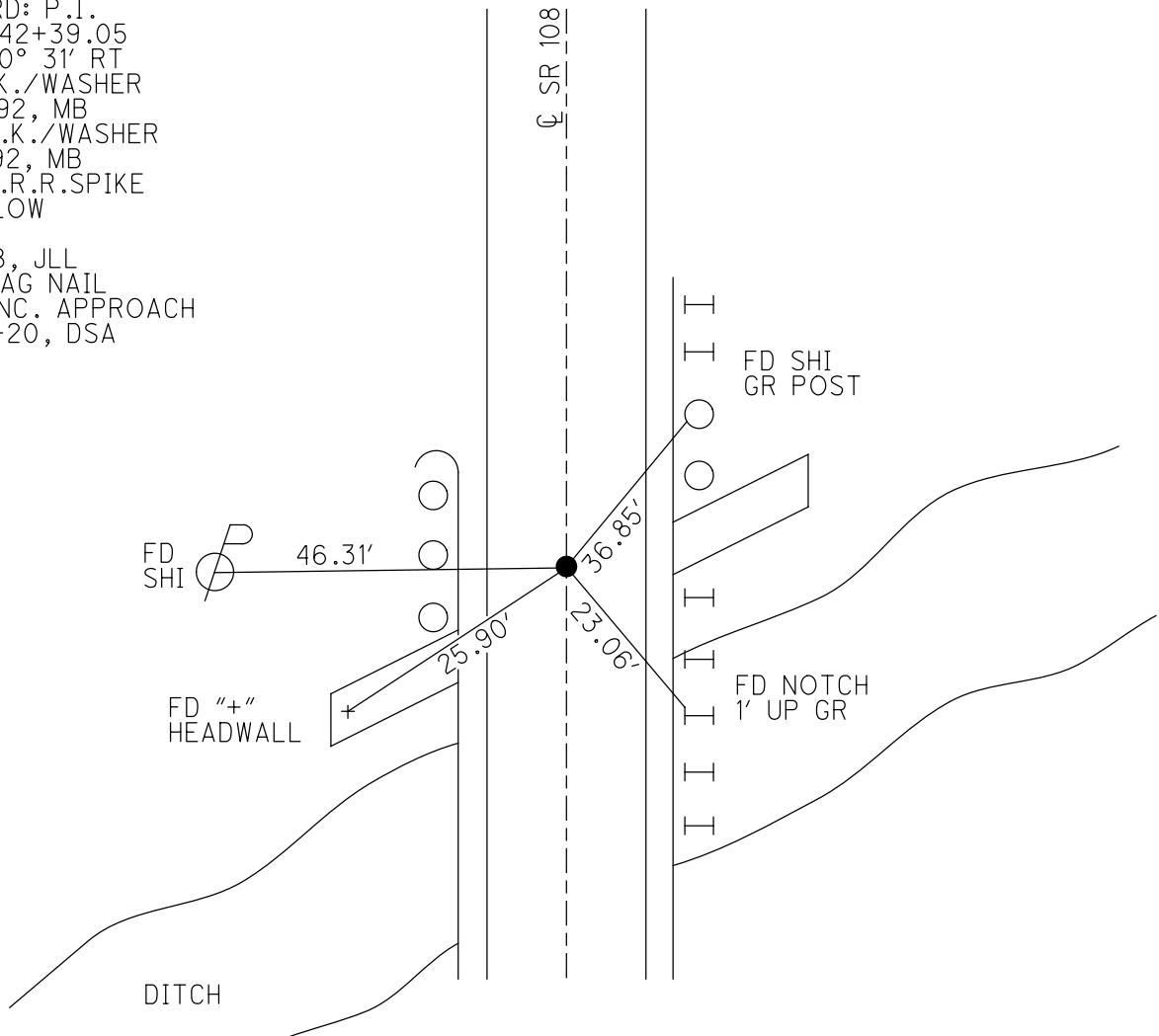
GEOID: 2012A

GRID: NORTHING: 602671.535

EASTING: 1524027.975



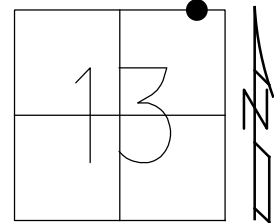
RECORD: P.I.
 STA 542+39.05
 $\Delta = 00^\circ 31' RT$
 FD P.K./WASHER
 8/17/92, MB
 SET P.K./WASHER
 9-17-92, MB
 FD LG.R.R.SPIKE
 2" BELOW
 REF45
 11-6-18, JLL
 SET MAG NAIL
 IN CONC. APPROACH
 10-22-20, DSA



O.D.O.T. DISTRICT 2 SURVEY OFFICE (USE ONLY)

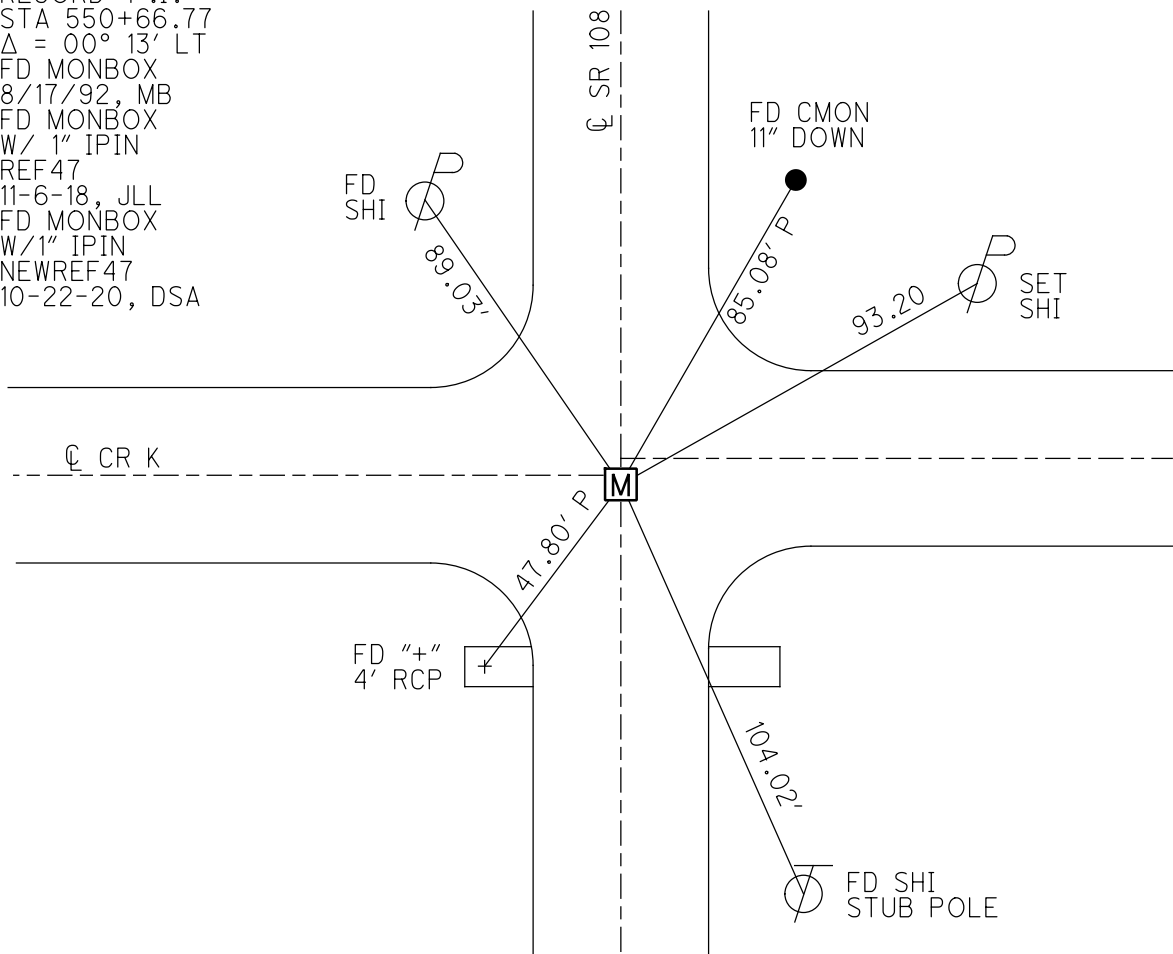
PERSONNEL _____ REFERENCE NO. 47 SHEET 33 OF 48
 NOTES BALBAUGH DATE 3/18/20 ROUTE SR 108
 H.C. LEU WEATHER CLOUDY COUNTY HENRY
 R.C. BALBAUGH TEMP. 34° TOWNSHIP FLATROCK
 SECTION 13
 DWG BY BALBAUGH PID 94319 T 4 N R 6 E

TYPE MONUMENT MONBOX W/ 3/4" IPIN
 ON SURFACE - ~~BELOW~~ ON
 OFFSET Q PAVEMENT ON LT : RT
12' TO RT EDGE PAVEMENT
 STATION: 550+48.75



HORIZ.DATUM: NAD83 (2011) GEOID: 2012A
 GRID: NORTHING: 603498.707 EASTING: 1524022.918

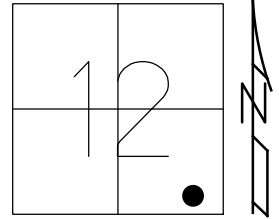
RECORD: P.I.
 STA 550+66.77
 $\Delta = 00^\circ 13' \text{ LT}$
 FD MONBOX
 8/17/92, MB
 FD MONBOX
 W/ 1" IPIN
 REF 47
 11-6-18, JLL
 FD MONBOX
 W/1" IPIN
 NEWREF 47
 10-22-20, DSA



O.D.O.T. DISTRICT 2 SURVEY OFFICE (USE ONLY)

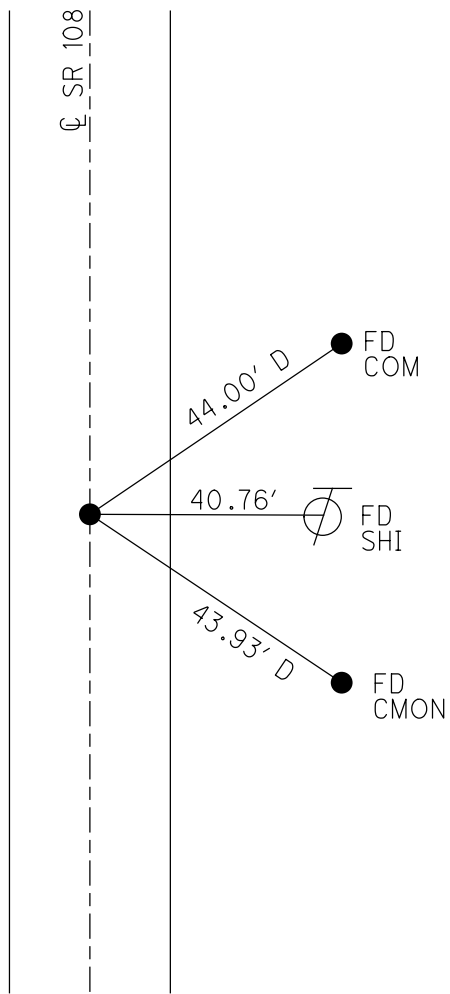
PERSONNEL _____ REFERENCE NO. 48 SHEET 34 OF 48
 NOTES VAN DUSEN DATE 8/14/92 ROUTE SR 108
 H.C. McCORMICK WEATHER CLEAR COUNTY HENRY
 R.C. KUSZ TEMP. 75° TOWNSHIP FLATROCK
 BARNHESEL SECTION 12
 DWG BY MILLER PID 94319 T 4 N R 6 E

TYPE MONUMENT P.K./WASHER
 ON SURFACE - ~~BELOW~~ ON
 OFFSET \varnothing PAVEMENT 0.5' LT : ~~RT~~
12.3' TO LT EDGE PAVEMENT
 STATION: 557+80



HORZ. DATUM: _____ GEOID: _____
 GRID: NORTHING: _____ EASTING: _____

RECORD: P.O.T.
 STA 558+00
 FD P.K./WASHER
 8/14/92, BVD
 SET P.K./WASHER
 9-17-92, MB
 DNF
 11-6-18, JLL
 DID NOT SET
 10-22-20, DSA



O.D.O.T. DISTRICT 2 SURVEY OFFICE (USE ONLY)

PERSONNEL

REFERENCE NO. 49

SHEET 35 OF 48

NOTES BALBAUGH

DATE 3/18/20

ROUTE SR 108

H.C. LEU

WEATHER CLOUDY

COUNTY HENRY

R.C. BALBAUGH

TEMP. 34°

TOWNSHIP FLATROCK

SECTION 12

DWG BY BALBAUGH

PID 94319

T 4 N R 6 E

TYPE MONUMENT MONBOX W/ 1" IPIN

ON SURFACE - ~~BELOW~~ ON

OFFSET CL PAVEMENT ON LT : RT

12.4' TO RT EDGE PAVEMENT

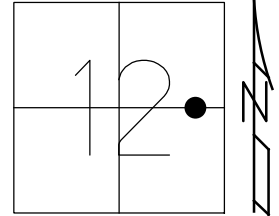
STATION: 576+98.5

HORZ.DATUM: NAD83 (2011)

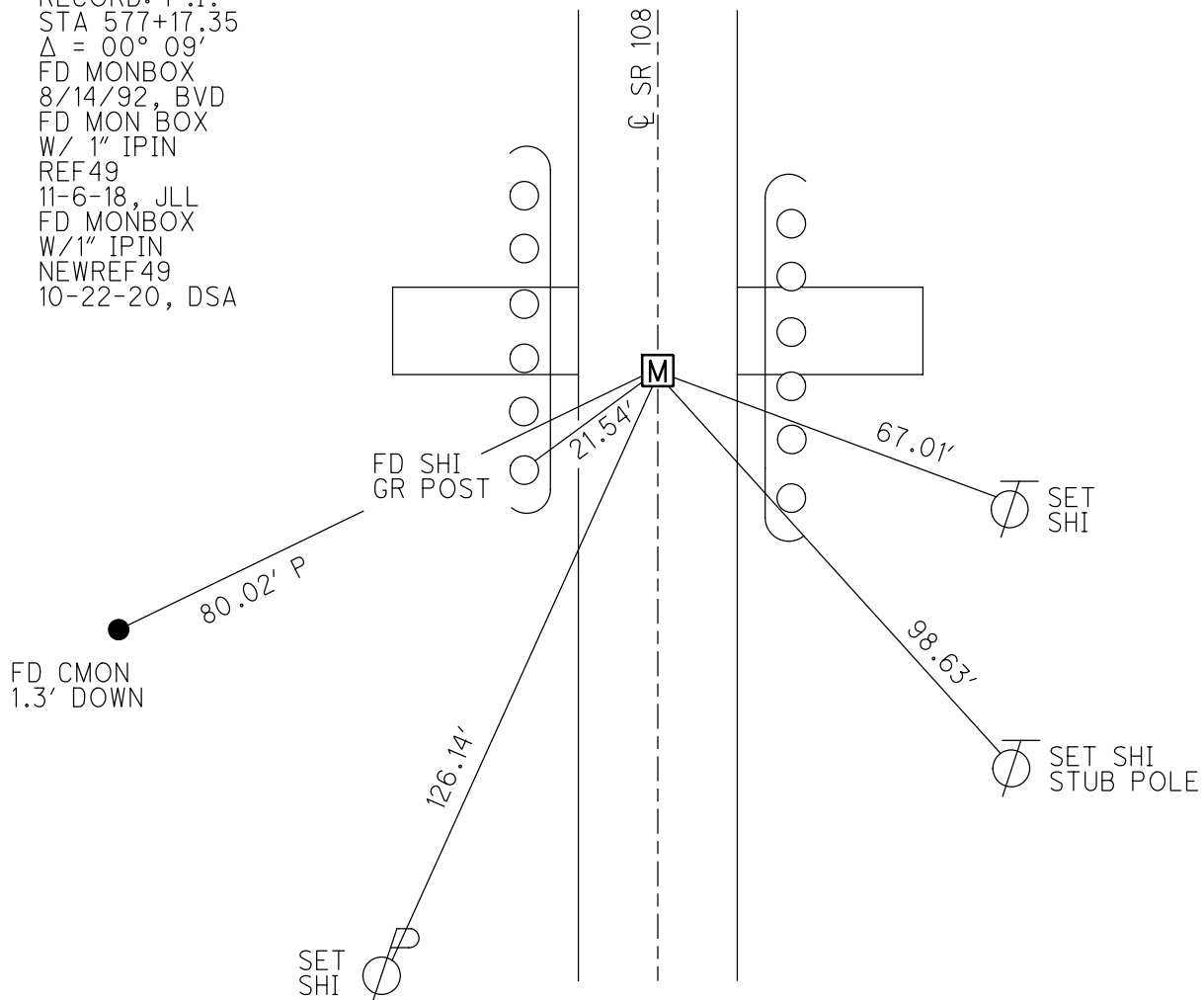
GEOID: 2012A

GRID: NORTHING: 606148.294

EASTING: 1523995.373



RECORD: P.I.
 STA 577+17.35
 $\Delta = 00^\circ 09'$
 FD MONBOX
 8/14/92, BVD
 FD MON BOX
 W/ 1" IPIN
 REF49
 11-6-18, JLL
 FD MONBOX
 W/1" IPIN
 NEWREF49
 10-22-20, DSA



O.D.O.T. DISTRICT 2 SURVEY OFFICE (USE ONLY)

PERSONNEL

REFERENCE NO. 50

SHEET 36 OF 48

NOTES BALBAUGH

DATE 3/12/20

ROUTE SR 108

H.C. LEU

WEATHER OVERCAST

COUNTY HENRY

R.C. BALBAUGH

TEMP. 42°

TOWNSHIP FLATROCK

SECTION 12

DWG BY GARRETT

PID 94319

T 4 N R 6 E

TYPE MONUMENT LG.R.R.SPIKE

~~ON SURFACE~~ - BELOW 2"

OFFSET ☒ PAVEMENT ON _____ LT : RT

- TO - EDGE PAVEMENT

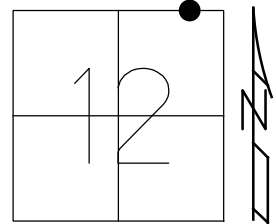
STATION: 603+52.86

HORZ.DATUM: NAD83 (2011)

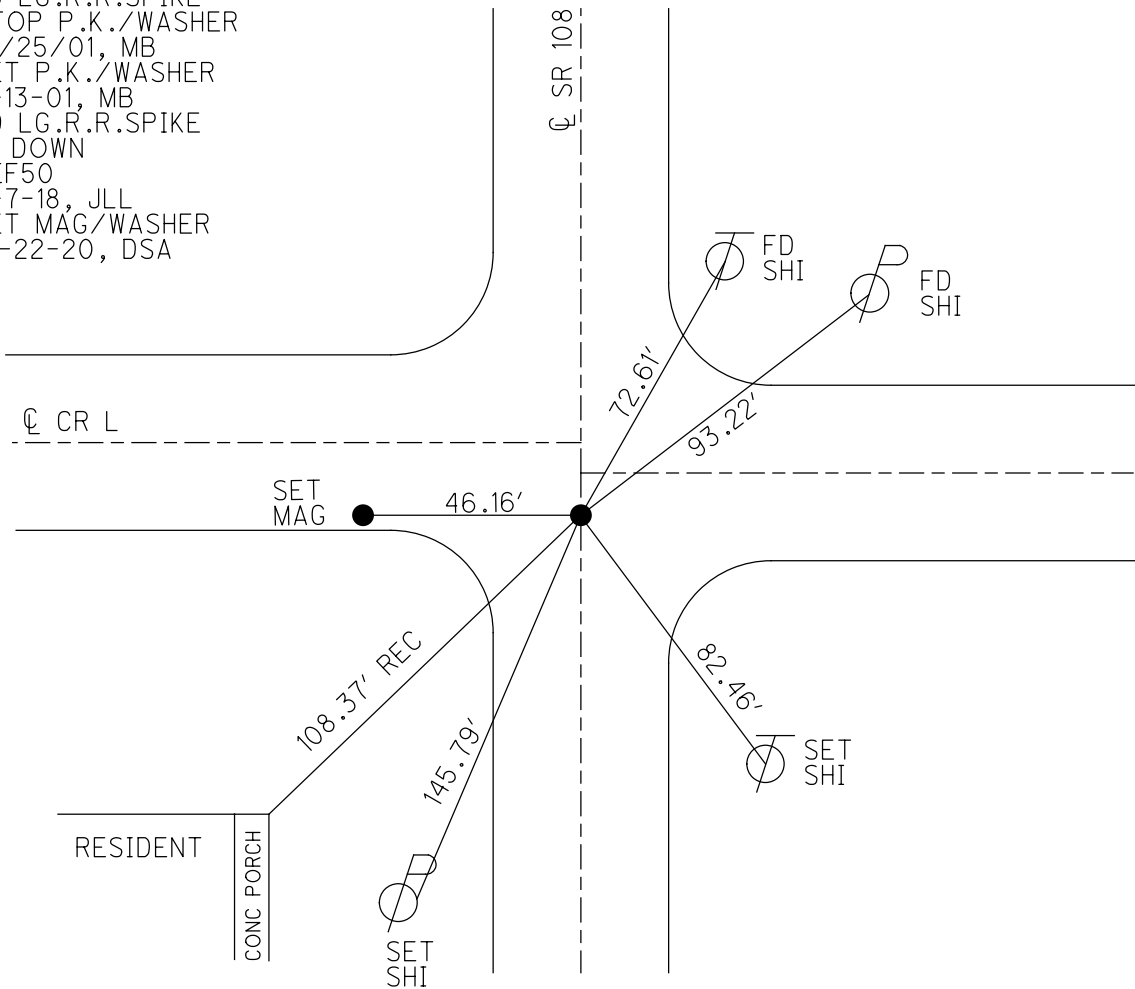
GEOID: 2012A

GRID: NORTHING: 608802.587

EASTING: 1523974.299



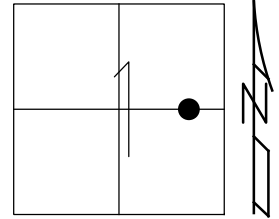
RECORD:
 $\Delta = 00^\circ 19' \text{ LT}$
 FD LG.R.R.SPIKE
 ATOP P.K./WASHER
 10/25/01, MB
 SET P.K./WASHER
 11-13-01, MB
 FD LG.R.R.SPIKE
 2" DOWN
 REF50
 11-7-18, JLL
 SET MAG/WASHER
 10-22-20, DSA



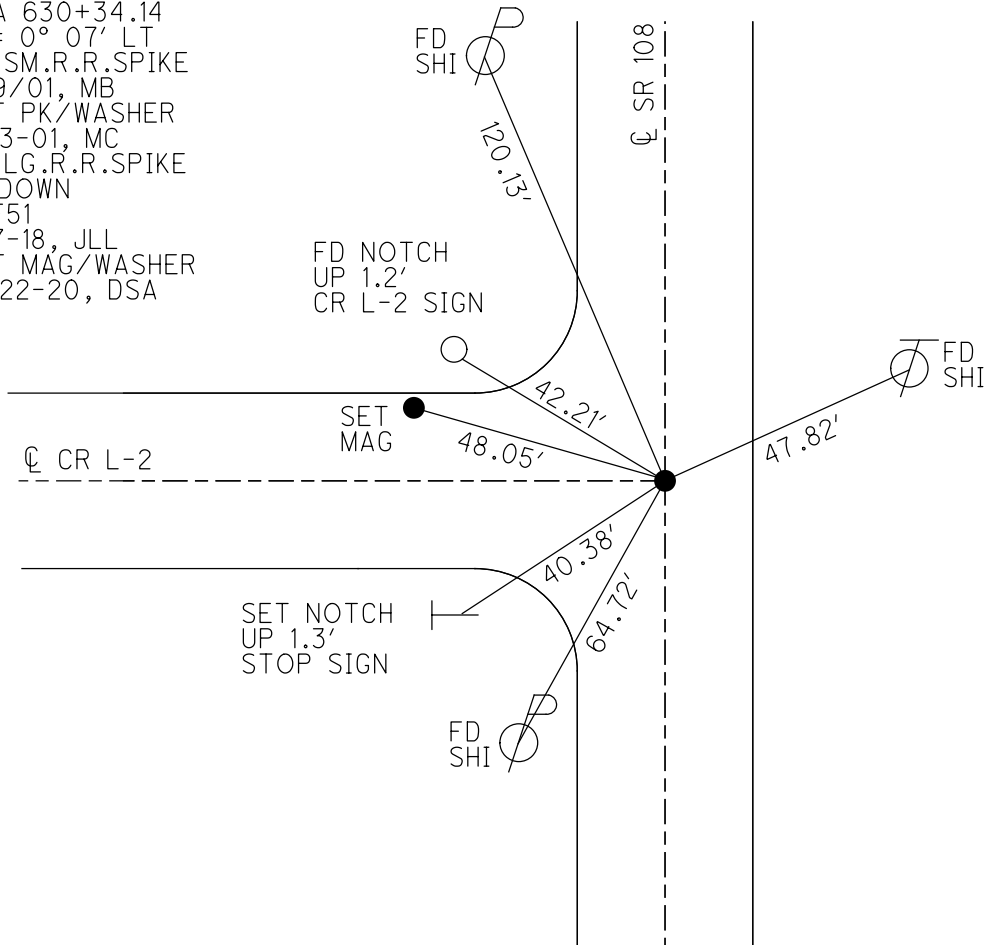
O.D.O.T. DISTRICT 2 SURVEY OFFICE (USE ONLY)

PERSONNEL _____ REFERENCE NO. 51 SHEET 37 OF 48
 NOTES BALBAUGH DATE 3/12/20 ROUTE SR 108
 H.C. LEU WEATHER OVERCAST COUNTY HENRY
 R.C. BALBAUGH TEMP. 42° TOWNSHIP FLATROCK
 DWG BY GARRETT PID 94319 SECTION 1
 T 4 N R 6 E

TYPE MONUMENT SM.R.R.SPIKE
~~ON SURFACE~~ - BELOW 5"
 OFFSET \odot PAVEMENT ON _____ LT : RT
12.4' TO RT EDGE PAVEMENT
 STATION: 630+13.48
 HORZ.DATUM: NAD83 (2011) GEOID: 2012A
 GRID: NORTHING: 611462.963 EASTING: 1523938.035



RECORD:
 STA 630+34.14
 $\Delta = 0^\circ 07' \text{ LT}$
 FD SM.R.R.SPIKE
 8/9/01, MB
 SET PK/WASHER
 11-13-01, MC
 FD LG.R.R.SPIKE
 5" DOWN
 REF51
 11-7-18, JLL
 SET MAG/WASHER
 10-22-20, DSA



O.D.O.T. DISTRICT 2 SURVEY OFFICE (USE ONLY)

PERSONNEL _____ REFERENCE NO. 52 SHEET 38 OF 48
 NOTES BALBAUGH DATE 8/9/01 ROUTE SR 108
 H.C. LEU WEATHER OVERCAST COUNTY HENRY
 R.C. BALBAUGH TEMP. 85° TOWNSHIP FLATROCK
 DWG BY GARRETT PID 94319 SECTION 1
 T 4 N R 6 E

TYPE MONUMENT SM.R.R.SPIKE SHANK

~~ON SURFACE~~ - BELOW 3"

OFFSET \varnothing PAVEMENT ON _____ LT : RT

- TO - EDGE PAVEMENT

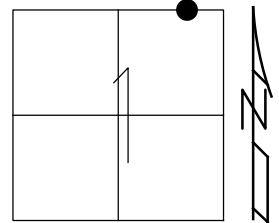
STATION: 658+11.0

HORZ.DATUM: NAD83 (2011)

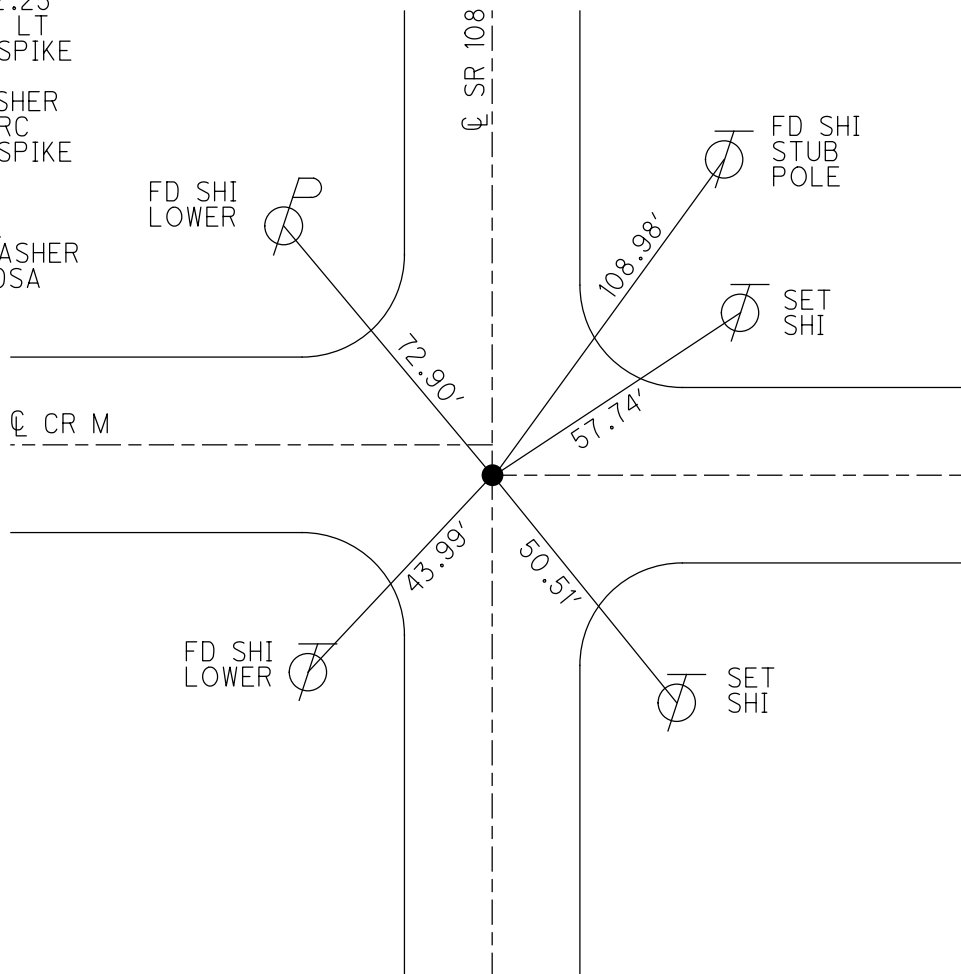
GEOID: 2012A

GRID: NORTHING: 614260.213

EASTING: 1523899.092



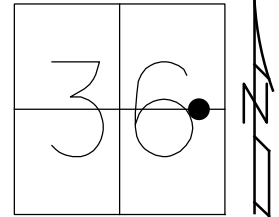
RECORD:
 STA 658+32.25
 $\Delta = 00^\circ 10' \text{ LT}$
 FD SM.R.R.SPIKE
 8/9/01, MB
 SET PK/WASHER
 10-13-01, MRC
 FD SM.R.R.SPIKE
 3" DOWN
 REF52
 11-7-18, JLL
 SET MAG/WASHER
 10-22-20, DSA



O.D.O.T. DISTRICT 2 SURVEY OFFICE (USE ONLY)

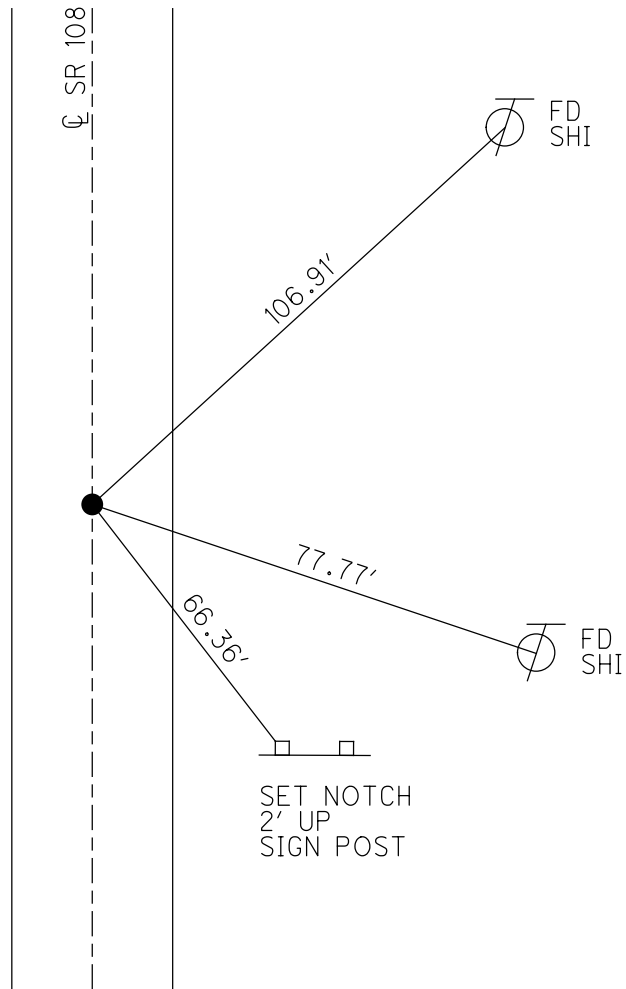
PERSONNEL _____ REFERENCE NO. 53 SHEET 39 OF 48
 NOTES BALBAUGH DATE 3/12/20 ROUTE SR 108
 H.C. LEU WEATHER OVERCAST COUNTY HENRY
 R.C. BALBAUGH TEMP. 42° TOWNSHIP NAPOLEON
 SECTION 36
 DWG BY GARRETT PID 94319 T 5 N R 6 E

TYPE MONUMENT P.K./WASHER
 ON SURFACE - ~~BELOW~~ ON
 OFFSET C PAVEMENT 1.0' LT : ~~RT~~
11.4' TO LT EDGE PAVEMENT
 STATION: 684+67.07



HORZ.DATUM: NAD83 (2011) GEOID: 2012A
 GRID: NORTHING: 616915.897 EASTING: 1523854.116

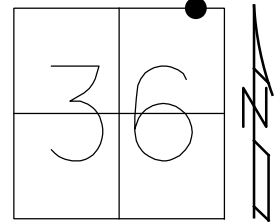
RECORD: P.I.
 STA 684+89.07
 $\Delta = 00^\circ 26' \text{ RT}$
 FD SM.R.R.SPIKE
 8/9/01, MB
 SET P.K./WASHER
 11-15-01, MRC
 FD P.K./WASHER
 REF53
 11-7-18, JLL
 SET MAG/WASHER
 10-22-20, DSA



O.D.O.T. DISTRICT 2 SURVEY OFFICE (USE ONLY)

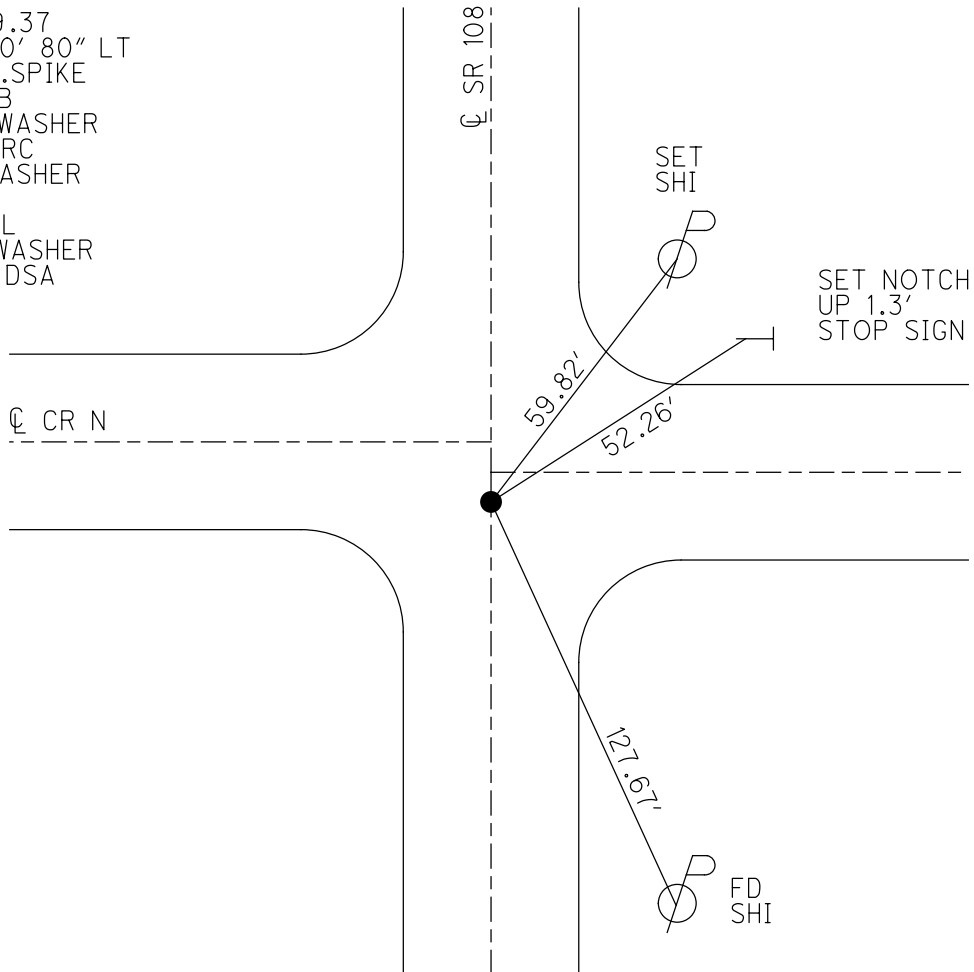
PERSONNEL _____ REFERENCE NO. 54 SHEET 40 OF 48
 NOTES BALBAUGH DATE 3/12/20 ROUTE SR 108
 H.C. LEU WEATHER OVERCAST COUNTY HENRY
 R.C. BALBAUGH TEMP. 42° TOWNSHIP NAPOLEON
 DWG BY MILLER PID 94319 SECTION 36
 T 5 N R 6 E

TYPE MONUMENT P.K./WASHER
 ON SURFACE - ~~BELOW~~ ON
 OFFSET ☑ PAVEMENT ON LT : RT
- TO - EDGE PAVEMENT
 STATION: 711+16.63



HORZ. DATUM: NAD83 (2011) GEOID: 2012A
 GRID: NORTHING: 619565.345 EASTING: 1523829.367

RECORD:
 STA 711+39.37
 $\Delta = 00^\circ 00' 80''$ LT
 FD SM.R.R.SPIKE
 8/9/01, MB
 SET P.K./WASHER
 11-13-01, MRC
 FD P.K./WASHER
 REF54
 11-7-18, JLL
 SET MAG/WASHER
 10-22-20, DSA



O.D.O.T. DISTRICT 2 SURVEY OFFICE (USE ONLY)

PERSONNEL _____ REFERENCE NO. 55 SHEET 41 OF 48
 NOTES BALBAUGH DATE 3/12/20 ROUTE SR 108
 H.C. LEU WEATHER OVERCAST COUNTY HENRY
 R.C. BALBAUGH TEMP. 42° TOWNSHIP NAPOLEON
 DWG BY GARRETT PID 94319 SECTION 25
 T 5 N R 6 E

TYPE MONUMENT SM.R.R.SPIKE

~~ON SURFACE~~ - BELOW 3.5"

OFFSET \odot PAVEMENT 0.5' LT : ~~RT~~

12.4' TO LT EDGE PAVEMENT

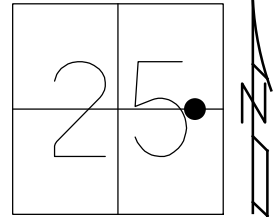
STATION: 737+63.61

HORZ.DATUM: NAD83 (2011)

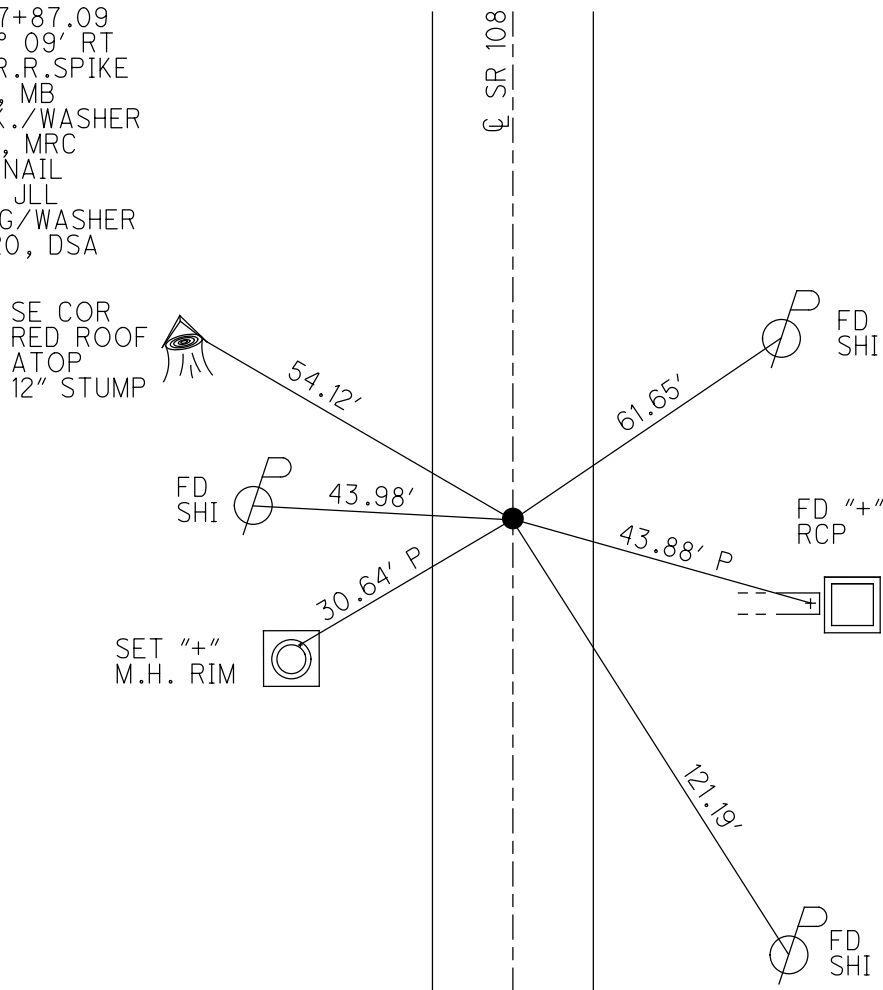
GEOID: 2012A

GRID: NORTHING: 622212.193

EASTING: 1523804.330



RECORD:
 STA 737+87.09
 $\Delta = 00^\circ 09' RT$
 FD SM.R.R.SPIKE
 8/9/01, MB
 SET P.K./WASHER
 11-13-01, MRC
 FD P.K.NAIL
 11-7-18, JLL
 SET MAG/WASHER
 10-23-20, DSA



O.D.O.T. DISTRICT 2 SURVEY OFFICE (USE ONLY)

PERSONNEL _____ REFERENCE NO. 56 SHEET 42 OF 48
 NOTES BALBAUGH DATE 3/19/20 ROUTE SR 108
 H.C. LEU WEATHER OVERCAST COUNTY HENRY
 R.C. BALBAUGH TEMP. 46° TOWNSHIP NAPOLEON
 SECTION 25
 DWG BY GARRETT PID 94319 T 5 N R 6 E

TYPE MONUMENT SM.R.R.SPIKE

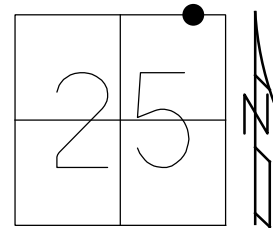
~~ON SURFACE~~ - BELOW 3"

OFFSET \varnothing PAVEMENT ON LT : RT
12.5' TO LT EDGE PAVEMENT

STATION: 764+20.87

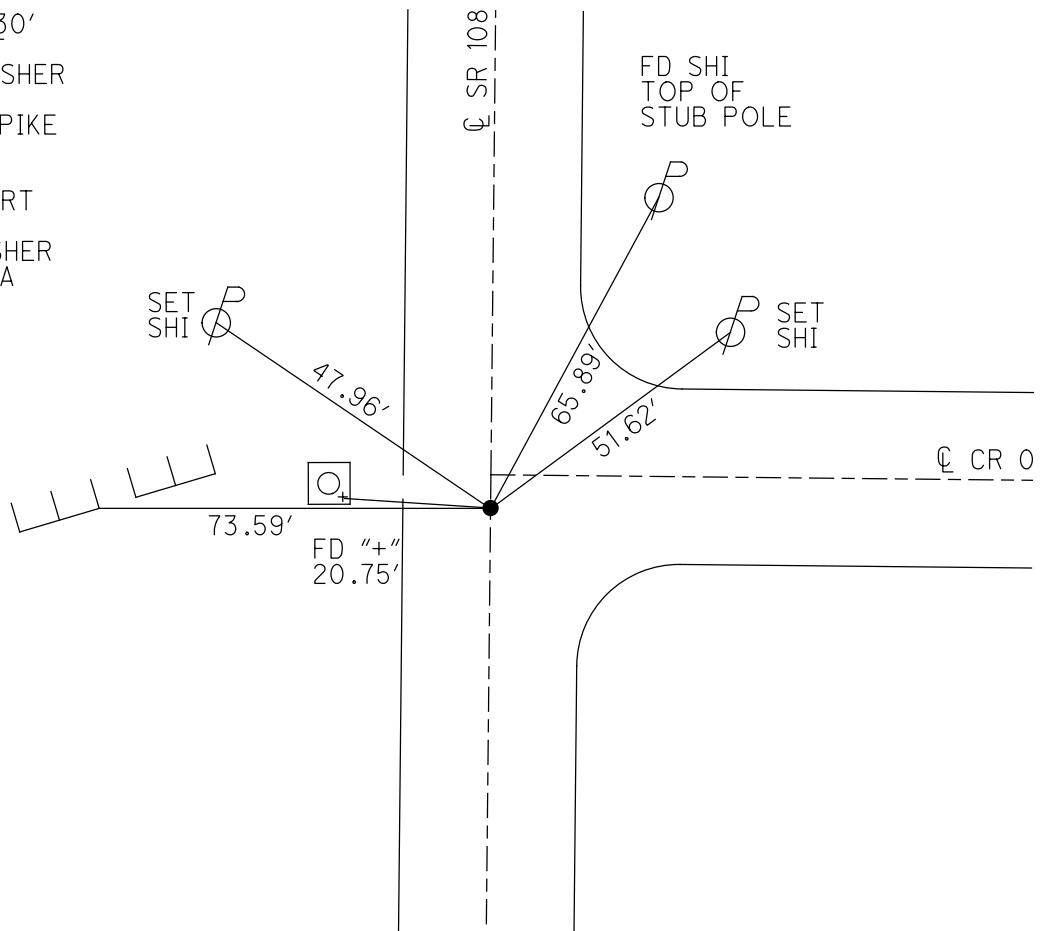
HORZ.DATUM: NAD83 (2011) GEOID: 2012A

GRID: NORTHING: 624869.407 EASTING: 1523785.920



RECORD:
 STA 764+44.30'
 $\Delta=00^{\circ}-03'$ RT
 RESET PK/WASHER
 11-13-01, MRC
 FD LG R.R. SPIKE
 3" BELOW
 REF56
 $\Delta=00^{\circ}03'35''$ RT
 11-7-18, JLL
 SET MAG/WASHER
 10-23-20, DSA

FD NOTCH
 IRON LEG
 SECOND SIGN



O.D.O.T. DISTRICT 2 SURVEY OFFICE (USE ONLY)

PERSONNEL

REFERENCE NO. 57

SHEET 43 OF 48

NOTES BALBAUGH

DATE 3/19/30

ROUTE SR 108

H.C. LEU

WEATHER OVERCAST

COUNTY HENRY

R.C. BALBAUGH

TEMP. 46°

TOWNSHIP NAPOLEON

SECTION 24

DWG BY GARRETT PID 94319

T 5 N R 6 E

TYPE MONUMENT SM.R.R.SPIKE SHANK

~~ON SURFACE~~ - BELOW 3"

OFFSET \odot PAVEMENT 0.4' LT : ~~RT~~

13.2' TO RT EDGE PAVEMENT

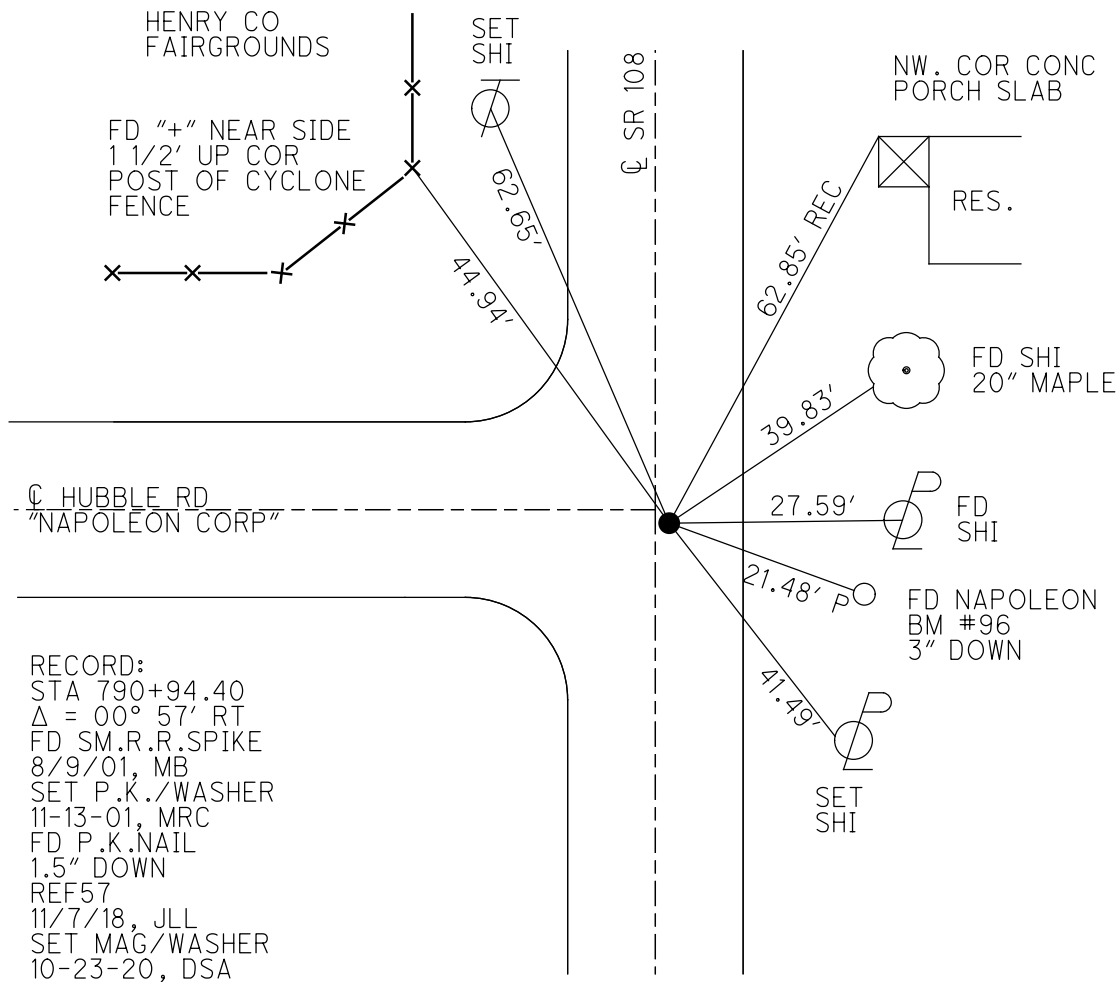
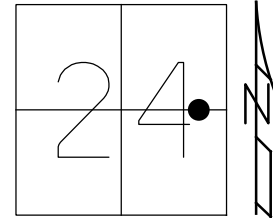
STATION: 790+70.35

HORIZ.DATUM: NAD83 (2011)

GEOID: 2012A

GRID: NORTHING: 627518.836

EASTING: 1523770.359



O.D.O.T. DISTRICT 2 SURVEY OFFICE (USE ONLY)

PERSONNEL

REFERENCE NO. 58

SHEET 44 OF 48

NOTES BALBAUGH

DATE 4/6/20

ROUTE SR 108

H.C. LEU

WEATHER SUNNY

COUNTY HENRY

R.C. O'DONNELL

TEMP. 57°

TOWNSHIP NAPOLEON

DWG BY MILLER

PID 94319

SECTION 24
T 5 N R 6 E

TYPE MONUMENT SM.R.R.SPIKE

ON SURFACE - ~~BELOW~~ ON _____

OFFSET \odot PAVEMENT 5.0' ~~LT~~ : RT

- TO - EDGE PAVEMENT

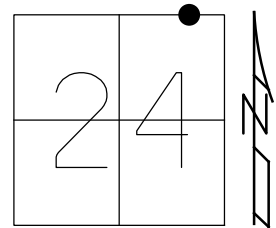
STATION: 817+15.72

HORZ. DATUM: NAD83 (2011)

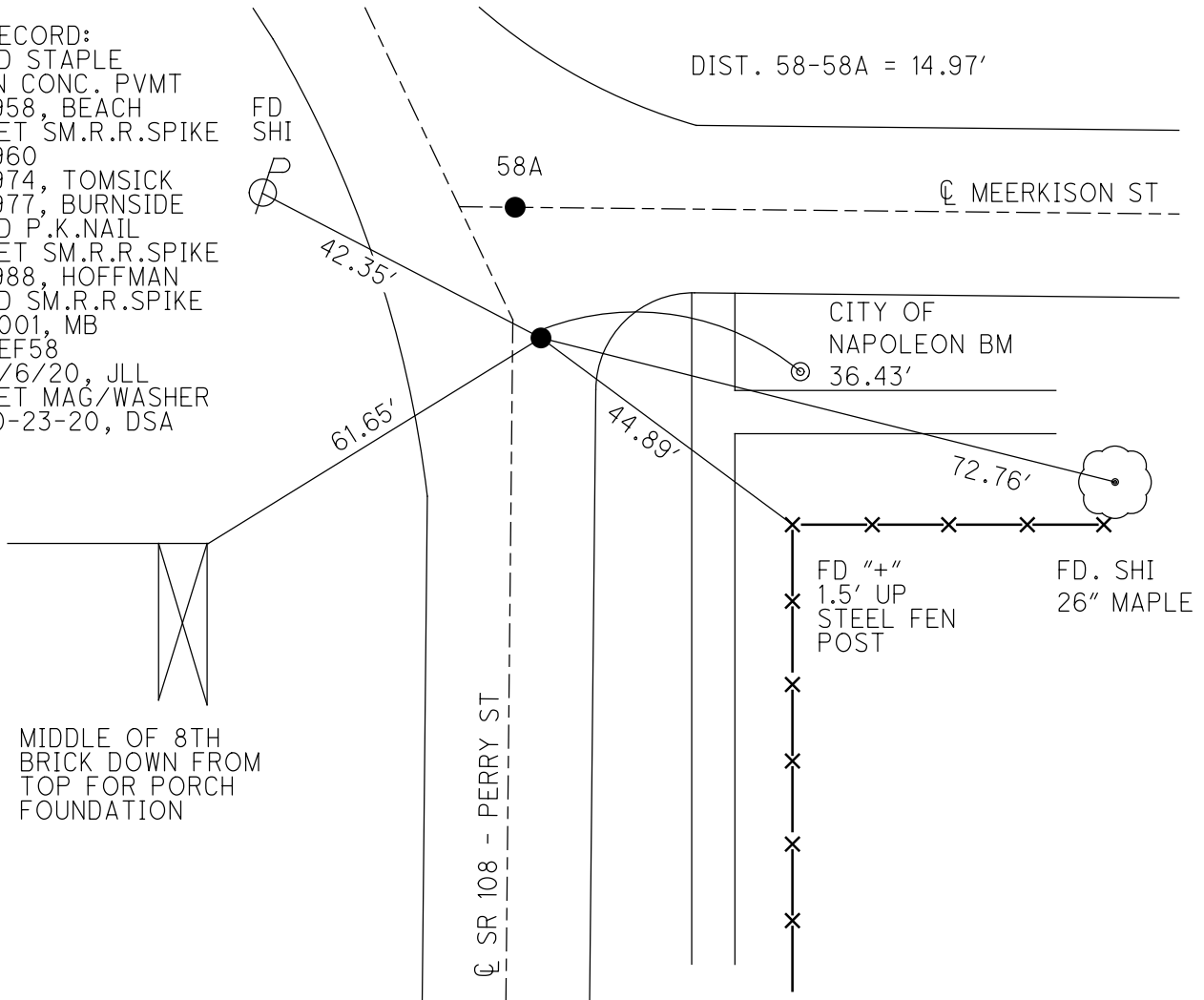
GEOID: 2012A

GRID: NORTHING: 630164.054

EASTING: 1523798.955



RECORD:
FD STAPLE
IN CONC. PVMT
1958, BEACH
SET SM.R.R.SPIKE
1960
1974, TOMSICK
1977, BURNSIDE
FD P.K.NAIL
SET SM.R.R.SPIKE
1988, HOFFMAN
FD SM.R.R.SPIKE
2001, MB
REF58
4/6/20, JLL
SET MAG/WASHER
10-23-20, DSA



MIDDLE OF 8TH
BRICK DOWN FROM
TOP FOR PORCH
FOUNDATION

O.D.O.T. DISTRICT 2 SURVEY OFFICE (USE ONLY)

PERSONNEL

REFERENCE NO. 58 A

SHEET 45 OF 48

NOTES BALBAUGH
 H.C. LEU
 R.C. O'DONNELL

DATE 4/6/20
 WEATHER SUNNY
 TEMP. 57°

ROUTE SR 108
 COUNTY HENRY
 TOWNSHIP NAPOLEON
 SECTION 24

DWG BY LEU PID 94319

T 5 N R 6 E

TYPE MONUMENT MAG NAIL

ON SURFACE - ~~BELOW~~ ON

OFFSET \perp PAVEMENT - ~~LT~~ : RT

- TO - EDGE PAVEMENT

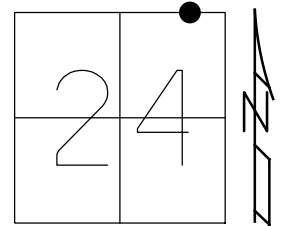
STATION: 817+30.69

HORZ. DATUM: NAD83 (2011)

GEOID: 2012A

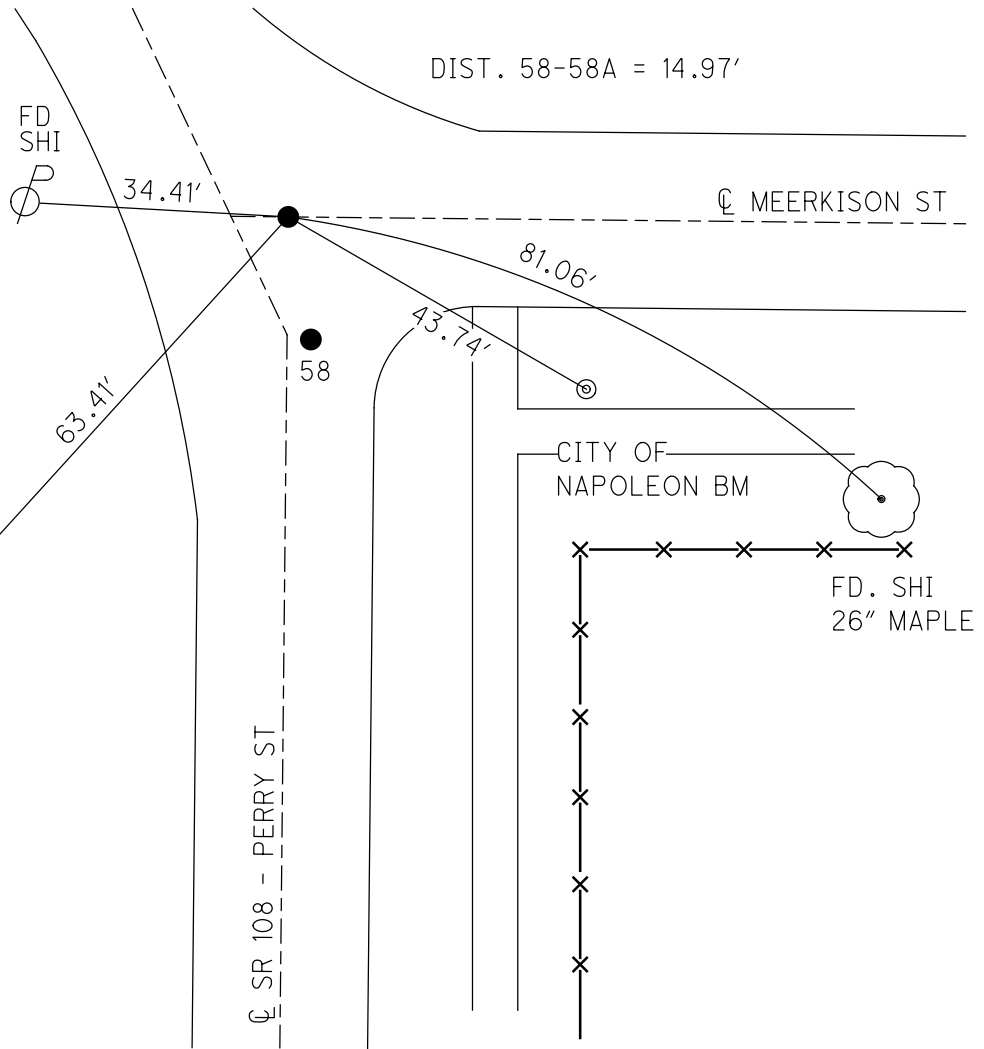
GRID: NORTHING: 630177.925

EASTING: 1523793.417



RECORD:
 FD MAG NAIL
 4/6/20, JLL
 SET MAG/WASHER
 NEWREFA58
 10-23-20, DSA

MIDDLE OF 8TH
 BRICK DOWN FROM
 TOP FOR PORCH
 FOUNDATION



DIST. 58-58A = 14.97'

FD SHI

\perp SR 108 - PERRY ST

\perp MEERKISON ST

CITY OF NAPOLEON BM

FD. SHI
 26" MAPLE

O.D.O.T. DISTRICT 2 SURVEY OFFICE (USE ONLY)

PERSONNEL

REFERENCE NO. 59

SHEET 46 OF 48

NOTES CURTIS
 H.C. CANTERBURY
 R.C. CORDES
HERMILLER

DATE 4/18/94
 WEATHER CLOUDY
 TEMP. 60°

ROUTE SR 108
 COUNTY HENRY
 TOWNSHIP NAPOLEON
 SECTION 13
T 5 N R 6 E

DWG BY MILLER PID 94319

TYPE MONUMENT SM.R.R.SPIKE

ON SURFACE - ~~BELOW~~ ON

OFFSET Q PAVEMENT ON LT : RT

- TO - EDGE PAVEMENT

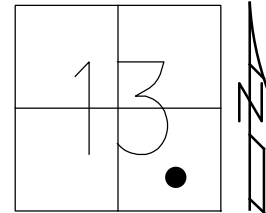
STATION: 821+02

HORZ.DATUM: NAD83 (2011)

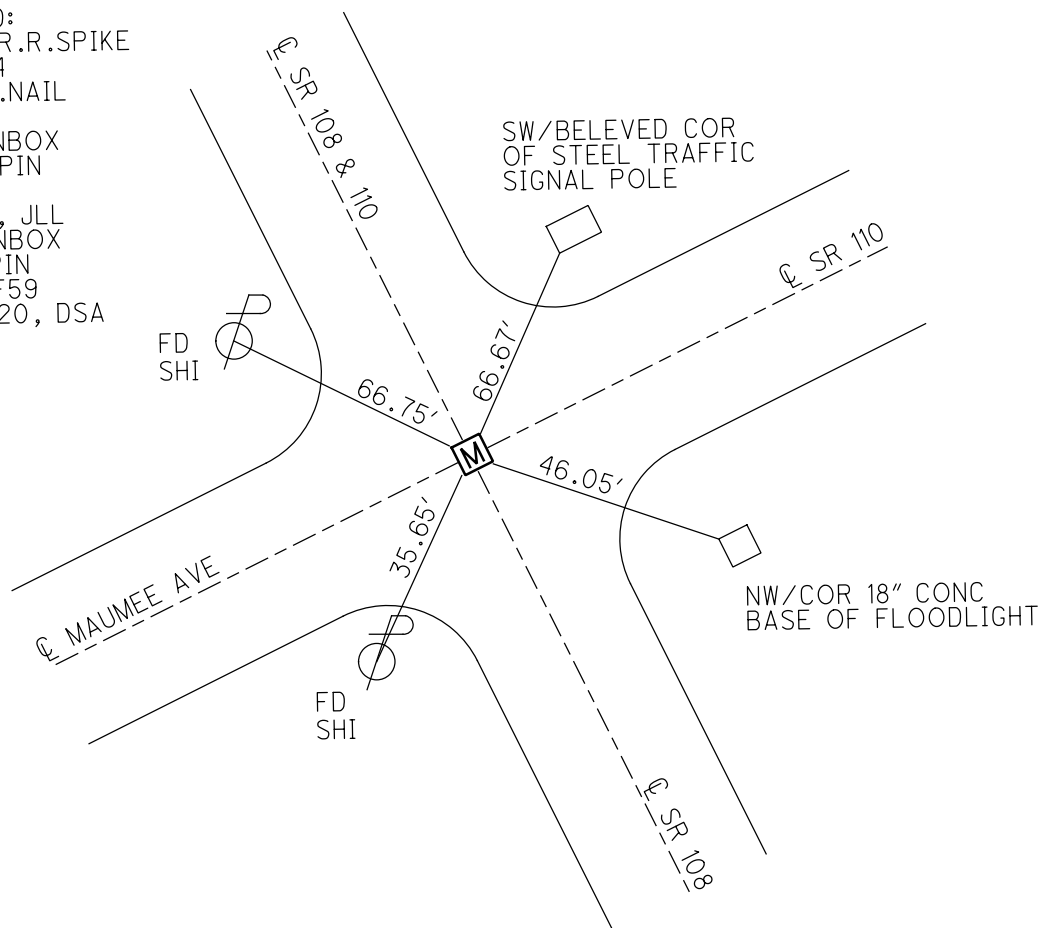
GEOID: 2012A

GRID: NORTHING: 630535.809

EASTING: 1523618.861



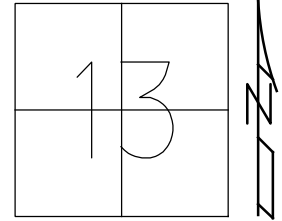
RECORD:
 FD SM.R.R.SPIKE
 4-18-94
 FD P.K.NAIL
 8-2-94
 FD MONBOX
 W/ 1" IPIN
 REF59
 11-7-18, JLL
 FD MONBOX
 W/1" IPIN
 NEWREF59
 10-23-20, DSA



O.D.O.T. DISTRICT 2 SURVEY OFFICE (USE ONLY)

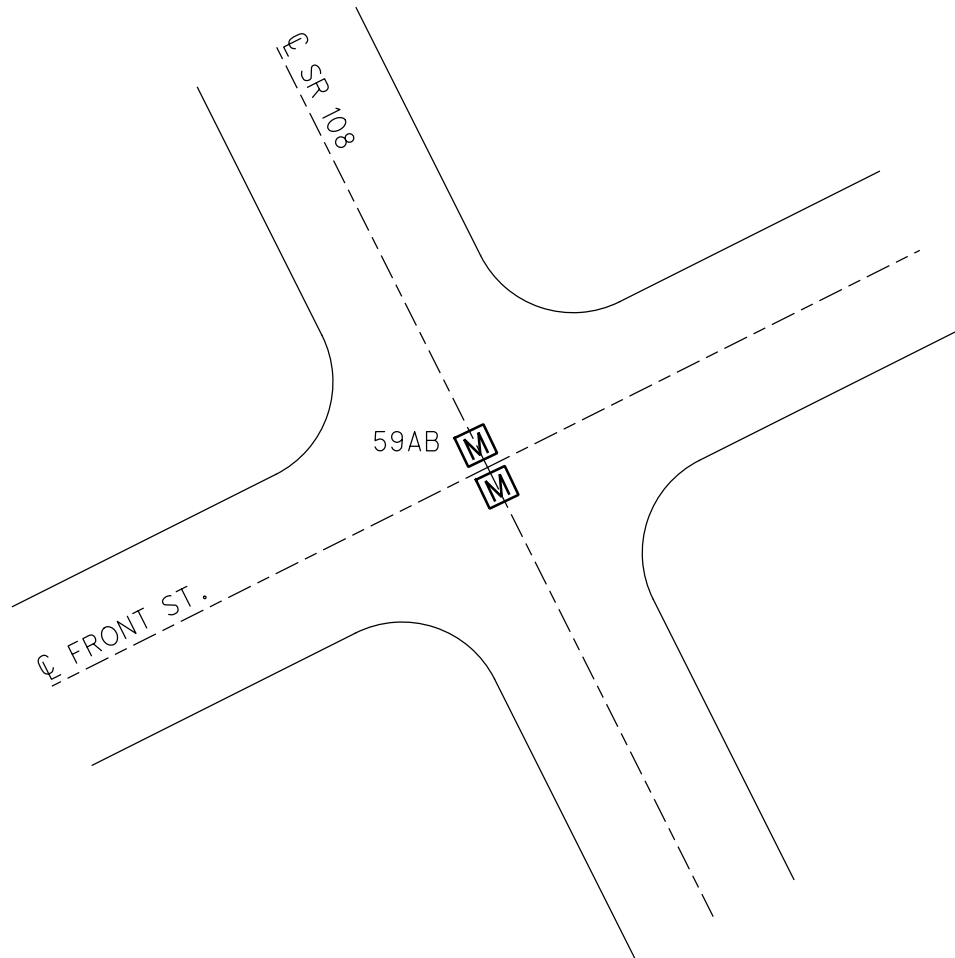
PERSONNEL _____ REFERENCE NO. 59 A SHEET 47 OF 48
NOTES LEU DATE 11/7/18 ROUTE SR 108
H.C. _____ WEATHER _____ COUNTY HENRY
R.C. _____ TEMP. _____ TOWNSHIP NAPOLEON
DWG BY MILLER PID 94319 SECTION 13
T 5 N R 6 E

TYPE MONUMENT MONBOX W/1" IPIN
ON SURFACE - ~~BELOW~~ ON _____
OFFSET $\text{\textcircled{C}}$ PAVEMENT ON _____ LT : RT
- TO - EDGE PAVEMENT
STATION: 833+17



HORIZ.DATUM: NAD83 (2011) GEOID: 2012A
GRID: NORTHING: 631624.184 EASTING: 1523090.659

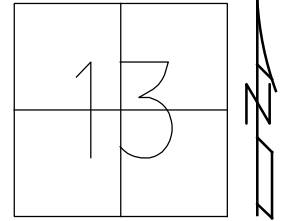
RECORD:
ORIGIN UNKNOWN
FD NAIL
2" DOWN
3-25-88
LG NAIL
3" DOWN
4-18-94, CL
FD MONBOX
W/ 1" IPIN
REFA59
11-7-18, JLL



O.D.O.T. DISTRICT 2 SURVEY OFFICE (USE ONLY)

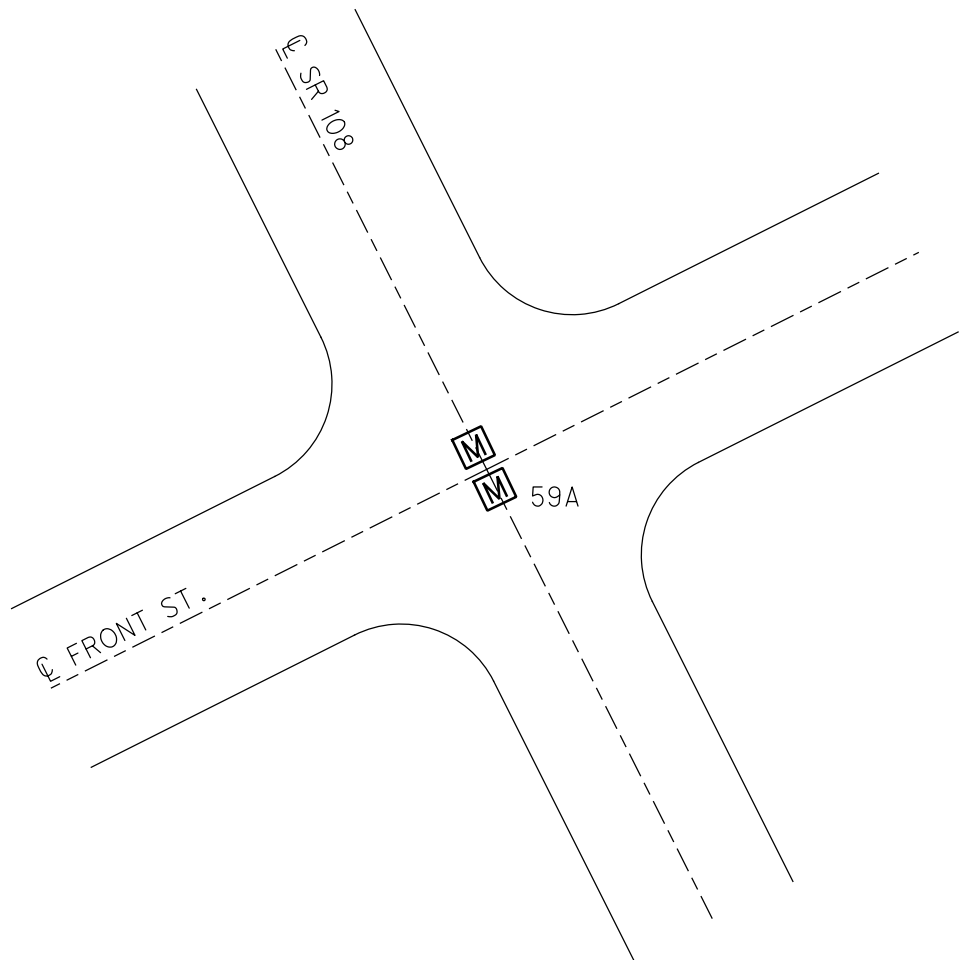
PERSONNEL _____ REFERENCE NO. 59 AB SHEET 48 OF 48
NOTES LEU DATE 11/7/18 ROUTE SR 108
H.C. _____ WEATHER _____ COUNTY HENRY
R.C. _____ TEMP. _____ TOWNSHIP NAPOLEON
DWG BY MILLER PID 94319 SECTION 13
T 5 N R 6 E

TYPE MONUMENT MONBOX W/1" IPIN
ON SURFACE - ~~BELOW~~ ON
OFFSET \varnothing PAVEMENT _____ LT : RT
_____ TO _____ EDGE PAVEMENT
STATION: 833+17



HORZ.DATUM: NAD83 (2011) GEOID: 2012A
GRID: NORTHING: 631628.690 EASTING: 1523088.522

RECORD:
FD MON BOX
W/ 1" IPIN
REFB59
11-7-18, JLL



O.D.O.T. DISTRICT 2 SURVEY OFFICE (USE ONLY)

PERSONNEL

REFERENCE NO. 59 B

SHEET 1 OF 14

NOTES CURTIS DATE 4/18/94
 H.C. LOEHRKE WEATHER CLOUDY
 R.C. _____ TEMP. 60°

ROUTE SR 108
 COUNTY HENRY
 TOWNSHIP NAPOLEON
 SECTION 13

DWG BY NIESE PID _____

T 5 N R 6 E

TYPE MONUMENT LG R.R. SPIKE

~~ON SURFACE~~ - BELOW 7 1/2"

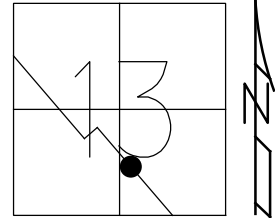
OFFSET Q PAVEMENT _____ ON _____ LT : RT

- TO - EDGE PAVEMENT

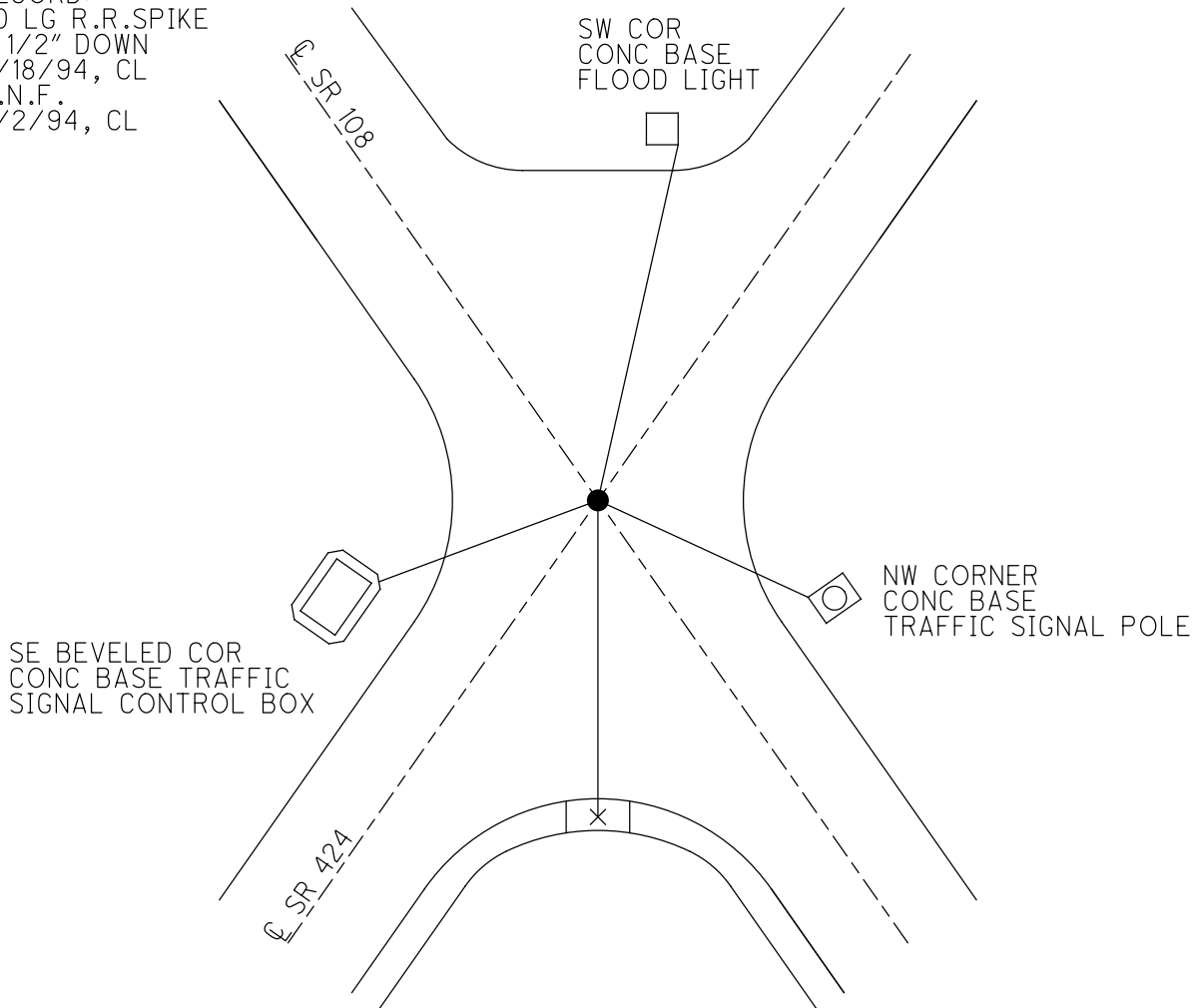
STATION: 836+50

HORIZ.DATUM: _____ GEOID: _____

GRID: NORTHING: _____ EASTING: _____



RECORD:
 FD LG R.R. SPIKE
 7 1/2" DOWN
 4/18/94, CL
 D.N.F.
 8/2/94, CL



O.D.O.T. DISTRICT 2 SURVEY OFFICE (USE ONLY)

PERSONNEL _____

REFERENCE NO. 59 C

SHEET 2 OF 14

NOTES CURTIS

DATE 4/18/94

ROUTE SR 108

H.C. CANTERBURY

WEATHER CLOUDY

COUNTY HENRY

R.C. CORDES

TEMP. 60°

TOWNSHIP NAPOLEON

HERMILLER, VOGEL

SECTION 13

DWG BY NIESE PID _____

T 5 N R 6 E

TYPE MONUMENT LG R.R SPIKE

ON SURFACE - ~~BELOW~~ ON

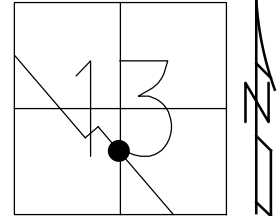
OFFSET ☉ PAVEMENT ON LT : RT

- TO - EDGE PAVEMENT

STATION: 838+08

HORIZ.DATUM: _____ GEOID: _____

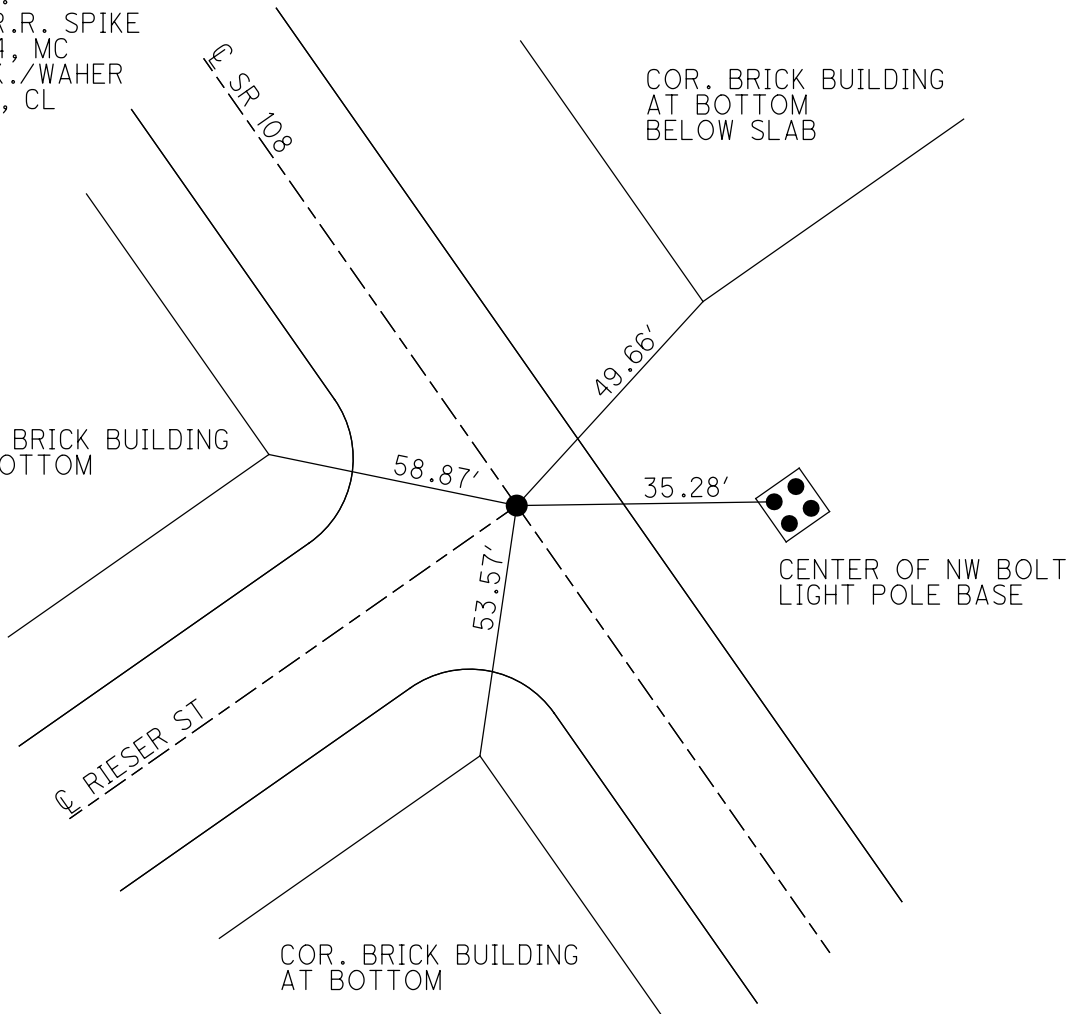
GRID: NORTHING: _____ EASTING: _____



RECORD:
FD LG R.R. SPIKE
4/18/94, MC
SET P.K./WAHER
8/2/94, CL

COR. BRICK BUILDING
AT BOTTOM

COR. BRICK BUILDING
AT BOTTOM
BELOW SLAB



O.D.O.T. DISTRICT 2 SURVEY OFFICE (USE ONLY)

PERSONNEL

REFERENCE NO. 59 D

SHEET 3 OF 14

NOTES CURTIS
 H.C. CANTERBURY
 R.C. HERMILLER
CORDES, VOGEL

DATE 4/18/94
 WEATHER CLOUDY
 TEMP. 60°

ROUTE SR 108
 COUNTY HENRY
 TOWNSHIP NAPOLEON
 SECTION 13
 T 5 N R 6 E

DWG BY NIESE PID _____

TYPE MONUMENT P.K. NAIL

ON SURFACE - ~~BELOW~~ ON

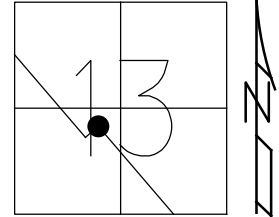
OFFSET ☉ PAVEMENT ON LT : RT

- TO - EDGE PAVEMENT

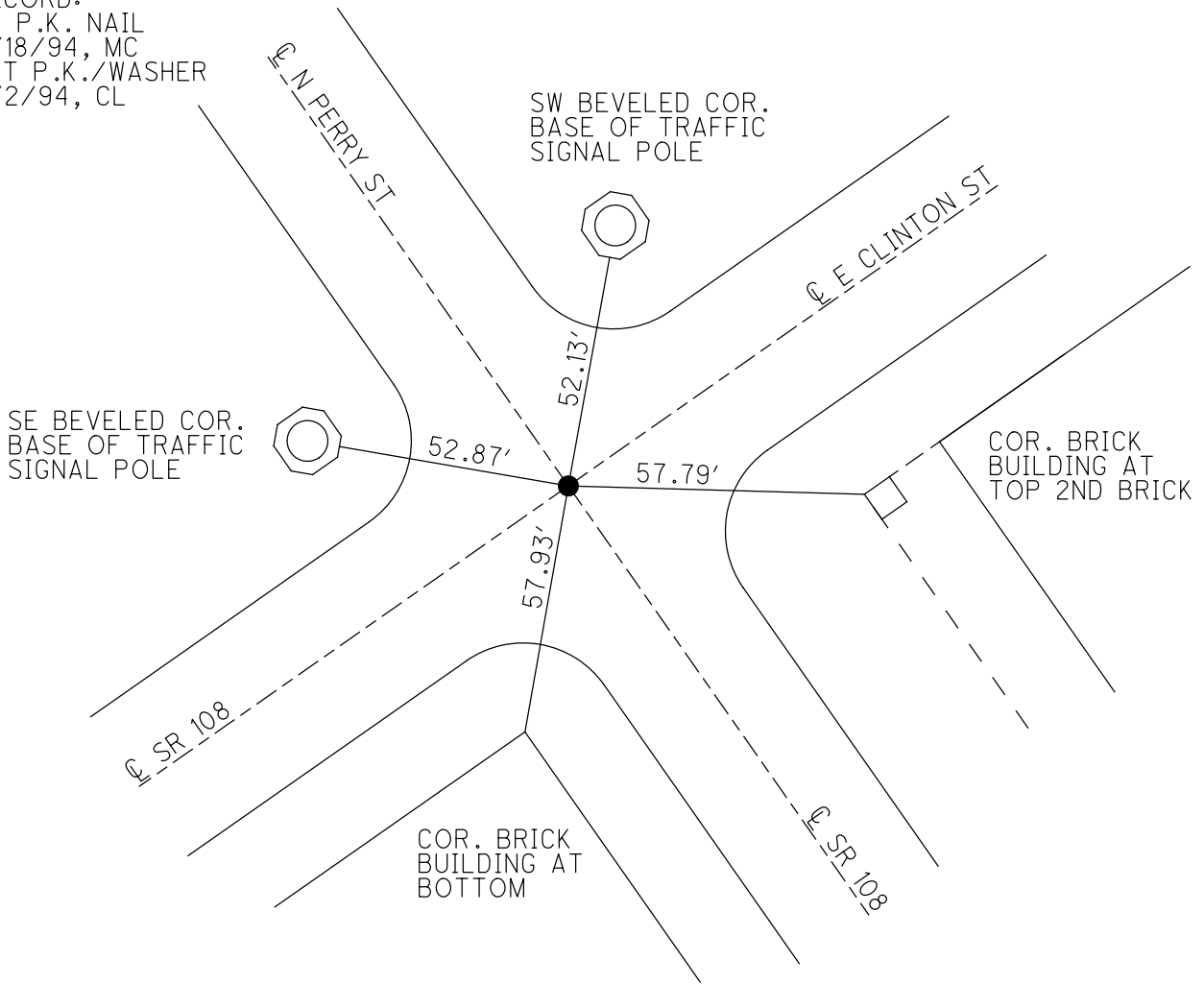
STATION: 846+04

HORZ.DATUM: _____ GEOID: _____

GRID: NORTHING: _____ EASTING: _____



RECORD:
 FD P.K. NAIL
 4/18/94, MC
 SET P.K./WASHER
 8/2/94, CL



O.D.O.T. DISTRICT 2 SURVEY OFFICE (USE ONLY)

PERSONNEL

REFERENCE NO. 60

SHEET 4 OF 14

NOTES CURTIS
 H.C. CANTERBURY
 R.C. HERMILLER
CORDES, VOGEL

DATE 4/18/94
 WEATHER RAIN
 TEMP. 60°

ROUTE SR 108
 COUNTY HENRY
 TOWNSHIP NAPOLEON
 SECTION 13

DWG BY NIESE PID _____

T 5 N R 6 E

TYPE MONUMENT BOAT SPIKE

~~ON SURFACE~~ - BELOW 2"

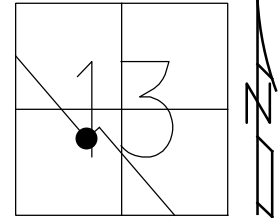
OFFSET Q PAVEMENT 2.7' LT : ~~RT~~

18.0' TO LT EDGE PAVEMENT

STATION: 850+62

HORIZ.DATUM: _____ GEOID: _____

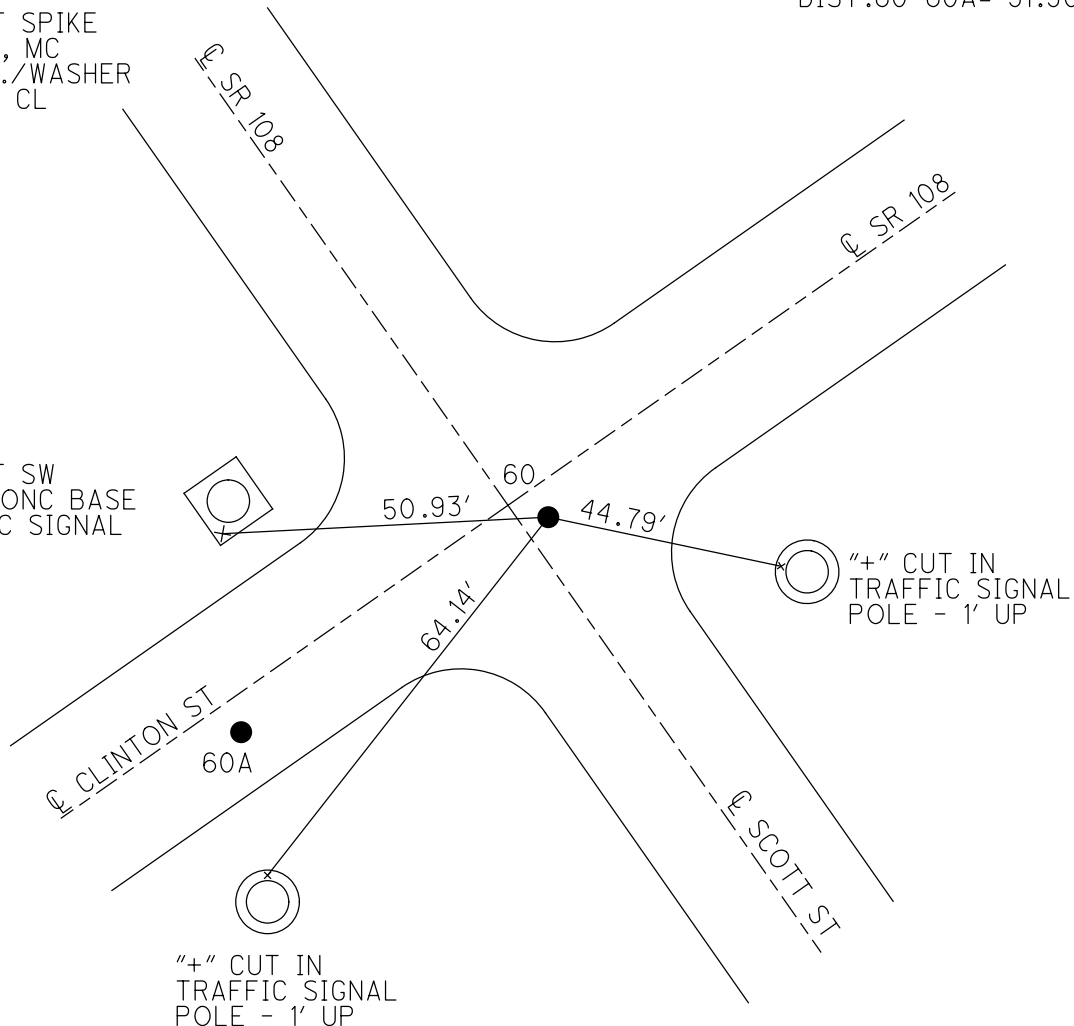
GRID: NORTHING: _____ EASTING: _____



RECORD:
 FD BOAT SPIKE
 4/18/94, MC
 SET P.K./WASHER
 8/2/94, CL

DIST.60-60A= 51.90'

"+" CUT SW
 COR. CONC BASE
 TRAFFIC SIGNAL



"+" CUT IN
 TRAFFIC SIGNAL
 POLE - 1' UP

O.D.O.T. DISTRICT 2 SURVEY OFFICE (USE ONLY)

PERSONNEL

REFERENCE NO. 60 A

SHEET 5 OF 14

NOTES CURTIS
 H.C. CANTERBURY
 R.C. HERMILLER
CORDES, VOGEL

DATE 4/18/94
 WEATHER RAIN
 TEMP. 60°

ROUTE SR 108
 COUNTY HENRY
 TOWNSHIP NAPOLEON
 SECTION 13

DWG BY NIESE PID _____

T 5 N R 6 E

TYPE MONUMENT BOAT SPIKE

~~ON SURFACE~~ - BELOW 2"

OFFSET \varnothing PAVEMENT 2.7' LT : ~~RT~~

18.0' TO LT EDGE PAVEMENT

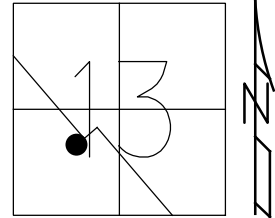
STATION: 851+13

HORZ. DATUM: _____

GEOID: _____

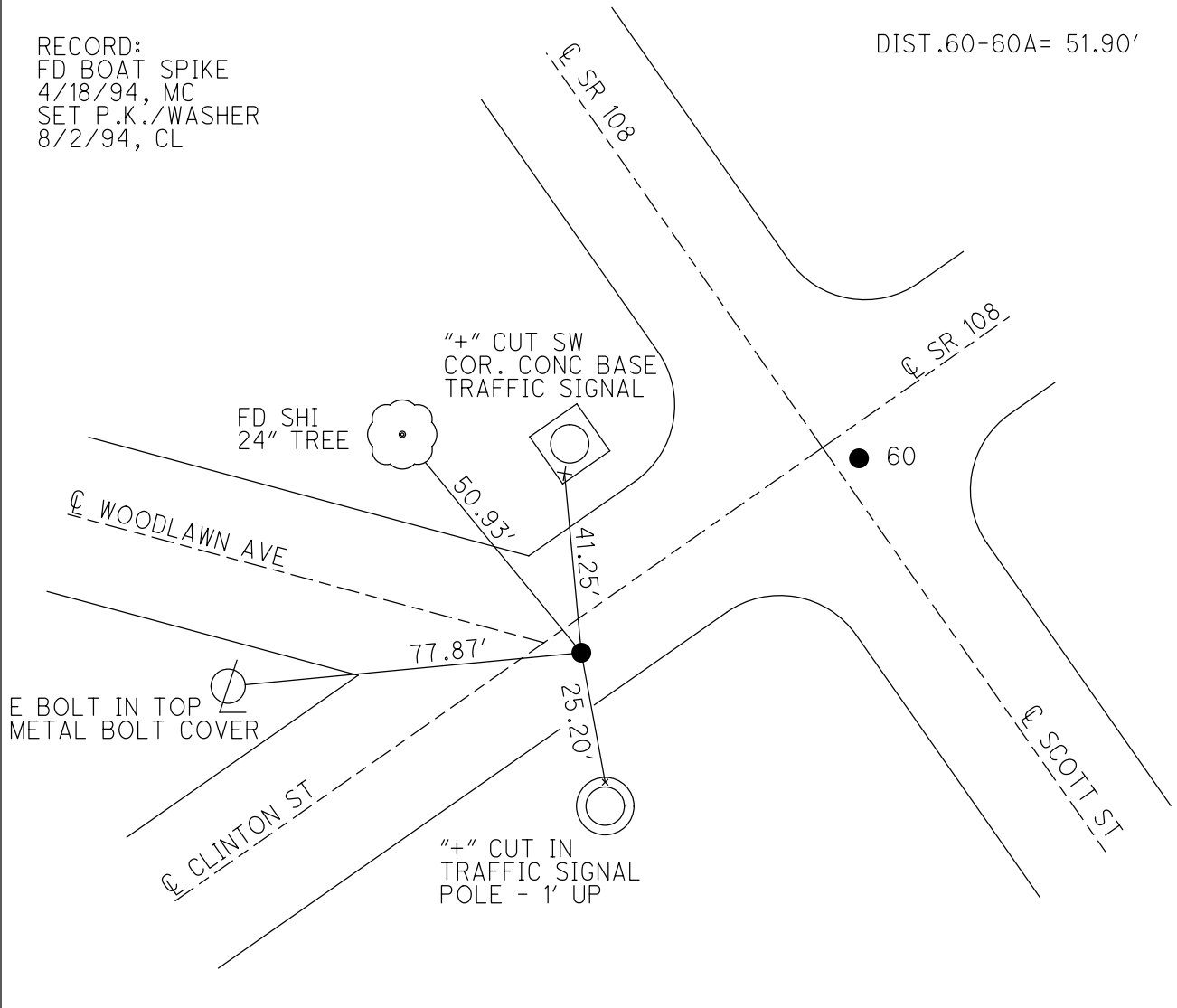
GRID: NORTHING: _____

EASTING: _____



RECORD:
 FD BOAT SPIKE
 4/18/94, MC
 SET P.K./WASHER
 8/2/94, CL

DIST. 60-60A = 51.90'



O.D.O.T. DISTRICT 2 SURVEY OFFICE (USE ONLY)

PERSONNEL

REFERENCE NO. 61

SHEET 6 OF 14

NOTES MOSER

DATE 8/2/01

ROUTE SR 108

H.C. CANTERBURY

WEATHER CLEAR

COUNTY HENRY

R.C. MOSER

TEMP. 75°

TOWNSHIP NAPOLEON

DWG BY NIESE PID _____

SECTION 13

T 5 N R 6 E

TYPE MONUMENT LG. SPIKE

ON SURFACE - ~~BELOW~~ ON

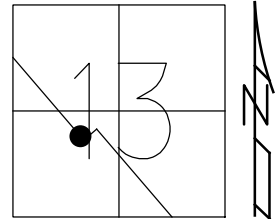
OFFSET \odot PAVEMENT 2.6' ~~LT~~ : RT

21.4' TO RT EDGE PAVEMENT

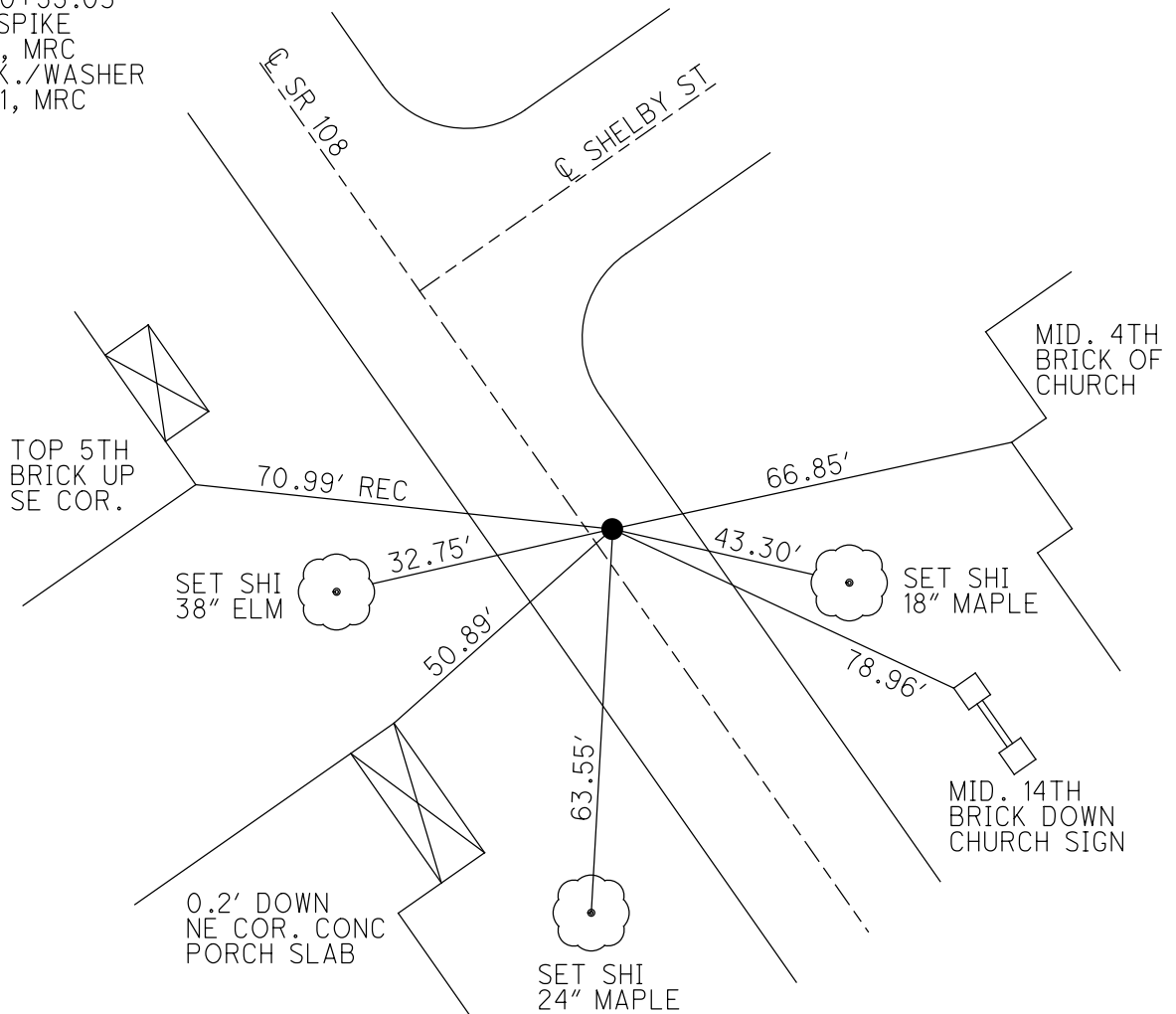
STATION: 851+95

HORZ.DATUM: _____ GEOID: _____

GRID: NORTHING: _____ EASTING: _____



RECORD: P.I.
 STA 850+55.03
 FD LG SPIKE
 8/2/01, MRC
 SET P.K./WASHER
 11/15/01, MRC



O.D.O.T. DISTRICT 2 SURVEY OFFICE (USE ONLY)

PERSONNEL _____

REFERENCE NO. 62

SHEET 7 OF 14

NOTES MOSER

DATE 8/2/01

ROUTE SR 108

H.C. CANTERBURY

WEATHER CLEAR

COUNTY HENRY

R.C. MOSER

TEMP. 75°

TOWNSHIP NAPOLEON

SECTION 13

DWG BY NIESE PID _____

T 5 N R 6 E

TYPE MONUMENT SM. SPIKE

ON SURFACE - ~~BELOW~~ ON

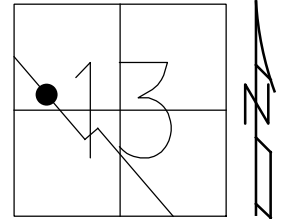
OFFSET 0 PAVEMENT ON LT : RT

14.5' TO LT EDGE PAVEMENT

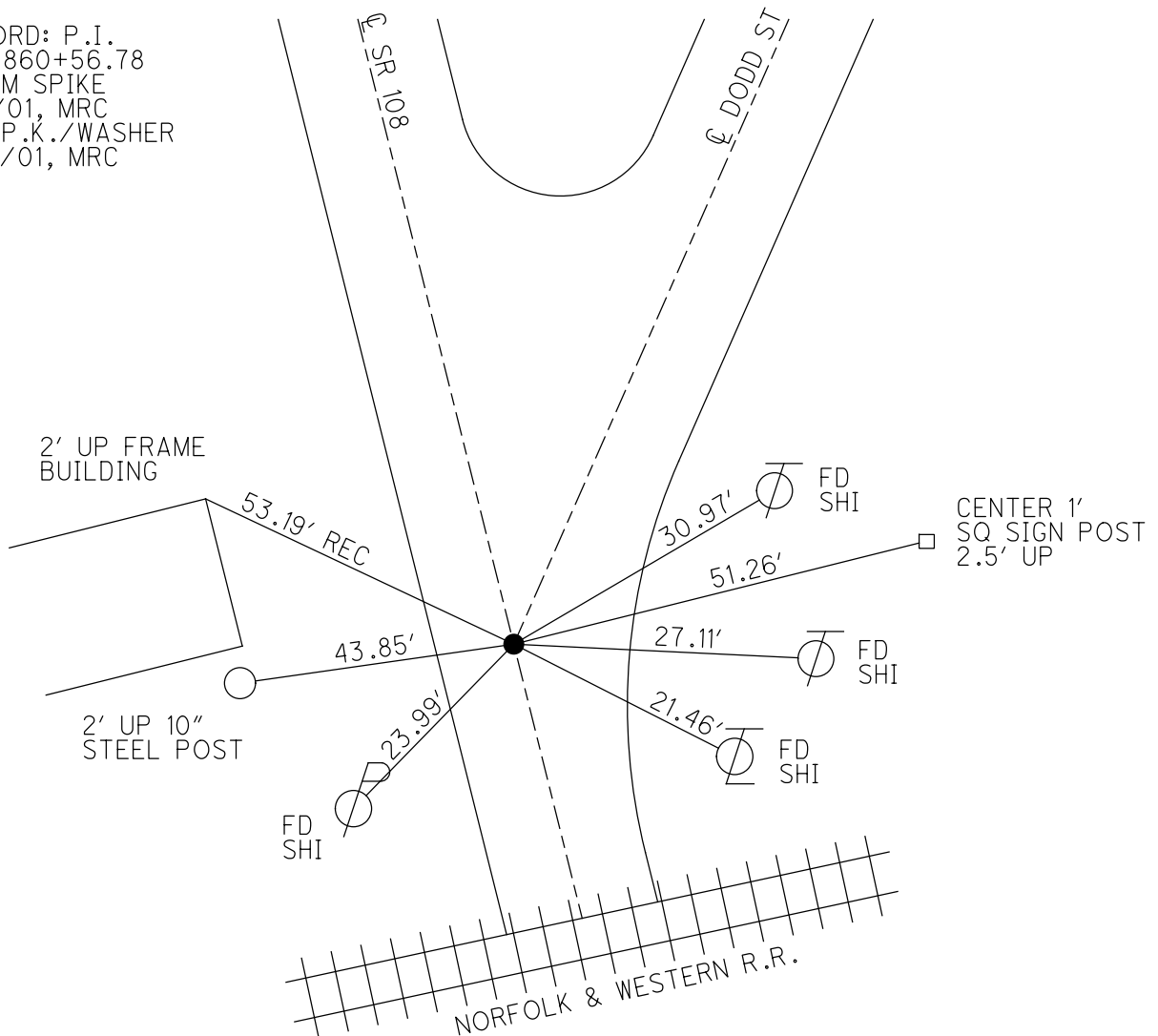
STATION: 859+93

HORIZ.DATUM: _____ GEOID: _____

GRID: NORTHING: _____ EASTING: _____



RECORD: P.I.
 STA 860+56.78
 FD SM SPIKE
 8/2/01, MRC
 SET P.K./WASHER
 11/15/01, MRC



O.D.O.T. DISTRICT 2 SURVEY OFFICE (USE ONLY)

PERSONNEL

REFERENCE NO. 63

SHEET 8 OF 14

NOTES MOSER

DATE 8/2/01

ROUTE SR 108

H.C. CANTERBURY

WEATHER CLEAR

COUNTY HENRY

R.C. MOSER

TEMP. 80°

TOWNSHIP NAPOLEON

SECTION 13

DWG BY NIESE PID _____

T 5 N R 6 E

TYPE MONUMENT P.K./WASHER

ON SURFACE - ~~BELOW~~ ON

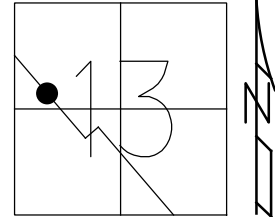
OFFSET 12.6' \perp PAVEMENT 0.7' \pm : RT

TO RT EDGE PAVEMENT

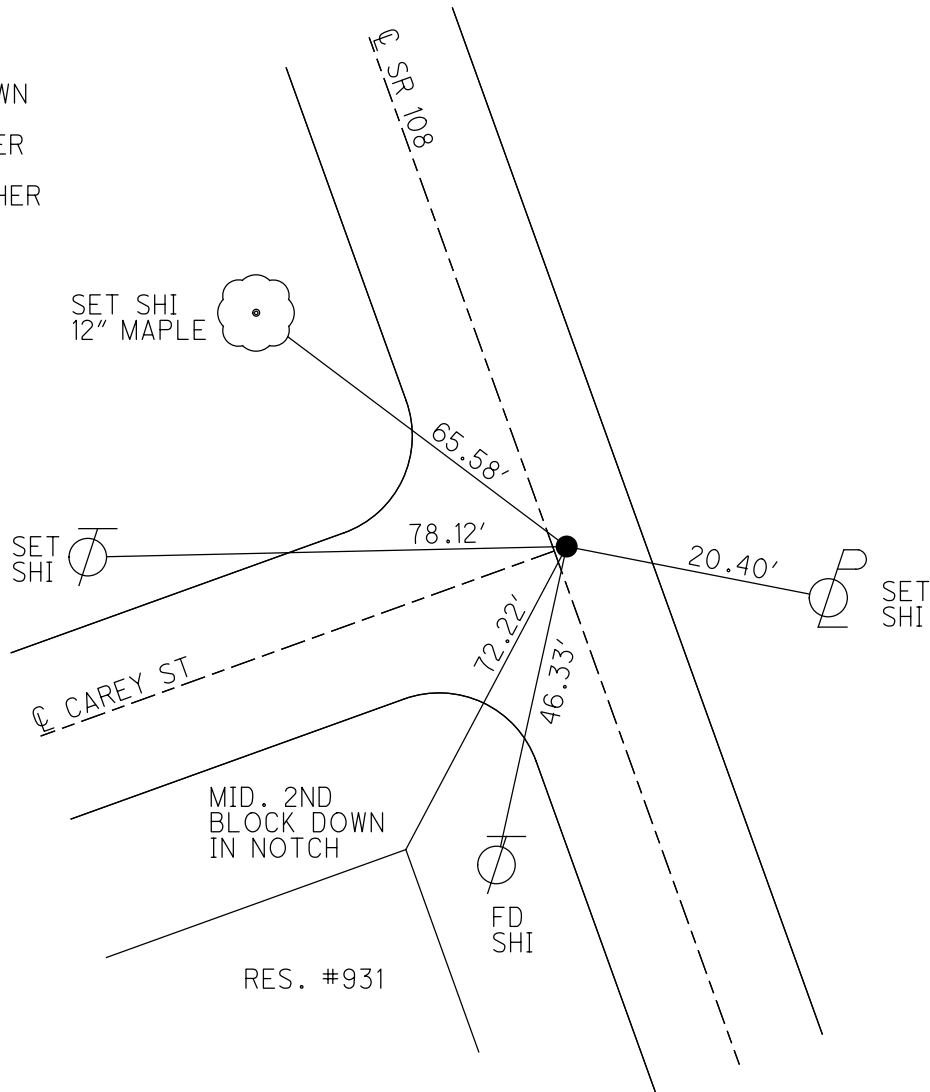
STATION: 861+62

HORZ.DATUM: _____ GEOID: _____

GRID: NORTHING: _____ EASTING: _____



RECORD:
 FD NAIL
 ORIGIN UNKNOWN
 4/8/88
 FD P.K./WASHER
 8/2/01, MRC
 SET P.K./WASHER
 11/15/01, MRC



O.D.O.T. DISTRICT 2 SURVEY OFFICE (USE ONLY)

PERSONNEL _____

REFERENCE NO. 64

SHEET 9 OF 14

NOTES MOSE DATE 8/2/01

ROUTE SR 108

H.C. CANTERBURY WEATHER CLEAR

COUNTY HENRY

R.C. MOSE TEMP. 85°

TOWNSHIP NAPOLEON

SECTION 13

DWG BY NIESE PID _____

T 5 N R 6 E

TYPE MONUMENT SM. P.K.

ON SURFACE - ~~BELOW~~ ON

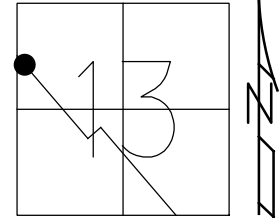
OFFSET ☉ PAVEMENT ON LT : RT

17.0' TO RT EDGE PAVEMENT

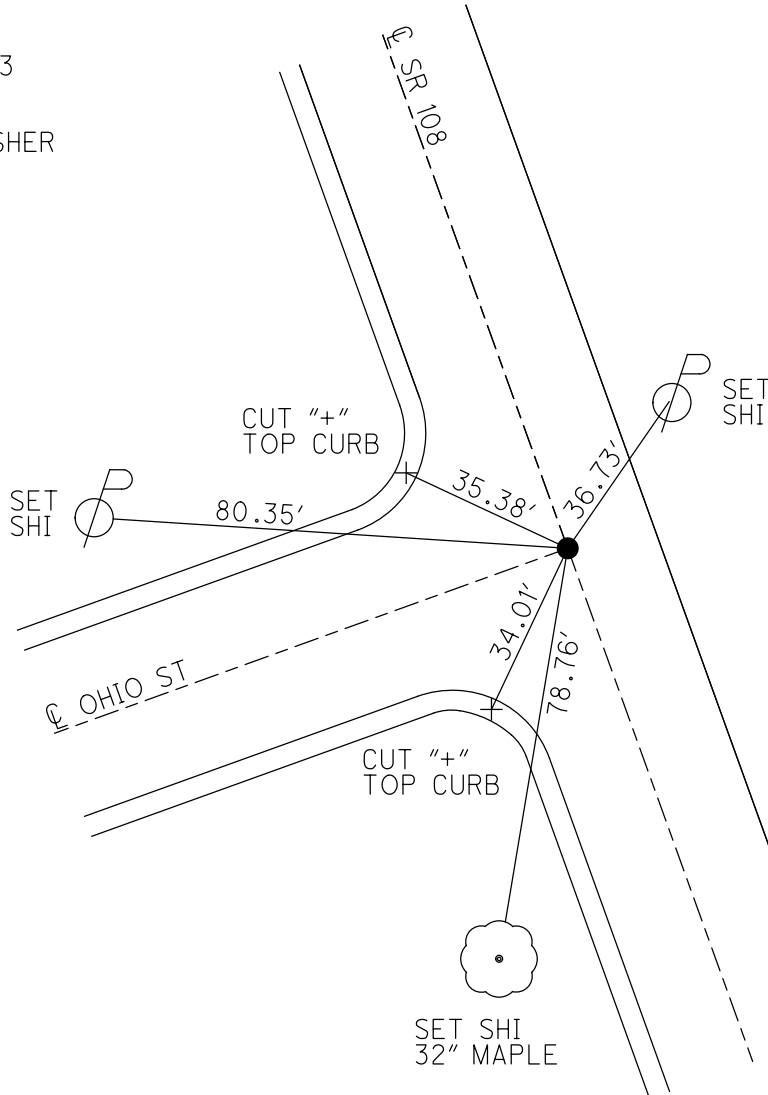
STATION: 871+08

HORZ.DATUM: _____ GEOID: _____

GRID: NORTHING: _____ EASTING: _____



RECORD:
 STA 871+68.53
 FD SM. P.K.
 8/2/01, MRC
 SET P.K./WASHER
 11/15/01, MRC



O.D.O.T. DISTRICT 2 SURVEY OFFICE (USE ONLY)

PERSONNEL _____

REFERENCE NO. 65

SHEET 10 OF 14

NOTES MOSER DATE 8/2/01

H.C. CANTERBURY WEATHER CLEAR

R.C. MOSER TEMP. 85°

ROUTE SR 108

COUNTY HENRY

TOWNSHIP NAPOLEON

SECTION 13

DWG BY NIESE PID _____

T 5 N R 6 E

TYPE MONUMENT MONBOX W/ 1" IPIN

ON SURFACE - ~~BELOW~~ ON

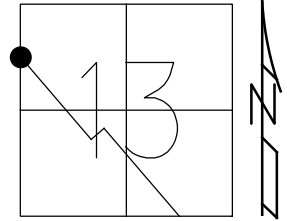
OFFSET ☉ PAVEMENT 19.0' LT : ~~RT~~

- TO - EDGE PAVEMENT

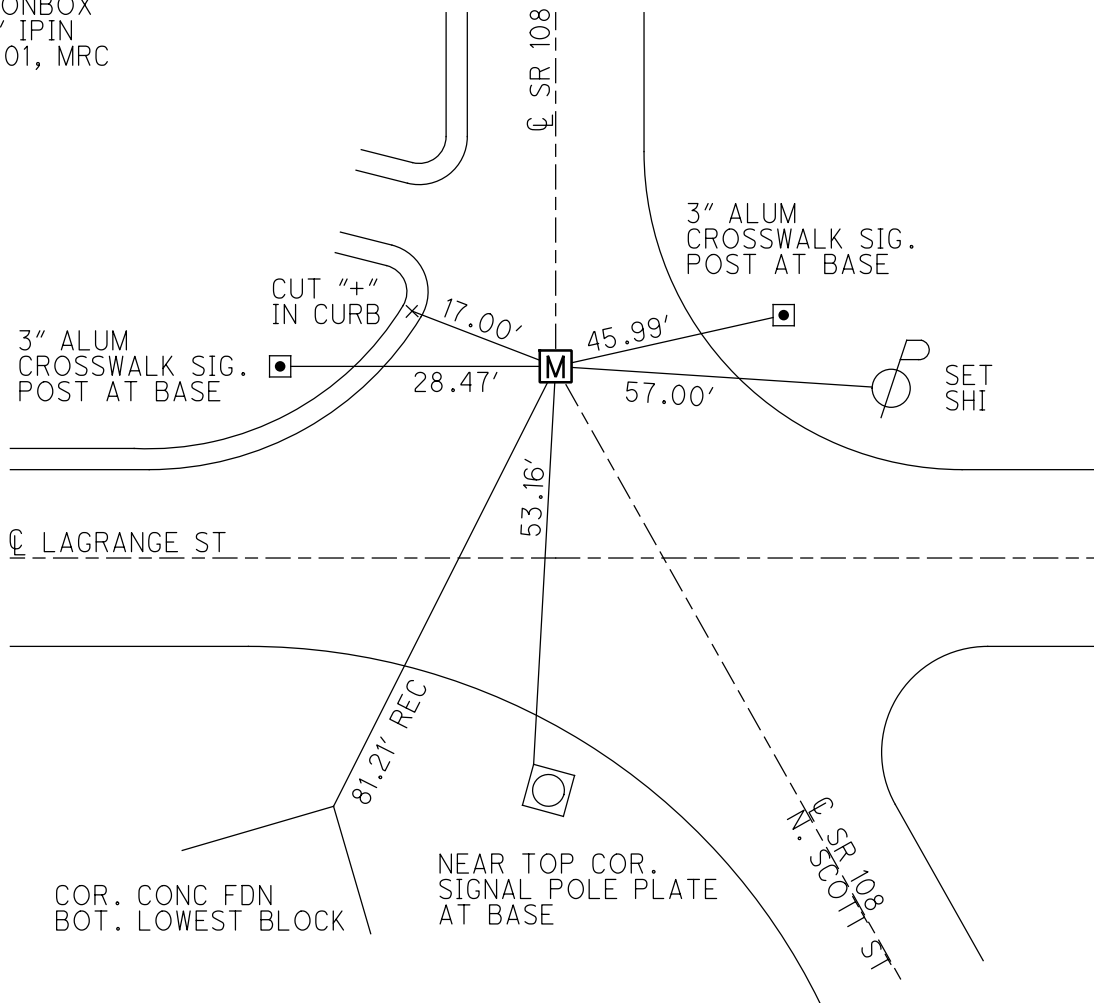
STATION: 873+62

HORIZ.DATUM: _____ GEOID: _____

GRID: NORTHING: _____ EASTING: _____



RECORD:
P.I. STA 874+28.78
FD MONBOX
W/ 1" IPIN
8/2/01, MRC



O.D.O.T. DISTRICT 2 SURVEY OFFICE (USE ONLY)

PERSONNEL _____

REFERENCE NO. 66

SHEET 11 OF 14

NOTES MOSER

DATE 8/2/01

ROUTE SR 108

H.C. CANTERBURY

WEATHER CLEAR

COUNTY HENRY

R.C. MOSER

TEMP. 85°

TOWNSHIP NAPOLEON

SECTION 13

DWG BY NIESE

PID _____

T 5 N R 16 E

TYPE MONUMENT MONBOX W/ IPIN

ON SURFACE - ~~BELOW~~ ON

OFFSET \bar{C} PAVEMENT ON LT : RT

20.2' TO LT ~~EDGE PAVEMENT~~ FACE OF CURB

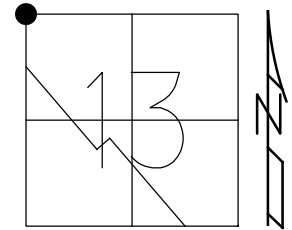
STATION: 882+82

HORZ.DATUM: _____

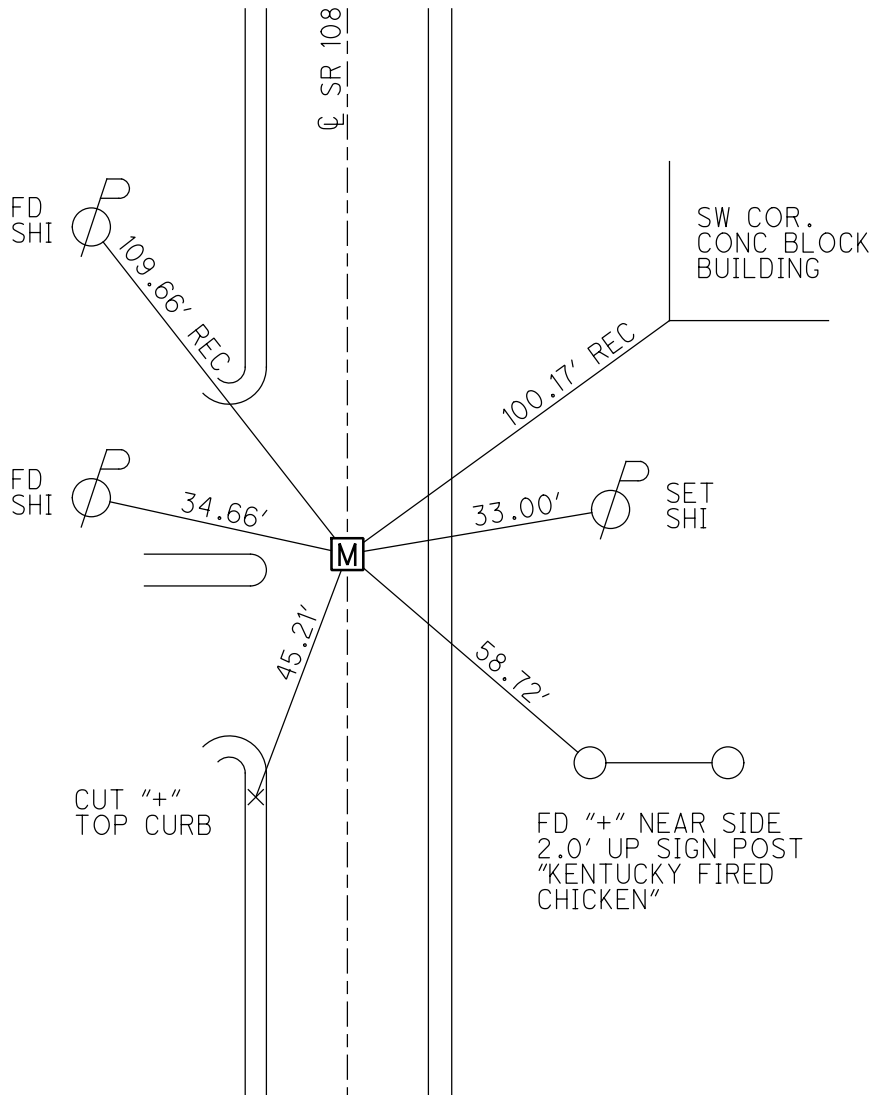
GEOID: _____

GRID: NORTHING: _____

EASTING: _____



RECORD:
STA 883+50.96
FD MONBOX
W/ IPIN
8/2/01, MRC



O.D.O.T. DISTRICT 2 SURVEY OFFICE (USE ONLY)

PERSONNEL

REFERENCE NO. 66 A

SHEET 12 OF 14

NOTES MOSE

DATE 8/2/01

ROUTE SR 108

H.C. CANTERBURY

WEATHER CLEAR

COUNTY HENRY

R.C. MOSE

TEMP. 85°

TOWNSHIP NAPOLEON

DWG BY NIESE PID _____

SECTION 12

T 5 N R 6 E

TYPE MONUMENT MONBOX W/ IPIN

ON SURFACE - ~~BELOW~~ ON

OFFSET \bar{C} PAVEMENT ON LT : RT

20.0' TO RT ~~EDGE PAVEMENT~~ FACE OF CURB

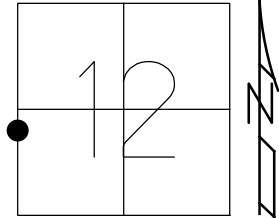
STATION: 904+07

HORZ. DATUM: _____

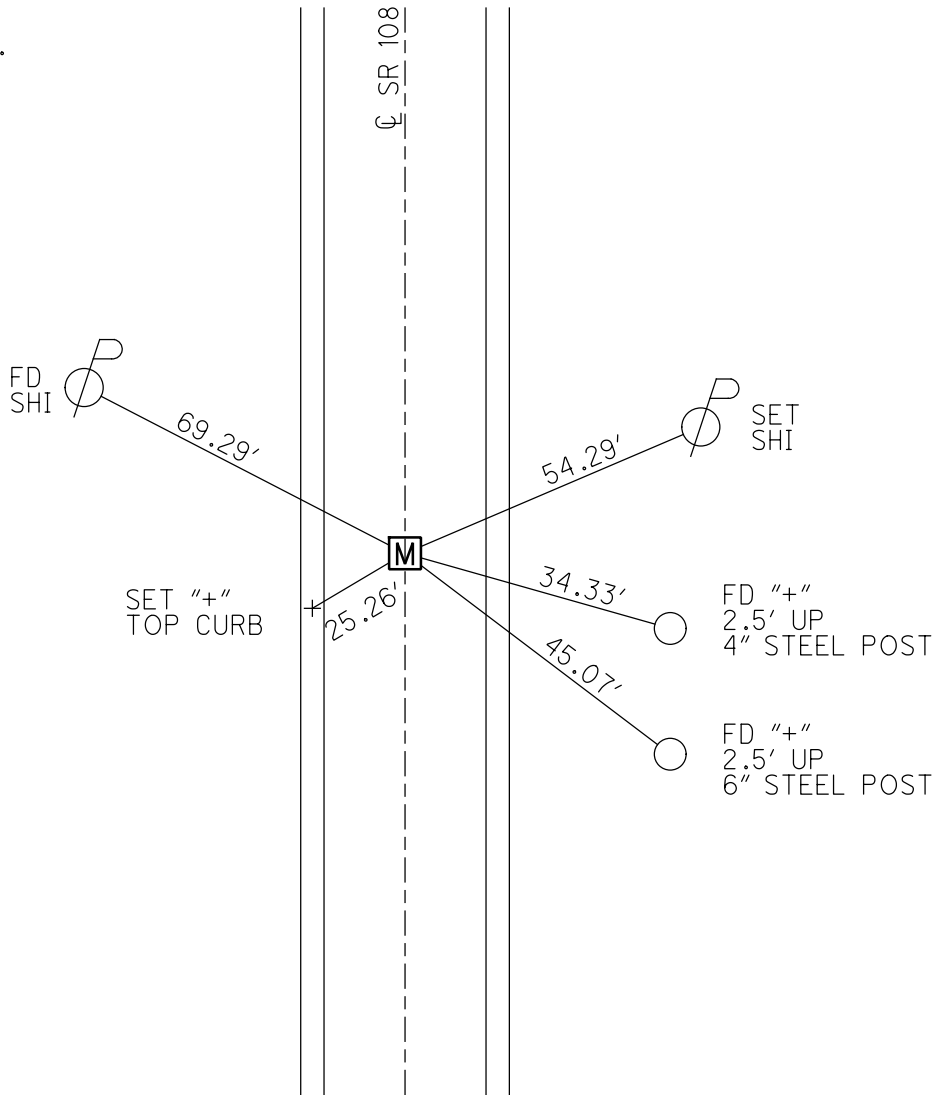
GEOID: _____

GRID: NORTHING: _____

EASTING: _____



RECORD: P.O.T.
STA 904+75.14
FD MONBOX
W/ IPIN
8/2/01, MRC



O.D.O.T. DISTRICT 2 SURVEY OFFICE (USE ONLY)

PERSONNEL _____

REFERENCE NO. 67

SHEET 13 OF 14

NOTES MOSER

DATE 8/2/01

ROUTE SR 108

H.C. CANTERBURY

WEATHER CLEAR

COUNTY HENRY

R.C. MOSER

TEMP. 85°

TOWNSHIP NAPOLEON

SECTION 12

DWG BY NIESE PID _____

T 5 N R 6 E

TYPE MONUMENT MONBOX

ON SURFACE - ~~BELOW~~ ON

OFFSET Q PAVEMENT ON LT : RT

20.1' TO LT ~~EDGE PAVEMENT~~ FACE OF CURB

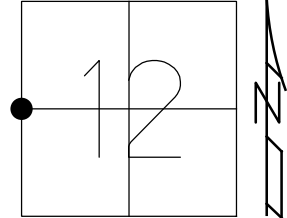
STATION: 909+06

HORIZ.DATUM: _____

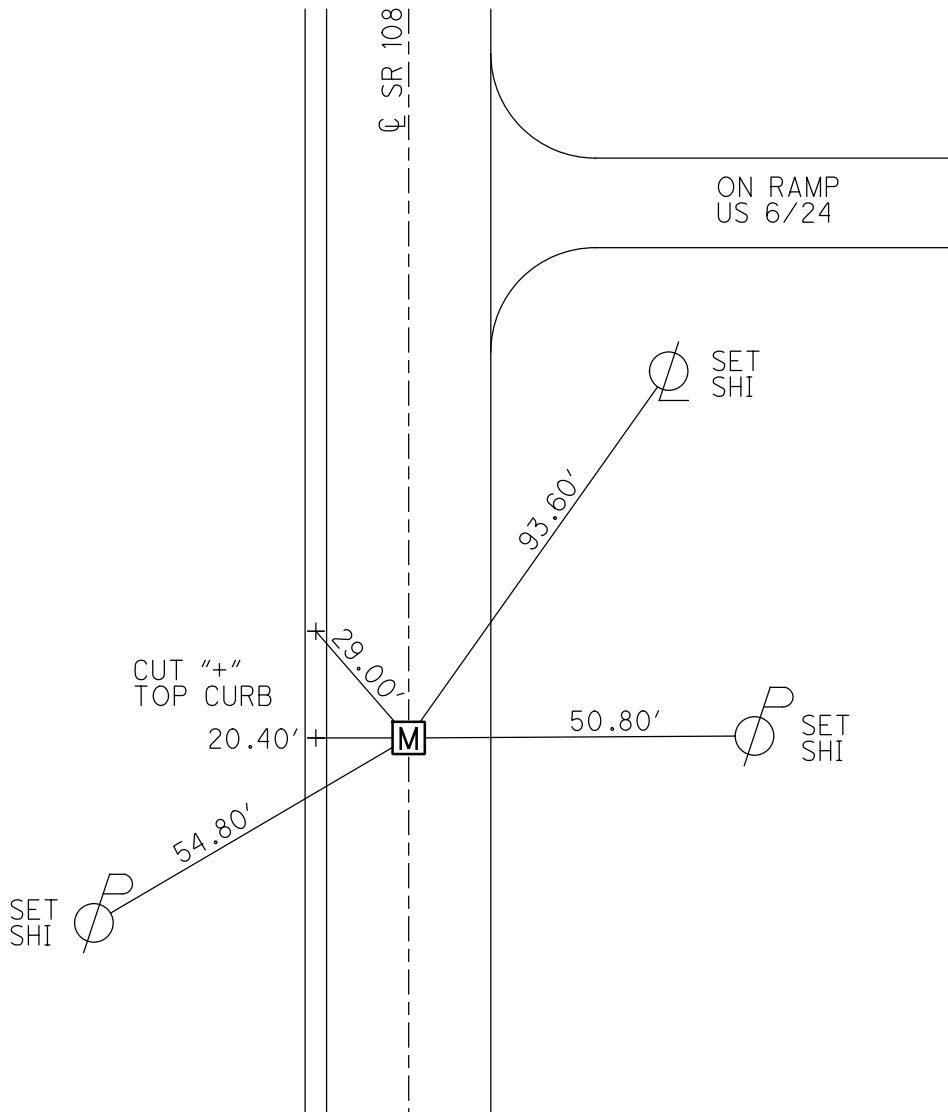
GEOID: _____

GRID: NORTHING: _____

EASTING: _____



RECORD:
1966 PLAN
STA 909+74.40
FD MONBOX
8/2/01, MRC



O.D.O.T. DISTRICT 2 SURVEY OFFICE (USE ONLY)

PERSONNEL

REFERENCE NO. 67 A

SHEET 14 OF 14

NOTES MOSER DATE 8/2/01

ROUTE SR 108

H.C. CANTERBURY WEATHER OVERCAST

COUNTY HENRY

R.C. MOSER TEMP. 90°

TOWNSHIP NAPOLEON

SECTION 12

DWG BY NIESE PID _____

T 5 N R 6 E

TYPE MONUMENT MONBOX

ON SURFACE - ~~BELOW~~ ON

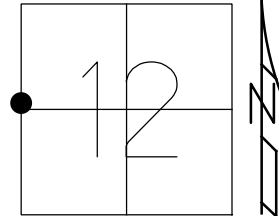
OFFSET ☉ PAVEMENT ON LT : RT

20.1' TO LT ~~EDGE PAVEMENT~~ FACE OF CURB

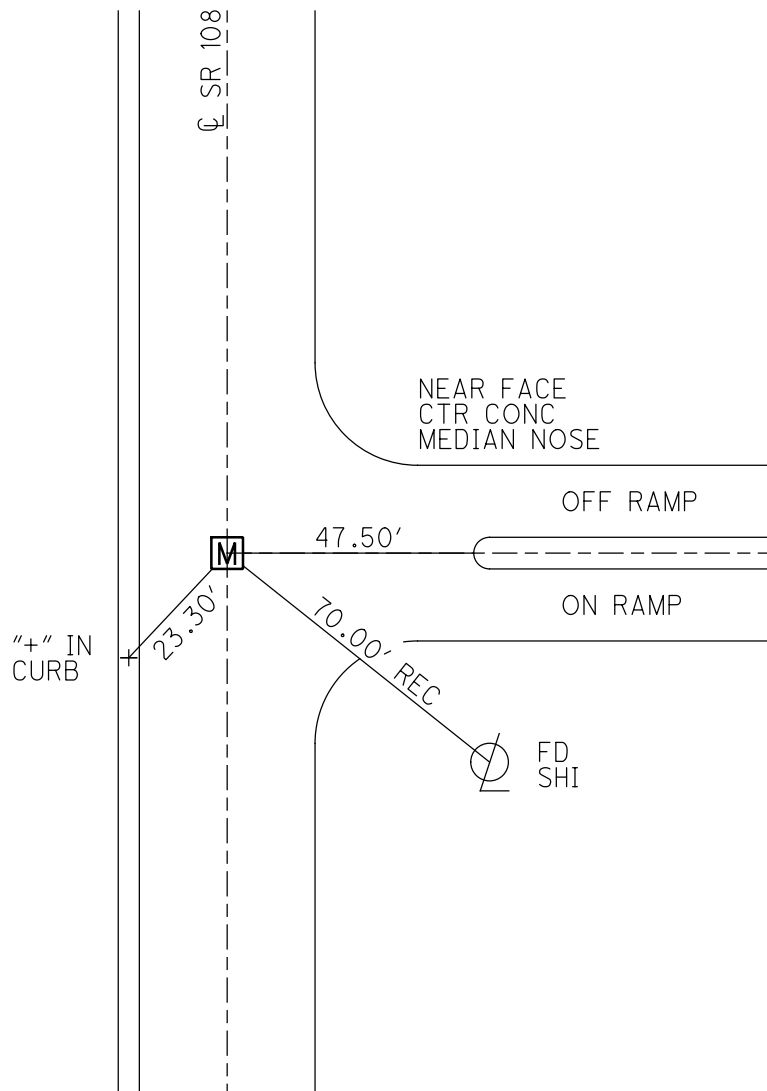
STATION: 910+52

HORZ.DATUM: _____ GEOID: _____

GRID: NORTHING: _____ EASTING: _____



RECORD:
1965 PLAN
STA 911+21.05
FD MONBOX
8/2/01, MRC



O.D.O.T. DISTRICT 2 SURVEY OFFICE (USE ONLY)

PERSONNEL _____

REFERENCE NO. 67 B

SHEET 1 OF 21

NOTES HUSS

DATE 4/15/09

ROUTE SR 108

H.C. CORDES

WEATHER CLDY-RAIN

COUNTY HENRY

R.C. CORY

TEMP. 45°

TOWNSHIP NAPOLEON

SECTION 11

T 5 N R 6 E

TYPE MONUMENT MON.BOX

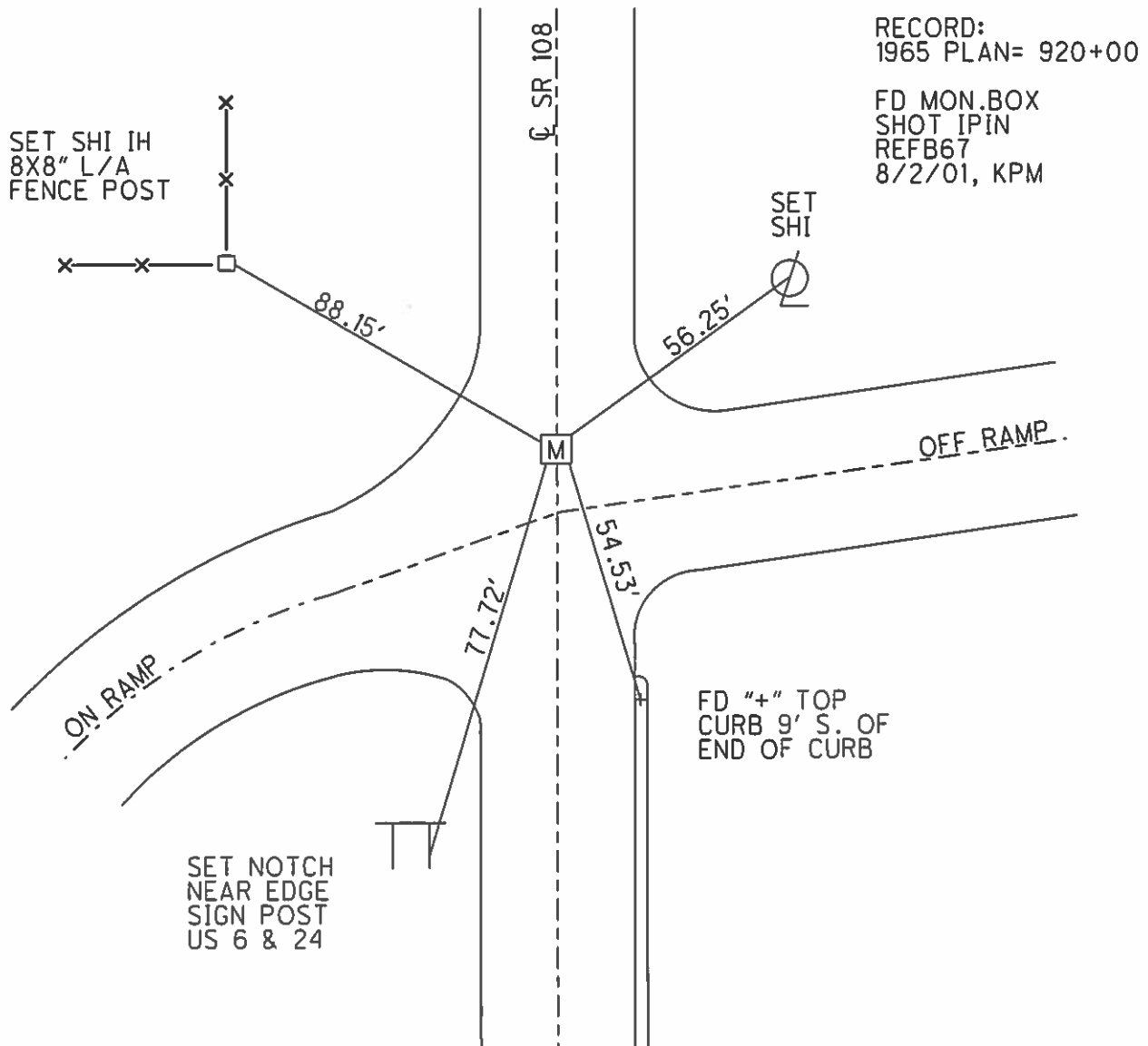
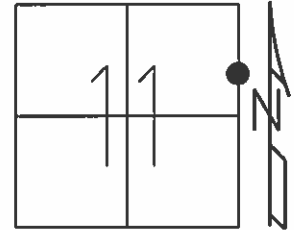
ON SURFACE - ~~BELOW~~ ON

LEFT - CL PAV'T - RIGHT ON

- TO - EDGE PAVEMENT

S.L.M. 920+00.15

Grid: Northing: 639073.189 Easting: 1520854.181



O.D.O.T. DISTRICT 2 SURVEY OFFICE (USE ONLY)

PERSONNEL _____

REFERENCE NO. 68

SHEET 2 OF 21

NOTES AUBLE

DATE 3/28/18

ROUTE SR 108

H.C. LEU

WEATHER CLOUDY

COUNTY HENRY

R.C. AUBLE

TEMP. 43°

TOWNSHIP NAPOLEON

SECTION 11

DWG BY NIESE

PID 101211

T 5 N R 6 E

TYPE MONUMENT MONBOX W/ 1" IPIN

ON SURFACE - ~~BELOW~~ ON

OFFSET 1.0' LT : RT

- TO - EDGE PAVEMENT

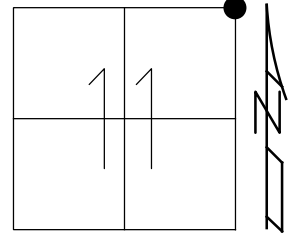
STATION: 935+97.36

HORIZ.DATUM: NAD83(2011)

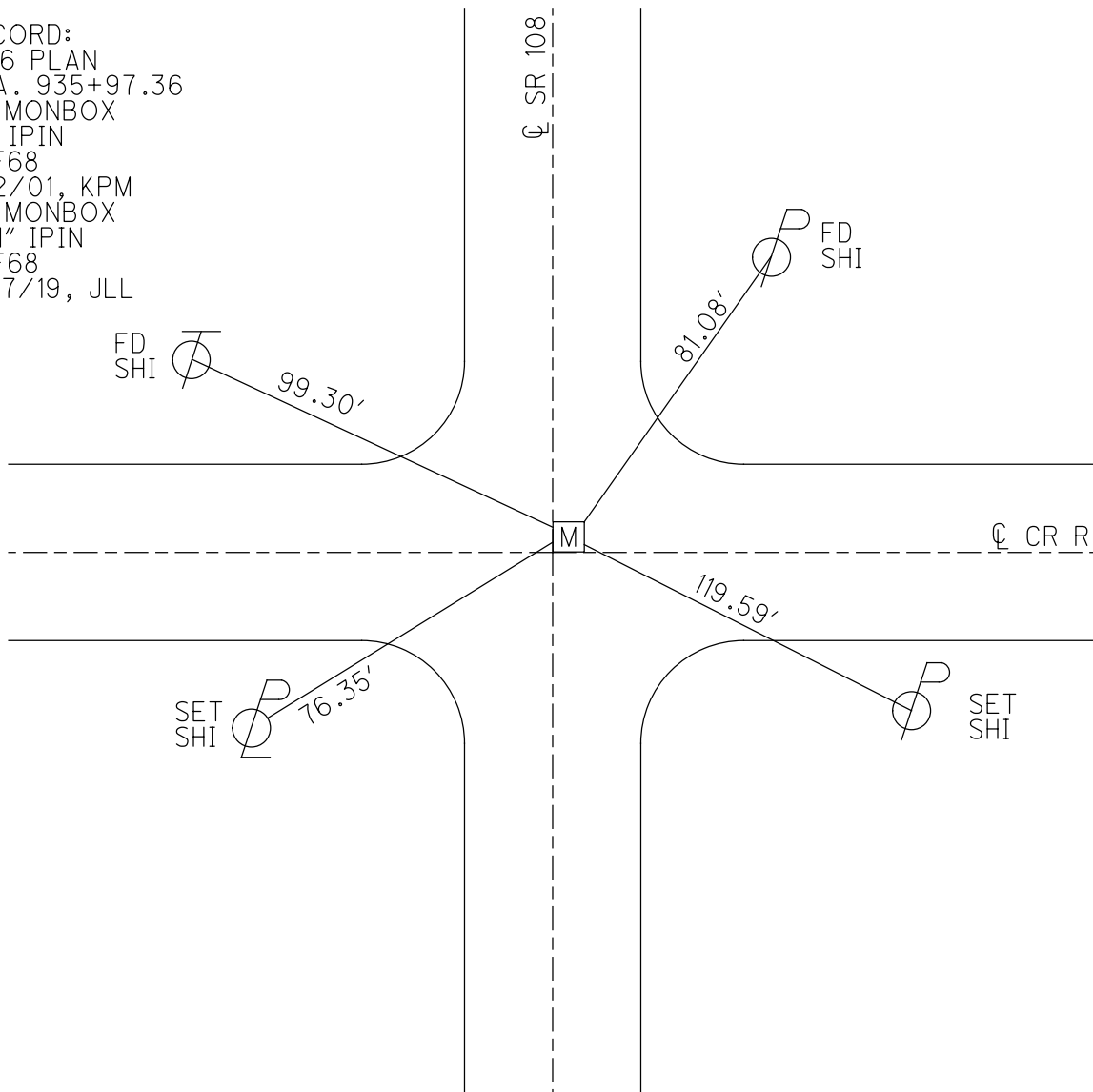
GEOID: 2012A

GRID: NORTHING: 640670.064

EASTING: 1520887.406



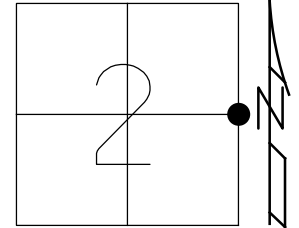
RECORD:
1966 PLAN
STA. 935+97.36
FD MONBOX
W/ IPIN
REF68
8/2/01, KPM
FD MONBOX
W/1" IPIN
REF68
9/17/19, JLL



O.D.O.T. DISTRICT 2 SURVEY OFFICE (USE ONLY)

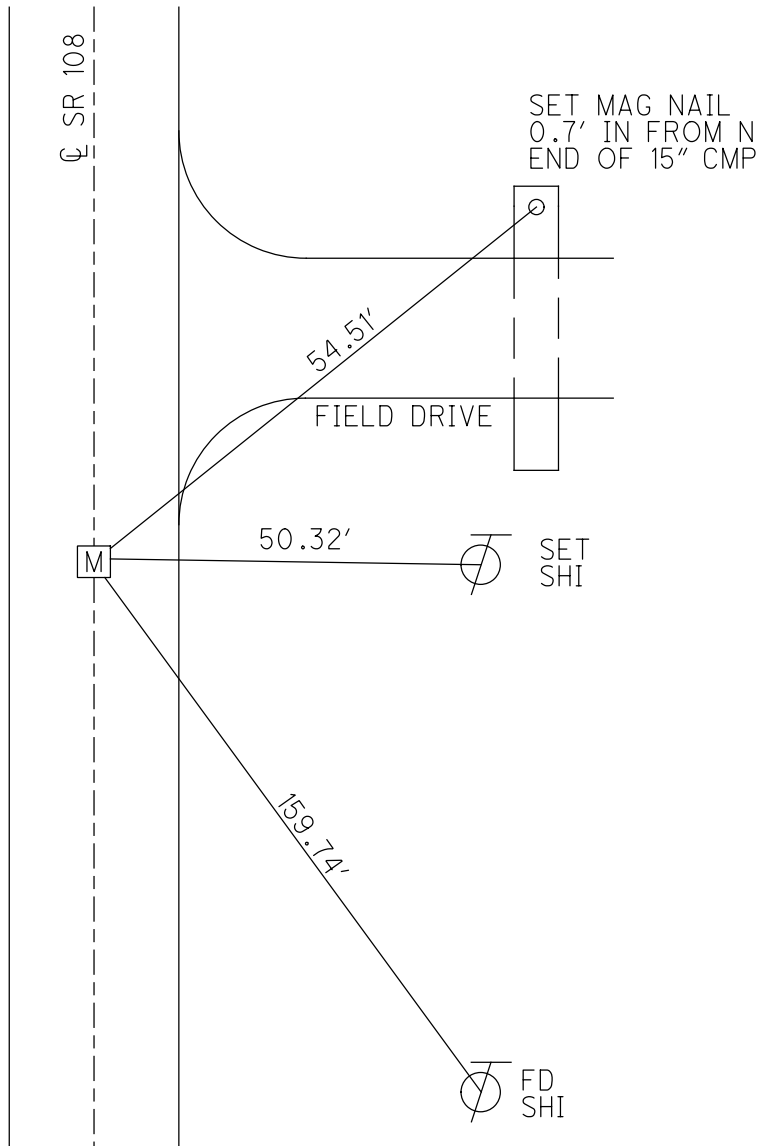
PERSONNEL _____ REFERENCE NO. 69 SHEET 3 OF 21
 NOTES AUBLE DATE 4/20/18 ROUTE SR 108
 H.C. LEU WEATHER CLOUDY COUNTY HENRY
 R.C. AUBLE TEMP. 40°F TOWNSHIP NAPOLEON
 SECTION 2
 DWG BY NIESE PID 101211 T 5 N R 6 E

TYPE MONUMENT MONBOX W/1" IPIN
 ON SURFACE - ~~BELOW~~ ON
 OFFSET CL PAVEMENT ON LT : RT
12.2' TO RT EDGE PAVEMENT
 STATION: 962+26.75



HORZ.DATUM: NAD83(2011) GEOID: 2012A
 GRID: NORTHING: 643298.920 EASTING: 1520942.295

RECORD:
 1966 PLAN
 STA. 962+27.07
 FD SET MONBOX
 W/IPIN
 REF69
 8/6/01, KPM
 FD MONBOX
 REF69
 9/17/19, JLL



O.D.O.T. DISTRICT 2 SURVEY OFFICE (USE ONLY)

PERSONNEL

REFERENCE NO. 69 A

SHEET 4 OF 21

NOTES HUSS

DATE 4/15/09

ROUTE SR 108

H.C. CORDES

WEATHER CLOUDY

COUNTY HENRY

R.C. CORY

TEMP. 45°

TOWNSHIP NAPOLEON

DWG BY NIESE PID 101211

SECTION 2

T 5 N R 6 E

TYPE MONUMENT MONBOX W/1" IPIN

ON SURFACE - ~~BELOW~~ ON

OFFSET Q PAVEMENT ON LT : RT

12.1' TO RT EDGE PAVEMENT

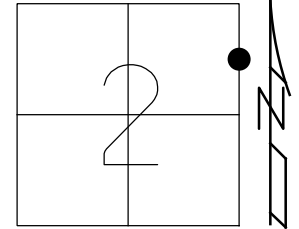
STATION: 967+42.85

HORZ.DATUM: NAD83(2011)

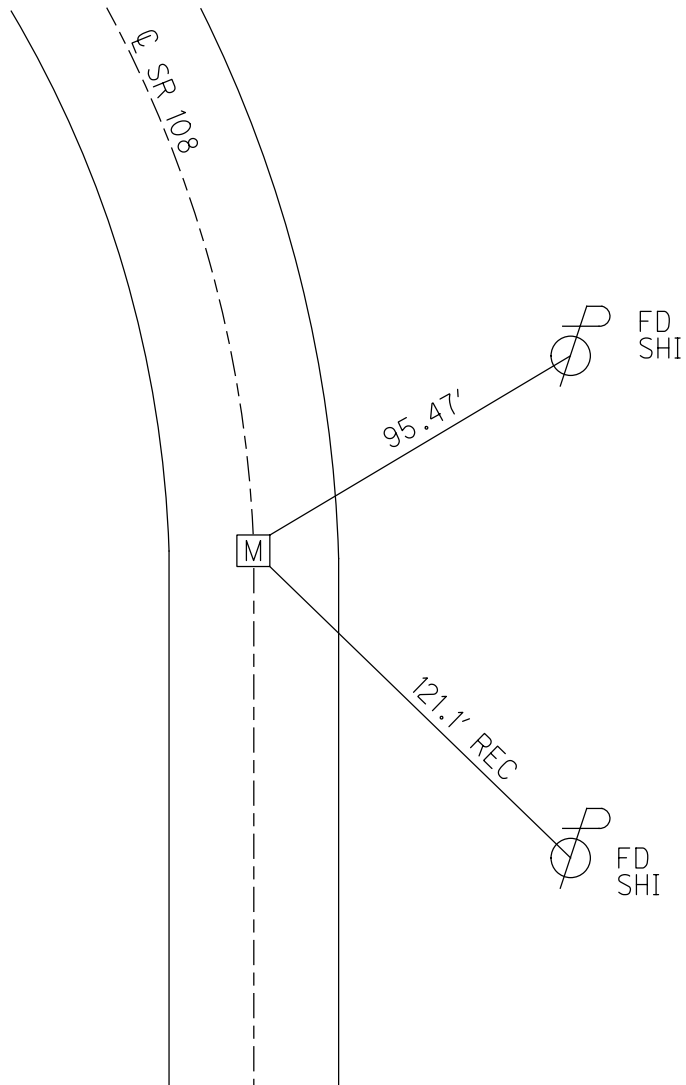
GEOID: 2012A

GRID: NORTHING: 643814.968

EASTING: 1520952.985



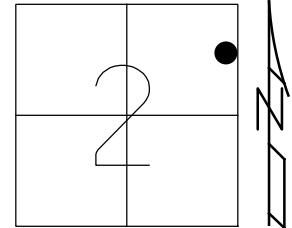
RECORD:
1966 PLAN
STA 967+43.00
FD MONBOX
W/IPIN
REFA69
8/6/01, KPM
FD MONBOX
REFA69
4/4/18, JLL



O.D.O.T. DISTRICT 2 SURVEY OFFICE (USE ONLY)

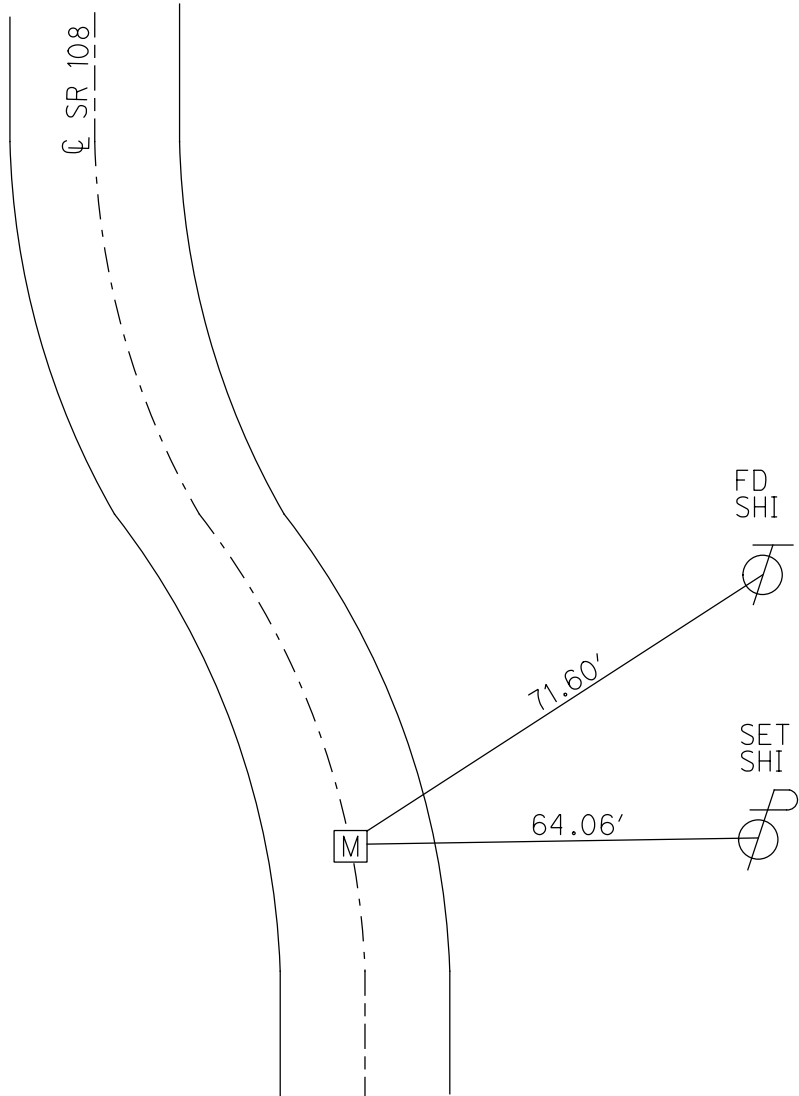
PERSONNEL _____ REFERENCE NO. 69 B SHEET 5 OF 21
 NOTES HUSS DATE 4/15/09 ROUTE SR 108
 H.C. CORDES WEATHER CLOUDY COUNTY HENRY
 R.C. CORY TEMP. 47° TOWNSHIP NAPOLEON
 SECTION 2
 DWG BY NIESE PID 101211 T 5 N R 6 E

TYPE MONUMENT MONBOX W/1" IPIN
 ON SURFACE - ~~BELOW~~ ON
 OFFSET $\text{\textcircled{C}}$ PAVEMENT 1.0' ~~LT~~ : RT
11.2' TO RT EDGE PAVEMENT
 STATION: 971+42.60



HORIZ.DATUM: NAD83(2011) GEOID: 2012A
 GRID: NORTHING: 644214.535 EASTING: 1520944.977

RECORD:
 1966 PLAN
 SLM. 971+43.00
 FD MONBOX
 W/IPIN
 REFB69
 8/6/01, KPM
 FD MONBOX
 REFB69
 4/4/18, JLL
 FD MONBOX
 9/17/19, JLL



O.D.O.T. DISTRICT 2 SURVEY OFFICE (USE ONLY)

PERSONNEL

REFERENCE NO. 69 C

SHEET 6 OF 21

NOTES HUSS

DATE 4/15/09

ROUTE SR 108

H.C. CORDES

WEATHER CLOUDY

COUNTY HENRY

R.C. CORY

TEMP. 47°

TOWNSHIP NAPOLEON

DWG BY NIESE PID 101211

SECTION 2

T 5 N R 6 E

TYPE MONUMENT MONBOX W/1" IPIN

ON SURFACE - ~~BELOW~~ ON _____

OFFSET ☉ PAVEMENT ON _____ ~~LT~~ : RT

12.1' TO RT EDGE PAVEMENT

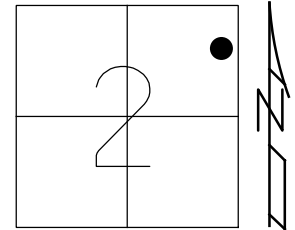
STATION: 975+41.26

HORZ. DATUM: NAD83(2011)

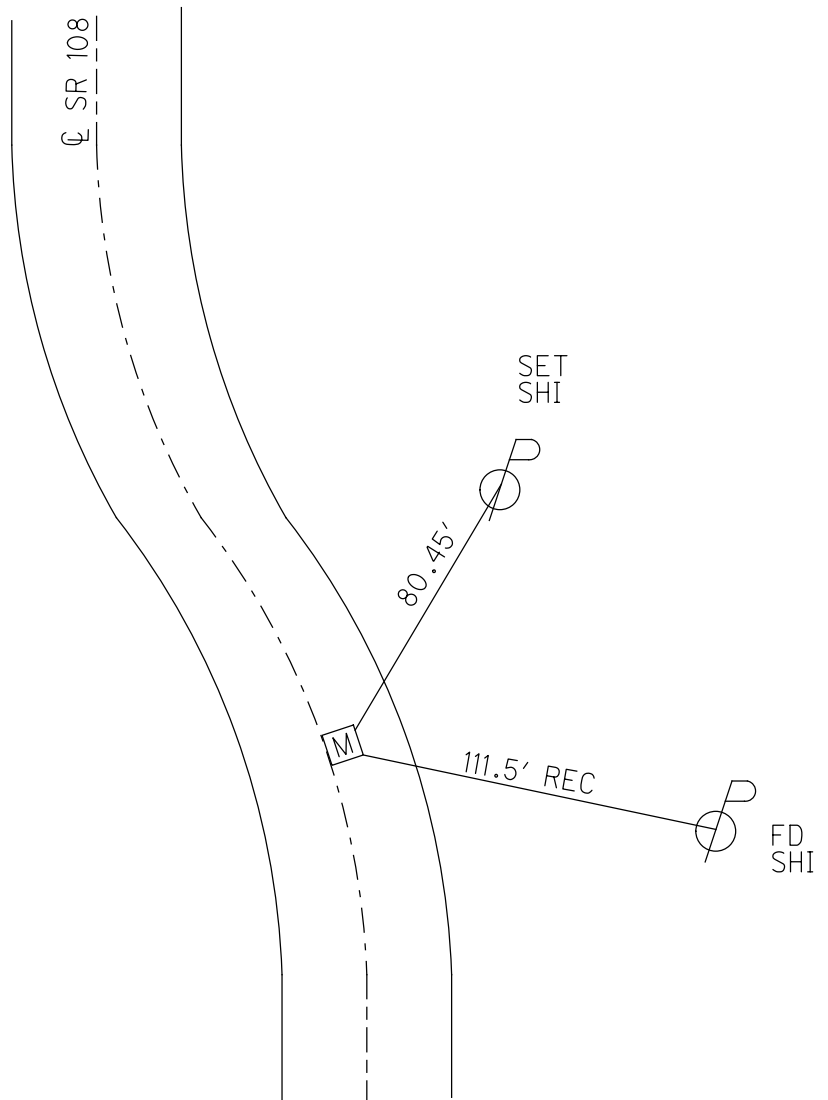
GEOID: 2012A

GRID: NORTHING: 644603.364

EASTING: 1520856.652



RECORD:
1966 PLAN
STA. 975+42.76
FD MONBOX
W/IPIN
REFC69
8/6/01, KPM
FD MONBOX
REFC69
4/4/18, JLL
FD MONBOX
9/17/19, JLL



O.D.O.T. DISTRICT 2 SURVEY OFFICE (USE ONLY)

PERSONNEL

REFERENCE NO. 69 D

SHEET 7 OF 21

NOTES HUSS

DATE 4/15/09

ROUTE SR 108

H.C. CORDES

WEATHER CLOUDY

COUNTY HENRY

R.C. CORY

TEMP. 47°

TOWNSHIP NAPOLEON

SECTION 2

DWG BY NIESE PID 101211

T 5 N R 6 E

TYPE MONUMENT MONBOX W/1" IPIN

ON SURFACE - ~~BELOW~~ ON _____

OFFSET ☉ PAVEMENT ON _____ LT : RT

12.6' TO RT EDGE PAVEMENT

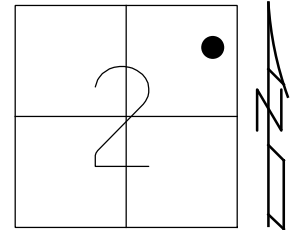
STATION: 979+40.978

HORZ.DATUM: NAD83(2011)

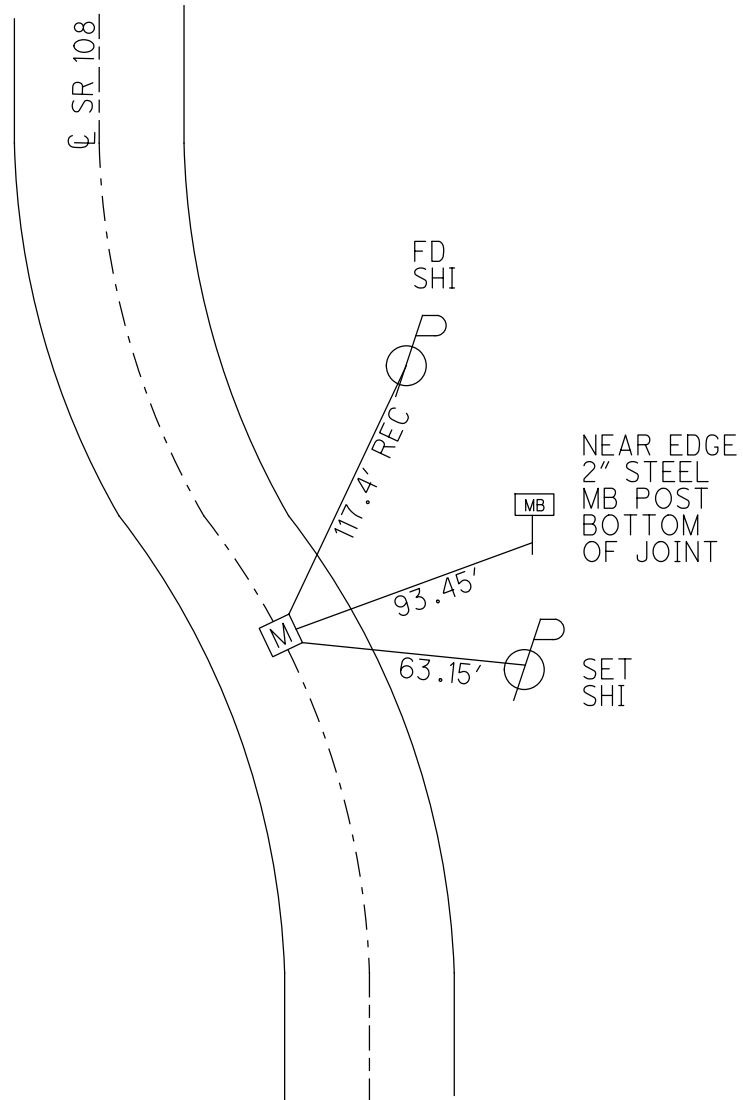
GEOID: 2012A

GRID: NORTHING: 644967.177

EASTING: 1520691.141



RECORD:
 1966 PLAN
 STA. 979+42.76
 FD MONBOX
 W/IPIN
 REFD69
 8/2/01, KPM
 FD MONBOX
 REFD69
 4/4/18, JLL
 FD MONBOX
 9/17/19, JLL



O.D.O.T. DISTRICT 2 SURVEY OFFICE (USE ONLY)

PERSONNEL

REFERENCE NO. 69 E

SHEET 8 OF 21

NOTES HUSS DATE 4/15/09

H.C. CORDES WEATHER CLOUDY

R.C. CORY TEMP. 47°

ROUTE SR 108

COUNTY HENRY

TOWNSHIP NAPOLEON

SECTION 2

DWG BY NIESE PID 101211

T 5 N R 6 E

TYPE MONUMENT MONBOX W/1" IPIN

ON SURFACE - ~~BELOW~~ ON

OFFSET C PAVEMENT ON LT : RT

13.0' TO RT EDGE PAVEMENT

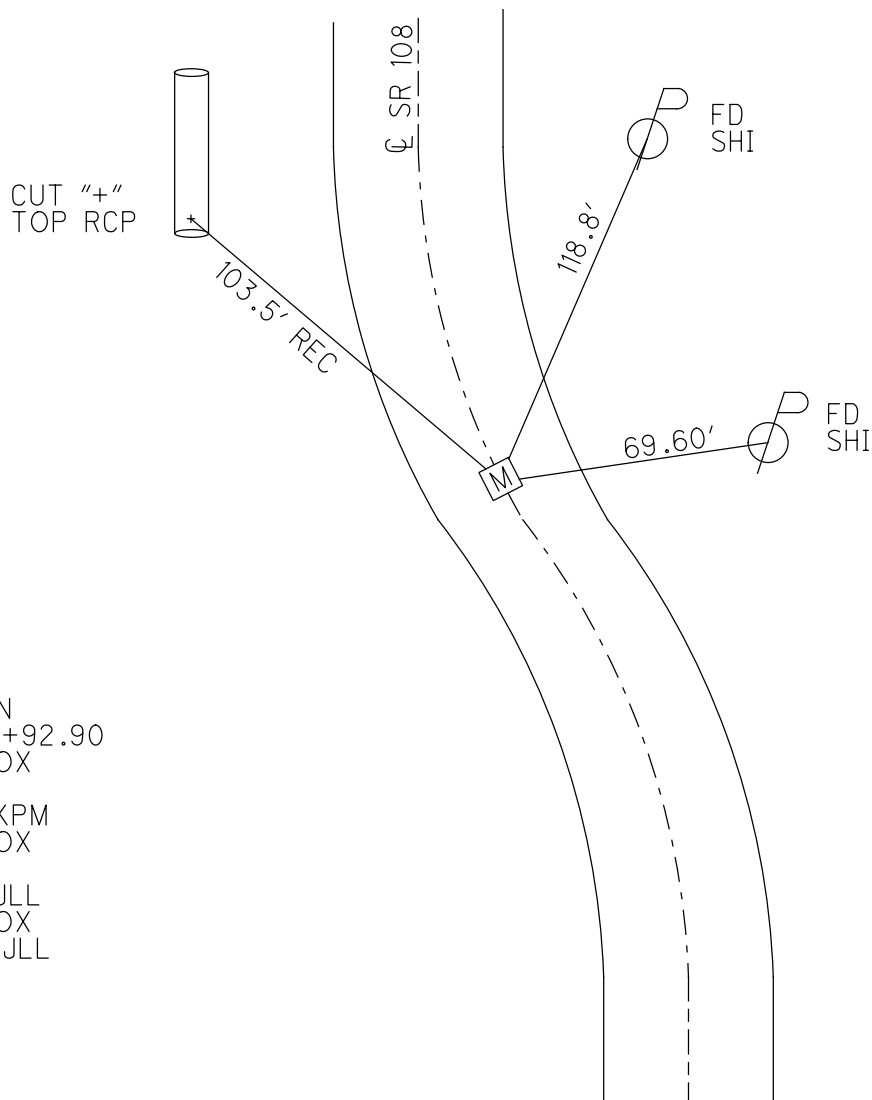
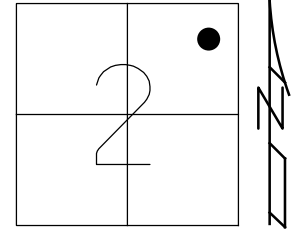
STATION: 980+90.91

HORIZ.DATUM: NAD83(2011)

GEOID: 2012A

GRID: NORTHING: 645100.964

EASTING: 1520623.579



RECORD:
 1966 PLAN
 STA. 980+92.90
 FD MONBOX
 REFE69
 8/2/01, KPM
 FD MONBOX
 REFE69
 4/4/18, JLL
 FD MONBOX
 9/17/19, JLL

O.D.O.T. DISTRICT 2 SURVEY OFFICE (USE ONLY)

PERSONNEL

REFERENCE NO. 69 F

SHEET 9 OF 21

NOTES HUSS

DATE 4/15/09

ROUTE SR 108

H.C. CORDES

WEATHER CLOUDY

COUNTY HENRY

R.C. CORY

TEMP. 47°

TOWNSHIP NAPOLEON

SECTION 2

DWG BY NIESE PID 101211

T 5 N R 6 E

TYPE MONUMENT MONBOX W/1" IPIN

ON SURFACE - ~~BELOW~~ ON _____

OFFSET C PAVEMENT 0.5' LT : ~~RT~~

12.3' TO LT EDGE PAVEMENT

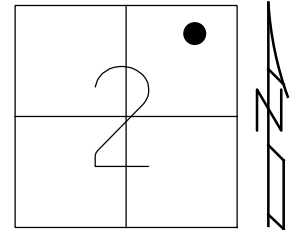
STATION: 984+90.63

HORZ.DATUM: NAD83(2011)

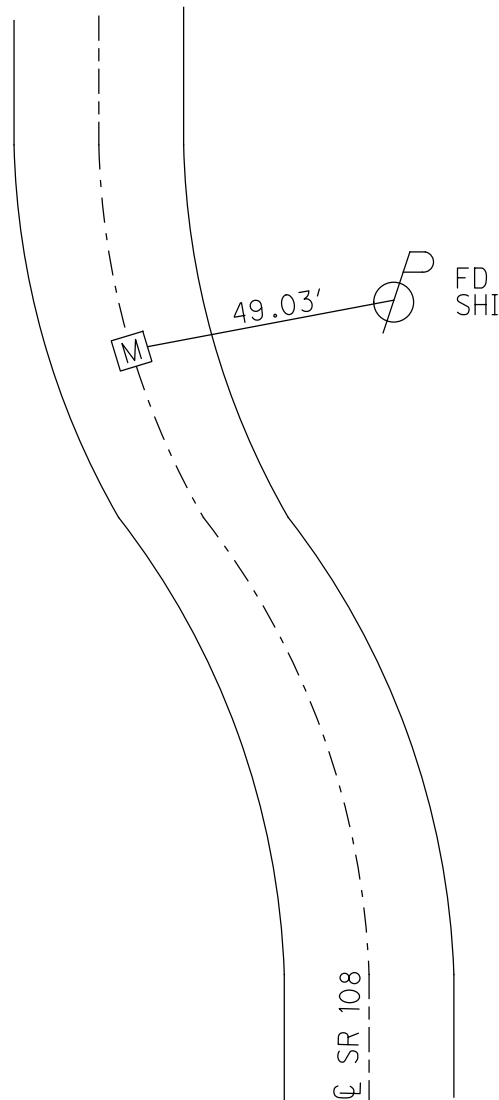
GEOID: 2012A

GRID: NORTHING: 645464.818

EASTING: 1520458.025



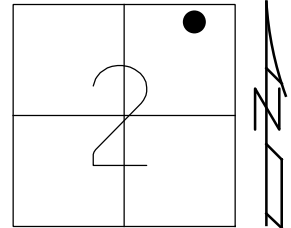
RECORD:
1966 PLAN
STA.984+92.90
FD MONBOX
REFF69
8/2/01, KPM
FD MONBOX
REFF69
4/4/18, JLL
FD MONBOX
9/17/19, JLL



O.D.O.T. DISTRICT 2 SURVEY OFFICE (USE ONLY)

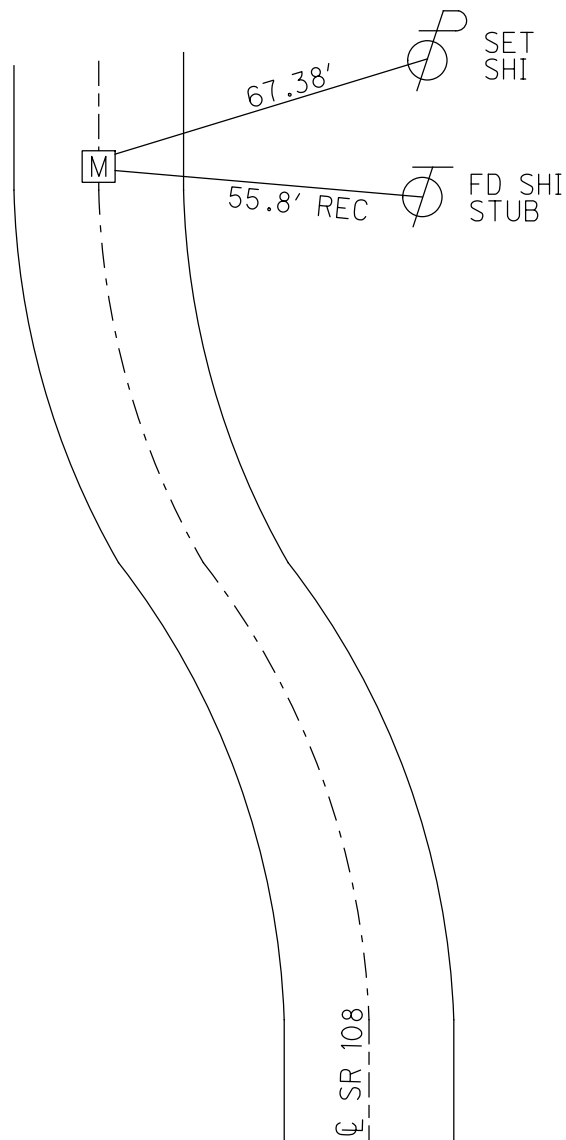
PERSONNEL _____ REFERENCE NO. 69 G SHEET 10 OF 21
NOTES HUSS DATE 4/15/09 ROUTE SR 108
H.C. CORDES WEATHER CLOUDY COUNTY HENRY
R.C. CORY TEMP. 47° TOWNSHIP NAPOLEON
DWG BY NIESE PID 101211 SECTION 2
T 5 N R 6 E

TYPE MONUMENT MONBOX W/1" IPIN
ON SURFACE - ~~BELOW~~ ON
OFFSET CL PAVEMENT ON LT : RT
12.3' TO RT EDGE PAVEMENT
STATION: 988+93.79



HORZ.DATUM: NAD83(2011) GEOID: 2012A
GRID: NORTHING: 645858.088 EASTING: 1520369.242

RECORD:
1966 PLAN
STA.988+97.19
FD MONBOX
REFG69
8/2/01, KPM
FD MONBOX
REFG69
4/4/18, JLL
FD MON BOX
9/17/19, JLL



O.D.O.T. DISTRICT 2 SURVEY OFFICE (USE ONLY)

PERSONNEL

REFERENCE NO. 70

SHEET 11 OF 21

NOTES HUSS
 H.C. CORDES
 R.C. CORY

DATE 4/15/09
 WEATHER CLOUDY
 TEMP. 47°

ROUTE SR 108
 COUNTY HENRY
 TOWNSHIP FREEDOM
 SECTION 35
 T 6 N R 6 E

DWG BY NIESE PID 101211

TYPE MONUMENT MONBOX W/1" IPIN

ON SURFACE - ~~BELOW~~ ON

OFFSET \varnothing PAVEMENT 11.5' LT : ~~RT~~

ON TO LT EDGE PAVEMENT

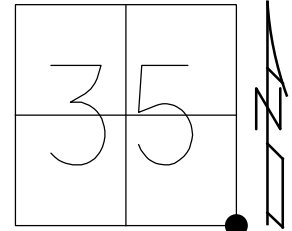
STATION: 989+64.99

HORZ. DATUM: NAD83(2011)

GEOID: 2012A

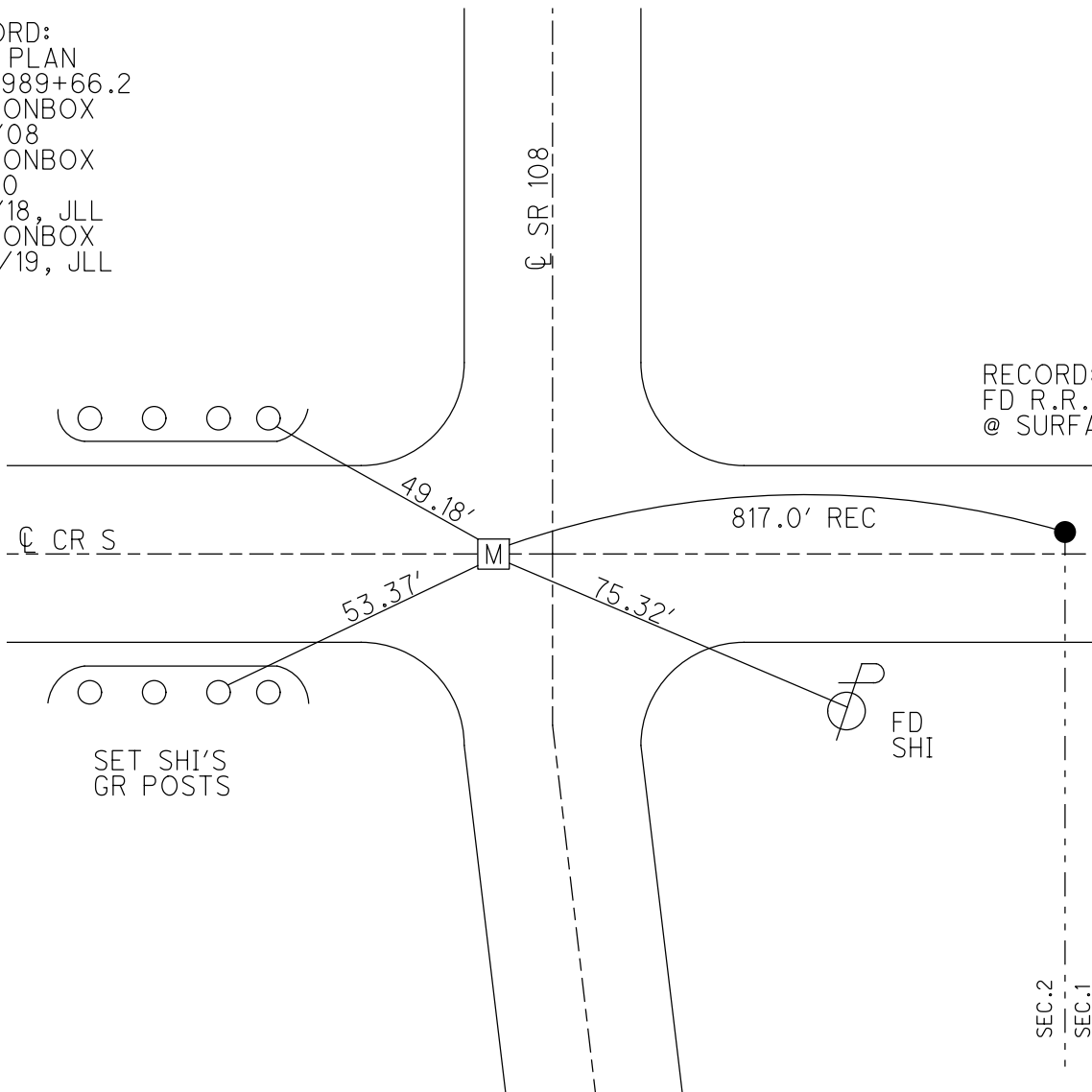
GRID: NORTHING: 645927.071

EASTING: 1520351.515



RECORD:
 1966 PLAN
 STA. 989+66.2
 FD MONBOX
 2/6/08
 FD MONBOX
 REF 70
 4/4/18, JLL
 FD MONBOX
 9/17/19, JLL

RECORD:
 FD R.R. SPIKE
 @ SURFACE



O.D.O.T. DISTRICT 2 SURVEY OFFICE (USE ONLY)

PERSONNEL

REFERENCE NO. 70 A

SHEET 12 OF 21

NOTES HUSS DATE 4/15/09
 H.C. CORDES WEATHER CLOUDY
 R.C. CORY TEMP. 47°

ROUTE SR 108
 COUNTY HENRY
 TOWNSHIP FREEDON
 SECTION 35
 T 6 N R 6 E

DWG BY NIESE PID 101211

TYPE MONUMENT MONBOX W/1" IPIN

ON SURFACE - ~~BELOW~~ ON

OFFSET \varnothing PAVEMENT ON LT : RT
11.9' TO RT EDGE PAVEMENT

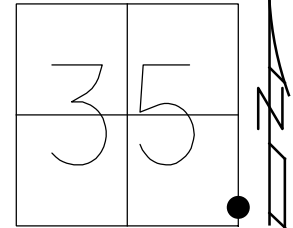
STATION: 992+95.77

HORZ. DATUM: NAD83(2011)

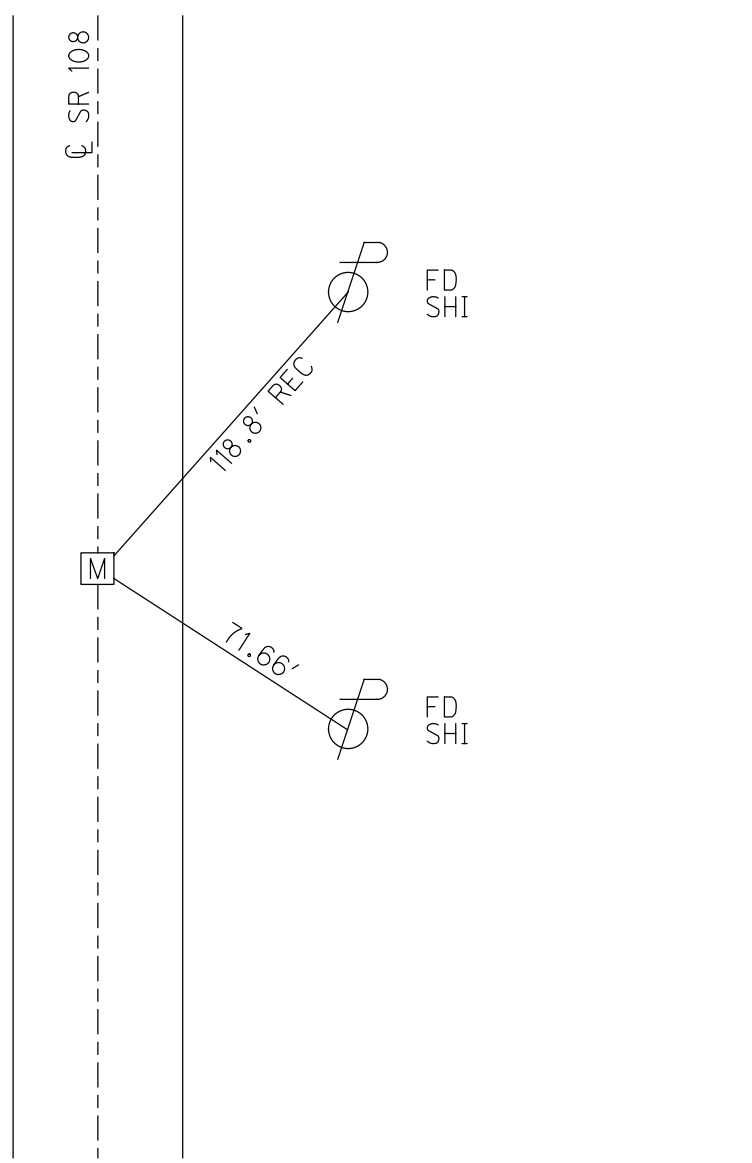
GEOID: 2012A

GRID: NORTHING: 646257.755

EASTING: 1520362.254



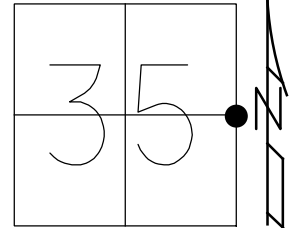
RECORD:
 1966 PLAN
 STA. 992+97.19
 FD MONBOX
 2/6/08
 FD MONBOX
 REFA70
 4/4/18, JLL
 FD MONBOX
 9/17/19, JLL



O.D.O.T. DISTRICT 2 SURVEY OFFICE (USE ONLY)

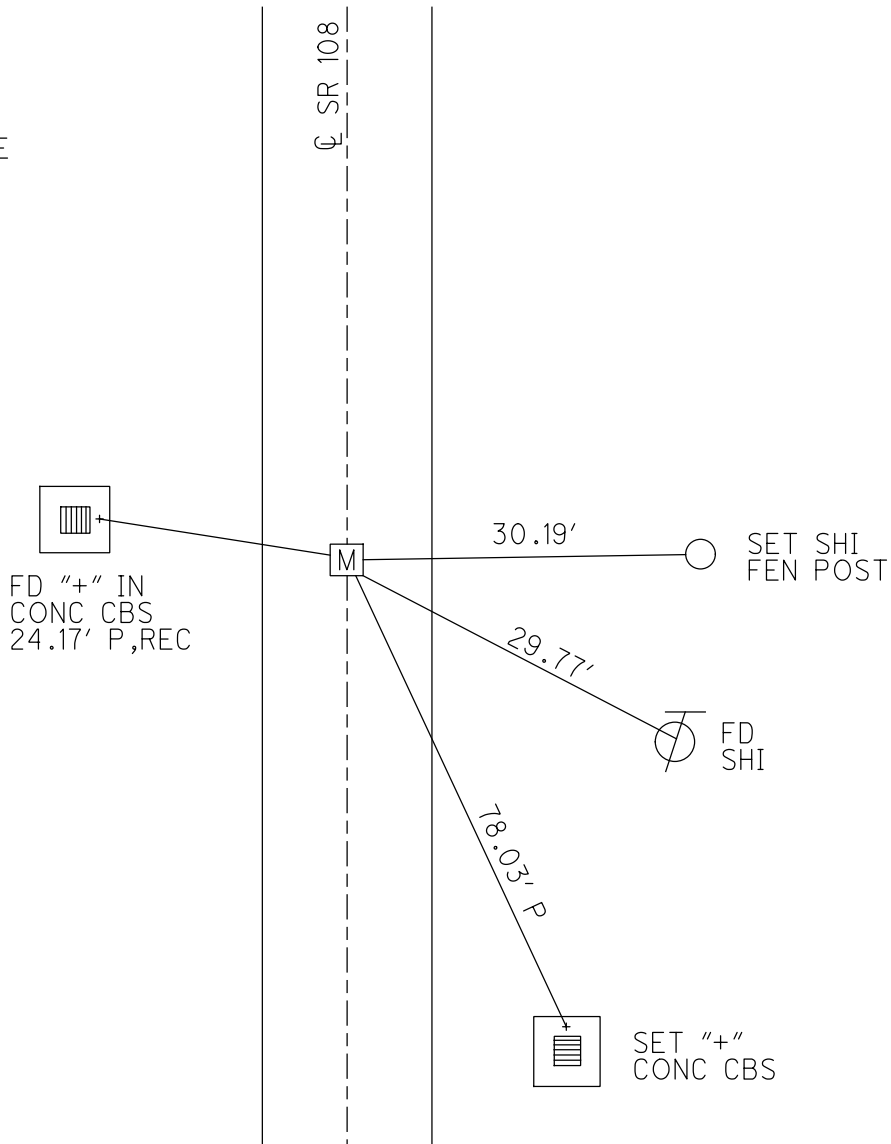
PERSONNEL _____ REFERENCE NO. 71 SHEET 13 OF 21
 NOTES AUBLE DATE 3/28/18 ROUTE SR 108
 H.C. LEU WEATHER CLOUDY COUNTY HENRY
 R.C. AUBLE TEMP. 43°F TOWNSHIP FREEDOM
 DWG BY NIESE PID 101211 SECTION 35
 T 6 N R 6 E

TYPE MONUMENT MAG/WASHER
 ON SURFACE - ~~BELOW~~ ON _____
 OFFSET ☉ PAVEMENT 1.0' LT : ~~RT~~
10.4' TO LT EDGE PAVEMENT
 STATION: 1016+08.09



HORZ.DATUM: NAD(83)2011 GEOID: 2012A
 GRID: NORTHING: 648569.702 EASTING: 1520413.310

RECORD:
 FD 1" IPIPE
 3" DEEP
 10/18/84, IRS
 FD SQ.HEADED SPIKE
 8/9/94, VD
 SET P.K./WASHER
 8/25/94, MB
 FD P.K./WASHER
 2/6/08
 SET MAG/WASHER
 9/4/09, SAH
 FD MAG/WASHER
 REF 71
 4/4/18, JLL
 FD MAG/WASHER
 9/17/19, JLL



O.D.O.T. DISTRICT 2 SURVEY OFFICE (USE ONLY)

PERSONNEL

REFERENCE NO. 71 A

SHEET 14 OF 21

NOTES AUBLE

DATE 3/28/18

ROUTE SR 108

H.C. LEU

WEATHER CLOUDY

COUNTY HENRY

R.C. AUBLE

TEMP. 43°F

TOWNSHIP FREEDOM

DWG BY NIESE

PID 101211

SECTION 35

T 6 N R 6 E

TYPE MONUMENT MAG/WASHER

ON SURFACE - ~~BELOW~~ ON

OFFSET \varnothing PAVEMENT 0.5' LT : ~~RT~~

11.0' TO LT EDGE PAVEMENT

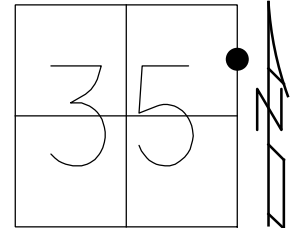
STATION: 1029+20.69

HORZ.DATUM: NAD83(2011)

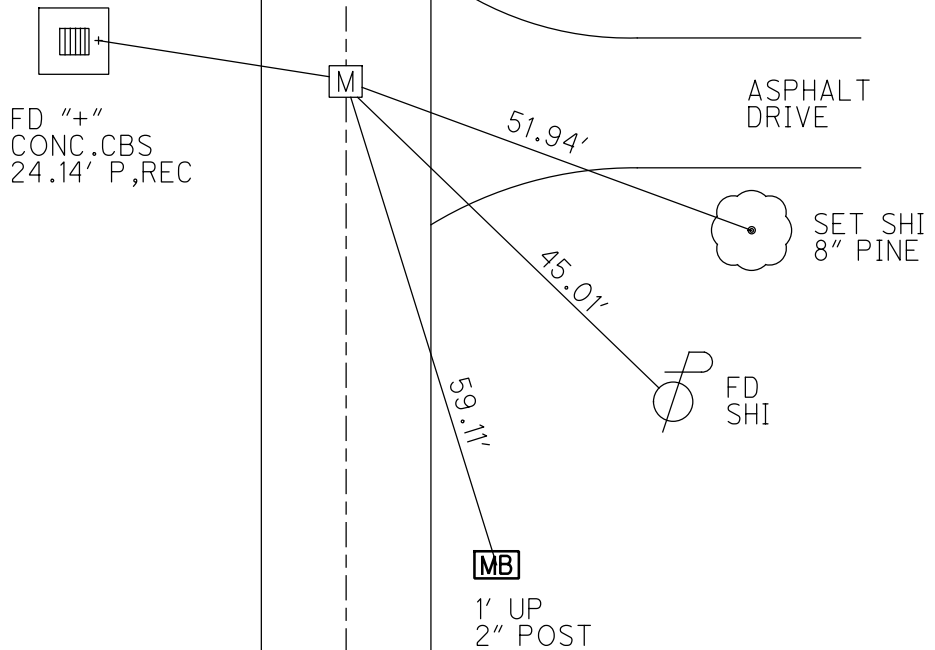
GEOID: 2012A

GRID: NORTHING: 649881.634

EASTING: 1520443.966



RECORD:
 FD 3/4" IPIPE
 3" DOWN
 5/22/84, IRS
 FD SQ.HEADED SPIKE
 8/9/94, VD
 SET P.K./WASHER
 8/25/94, MB
 FD P.K./WASHER
 2/14/08
 SET MAG/WASHER
 9/4/09, SAH
 FD MAG/WASHER
 REFA71
 4/4/18, JLL
 FD MAG/WASHER
 9/17/19, JLL



O.D.O.T. DISTRICT 2 SURVEY OFFICE (USE ONLY)

PERSONNEL _____

REFERENCE NO. 72

SHEET 15 OF 21

NOTES AUBLE

DATE 3/28/18

ROUTE SR 108

H.C. LEU

WEATHER CLDY-BREEZY

COUNTY HENRY

R.C. AUBLE

TEMP. 43°F

TOWNSHIP FREEDOM

DWG BY NIESE PID 101211

SECTION 35

T 6 N R 6 E

TYPE MONUMENT MAG/WASHER

ON SURFACE - ~~BELOW~~ ON

OFFSET C PAVEMENT 2.9' LT : ~~RT~~

8.7' TO LT EDGE PAVEMENT

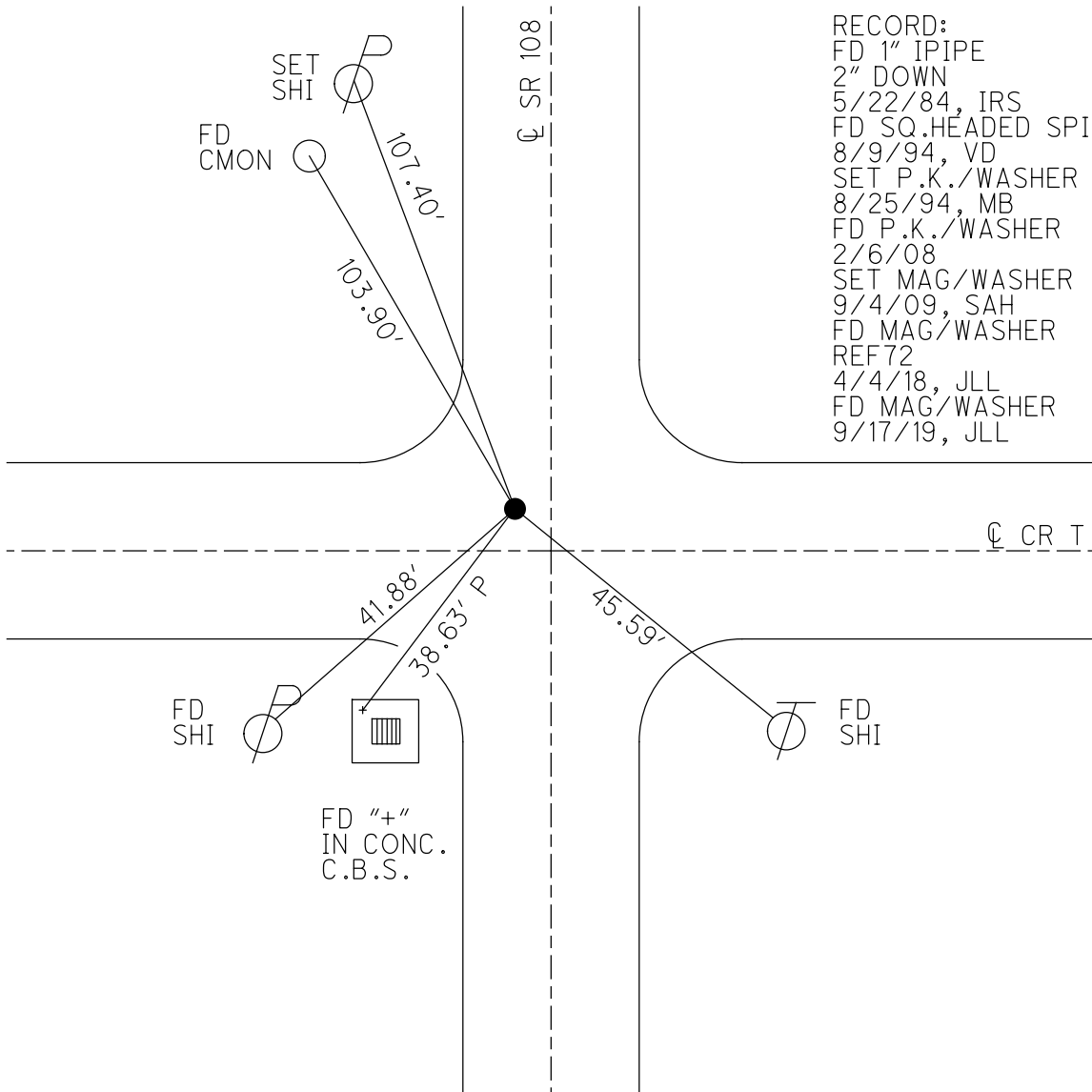
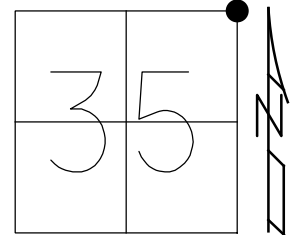
STATION: 1042+32.09

HORZ.DATUM: NAD83(2011)

GEOID: 2012A

GRID: NORTHING: 651192.813

EASTING: 1520474.637

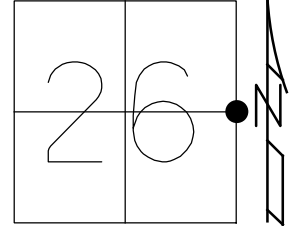


- RECORD:
 FD 1" IPIPE
 2" DOWN
 5/22/84, IRS
 FD SQ.HEADED SPIKE
 8/9/94, VD
 SET P.K./WASHER
 8/25/94, MB
 FD P.K./WASHER
 2/6/08
 SET MAG/WASHER
 9/4/09, SAH
 FD MAG/WASHER
 REF72
 4/4/18, JLL
 FD MAG/WASHER
 9/17/19, JLL

O.D.O.T. DISTRICT 2 SURVEY OFFICE (USE ONLY)

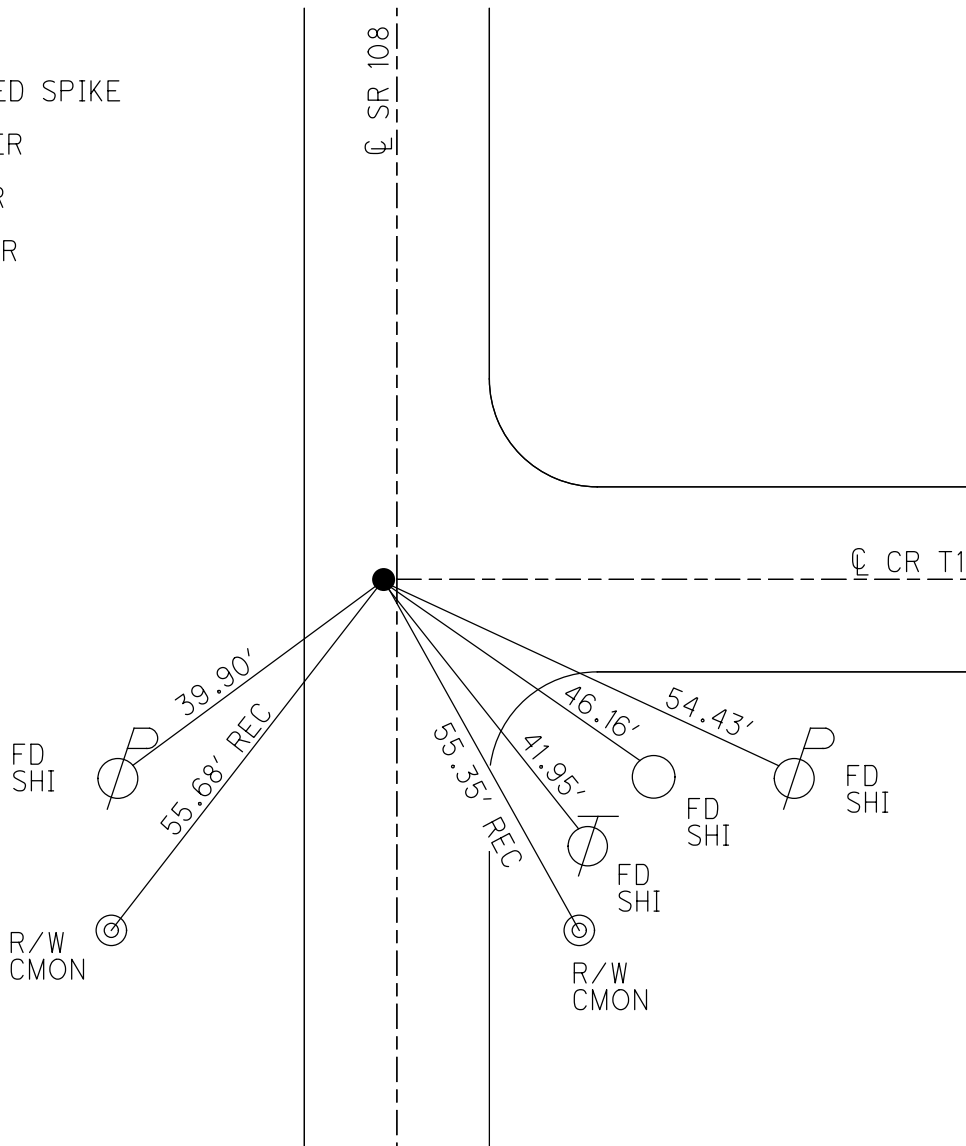
PERSONNEL _____ REFERENCE NO. 73 SHEET 16 OF 21
 NOTES AUBLE DATE 3/28/18 ROUTE SR 108
 H.C. LEU WEATHER CLOUDY COUNTY HENRY
 R.C. AUBLE TEMP. 42°F TOWNSHIP FREEDOM
 SECTION 26
 DWG BY NIESE PID 101211 T 6 N R 6 E

TYPE MONUMENT MAG/WASHER
 ON SURFACE - ~~BELOW~~ ON
 OFFSET C PAVEMENT 1.0' LT : ~~RT~~
10.9' TO LT EDGE PAVEMENT
 STATION: 1068+77.87



HORZ.DATUM: NAD83(2011) GEOID: 2012A
 GRID: NORTHING: 653837.684 EASTING: 1520543.696

RECORD:
 FD SM.SQ.HEADED SPIKE
 8/9/94, VD
 SET P.K./WASHER
 8/25/94, MB
 FD P.K./WASHER
 2/6/08
 SET MAG/WASHER
 9/4/09, SAH
 FD MAG/WASHER
 REF73
 4/4/18, JLL
 FD MAG/WASHER
 9/17/19, JLL



O.D.O.T. DISTRICT 2 SURVEY OFFICE (USE ONLY)

PERSONNEL

REFERENCE NO. 74

SHEET 17 OF 21

NOTES AUBLE DATE 3/28/18
 H.C. LEU WEATHER CLOUDY
 R.C. AUBLE TEMP. 42°F

ROUTE SR 108
 COUNTY HENRY
 TOWNSHIP FREEDOM
 SECTION 26
 T 6 N R 6 E

DWG BY NIESE PID 101211

TYPE MONUMENT MAG/WASHER

ON SURFACE - ~~BELOW~~ ON

OFFSET 1.3' LT : ~~RT~~
10.0' TO LT EDGE PAVEMENT

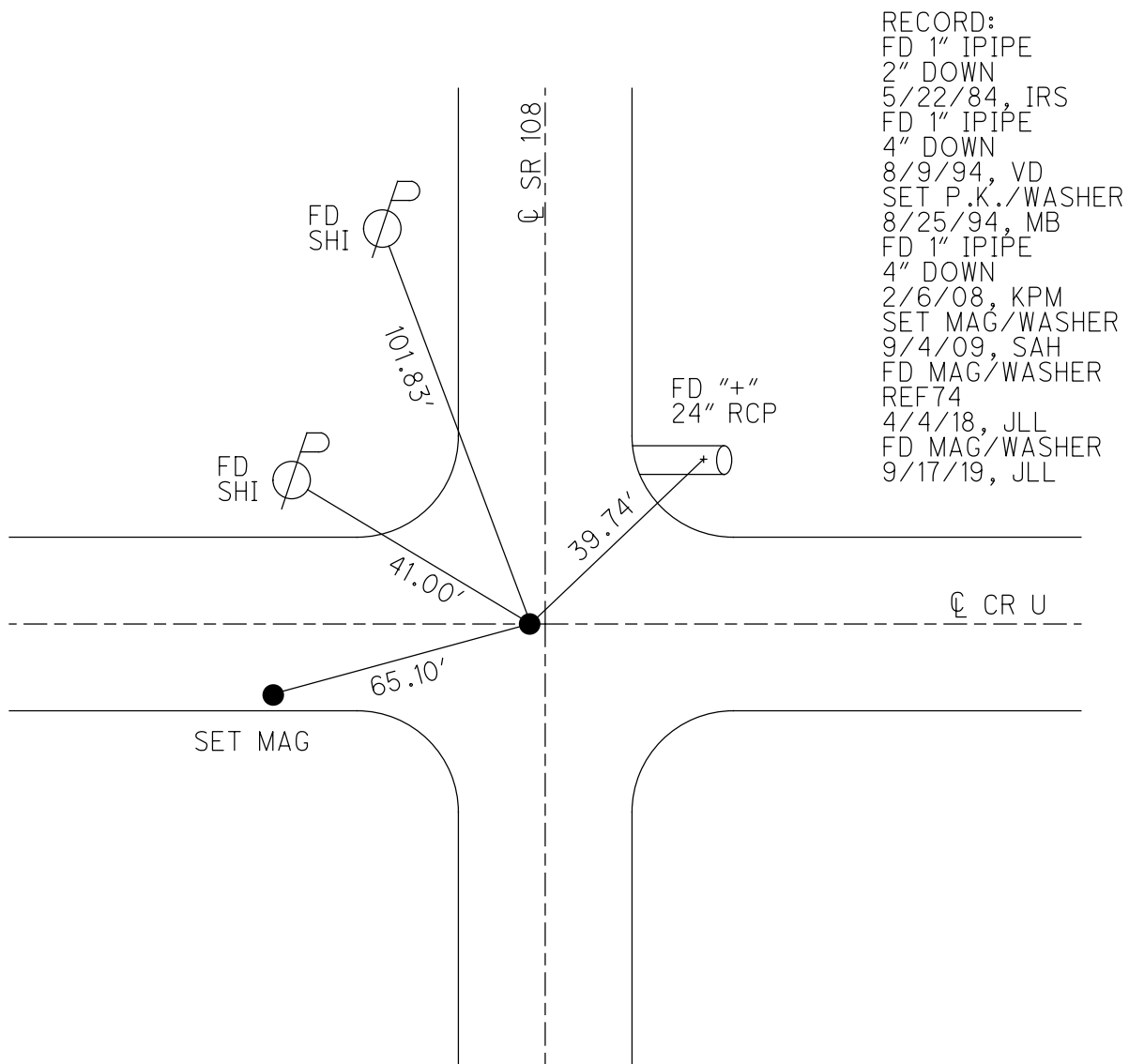
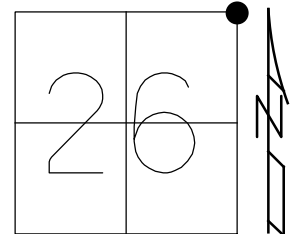
STATION: 1095+25.9

HORZ. DATUM: NAD83(2011)

GEOID: 2012A

GRID: NORTHING: 656485.118

EASTING: 1520598.236

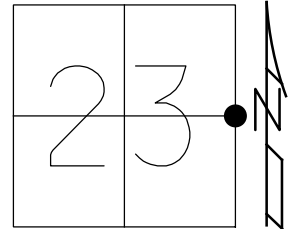


RECORD:
 FD 1" IPIPE
 2" DOWN
 5/22/84, IRS
 FD 1" IPIPE
 4" DOWN
 8/9/94, VD
 SET P.K./WASHER
 8/25/94, MB
 FD 1" IPIPE
 4" DOWN
 2/6/08, KPM
 SET MAG/WASHER
 9/4/09, SAH
 FD MAG/WASHER
 REF74
 4/4/18, JLL
 FD MAG/WASHER
 9/17/19, JLL

O.D.O.T. DISTRICT 2 SURVEY OFFICE (USE ONLY)

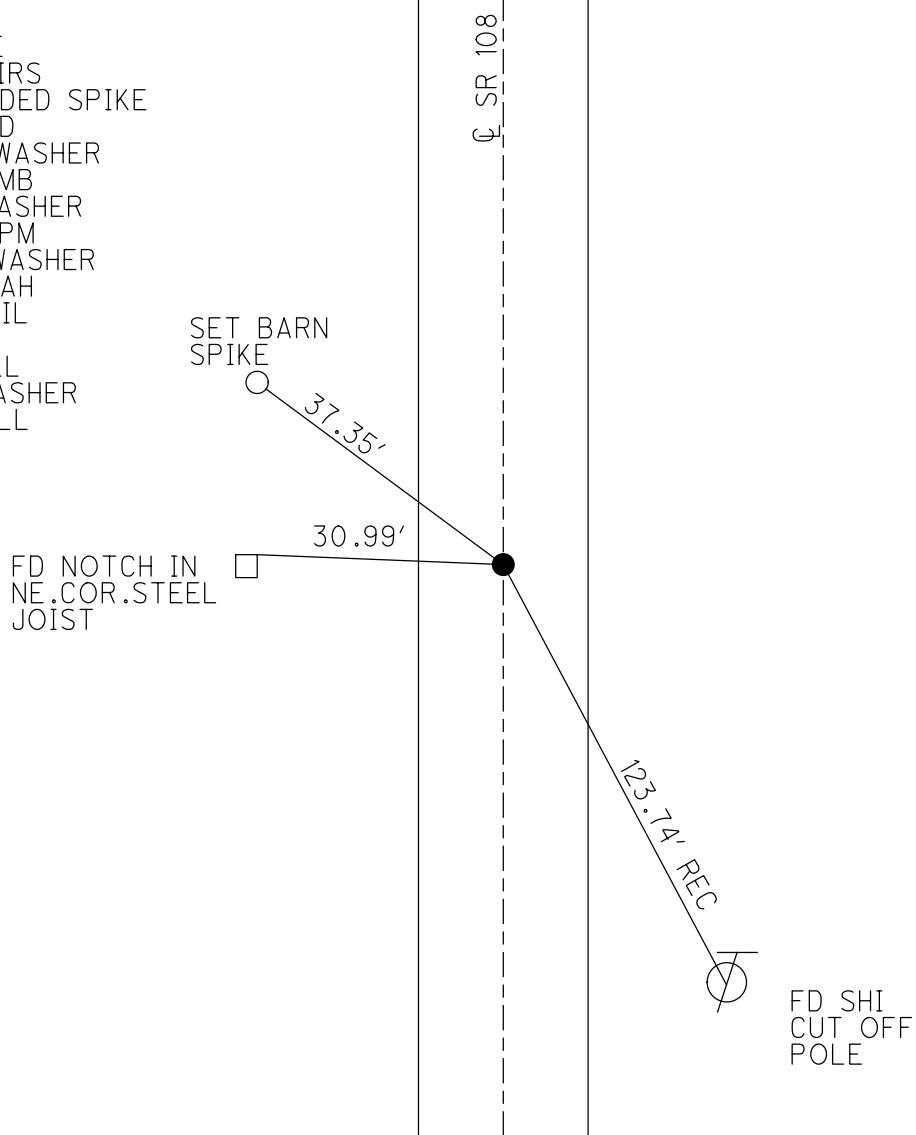
PERSONNEL _____ REFERENCE NO. 75 SHEET 18 OF 21
 NOTES AUBLE DATE 3/28/18 ROUTE SR 108
 H.C. LEU WEATHER CLOUDY COUNTY HENRY
 R.C. AUBLE TEMP. 42°F TOWNSHIP FREEDOM
 DWG BY NIESE PID 101211 SECTION 23
 T 6 N R 6 E

TYPE MONUMENT MAG NAIL
 ON SURFACE - ~~BELOW~~ ON
 OFFSET ☉ PAVEMENT ON LT : RT
11.5' TO LT EDGE PAVEMENT
 STATION: 1121+72.05



HORZ.DATUM: NAD83(2011) GEOID: 2012A
 GRID: NORTHING: 659130.847 EASTING: 1520644.656

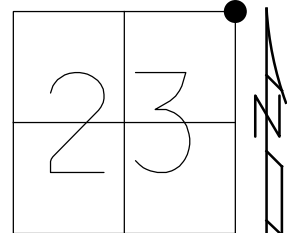
- RECORD:
 FD 1" IPIPE
 5/22/84, IRS
 FD SQ.HEADED SPIKE
 8/9/94, VD
 SET P.K./WASHER
 8/25/94, MB
 FD P.K./WASHER
 2/6/08, KPM
 SET MAG/WASHER
 9/4/09, SAH
 FD MAG NAIL
 REF75
 4/4/19, JLL
 FD MAG/WASHER
 9/17/19, JLL



O.D.O.T. DISTRICT 2 SURVEY OFFICE (USE ONLY)

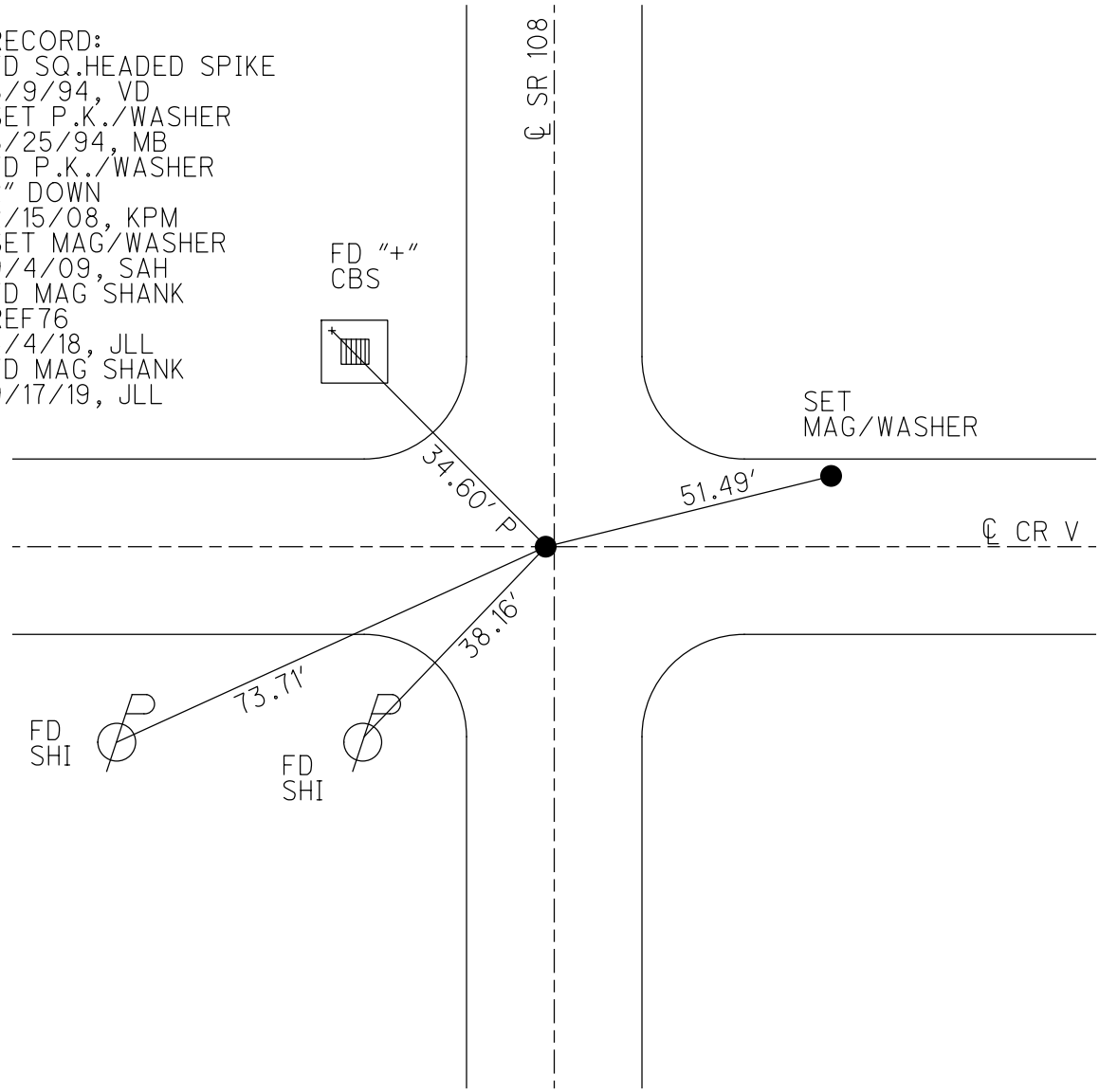
PERSONNEL _____ REFERENCE NO. 76 SHEET 19 OF 21
 NOTES AUBLE DATE 4/02/18 ROUTE SR 108
 H.C. LEU WEATHER CLEAR COUNTY HENRY
 R.C. AUBLE TEMP. 34°F TOWNSHIP FREEDOM
 DWG BY NIESE PID 101211 SECTION 23
 T 6 N R 6 E

TYPE MONUMENT MAG SHANK
 ON SURFACE - ~~BELOW~~ ON
 OFFSET 0.7' LT : ~~RT~~
10.7' TO LT EDGE PAVEMENT
 STATION: 1148+14.31



HORZ. DATUM: NAD83(2011) GEOID: 2012A
 GRID: NORTHING: 661772.822 EASTING: 1520683.721

- RECORD:
 FD SQ. HEADED SPIKE
 8/9/94, VD
 SET P.K./WASHER
 8/25/94, MB
 FD P.K./WASHER
 2" DOWN
 2/15/08, KPM
 SET MAG/WASHER
 9/4/09, SAH
 FD MAG SHANK
 REF 76
 4/4/18, JLL
 FD MAG SHANK
 9/17/19, JLL



O.D.O.T. DISTRICT 2 SURVEY OFFICE (USE ONLY)

PERSONNEL _____

REFERENCE NO. 77

SHEET 20 OF 21

NOTES AUBLE DATE 4/02/18
 H.C. LEU WEATHER CLEAR
 R.C. AUBLE TEMP. 34°F

ROUTE SR 108
 COUNTY HENRY
 TOWNSHIP FREEDOM
 SECTION 14
 T 6 N R 6 E

DWG BY NIESE PID 101211

TYPE MONUMENT MAG/WASHER

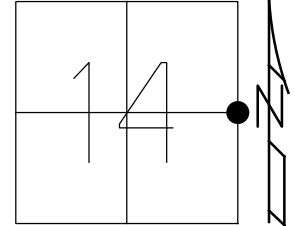
ON SURFACE - ~~BELOW~~ ON

OFFSET Q PAVEMENT 2.5' LT : ~~RT~~
9.0' TO LT EDGE PAVEMENT

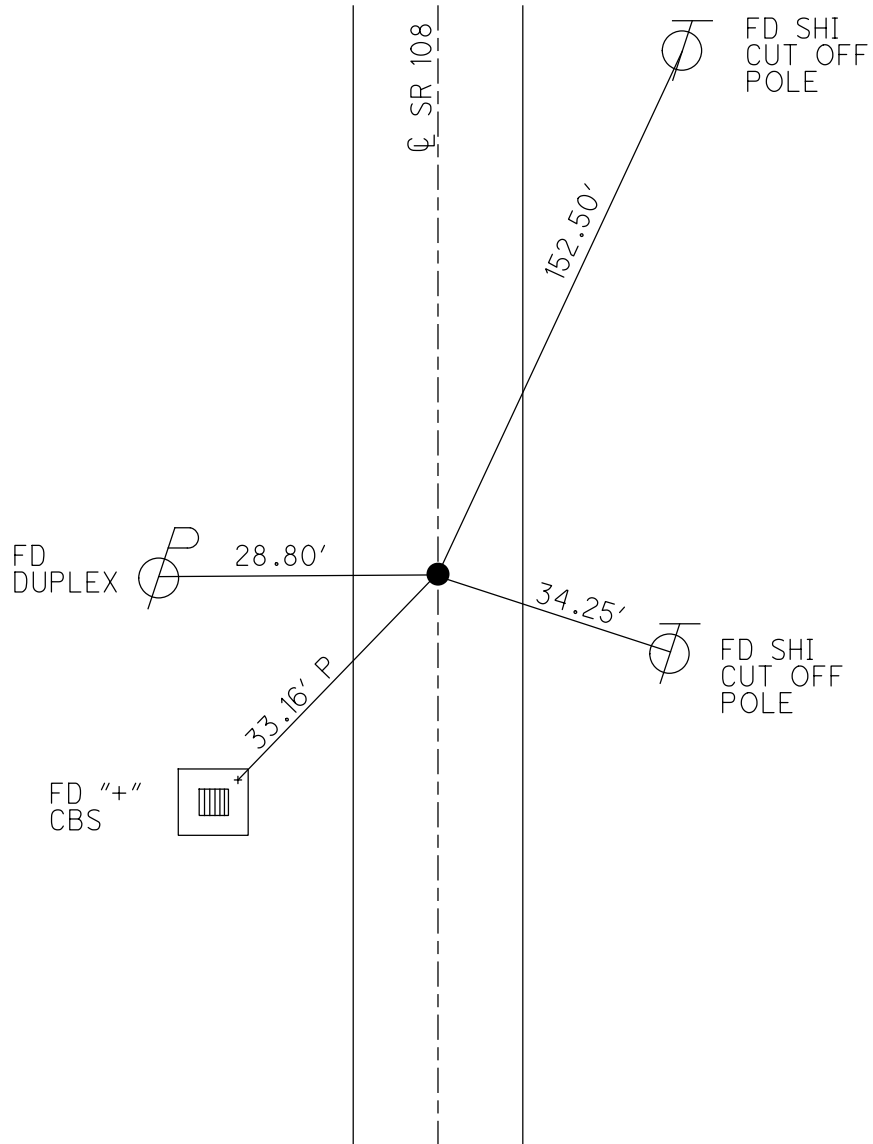
STATION: 1174+56.32

HORZ.DATUM: NAD83(2011) GEOID: 2012A

GRID: NORTHING: 664414.703 EASTING: 1520719.676



RECORD:
 FD 1" IPIPE
 2" DOWN
 5/22/84, IRS
 FD P.K.NAIL
 8/9/94, VD
 SET P.K./WASHER
 8/25/94, MB
 FD P.K./WASHER
 2/6/08
 SET MAG/WASHER
 9/4/09, SAH
 FD MAG/WASHER
 REF77
 4/4/18, JLL
 FD MAG/WASHER
 9/17/19, JLL



O.D.O.T. DISTRICT 2 SURVEY OFFICE (USE ONLY)

PERSONNEL

REFERENCE NO. 77 A

SHEET 21 OF 21

NOTES AUBLE DATE 4/2/18

H.C. LEU WEATHER CLEAR

R.C. AUBLE TEMP. 34°F

ROUTE SR 108

COUNTY HENRY

TOWNSHIP FREEDOM

SECTION 14

DWG BY NIESE PID 101211

T 6 N R 6 E

TYPE MONUMENT P.K./WASHER

ON SURFACE - ~~BELOW~~ ON

OFFSET Q PAVEMENT 4.7' LT : ~~RT~~

7.5' TO LT EDGE PAVEMENT

STATION: 1200+98.24

HORZ.DATUM: NAD83(2011)

GEOID: 012A

GRID: NORTHING: 667055.983

EASTING: 1520771.846

