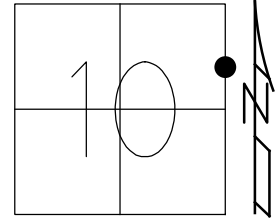


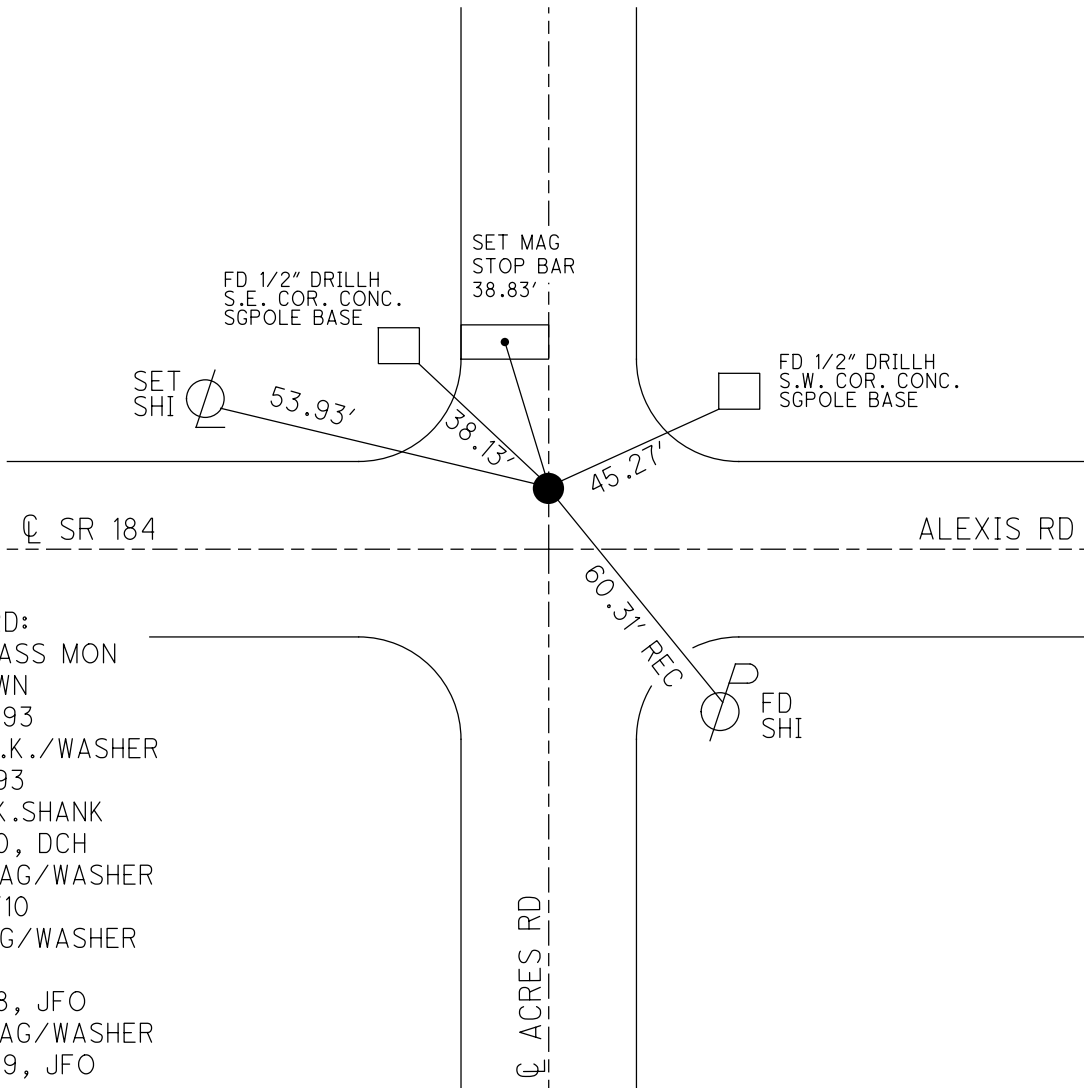
O.D.O.T. DISTRICT 2 SURVEY OFFICE (USE ONLY)

PERSONNEL _____ REFERENCE NO. 1 SHEET 1 OF 18
 NOTES RHOADES DATE 8/9/18 ROUTE SR 184
 H.C. O'DONNELL WEATHER SUNNY COUNTY LUCAS
 R.C. TRENKA TEMP. 70° TOWNSHIP SYLVANIA
 DWG BY NIESE PID 99662 SECTION 10
 T 9 N R 6 E

TYPE MONUMENT MAG/WASHER
 ON SURFACE - ~~BELOW~~ ON
 OFFSET Q PAVEMENT 11.1' LT : ~~RT~~
- TO - EDGE PAVEMENT
 STATION: 7+30.70



HORZ. DATUM: NAD83(2011) GEOID: 2012A
 GRID: NORTHING: 748666.035 EASTING: 1645034.593



RECORD:
 FD BRASS MON
 2" DOWN
 7/20/93
 SET P.K./WASHER
 8/12/93
 FD P.K.SHANK
 8/2/10, DCH
 SET MAG/WASHER
 10/12/10
 FD MAG/WASHER
 REF1
 8/9/18, JFO
 SET MAG/WASHER
 9/17/19, JFO

O.D.O.T. DISTRICT 2 SURVEY OFFICE (USE ONLY)

PERSONNEL

REFERENCE NO. 2

SHEET 2 OF 18

NOTES RHOADES
 H.C. O'DONNELL
 R.C. TRENKA

DATE 8/8/18
 WEATHER SUNNY
 TEMP. 70°F

ROUTE SR 184
 COUNTY LUCAS
 TOWNSHIP SYLVANIA
 SECTION 11
 T 9 N R 6 E

DWG BY NIESE PID 99662

TYPE MONUMENT MAG/WASHER

ON SURFACE - ~~BELOW~~ ON

OFFSET 10.5' LT : ~~RT~~
15.8' TO LT EDGE PAVEMENT

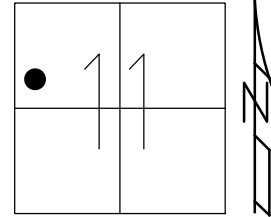
STATION: 15+47.75

HORZ.DATUM: NAD83(2011)

GEOID: 2012A

GRID: NORTHING: 748786.390

EASTING: 1645842.699

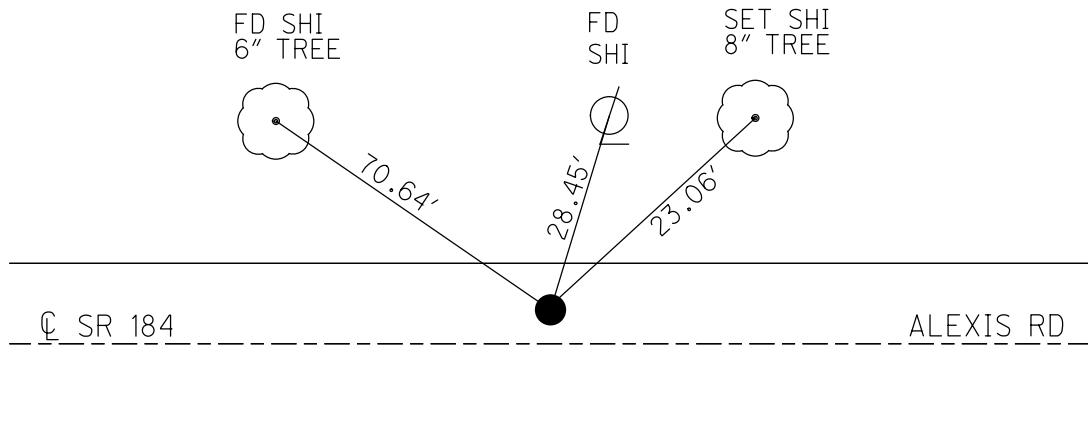


RECORD:

- FD BRASS PLUG
- 2" DOWN
- SET P.K./WASHER
- 8/12/93
- FD P.K.SHANK
- 8/2/10, DCH
- SET MAG/WASHER
- 10/12/10
- FD MAG/WASHER
- REF2
- 8/9/18, JFO
- SET MAG/WASHER
- 9/17/19, JFO

#5750

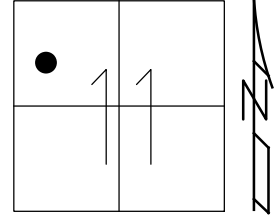
#5740



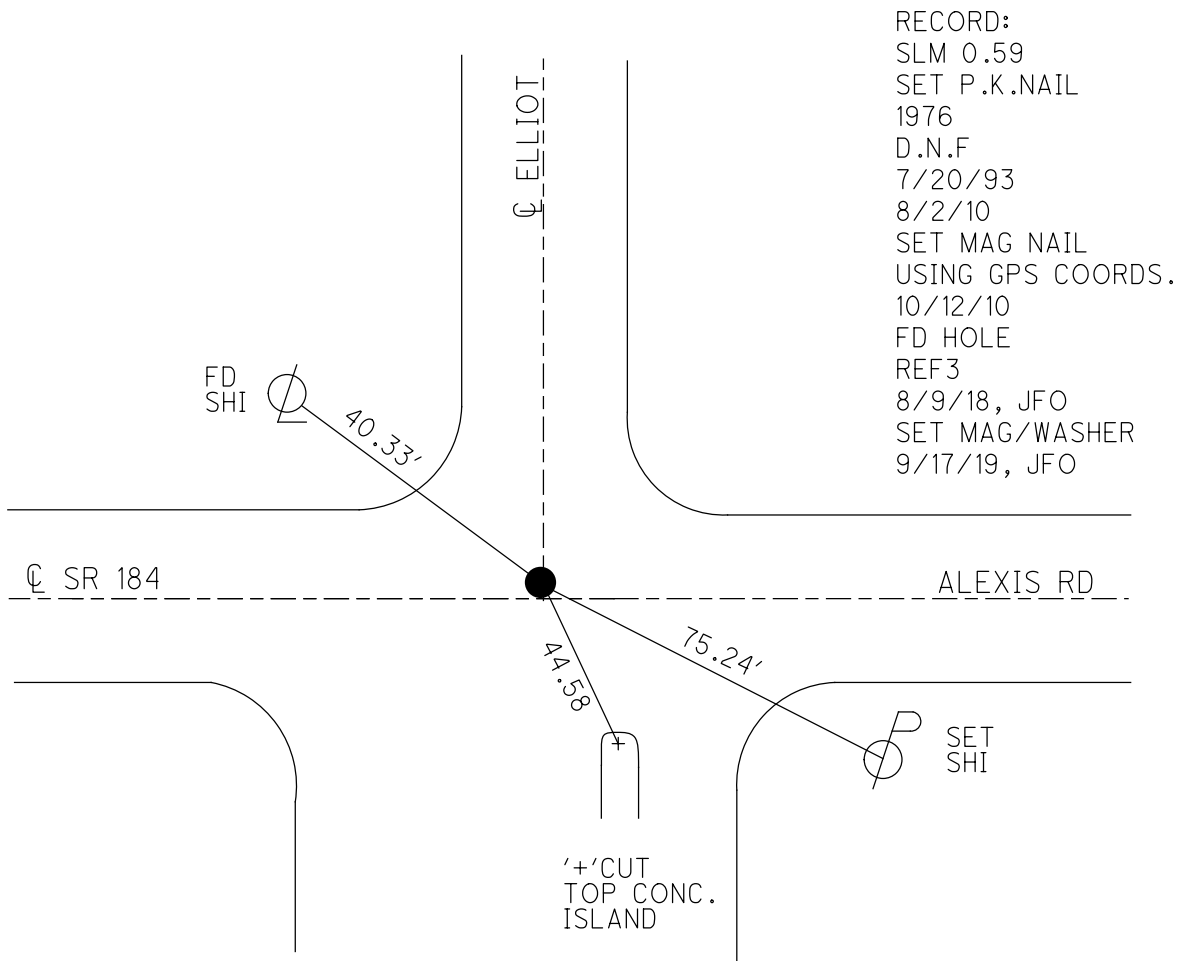
O.D.O.T. DISTRICT 2 SURVEY OFFICE (USE ONLY)

PERSONNEL _____ REFERENCE NO. 3 SHEET 3 OF 18
 NOTES RHOADES DATE 8/9/18 ROUTE SR 184
 H.C. O'DONNELL WEATHER SUNNY COUNTY LUCAS
 R.C. TRENKA TEMP. 70° TOWNSHIP SYLVANIA
 DWG BY NIESE PID 99662 SECTION 11
 T 9 N R 6 E

TYPE MONUMENT HOLE
 ON SURFACE - ~~BELOW~~ ON
 OFFSET \odot PAVEMENT -- LT : RT
- TO - EDGE PAVEMENT
 STATION: 17+79.05



HORZ. DATUM: NAD83(2011) GEOID: 2012A
 GRID: NORTHING: 748820.374 EASTING: 1646071.480



O.D.O.T. DISTRICT 2 SURVEY OFFICE (USE ONLY)

PERSONNEL

REFERENCE NO. 4

SHEET 4 OF 18

NOTES RHOADES

DATE 8/9/18

ROUTE SR 184

H.C. O'DONNELL

WEATHER SUNNY

COUNTY LUCAS

R.C. TRENKA

TEMP. 70°

TOWNSHIP SYLVANIA

SECTION 11

DWG BY NIESE

PID 99662

T 9 N R 6 E

TYPE MONUMENT MAG/WASHER

ON SURFACE - ~~BELOW~~ ON

OFFSET ☉ PAVEMENT 10.0' LT : ~~RT~~

16.1' TO LT EDGE PAVEMENT

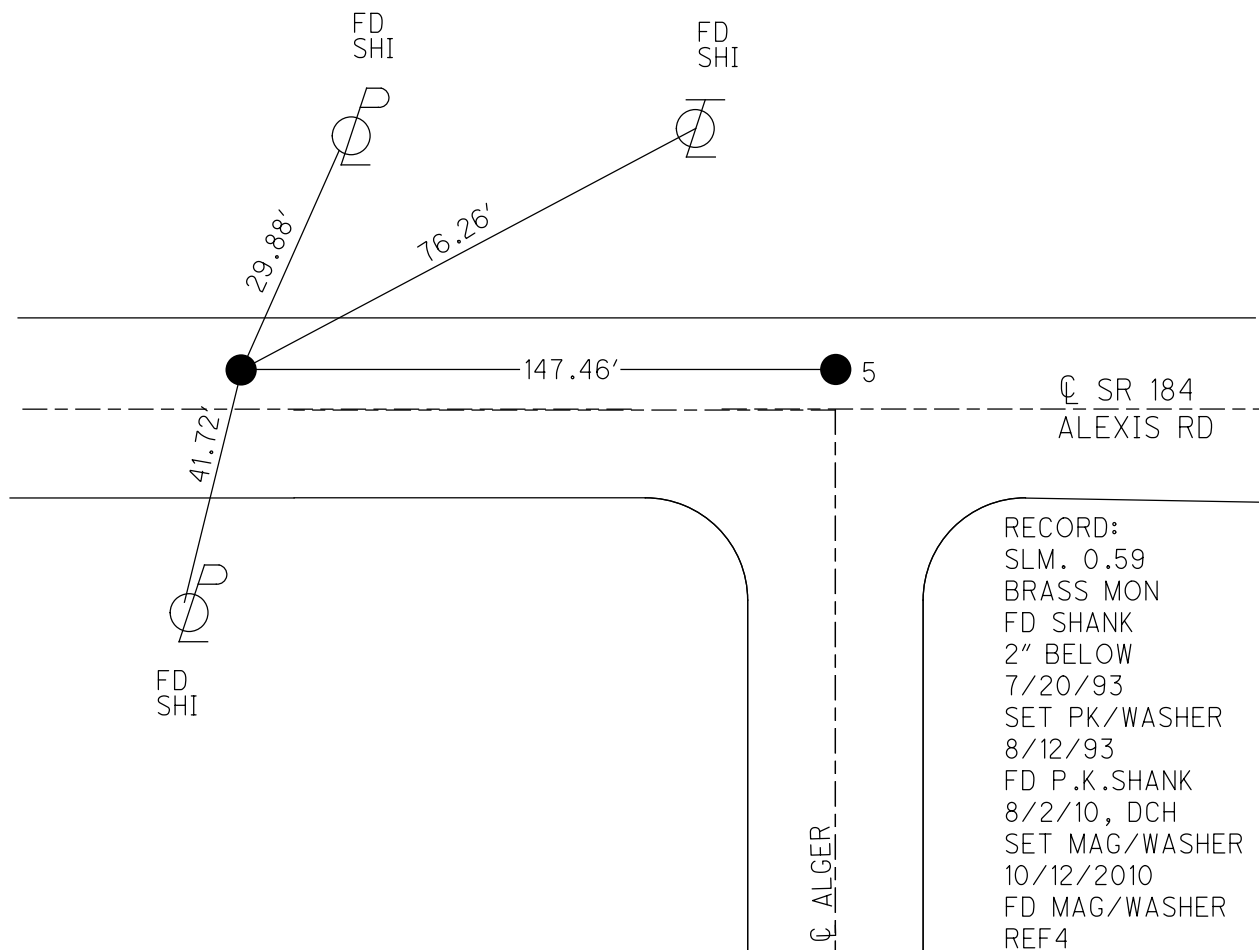
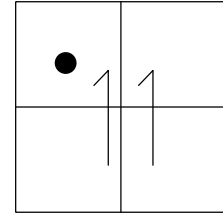
STATION: 20+11.36

HORIZ.DATUM: NAD83(2011)

GEOID: 2012A

GRID: NORTHING: 748854.545

EASTING: 1646301.282



RECORD:
 SLM. 0.59
 BRASS MON
 FD SHANK
 2" BELOW
 7/20/93
 SET PK/WASHER
 8/12/93
 FD P.K.SHANK
 8/2/10, DCH
 SET MAG/WASHER
 10/12/2010
 FD MAG/WASHER
 REF4
 8/9/18, JFO
 SET MAG/WASHER
 9/17/19, JFO

O.D.O.T. DISTRICT 2 SURVEY OFFICE (USE ONLY)

PERSONNEL

REFERENCE NO. 5

SHEET 5 OF 18

NOTES RHOADES
 H.C. O'DONNELL
 R.C. TRENKA

DATE 8/9/18
 WEATHER SUNNY
 TEMP. 70°

ROUTE SR 184
 COUNTY LUCAS
 TOWNSHIP SYLVANIA
 SECTION 11
T 9 N R 6 E

DWG BY NIESE PID 99662

TYPE MONUMENT MAG/WASHER

ON SURFACE - ~~BELOW~~ ON

OFFSET 10.0' LT : ~~RT~~
16.1' TO LT EDGE PAVEMENT

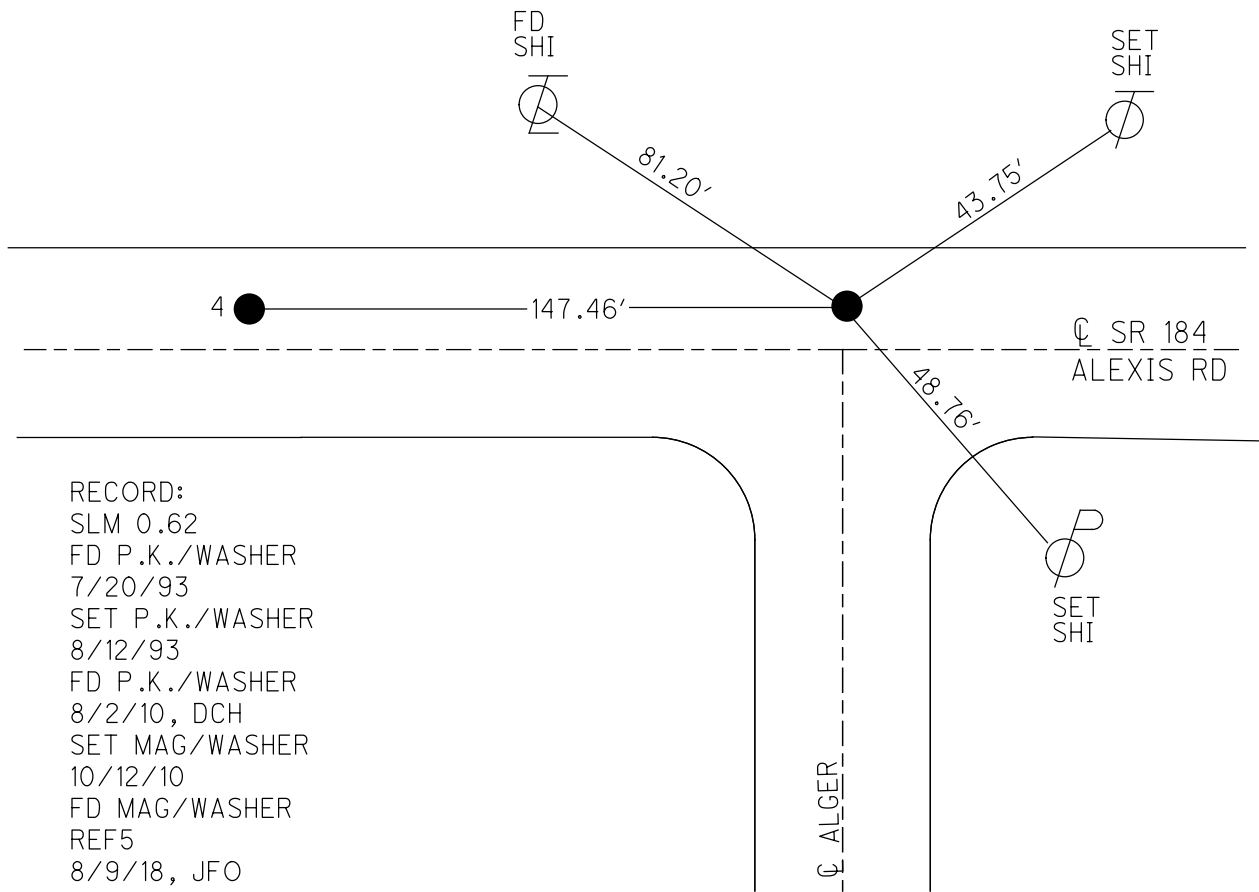
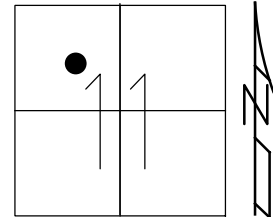
STATION: 21+57.80

HORZ. DATUM: NAD83(2011)

GEOID: 2012A

GRID: NORTHING: 748876.201

EASTING: 1646446.146



RECORD:
 SLM 0.62
 FD P.K./WASHER
 7/20/93
 SET P.K./WASHER
 8/12/93
 FD P.K./WASHER
 8/2/10, DCH
 SET MAG/WASHER
 10/12/10
 FD MAG/WASHER
 REF5
 8/9/18, JFO
 SET MAG/WASHER
 9/17/19, JFO

O.D.O.T. DISTRICT 2 SURVEY OFFICE (USE ONLY)

PERSONNEL

REFERENCE NO. 6

SHEET 6 OF 18

NOTES RHOADES DATE 8/9/18
 H.C. O'DONNELL WEATHER SUNNY
 R.C. TRENKA TEMP. 85°F

ROUTE SR 184
 COUNTY LUCAS
 TOWNSHIP SYLVANIA
 SECTION 11

DWG BY NIESE PID 99662

T 9 N R 6 E

TYPE MONUMENT MAG/WASHER

ON SURFACE - ~~BELOW~~ ON

OFFSET CL PAVEMENT 10.0' LT : ~~RT~~

15.9' TO LT EDGE PAVEMENT

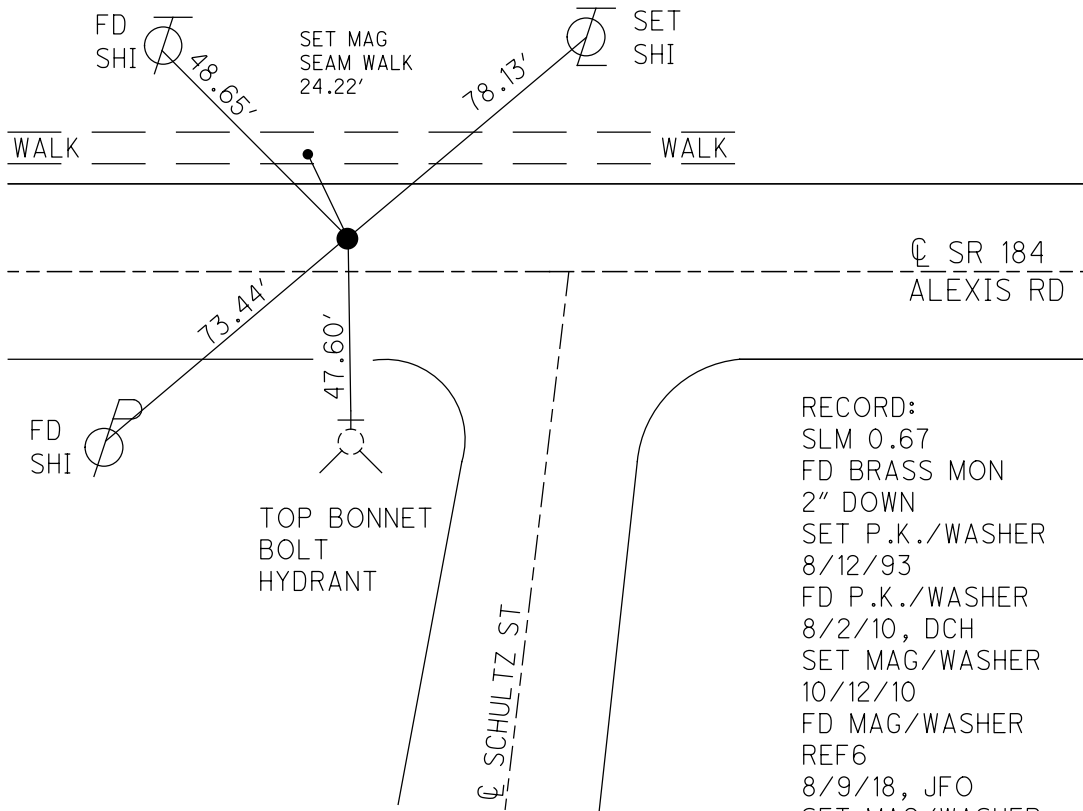
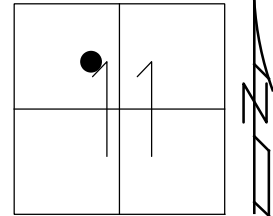
STATION: 24+18.65

HORZ.DATUM: NAD83(2011)

GEOID: 2012A

GRID: NORTHING: 748915.223

EASTING: 1646703.956



RECORD:
 SLM 0.67
 FD BRASS MON
 2" DOWN
 SET P.K./WASHER
 8/12/93
 FD P.K./WASHER
 8/2/10, DCH
 SET MAG/WASHER
 10/12/10
 FD MAG/WASHER
 REF6
 8/9/18, JFO
 SET MAG/WASHER
 9/17/19, JFO

O.D.O.T. DISTRICT 2 SURVEY OFFICE (USE ONLY)

PERSONNEL

REFERENCE NO. 7

SHEET 7 OF 18

NOTES LOEHRKE
 H.C. CORDES
 R.C. ROMETO
CANTERBURY

DATE 7/20/93
 WEATHER CLEAR
 TEMP. 80°F

ROUTE SR 184
 COUNTY LUCAS
 TOWNSHIP SYLVANIA
 SECTION 11
 T 9 N R 6 E

DWG BY NIESE PID _____

TYPE MONUMENT PK

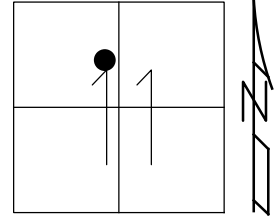
~~ON SURFACE~~ - BELOW 2"

OFFSET C PAVEMENT 10.0' LT : ~~RT~~
 - TO - EDGE PAVEMENT

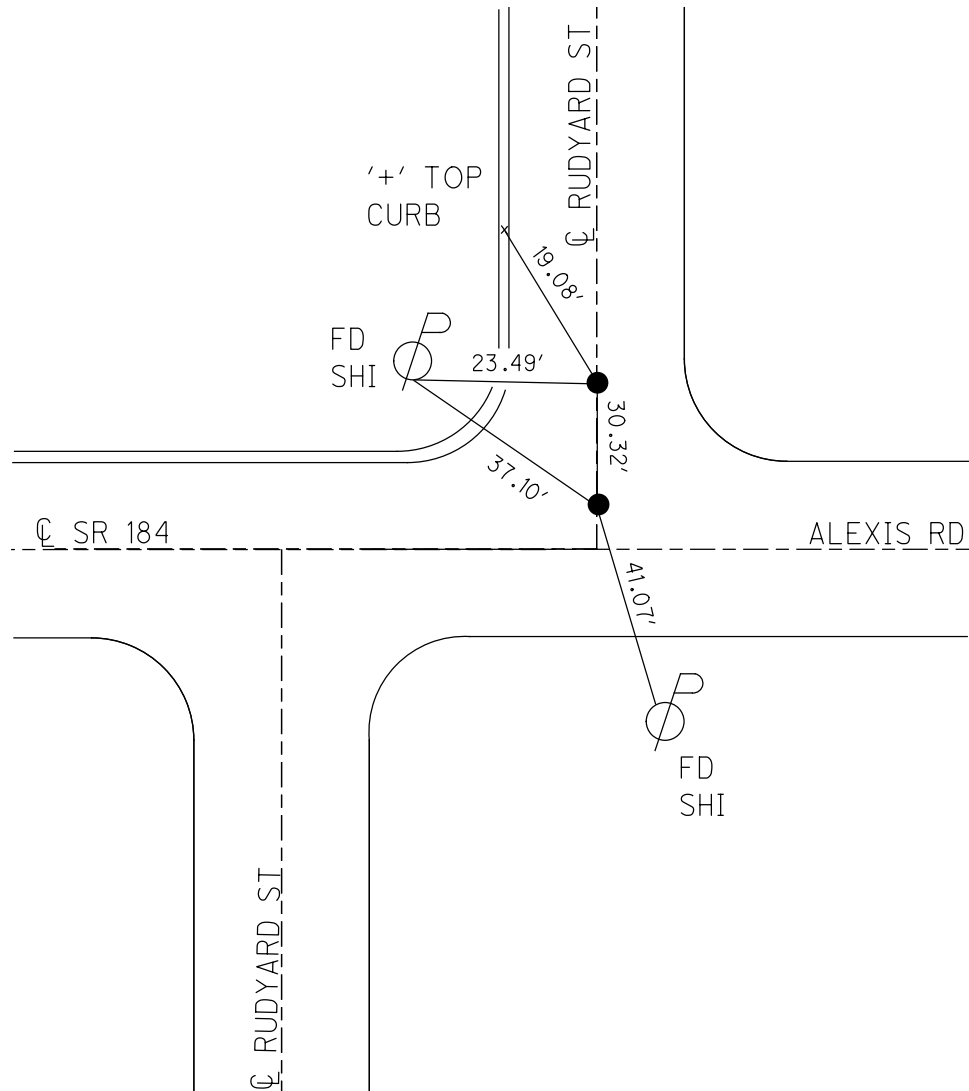
STATION: -

HORZ. DATUM: - GEOID: -

GRID: NORTHING: - EASTING: -



RECORD:
 SLM 0.79
 DNF
 8/2/10



O.D.O.T. DISTRICT 2 SURVEY OFFICE (USE ONLY)

PERSONNEL

REFERENCE NO. 8

SHEET 8 OF 18

NOTES RHOADES

DATE 8/9/18

ROUTE SR 184

H.C. O'DONNELL

WEATHER SUNNY

COUNTY LUCAS

R.C. TRENKA

TEMP. 74°

TOWNSHIP SYLVANIA

SECTION 11

DWG BY NIESE PID 99662

T 9 N R 6 E

TYPE MONUMENT MAG/WASHER

ON SURFACE - ~~BELOW~~ ON

OFFSET \bar{C} PAVEMENT 10.0' LT : ~~RT~~
16.1' TO LT EDGE PAVEMENT

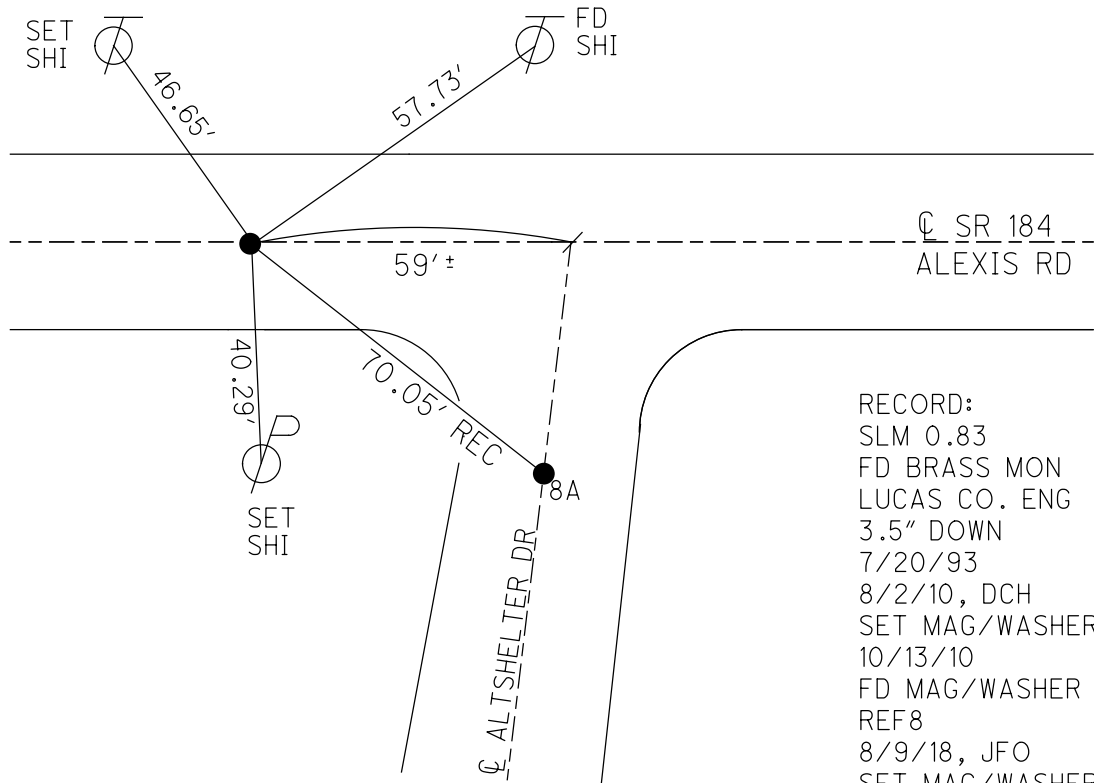
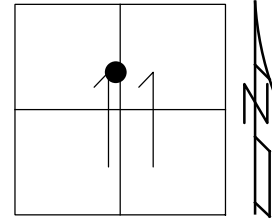
STATION: 32+74.26

HORZ.DATUM: NAD83(2011)

GEOID: 2012A

GRID: NORTHING: 749042.649

EASTING: 1647550.044



RECORD:
 SLM 0.83
 FD BRASS MON
 LUCAS CO. ENG
 3.5" DOWN
 7/20/93
 8/2/10, DCH
 SET MAG/WASHER
 10/13/10
 FD MAG/WASHER
 REF8
 8/9/18, JFO
 SET MAG/WASHER
 9/17/19, JFO

O.D.O.T. DISTRICT 2 SURVEY OFFICE (USE ONLY)

PERSONNEL

REFERENCE NO. 8 A

SHEET 9 OF 18

NOTES RHOADES

DATE 8/9/18

ROUTE SR 184

H.C. O'DONNELL

WEATHER SUNNY

COUNTY LUCAS

R.C. TRENKA

TEMP. 74°

TOWNSHIP SYLVANIA

SECTION 11

DWG BY NIESE PID 99662

T 9 N R 6 E

TYPE MONUMENT MAG/WASHER

ON SURFACE - ~~BELOW~~ ON

OFFSET Q PAVEMENT ON LT : RT

- TO - EDGE PAVEMENT

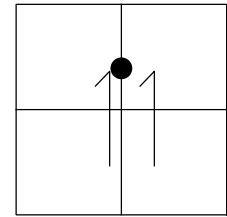
STATION: 33+34.55

HORIZ.DATUM: NAD83(2011)

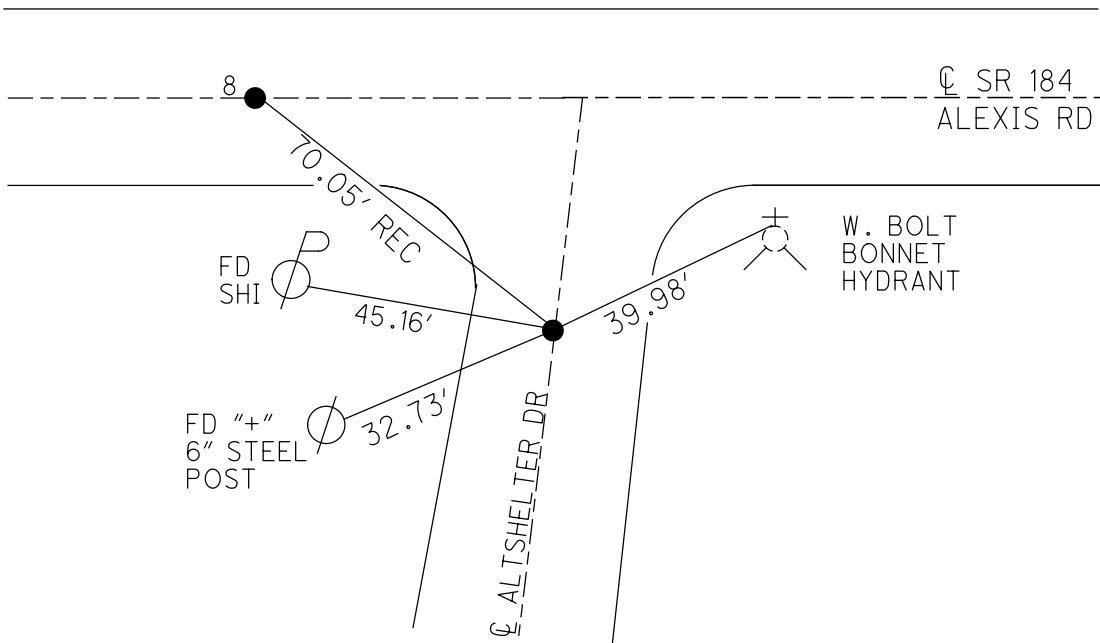
GEOID: 2012A

GRID: NORTHING: 749007.031

EASTING: 1647610.497



RECORD:
 SLM 0.84
 FD BRASS MON
 7/20/93
 FD BRASS MON
 8/2/10
 FD MAG/WASHER
 REFA8
 8/9/18, JFO
 SET MAG/WASHER
 9/17/19, JFO



O.D.O.T. DISTRICT 2 SURVEY OFFICE (USE ONLY)

PERSONNEL

REFERENCE NO. 9

SHEET 10 OF 18

NOTES LOEHRKE

DATE 7/20/93

ROUTE SR 184

H.C. CORDES

WEATHER CLEAR

COUNTY LUCAS

R.C. ROMETO

TEMP. 80°F

TOWNSHIP SYLVANIA

CANTERBURY

SECTION 11

DWG BY NIESE

PID _____

T 9 N R 6 E

TYPE MONUMENT DNF

ON SURFACE - BELOW _____

OFFSET C PAVEMENT _____ LT : RT

_____ TO _____ EDGE PAVEMENT

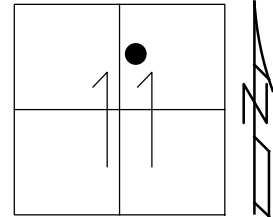
STATION: _____

HORZ. DATUM: _____

GEOID: _____

GRID: NORTHING: _____

EASTING: _____



RECORD:

SLM 0.87

FD P.K.NAIL

SET BY OTHERS

36' TO S. EDGE PAVT

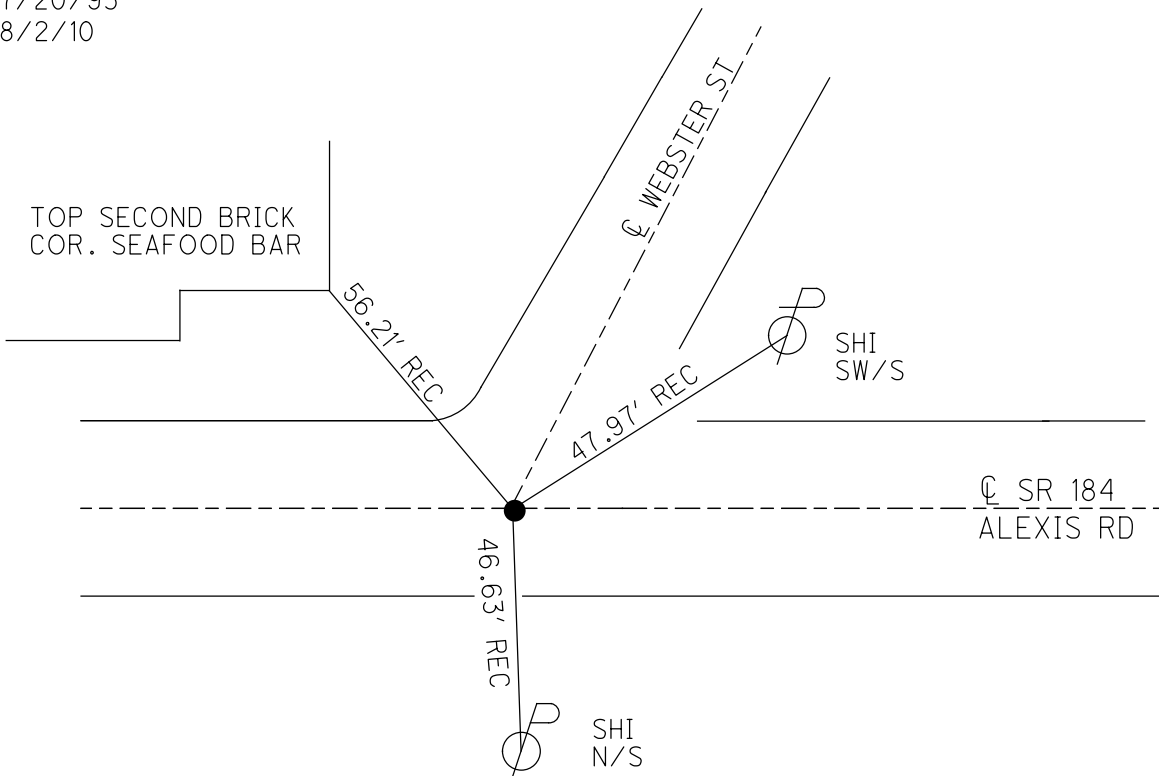
45.45' TO N CONC

1976

DNF

7/20/93

8/2/10



O.D.O.T. DISTRICT 2 SURVEY OFFICE (USE ONLY)

PERSONNEL

REFERENCE NO. 10

SHEET 11 OF 18

NOTES RHOADES DATE 8/9/18
 H.C. O'DONNELL WEATHER SUNNY
 R.C. TRENKA TEMP. 74°

ROUTE SR 184
 COUNTY LUCAS
 TOWNSHIP SYLVANIA
 SECTION 11

DWG BY NIESE PID 99662

T 9 N R 6 E

TYPE MONUMENT MAG/WASHER

ON SURFACE - ~~BELOW~~ ON

OFFSET CL PAVEMENT 10.2' LT : ~~RT~~

16.0' TO LT EDGE PAVEMENT

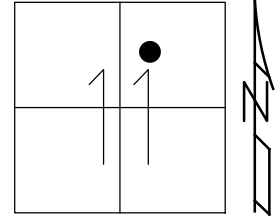
STATION: 43+23.11

HORZ.DATUM: NAD83(2011)

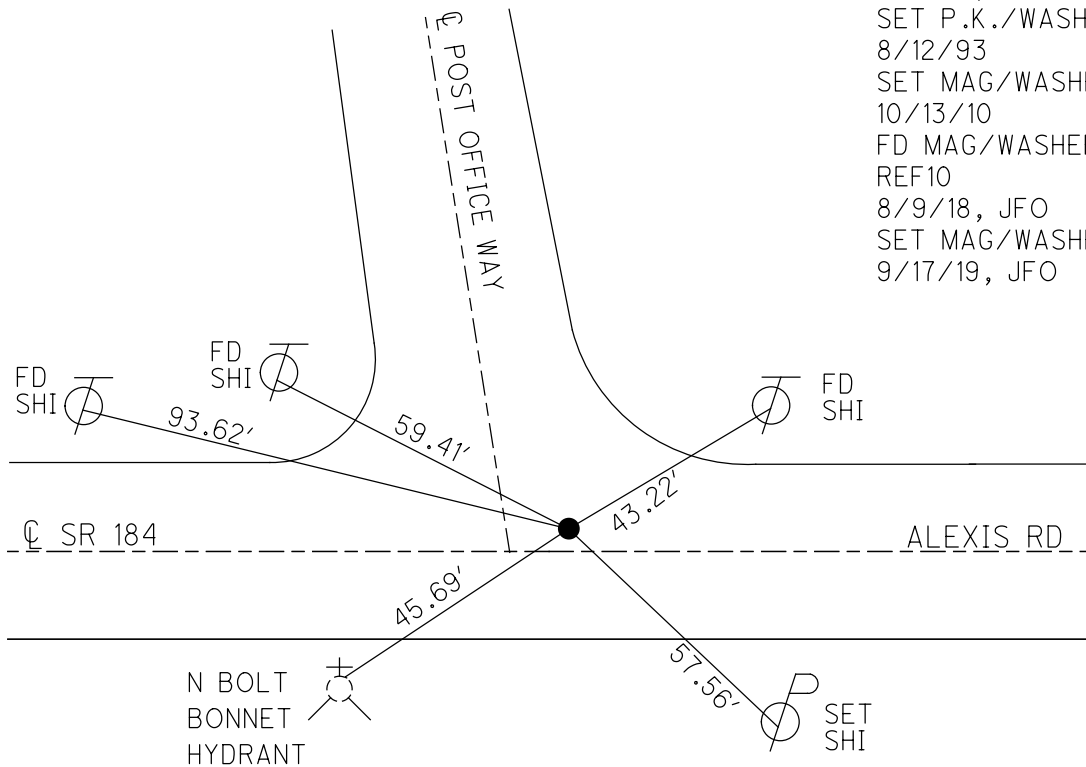
GEOID: 2012A

GRID: NORTHING: 749203.086

EASTING: 1648586.543



RECORD:
 SLM 1.03
 FD SHANK
 BRASS MON
 2" DOWN
 7/20/93
 8/2/10, DCH
 SET P.K./WASHER
 8/12/93
 SET MAG/WASHER
 10/13/10
 FD MAG/WASHER
 REF10
 8/9/18, JFO
 SET MAG/WASHER
 9/17/19, JFO



O.D.O.T. DISTRICT 2 SURVEY OFFICE (USE ONLY)

PERSONNEL _____ REFERENCE NO. 11 SHEET 12 OF 18
 NOTES RHOADES DATE 8/9/18 ROUTE SR 184
 H.C. O'DONNELL WEATHER SUNNY COUNTY LUCAS
 R.C. TRENKA TEMP. 74° TOWNSHIP SYLVANIA
 DWG BY NIESE PID 99662 SECTION 11
 T 9 N R 6 E

TYPE MONUMENT MAG/WASHER

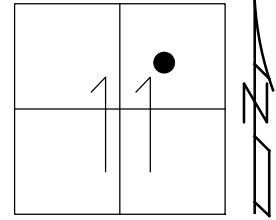
ON SURFACE - ~~BELOW~~ ON

OFFSET 10.0' LT : ~~RT~~
16.1' TO LT EDGE ~~PAVEMENT~~ CURB

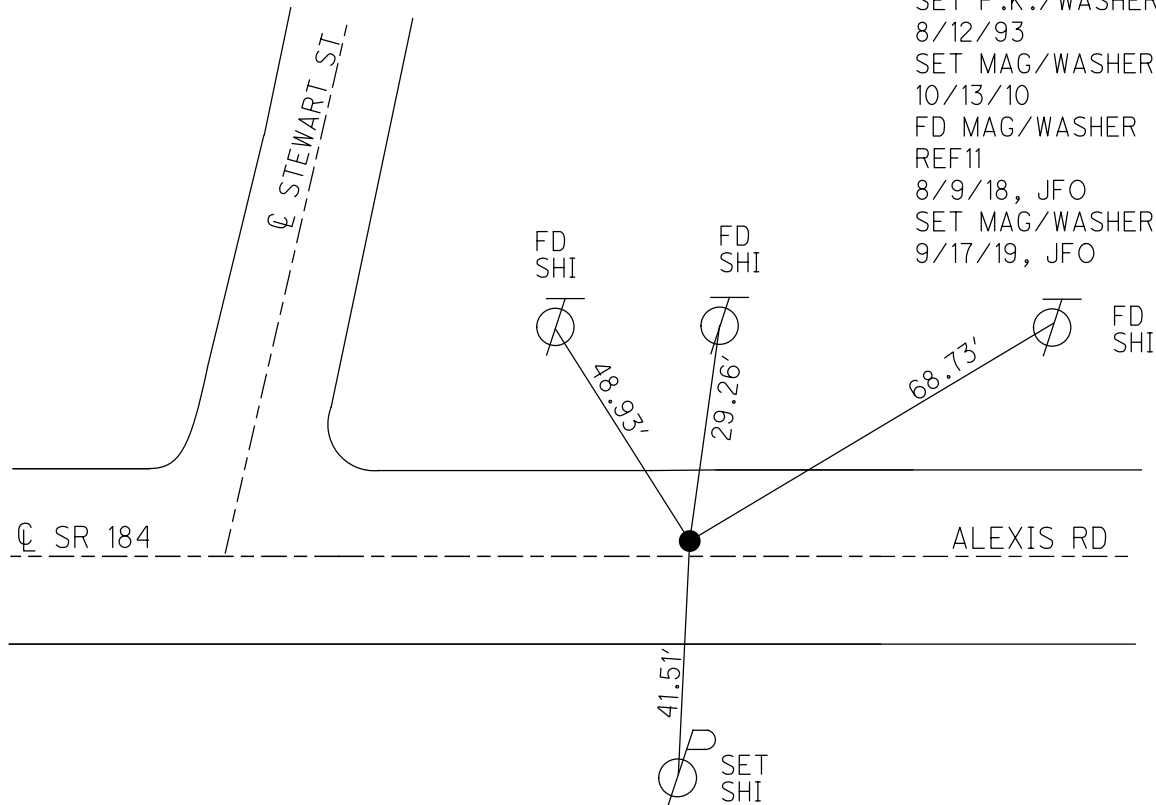
STATION: 48+60.20

HORIZ.DATUM: NAD83(2011) GEOID: 2012A

GRID: NORTHING: 749283.656 EASTING: 1649117.570



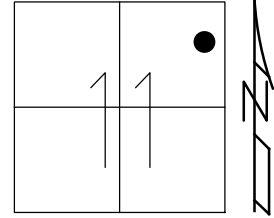
RECORD:
 SLM 1.10
 FD BRASS MON
 LUCAS CO. ENGINEER
 7/19/93
 FD 1 1/2" DOWN
 8/2/10, DCH
 SET P.K./WASHER
 8/12/93
 SET MAG/WASHER
 10/13/10
 FD MAG/WASHER
 REF11
 8/9/18, JFO
 SET MAG/WASHER
 9/17/19, JFO



O.D.O.T. DISTRICT 2 SURVEY OFFICE (USE ONLY)

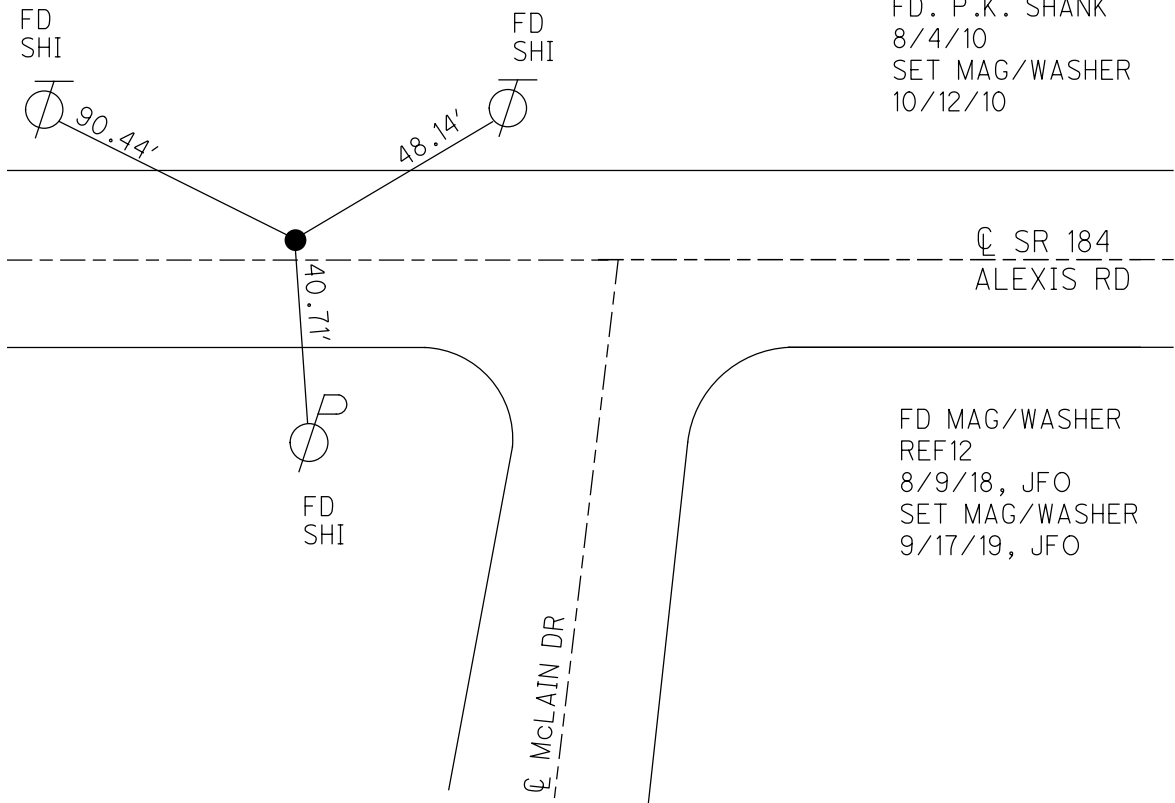
PERSONNEL _____ REFERENCE NO. 12 SHEET 13 OF 18
 NOTES RHOADES DATE 8/4/10 ROUTE SR 184
 H.C. O'DONNELL WEATHER SUNNY COUNTY LUCAS
 R.C. TRENKA TEMP. 74° TOWNSHIP SYLVANIA
 DWG BY NIESE PID 99662 SECTION 11
 T 9 N R 6 E

TYPE MONUMENT MAG/WASHER
 ON SURFACE - ~~BELOW~~ ON
 OFFSET \bar{C} PAVEMENT 10.4' LT : ~~RT~~
16.1' TO LT EDGE PAVEMENT
 STATION: 53+68.93



HORZ. DATUM: NAD83(2011) GEOID: 2012A
 GRID: NORTHING: 749360.210 EASTING: 1649620.527

RECORD:
 SLM 1.27
 FD. BRASS MON
 1.5" DOWN
 7/19/93
 8/4/10, DCH
 SET P.K./WASHER
 8/11/93
 FD. P.K. SHANK
 8/4/10
 SET MAG/WASHER
 10/12/10



FD MAG/WASHER
 REF12
 8/9/18, JFO
 SET MAG/WASHER
 9/17/19, JFO

O.D.O.T. DISTRICT 2 SURVEY OFFICE (USE ONLY)

PERSONNEL

REFERENCE NO. 13

SHEET 14 OF 18

NOTES HOMAN
 H.C. ROUSOS
 R.C. FINTEL

DATE 8/4/10
 WEATHER SUNNY
 TEMP. 80°F

ROUTE SR 184
 COUNTY LUCAS
 TOWNSHIP SYLVANIA
 SECTION 11
 T 9 N R 6 E

DWG BY NIESE PID 99662

TYPE MONUMENT MONBOX

ON SURFACE - ~~BELOW~~ ON

OFFSET Q PAVEMENT 8.9' LT : ~~RT~~
- TO - EDGE PAVEMENT

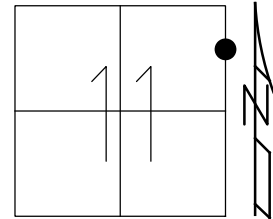
STATION: 59+58.78

HORZ.DATUM: NAD83(2011)

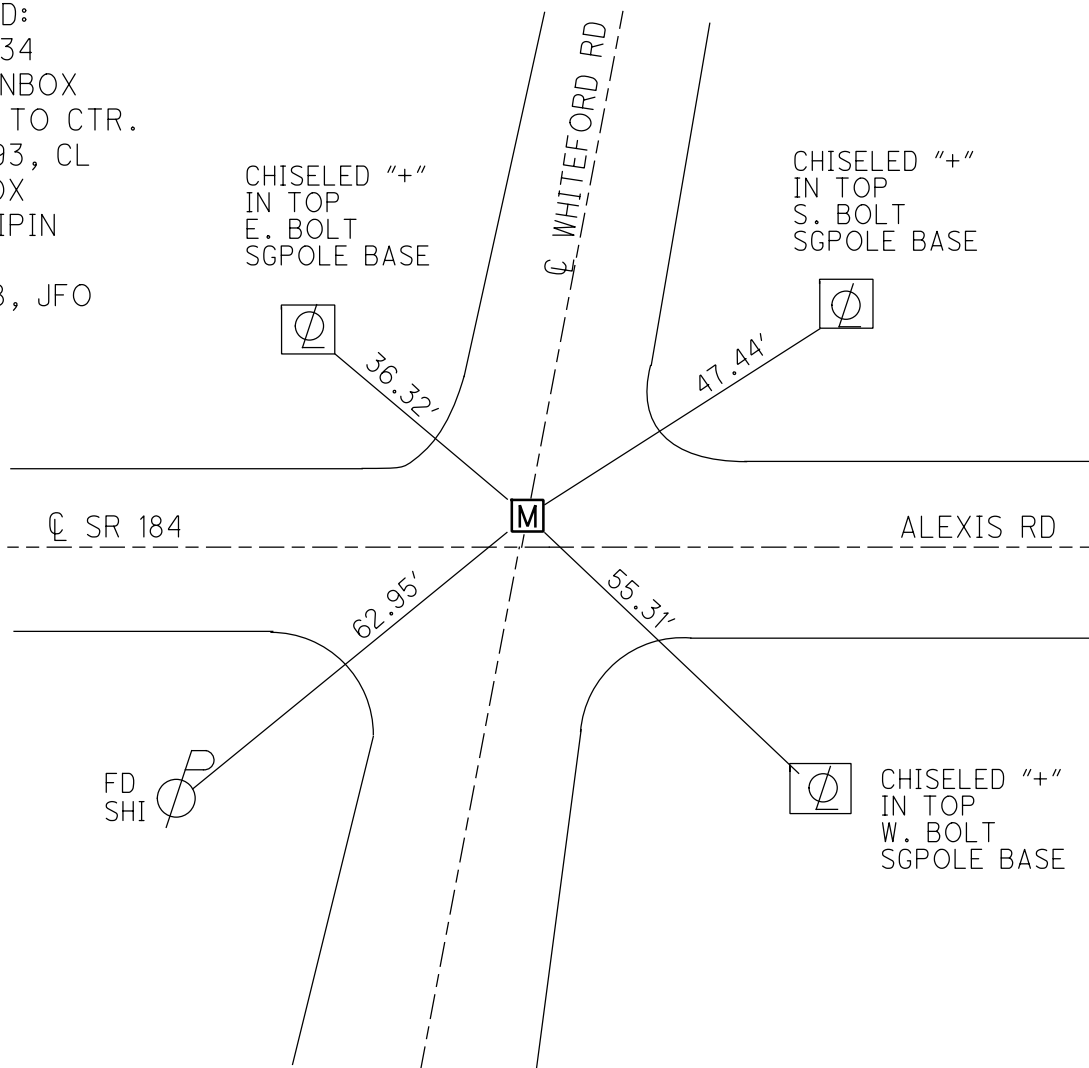
GEOID: 2012A

GRID: NORTHING: 749448.692

EASTING: 1650203.564



RECORD:
 SLM 1.34
 FD MONBOX
 MEAS. TO CTR.
 7/19/93, CL
 MONBOX
 W/ 1" IPIN
 REF13
 7/5/18, JFO



O.D.O.T. DISTRICT 2 SURVEY OFFICE (USE ONLY)

PERSONNEL

REFERENCE NO. 14

SHEET 15 OF 18

NOTES RHOADES

DATE 8/9/18

ROUTE SR 184

H.C. O'DONNELL

WEATHER SUNNY

COUNTY LUCAS

R.C. TRENKA

TEMP. 80°

TOWNSHIP SYLVANIA

SECTION 12

DWG BY NIESE

PID 99662

T 9 N R 6 E

TYPE MONUMENT P.K./WASHER

ON SURFACE - ~~BELOW~~ ON

OFFSET \odot PAVEMENT 10.2' ~~LT~~ : RT

16.2' TO LT EDGE PAVEMENT

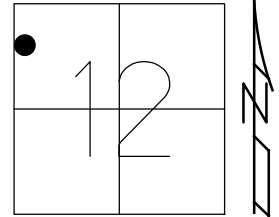
STATION: 66+43.19

HORZ.DATUM: NAD83(2011)

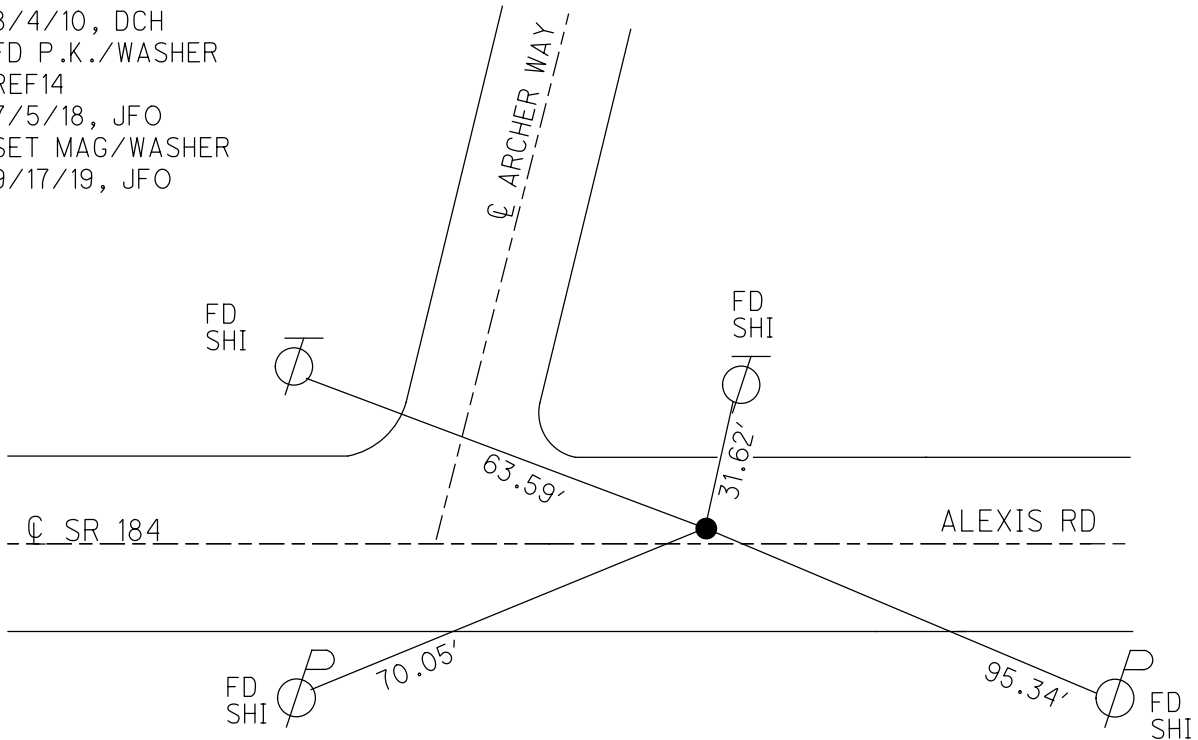
GEOID: 2012A

GRID: NORTHING: 749555.430

EASTING: 1650879.699



RECORD:
 SLM 1.48
 SET P.K./WASHER
 8/4/93
 FD BRASS MON
 LUCAS CO. ENGR.
 6" DOWN
 8/4/10, DCH
 FD P.K./WASHER
 REF14
 7/5/18, JFO
 SET MAG/WASHER
 9/17/19, JFO



O.D.O.T. DISTRICT 2 SURVEY OFFICE (USE ONLY)

PERSONNEL

REFERENCE NO. 15

SHEET 16 OF 18

NOTES RHOADES

DATE 8/9/18

ROUTE SR 184

H.C. O'DONNELL

WEATHER SUNNY

COUNTY LUCAS

R.C. TRENKA

TEMP. 80°

TOWNSHIP SYLVANIA

SECTION 12

DWG BY NIESE PID 99662

T 9 N R 6 E

TYPE MONUMENT "+"

ON SURFACE - ~~BELOW~~ ON

OFFSET CL PAVEMENT 40.2 LT : ~~RT~~

10.2' TO LT EDGE PAVEMENT

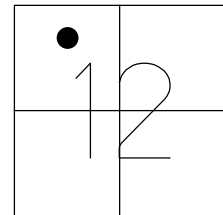
STATION: 71+56.45

HORZ. DATUM: NAD83(2011)

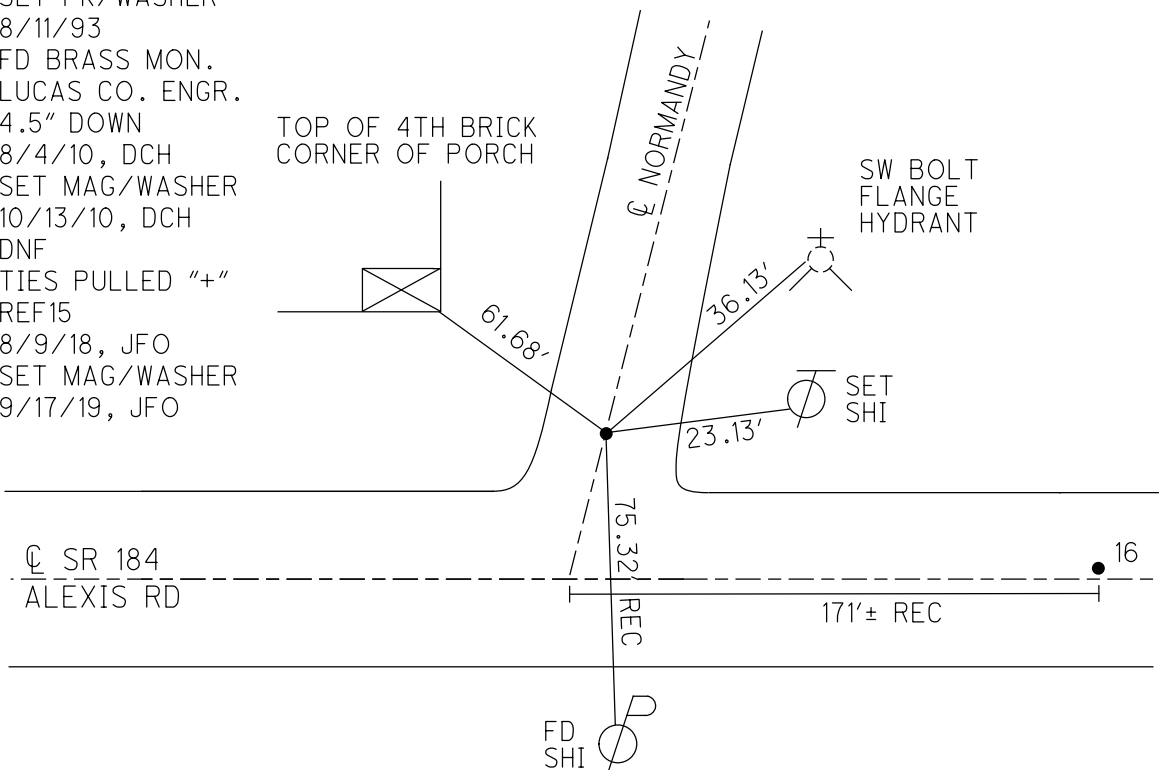
GEOID: 2012A

GRID: NORTHING: 749665.999

EASTING: 1651385.964



RECORD:
 SLM 1.57
 SET PK/WASHER
 8/11/93
 FD BRASS MON.
 LUCAS CO. ENGR.
 4.5" DOWN
 8/4/10, DCH
 SET MAG/WASHER
 10/13/10, DCH
 DNF
 TIES PULLED "+"
 REF15
 8/9/18, JFO
 SET MAG/WASHER
 9/17/19, JFO



O.D.O.T. DISTRICT 2 SURVEY OFFICE (USE ONLY)

PERSONNEL

REFERENCE NO. 16

SHEET 17 OF 18

NOTES RHOADES

DATE 8/9/18

ROUTE SR 184

H.C. O'DONNELL

WEATHER SUNNY

COUNTY LUCAS

R.C. TRENKA

TEMP. 80°F

TOWNSHIP SYLVANIA

SECTION 12

DWG BY NIESE

PID 99662

T 9 N R 6 E

TYPE MONUMENT MAG/WASHER

ON SURFACE - ~~BELOW~~ ON

OFFSET CL PAVEMENT 10.2' LT : ~~RT~~

16.0' TO LT EDGE PAVEMENT

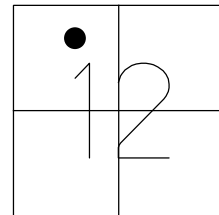
STATION: 73+27.47

HORZ.DATUM: NAD83(2011)

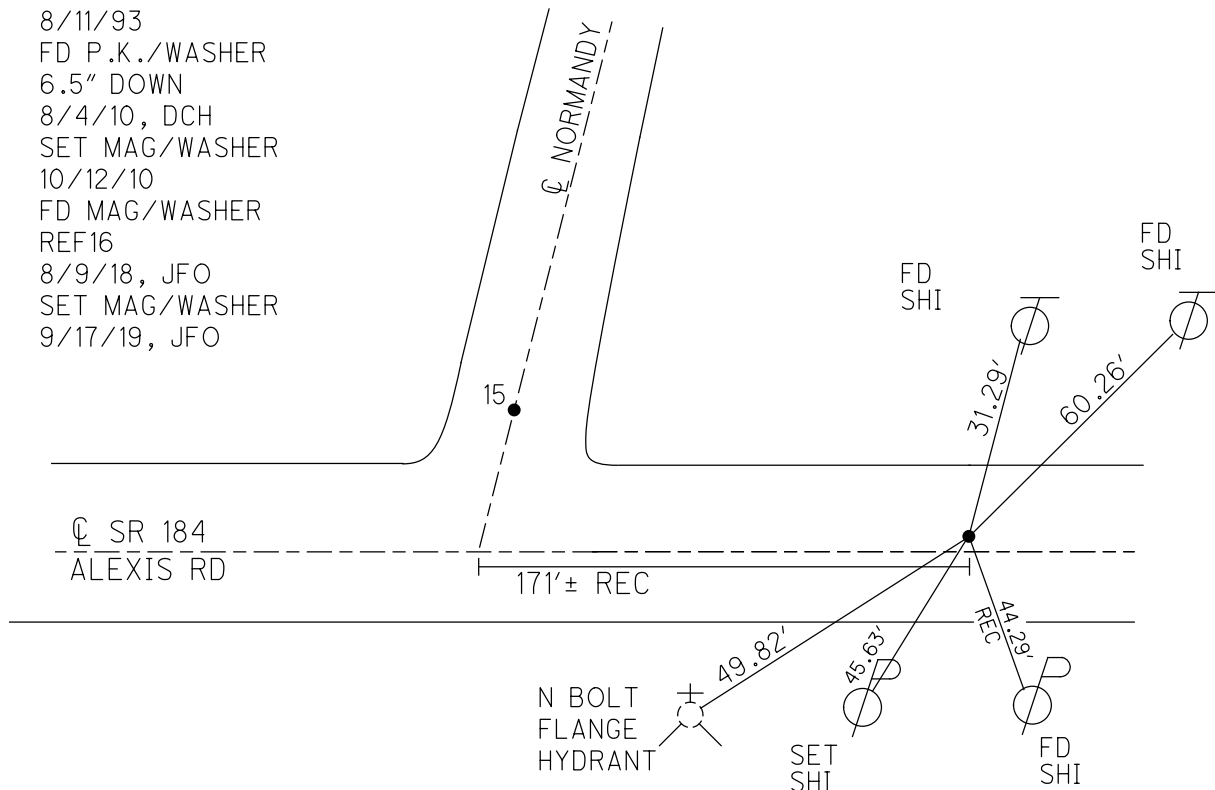
GEOID: 2012A

GRID: NORTHING: 749662.076

EASTING: 1651555.713



RECORD:
 SLM 1.58
 SET P.K./WASHER
 8/11/93
 FD P.K./WASHER
 6.5" DOWN
 8/4/10, DCH
 SET MAG/WASHER
 10/12/10
 FD MAG/WASHER
 REF16
 8/9/18, JFO
 SET MAG/WASHER
 9/17/19, JFO



O.D.O.T. DISTRICT 2 SURVEY OFFICE (USE ONLY)

PERSONNEL

REFERENCE NO. 17

SHEET 18 OF 18

NOTES RHOADES

DATE 8/9/18

ROUTE SR 184

H.C. O'DONNELL

WEATHER SUNNY

COUNTY LUCAS

R.C. TRENKA

TEMP. 80°F

TOWNSHIP SYLVANIA

DWG BY NIESE PID 99662

SECTION 12

T 9 N R 6 E

TYPE MONUMENT MAG/WASHER

ON SURFACE - ~~BELOW~~ ON

OFFSET CL PAVEMENT 10.0' LT : ~~RT~~

- TO - EDGE PAVEMENT

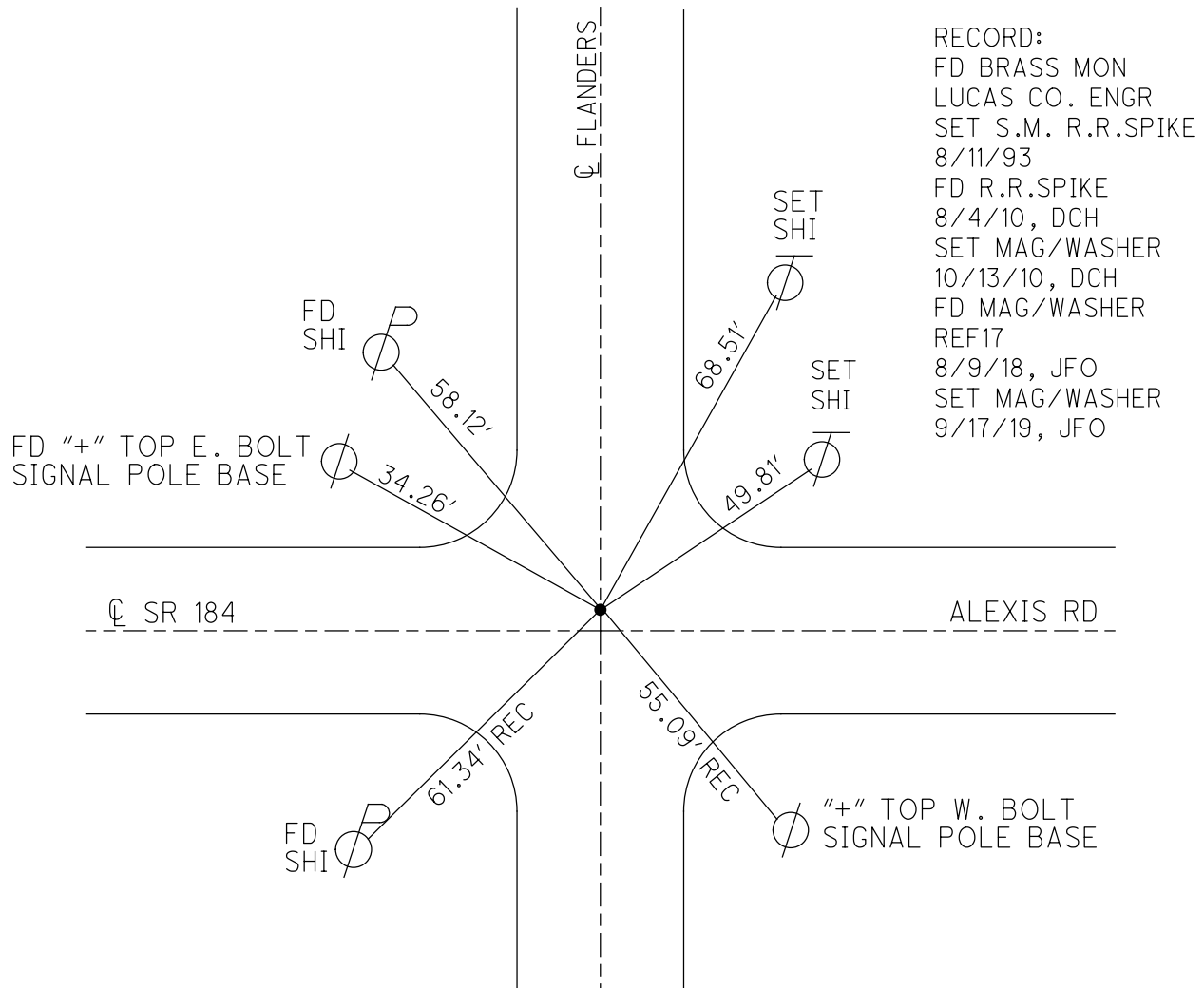
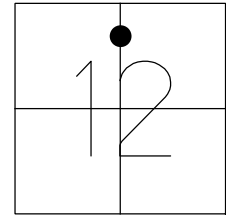
STATION: 86+96.70

HORZ.DATUM: NAD83(2011)

GEOID: 2012A

GRID: NORTHING: 749869.055

EASTING: 1652909.147



RECORD:
 FD BRASS MON
 LUCAS CO. ENGR
 SET S.M. R.R.SPIKE
 8/11/93
 FD R.R.SPIKE
 8/4/10, DCH
 SET MAG/WASHER
 10/13/10, DCH
 FD MAG/WASHER
 REF17
 8/9/18, JFO
 SET MAG/WASHER
 9/17/19, JFO

O.D.O.T. DISTRICT 2 SURVEY OFFICE (USE ONLY)

PERSONNEL

REFERENCE NO. 18

SHEET 1 OF 58

NOTES LOEHRKE

DATE 7/20/98

ROUTE SR 184

H.C. CORDES

WEATHER CLEAR

COUNTY LUCAS

R.C. ROMETO

TEMP. 78°

TOWNSHIP SYLVANIA

CANTERBURY

SECTION 12

DWG BY NIESE PID _____

T 9 S R 6 E

TYPE MONUMENT MONBOX

ON SURFACE - ~~BELOW~~ ON

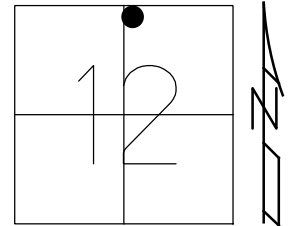
OFFSET \bar{C} PAVEMENT 10.4' LT : ~~RT~~

15.9' TO LT EDGE CURB

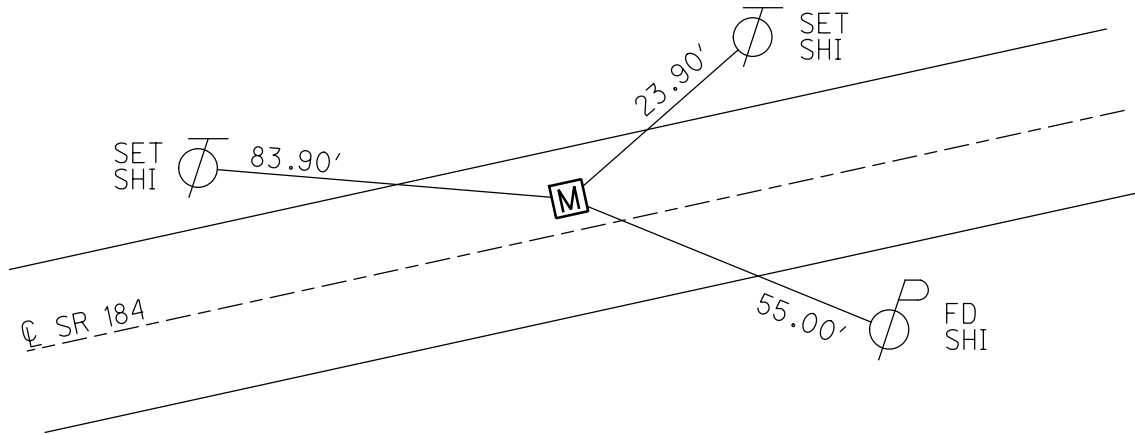
STATION: 102+36

HORZ.DATUM: _____ GEOID: _____

GRID: NORTHING: _____ EASTING: _____



RECORD:
 ±225' WEST OF
 PLANTATION ST
 FD MONBOX
 MEASURED TO
 CENTER
 7/20/93, CL



O.D.O.T. DISTRICT 2 SURVEY OFFICE (USE ONLY)

PERSONNEL

REFERENCE NO. 19

SHEET 2 OF 58

NOTES LOEHRKE DATE 7/20/93
H.C. CORDES WEATHER CLEAR
R.C. ROMETO TEMP. 76°
CANTERBURY

ROUTE SR 184
COUNTY LUCAS
TOWNSHIP SYLANIA
SECTION 12

DWG BY NIESE PID _____

T 9 S R 6 E

TYPE MONUMENT MONBOX

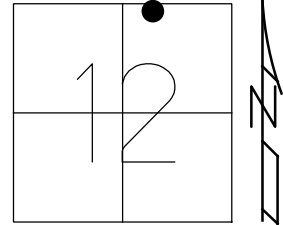
ON SURFACE - ~~BELOW~~ ON

OFFSET \odot PAVEMENT 5.0' LT : ~~RT~~
20.8' TO LT EDGE CURB

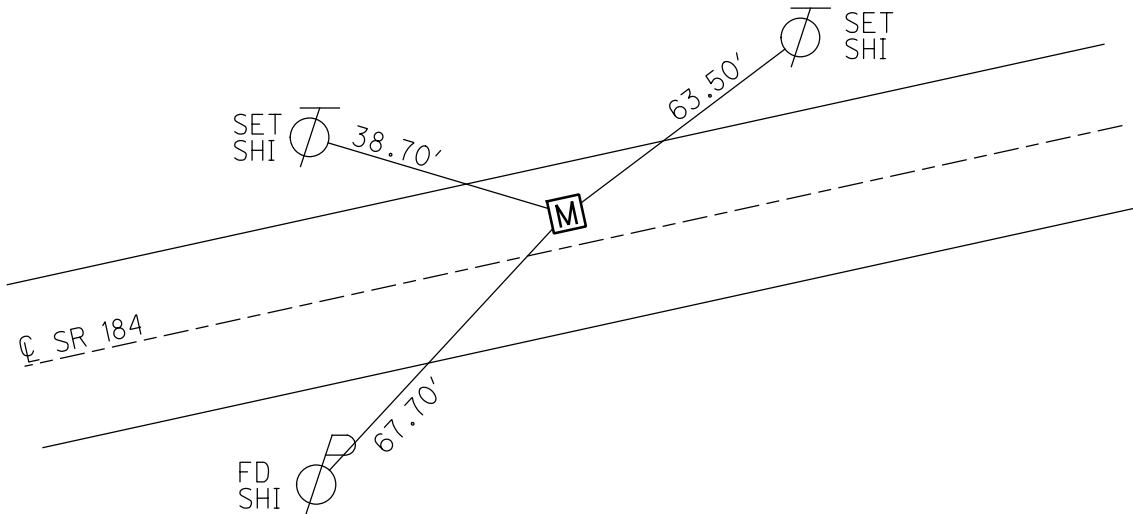
STATION: 107+65

HORZ.DATUM: _____ GEOID: _____

GRID: NORTHING: _____ EASTING: _____



RECORD:
±305' EAST OF
PLANTATION ST
FD MONBOX
MEASURED TO
CENTER
7/20/93, CL



O.D.O.T. DISTRICT 2 SURVEY OFFICE (USE ONLY)

PERSONNEL

REFERENCE NO. 19 A

SHEET 3 OF 58

NOTES LOEHRKE

DATE 7/20/93

ROUTE SR 184

H.C. CORDES

WEATHER CLEAR

COUNTY LUCAS

R.C. ROMETO

TEMP. 75°

TOWNSHIP SYLVANIA

CANTERBURY

SECTION 12

DWG BY NIESE PID _____

T 9 S R 6 E

TYPE MONUMENT P.K. NAIL

ON SURFACE - ~~BELOW~~ ON

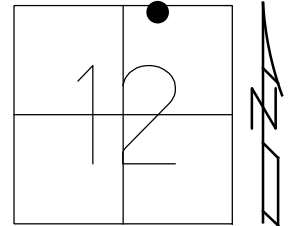
OFFSET CL PAVEMENT 6.2' LT : ~~RT~~

18.9' TO LT EDGE CURB

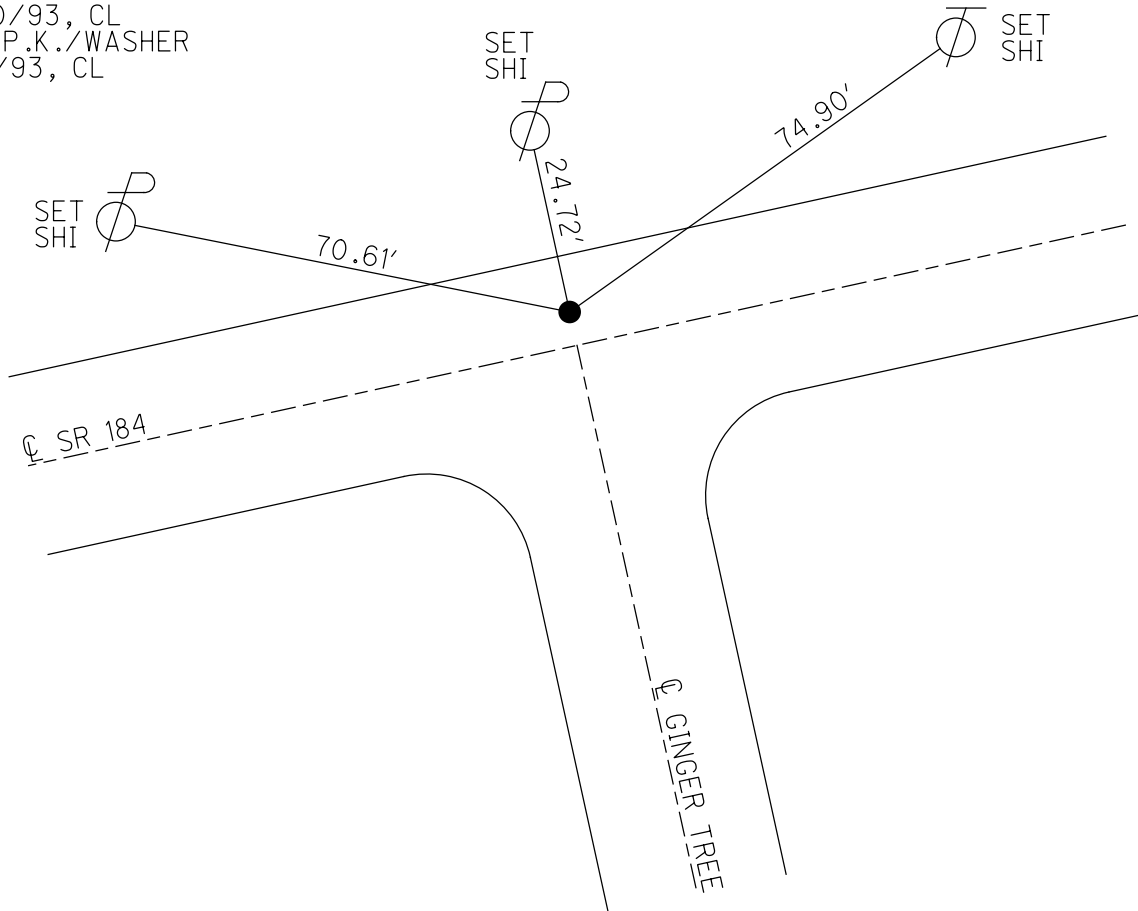
STATION: 108+88

HORZ. DATUM: _____ GEOID: _____

GRID: NORTHING: _____ EASTING: _____



RECORD:
 FD P.K. NAIL
 7/20/93, CL
 SET P.K./WASHER
 8/11/93, CL



O.D.O.T. DISTRICT 2 SURVEY OFFICE (USE ONLY)

PERSONNEL

REFERENCE NO. 20

SHEET 4 OF 58

NOTES LOEHRKE
H.C. CORDES
R.C. ROMETO
CANTERBURY

DATE 7/20/93
WEATHER CLEAR
TEMP. 74°

ROUTE SR 184
COUNTY LUCAS
TOWNSHIP SYLVANIA
SECTION 12

DWG BY NIESE PID _____

T 9 S R 6 E

TYPE MONUMENT P.K. NAIL

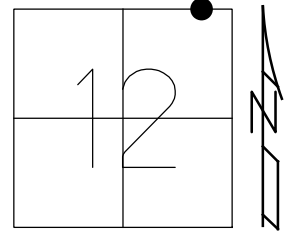
ON SURFACE - ~~BELOW~~ ON

OFFSET 15.8' TO LT EDGE CURB
OFFSET 10.2' LT : ~~RT~~

STATION: 119+62

HORZ. DATUM: _____ GEOID: _____

GRID: NORTHING: _____ EASTING: _____



RECORD:
FD P.K. NAIL
SET BY OTHERS
2/20/76, STONE
FD P.K. NAIL
7/20/93, CL
SET P.K./WASHER
8/11/93, CL

FD "+" ON
TOP STEEL CAP
IN CONC CURB

24.28' FD
SHI

24.17'

CL SR 184

49.77' FD
SHI

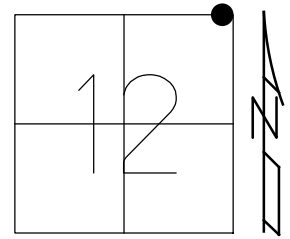
CL WOODS AVE

CL FRIEDLY RD

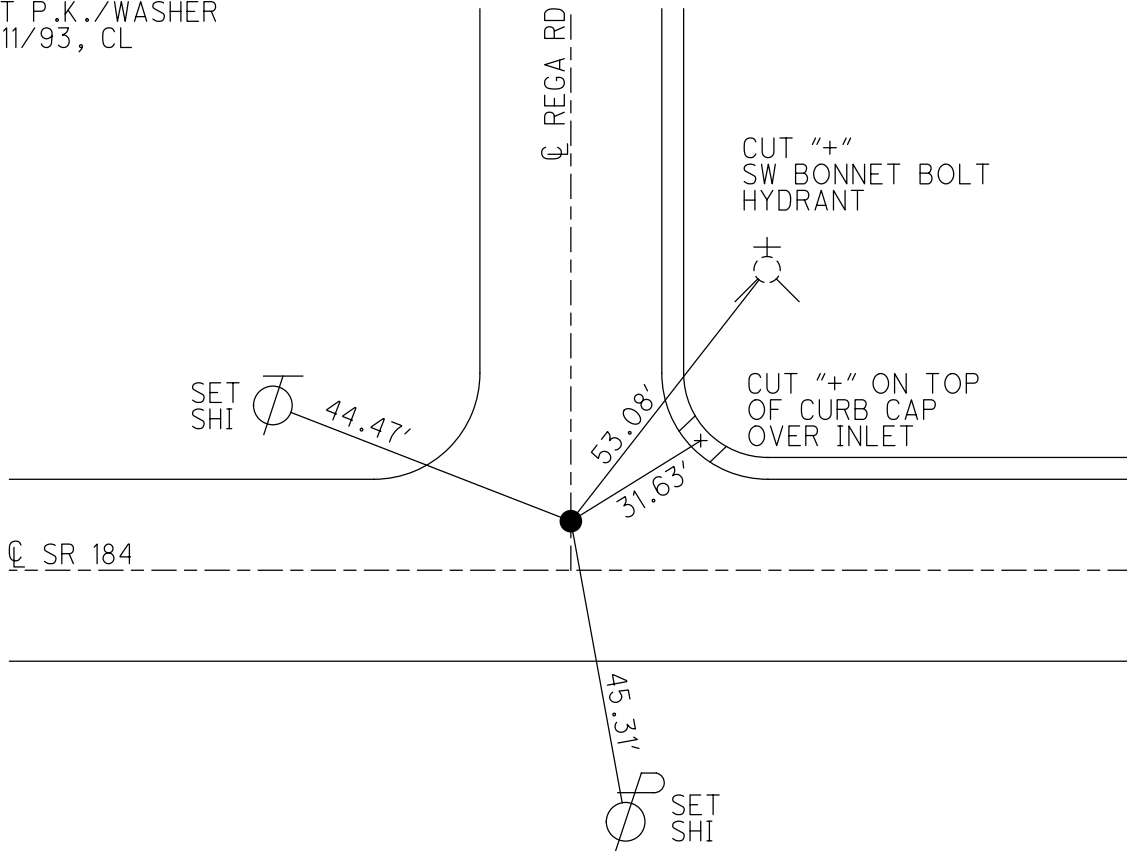
O.D.O.T. DISTRICT 2 SURVEY OFFICE (USE ONLY)

PERSONNEL _____ REFERENCE NO. 20A SHEET 5 OF 58
 NOTES LOEHRKE DATE 7/20/93 ROUTE SR 184
 H.C. CORDES WEATHER CLEAR COUNTY LUCAS
 R.C. ROMETO TEMP. 77° TOWNSHIP SYLVANIA
 CANTERBURY SECTION 12
 DWG BY NIESH PID _____ T 9 S R 6 E

TYPE MONUMENT P.K. NAIL
 ON SURFACE - ~~BELOW~~ ON
 OFFSET CL PAVEMENT 9.5' LT : ~~RT~~
 _____ TO _____ EDGE PAVEMENT
 STATION: 124+48
 HORZ. DATUM: _____ GEOID: _____
 GRID: NORTHING: _____ EASTING: _____



RECORD:
 FD P.K. NAIL
 7/20/93, CL
 SET P.K./WASHER
 8/11/93, CL



O.D.O.T. DISTRICT 2 SURVEY OFFICE (USE ONLY)

PERSONNEL

REFERENCE NO. 21 A

SHEET 6 OF 58

NOTES STONE DATE 2/20/76
 H.C. MICHALAK WEATHER CLEAR
 R.C. CURTIS TEMP. 44°

ROUTE SR 184
 COUNTY LUCAS
 TOWNSHIP SYLVANIA
 SECTION 12
 T 9 S R 6 E

DWG BY NIESE PID _____

TYPE MONUMENT BRASS CAP

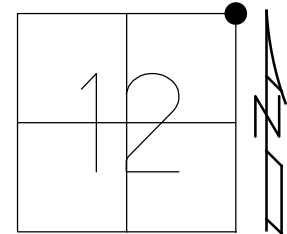
ON SURFACE - ~~BELOW~~ ON

OFFSET \varnothing PAVEMENT ON _____ LT : RT
 _____ TO _____ EDGE PAVEMENT

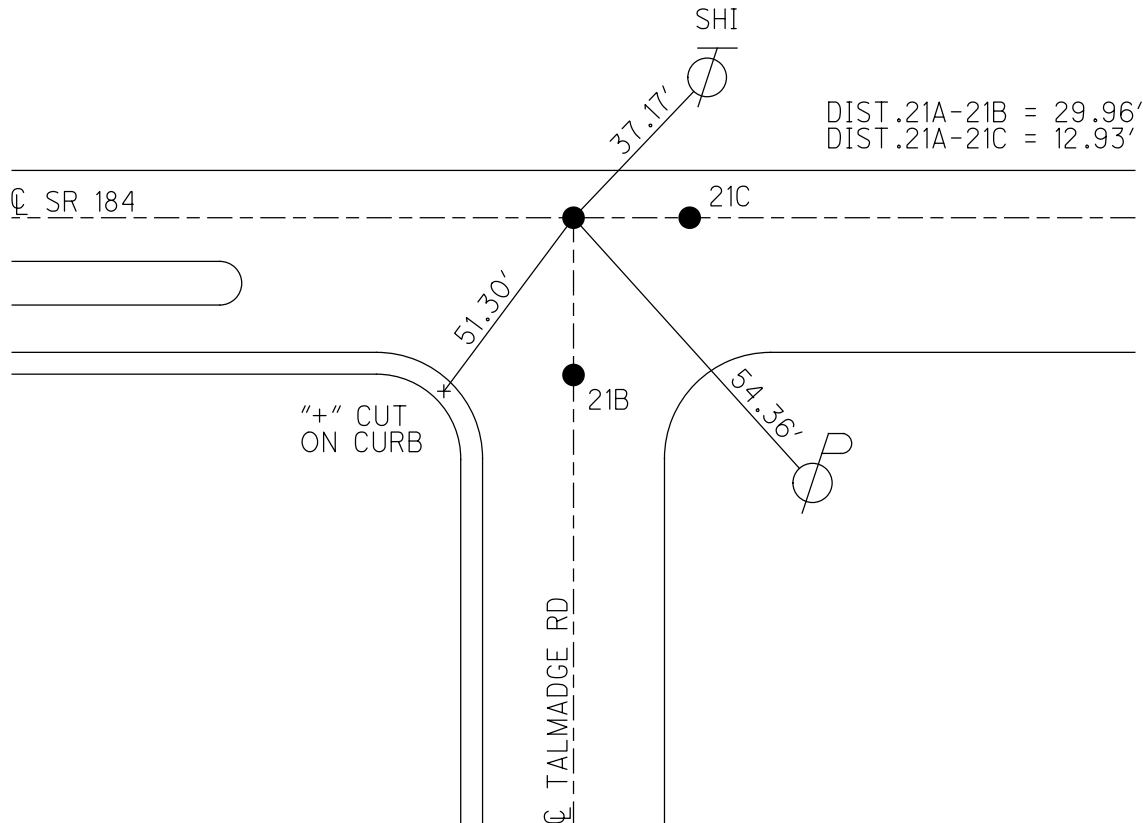
STATION: 126+72

HORZ.DATUM: _____ GEOID: _____

GRID: NORTHING: _____ EASTING: _____



RECORD:
 FD BRASS CAP
 SET BY LUCAS
 COUNTY ENGINEER
 2/20/76, STONE



DIST .21A-21B = 29.96'
 DIST .21A-21C = 12.93'

O.D.O.T. DISTRICT 2 SURVEY OFFICE (USE ONLY)

PERSONNEL

REFERENCE NO. 21 B

SHEET 7 OF 58

NOTES STONE DATE 2/20/76
 H.C. MICHALAK WEATHER CLEAR
 R.C. CURTIS TEMP. 44°

ROUTE SR 184
 COUNTY LUCAS
 TOWNSHIP SYLVANIA
 SECTION 12
 T 9 S R 6 E

DWG BY NIESE PID _____

TYPE MONUMENT BRASS CAP

ON SURFACE - ~~BELOW~~ ON

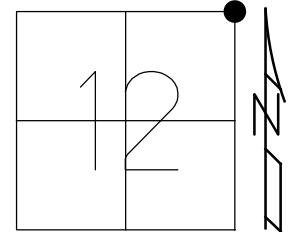
OFFSET C PAVEMENT 29.96' \pm RT

TO EDGE PAVEMENT

STATION: 126+72

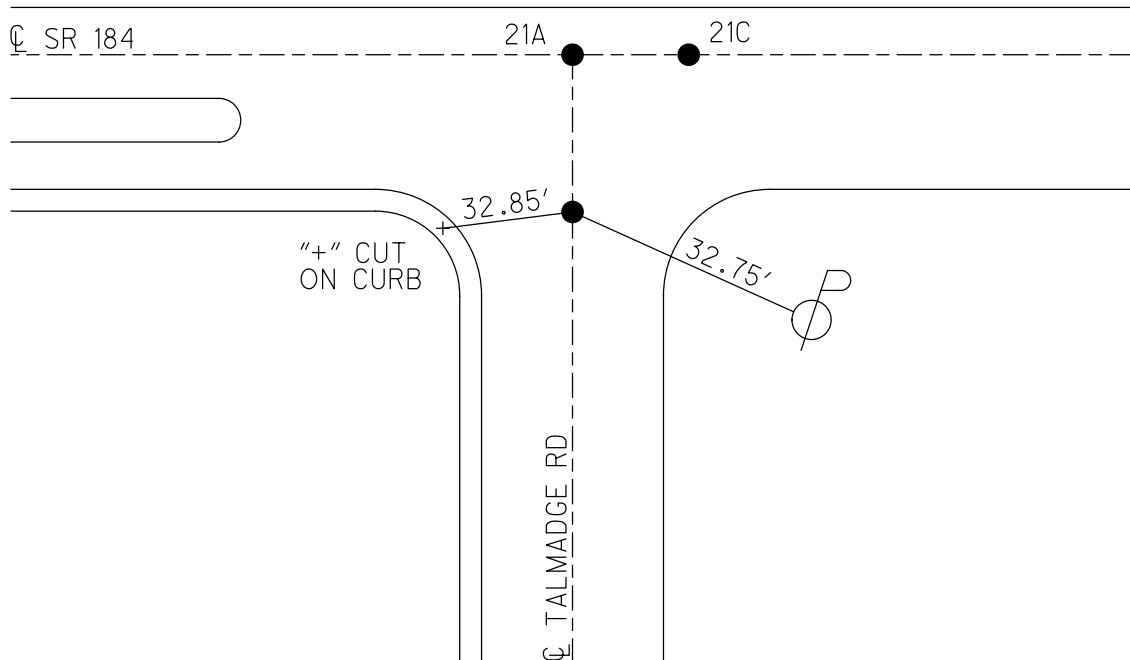
HORZ.DATUM: _____ GEOID: _____

GRID: NORTHING: _____ EASTING: _____



RECORD:
 FD BRASS CAP
 SET BY LUCAS
 COUNTY ENGINEER
 2/20/76, STONE

DIST .21A-21B = 29.96'
 DIST .21A-21C = 12.93'



O.D.O.T. DISTRICT 2 SURVEY OFFICE (USE ONLY)

PERSONNEL

REFERENCE NO. 21 C

SHEET 8 OF 58

NOTES STONE DATE 2/20/76

H.C. MICHALAK WEATHER CLEAR

R.C. STONE TEMP. 44°

ROUTE SR 184

COUNTY LUCAS

TOWNSHIP SYLVANIA

SECTION 12

DWG BY NIESE PID _____

T 9 S R 6 E

TYPE MONUMENT BRASS CAP

ON SURFACE - ~~BELOW~~ ON

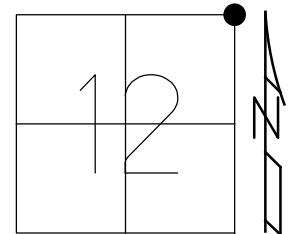
OFFSET \odot PAVEMENT ON _____ LT : RT

_____ TO _____ EDGE PAVEMENT

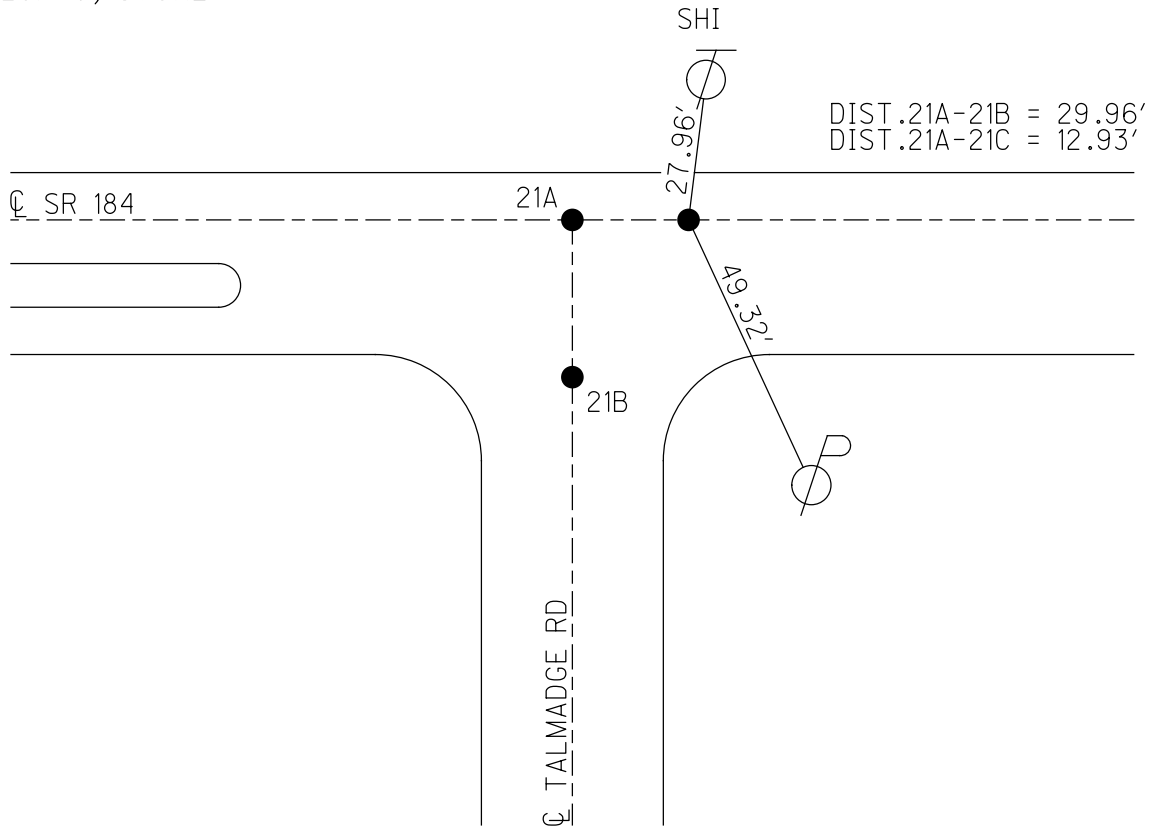
STATION: 127+15

HORIZ.DATUM: _____ GEOID: _____

GRID: NORTHING: _____ EASTING: _____



RECORD:
FD BRASS CAP
SET BY LUCAS
COUNTY ENGINEER
2/20/76, STONE



O.D.O.T. DISTRICT 2 SURVEY OFFICE (USE ONLY)

PERSONNEL _____

REFERENCE NO. 24

SHEET 9 OF 58

NOTES STONE DATE 2/20/76

ROUTE SR 184

H.C. MICHALAK WEATHER CLEAR

COUNTY LUCAS

R.C. CURTIS TEMP. 45°

TOWNSHIP CITY OF TOLEDO

DWG BY NIESE PID _____

SECTION 7

T 9 S R 7 E

TYPE MONUMENT BRASS CAP

ON SURFACE - ~~BELOW~~ ON

OFFSET ☉ PAVEMENT ON LT : RT

15.6' TO LT EDGE PAVEMENT

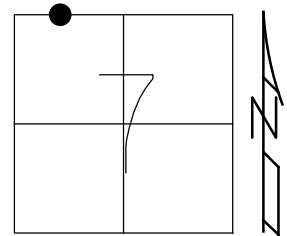
STATION: 137+81

HORIZ.DATUM: _____

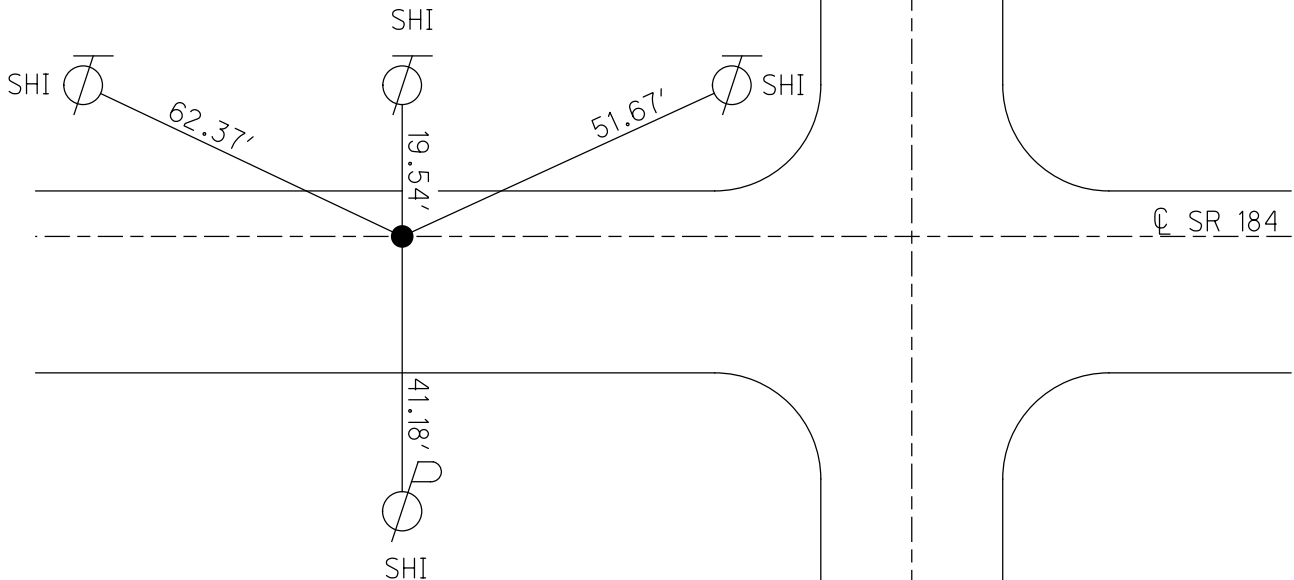
GEOID: _____

GRID: NORTHING: _____

EASTING: _____



RECORD: P.I.
 Δ = RT
 FD BRASS CAP MON
 SET BY LUCAS
 COUNTY ENGINEER
 2/20/76, STONE



O.D.O.T. DISTRICT 2 SURVEY OFFICE (USE ONLY)

PERSONNEL

REFERENCE NO. 29

SHEET 11 OF 58

NOTES STONE DATE 2/23/76

ROUTE SR 184

H.C. MICHALAK WEATHER COLD

COUNTY LUCAS

R.C. CURTIS TEMP. 24°

TOWNSHIP CITY OF TOLEDO

SECTION 7

DWG BY NIESE PID _____

T 9 S R 7 E

TYPE MONUMENT BRASS CAP

ON SURFACE - ~~BELOW~~ ON

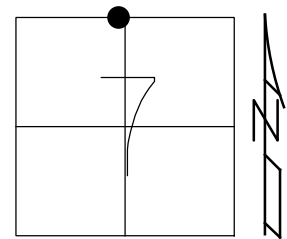
OFFSET Q PAVEMENT ON _____ LT : RT

16.6' TO LT EDGE PAVEMENT

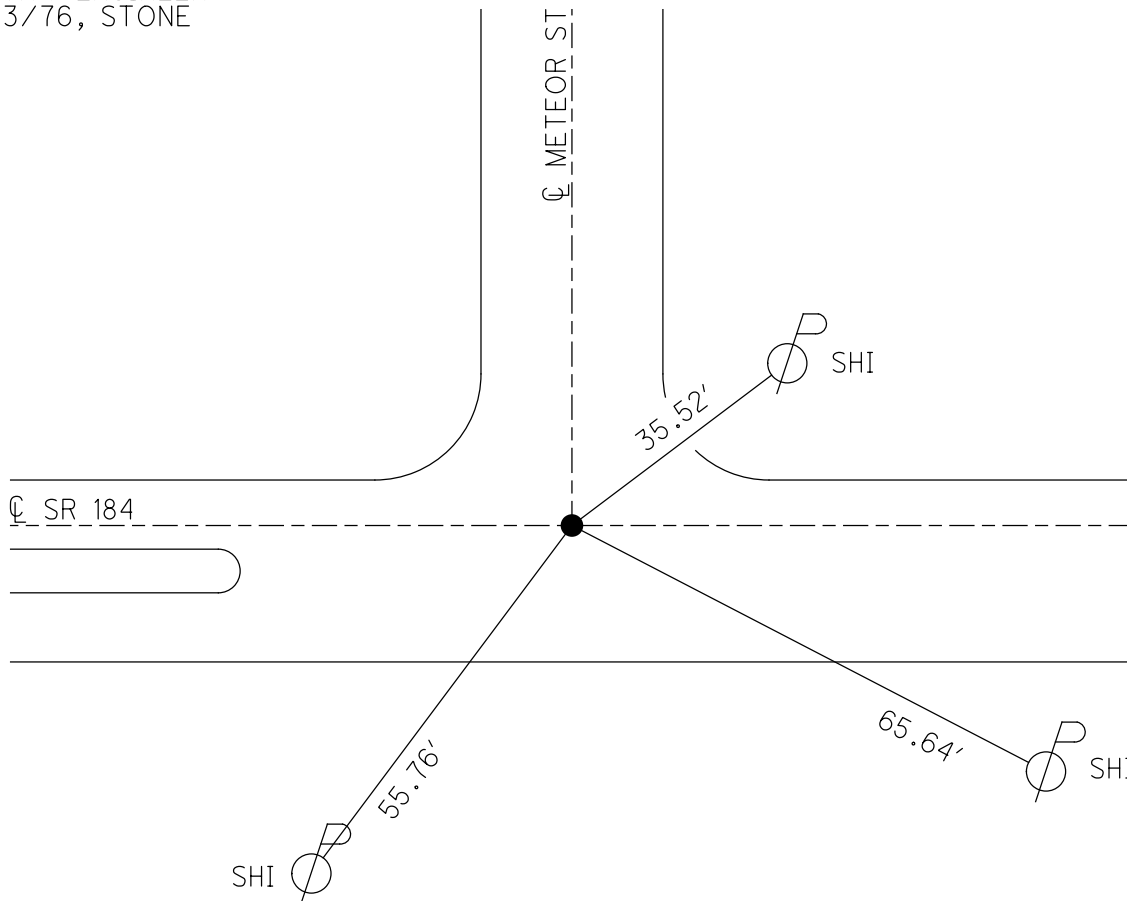
STATION: 151+54

HORZ. DATUM: _____ GEOID: _____

GRID: NORTHING: _____ EASTING: _____



RECORD:
FD BRASS CAP MON
SET BY LUCAS
COUNTY ENGINEER
2/23/76, STONE



O.D.O.T. DISTRICT 2 SURVEY OFFICE (USE ONLY)

PERSONNEL _____

REFERENCE NO. 30

SHEET 12 OF 58

NOTES STONE DATE 2/23/76

H.C. MICHALAK WEATHER COLD

R.C. CURTIS TEMP. 24°

ROUTE SR 184

COUNTY LUCAS

TOWNSHIP CITY OF TOLEDO

SECTION 7

DWG BY NIESE PID _____

T 9 S R 7 E

TYPE MONUMENT BRASS CAP

ON SURFACE - ~~BELOW~~ ON

OFFSET \varnothing PAVEMENT ON _____ LT : RT

15.9' TO LT EDGE PAVEMENT

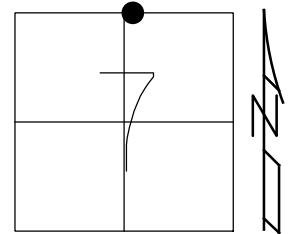
STATION: 155+23

HORZ.DATUM: _____

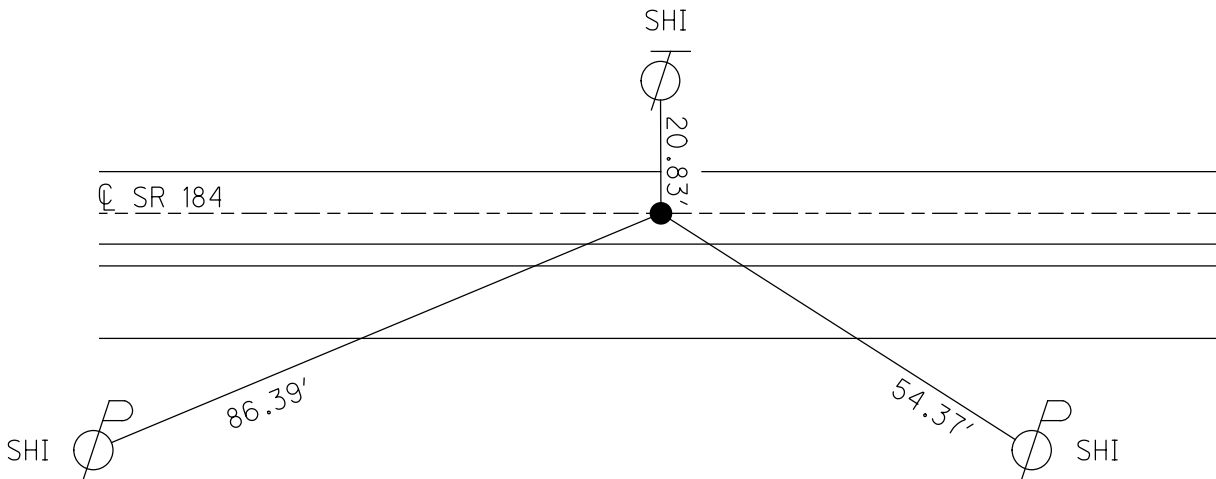
GEOID: _____

GRID: NORTHING: _____

EASTING: _____



RECORD:
FD BRASS CAP MON
SET BY LUCAS
COUNTY ENGINEER
2/23/76, STONE



O.D.O.T. DISTRICT 2 SURVEY OFFICE (USE ONLY)

PERSONNEL _____

REFERENCE NO. 31

SHEET 13 OF 58

NOTES STONE

DATE 2/23/76

ROUTE SR 184

H.C. MICHALAK

WEATHER COOL

COUNTY LUCAS

R.C. CURTIS

TEMP. 26°

TOWNSHIP CITY OF TOLEDO

SECTION 7

DWG BY NIESE PID _____

T 9 S R 7 E

TYPE MONUMENT BRASS CAP

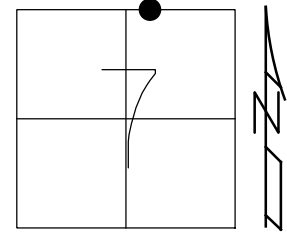
ON SURFACE - ~~BELOW~~ ON

OFFSET \varnothing PAVEMENT ON _____ LT : RT
 _____ TO _____ EDGE PAVEMENT

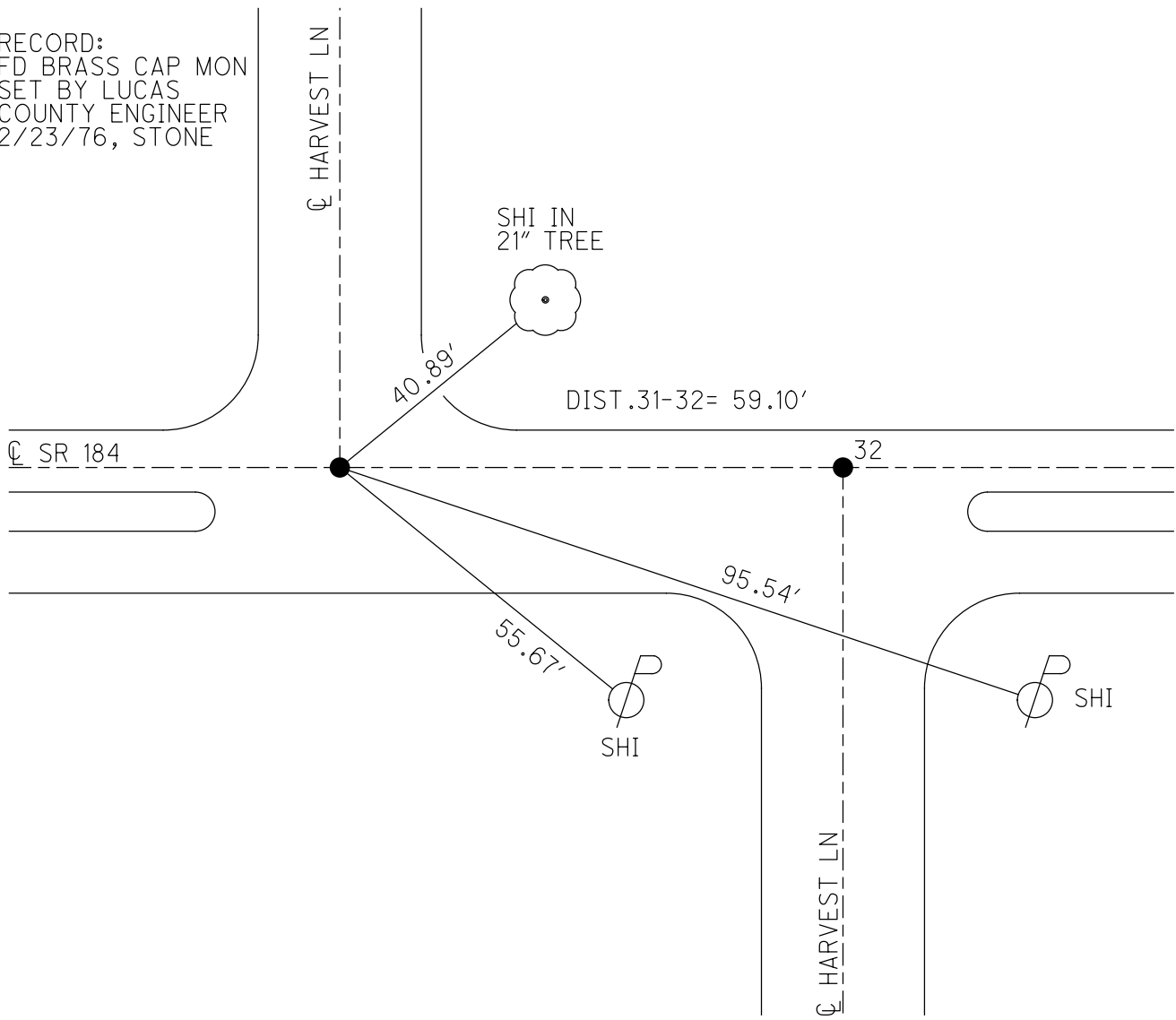
STATION: 158+93

HORIZ.DATUM: _____ GEOID: _____

GRID: NORTHING: _____ EASTING: _____



RECORD:
 FD BRASS CAP MON
 SET BY LUCAS
 COUNTY ENGINEER
 2/23/76, STONE



O.D.O.T. DISTRICT 2 SURVEY OFFICE (USE ONLY)

PERSONNEL

REFERENCE NO. 32

SHEET 14 OF 58

NOTES STONE DATE 2/23/76

H.C. MICHALAK WEATHER COOL

R.C. CURTIS TEMP. 26°

ROUTE SR 184

COUNTY LUCAS

TOWNSHIP CITY OF TOLEDO

SECTION 7

DWG BY NIESE PID _____

T 9 S R 7 E

TYPE MONUMENT BRASS CAP

ON SURFACE - ~~BELOW~~ ON

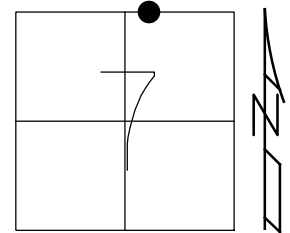
OFFSET Q PAVEMENT ON LT : RT

 TO EDGE PAVEMENT

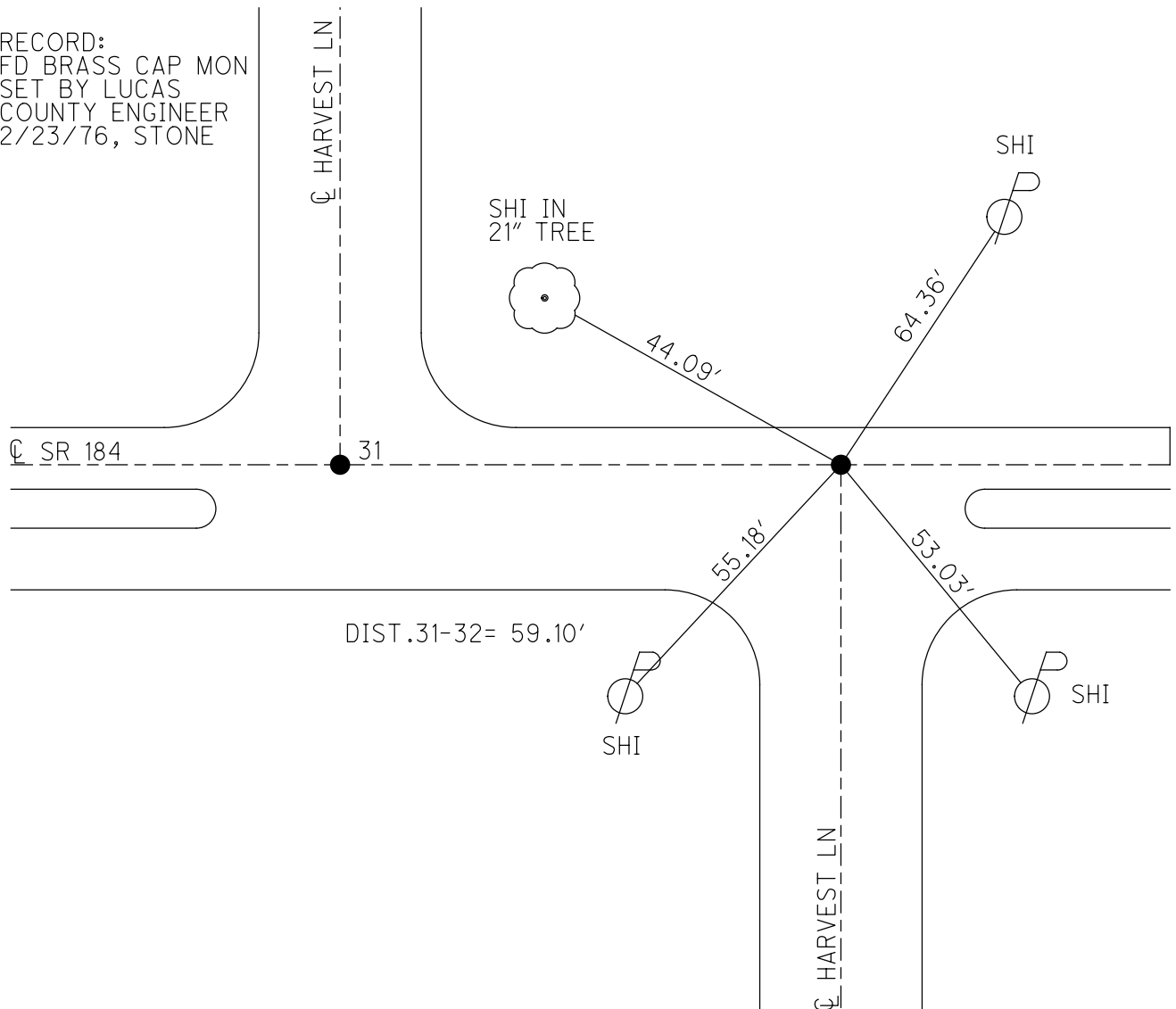
STATION: 159+52

HORZ.DATUM: _____ GEOID: _____

GRID: NORTHING: _____ EASTING: _____



RECORD:
FD BRASS CAP MON
SET BY LUCAS
COUNTY ENGINEER
2/23/76, STONE



O.D.O.T. DISTRICT 2 SURVEY OFFICE (USE ONLY)

PERSONNEL _____

REFERENCE NO. 33

SHEET 15 OF 58

NOTES STONE

DATE 2/23/76

ROUTE SR 184

H.C. MICHALAK

WEATHER COOL

COUNTY LUCAS

R.C. CURTIS

TEMP. 26°

TOWNSHIP CITY OF TOLEDO

SECTION 7

DWG BY NIESE

PID _____

T 9 S R 7 E

TYPE MONUMENT BRASS CAP

ON SURFACE - ~~BELOW~~ ON

OFFSET ☒ PAVEMENT ON LT : RT

16.6' TO LT EDGE PAVEMENT

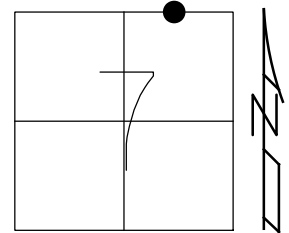
STATION: 165+79

HORZ. DATUM: _____

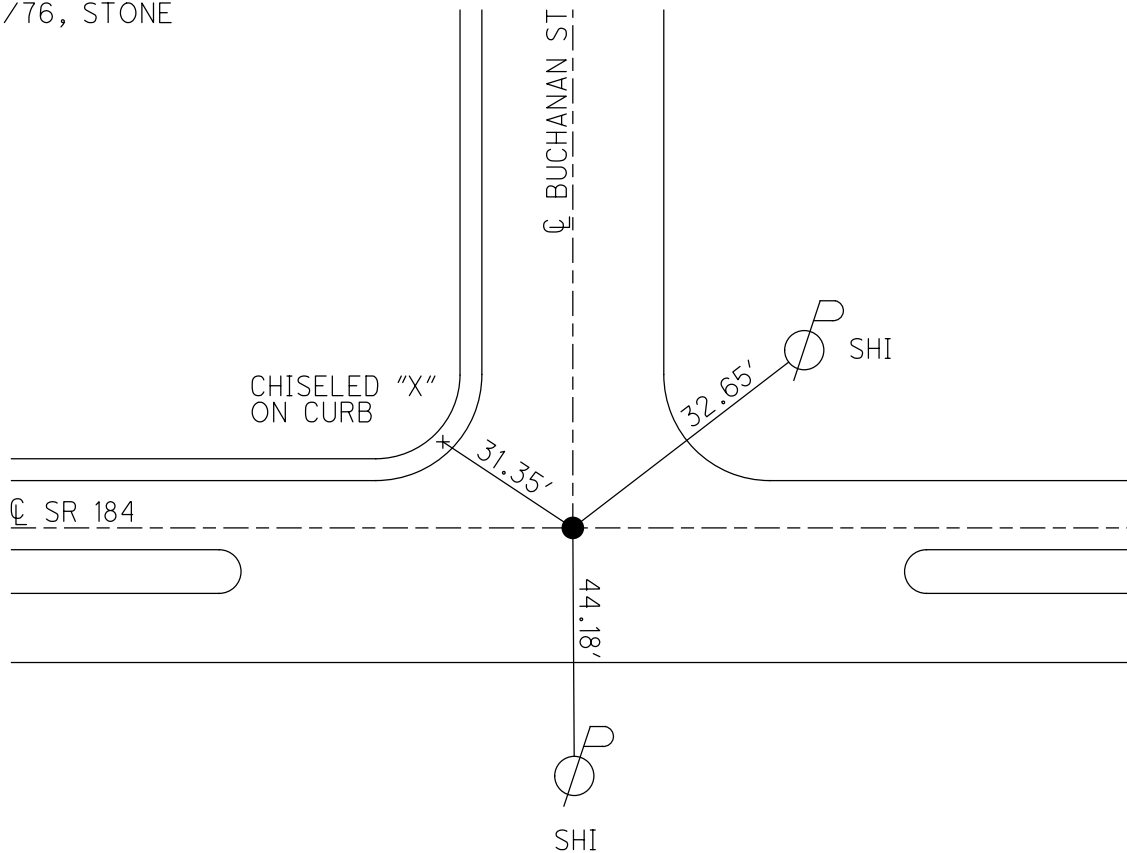
GEOID: _____

GRID: NORTHING: _____

EASTING: _____



RECORD:
FD BRASS CAP MON
SET BY LUCAS
COUNTY ENGINEER
2/23/76, STONE



O.D.O.T. DISTRICT 2 SURVEY OFFICE (USE ONLY)

PERSONNEL _____

REFERENCE NO. 34

SHEET 16 OF 58

NOTES STONE

DATE 2/23/76

ROUTE SR 184

H.C. MICHALAK

WEATHER COOL

COUNTY LUCAS

R.C. CURTIS

TEMP. 28°

TOWNSHIP CITY OF TOLEDO

DWG BY _____ PID _____

SECTION 7

T 9 S R 7 E

TYPE MONUMENT BRASS CAP

ON SURFACE - ~~BELOW~~ ON

OFFSET \varnothing PAVEMENT ON _____ LT : RT

16.6' TO LT EDGE PAVEMENT

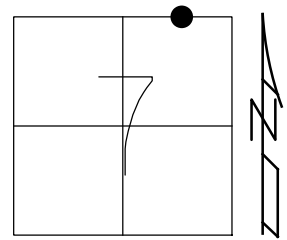
STATION: 167+90

HORIZ.DATUM: _____

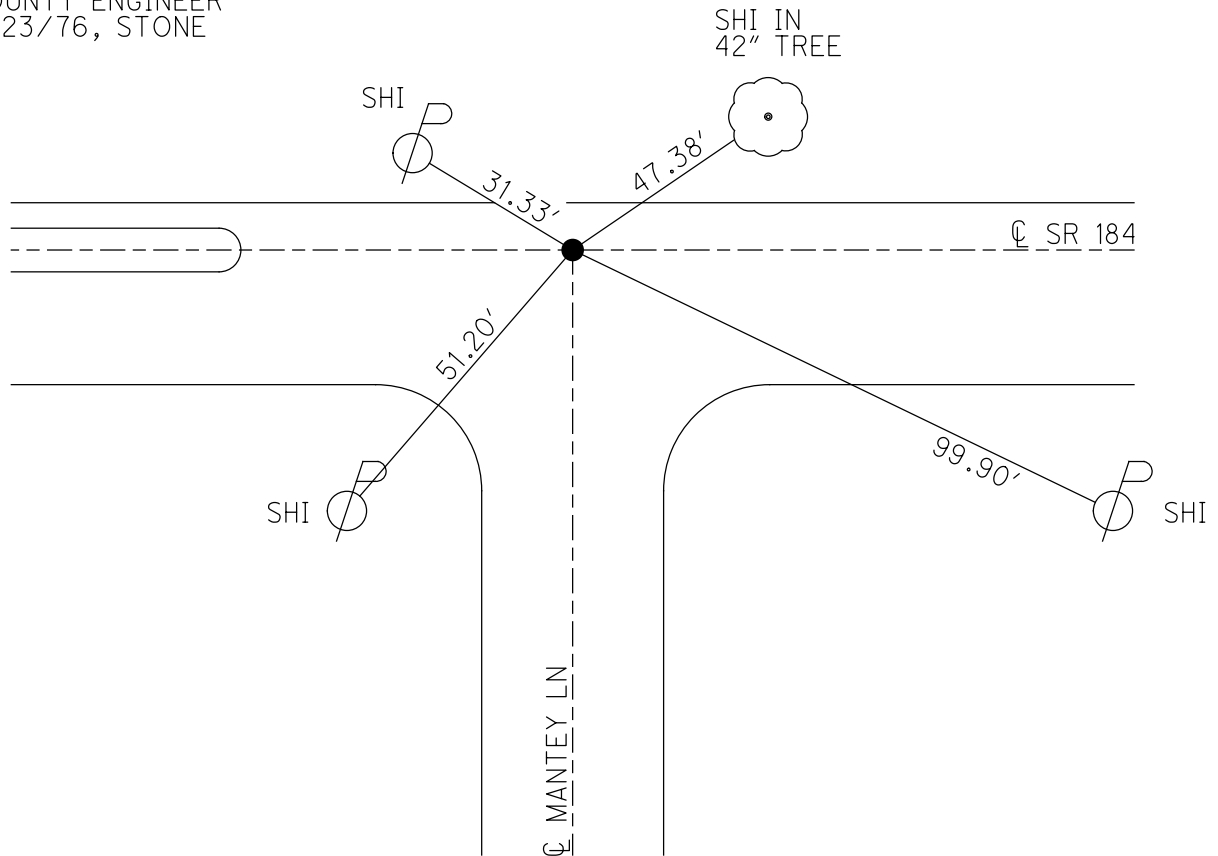
GEOID: _____

GRID: NORTHING: _____

EASTING: _____



RECORD:
FD BRASS CAP MON
SET BY LUCAS
COUNTY ENGINEER
2/23/76, STONE



O.D.O.T. DISTRICT 2 SURVEY OFFICE (USE ONLY)

PERSONNEL _____

REFERENCE NO. 35

SHEET 17 OF 58

NOTES STONE

DATE 2/23/76

ROUTE SR 184

H.C. MICHALAK

WEATHER COOL

COUNTY LUCAS

R.C. CURTIS

TEMP. 28°

TOWNSHIP CITY OF TOLEDO

DWG BY NIESE PID _____

SECTION 7

T 9 S R 7 E

TYPE MONUMENT BRASS CAP

ON SURFACE - ~~BELOW~~ ON

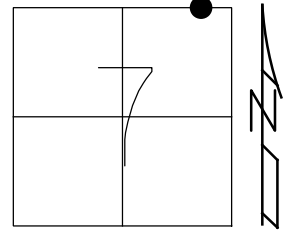
OFFSET ☉ PAVEMENT _____ LT : RT

16.5' TO LT EDGE PAVEMENT

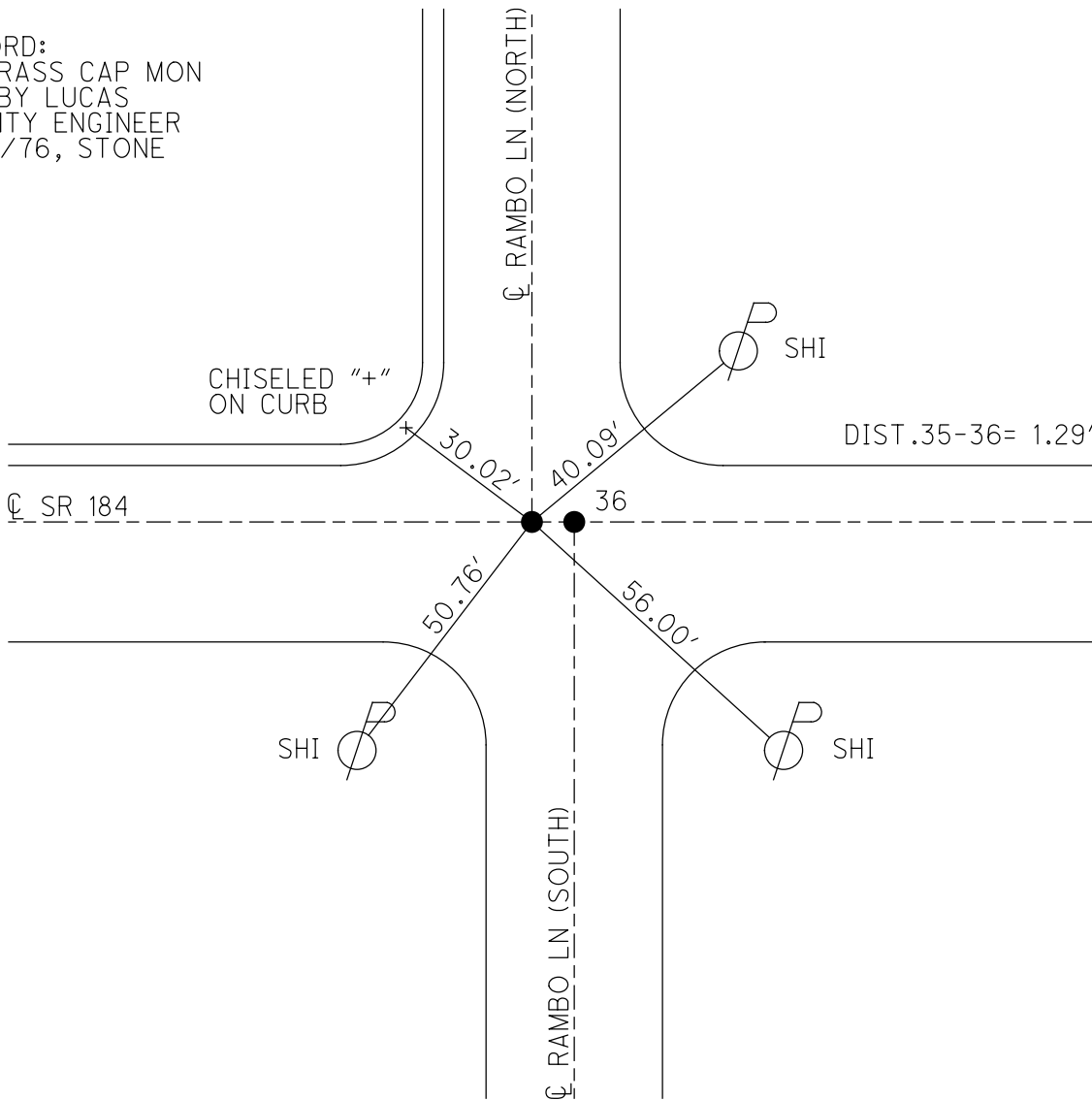
STATION: 172+66

HORZ. DATUM: _____ GEOID: _____

GRID: NORTHING: _____ EASTING: _____



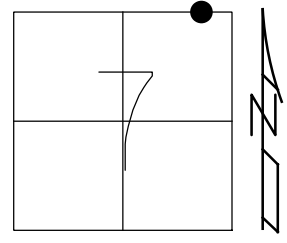
RECORD:
FD BRASS CAP MON
SET BY LUCAS
COUNTY ENGINEER
2/23/76, STONE



O.D.O.T. DISTRICT 2 SURVEY OFFICE (USE ONLY)

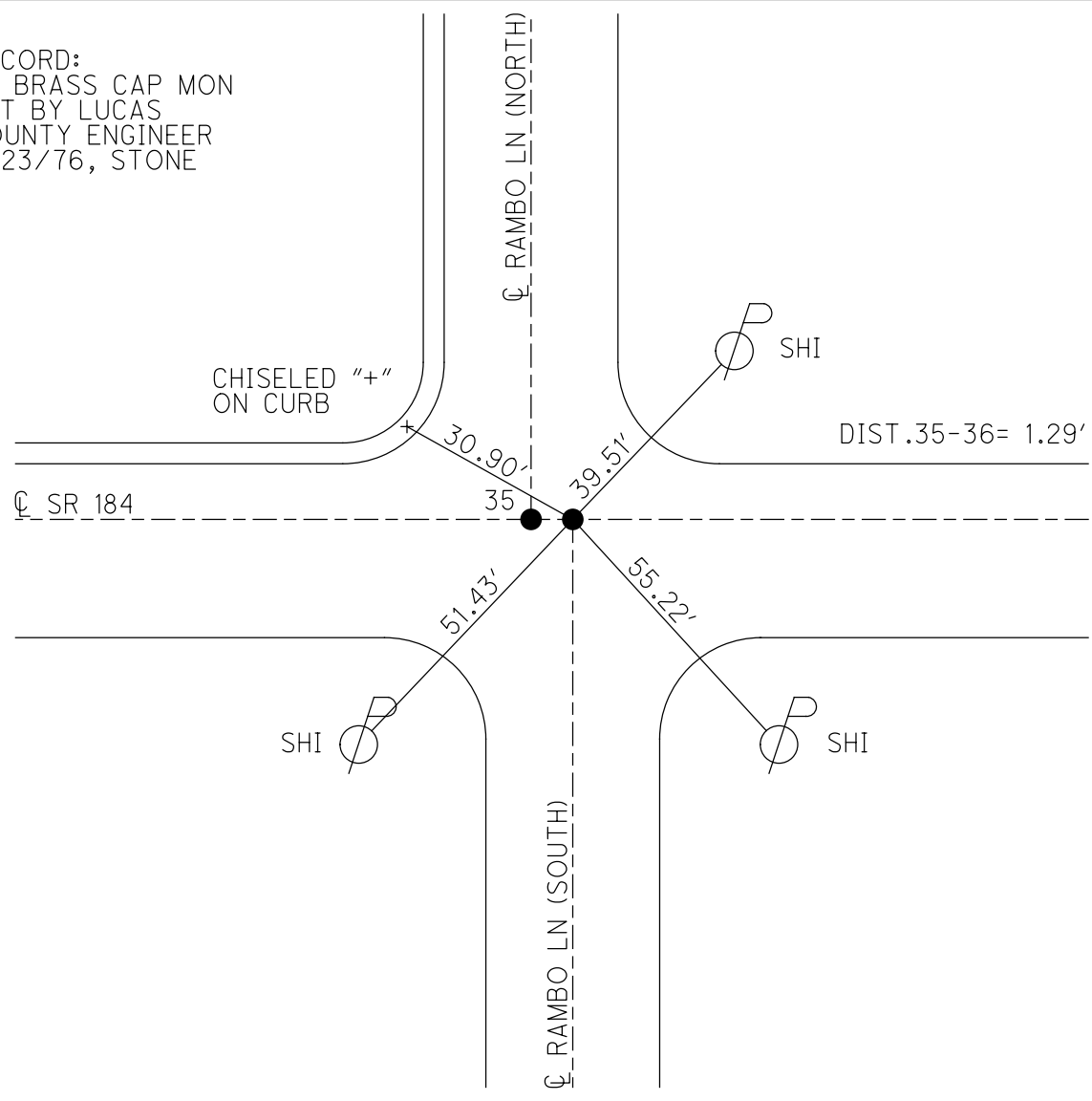
PERSONNEL _____ REFERENCE NO. 36 SHEET 18 OF 58
 NOTES STONE DATE 2/23/76 ROUTE SR 184
 H.C. MICHALAK WEATHER COOL COUNTY LUCAS
 R.C. CURTIS TEMP. 28° TOWNSHIP CITY OF TOLEDO
 DWG BY NIESE PID _____ SECTION 7
 T 9 S R 7 E

TYPE MONUMENT BRASS CAP
 ON SURFACE - ~~BELOW~~ ON
 OFFSET ☐ PAVEMENT _____ LT : RT
16.5' TO LT EDGE PAVEMENT
 STATION: 172+66



HORIZ.DATUM: _____ GEOID: _____
 GRID: NORTHING: _____ EASTING: _____

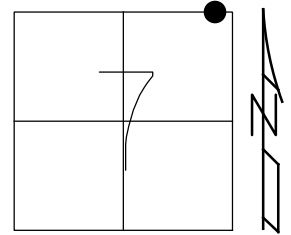
RECORD:
 FD BRASS CAP MON
 SET BY LUCAS
 COUNTY ENGINEER
 2/23/76, STONE



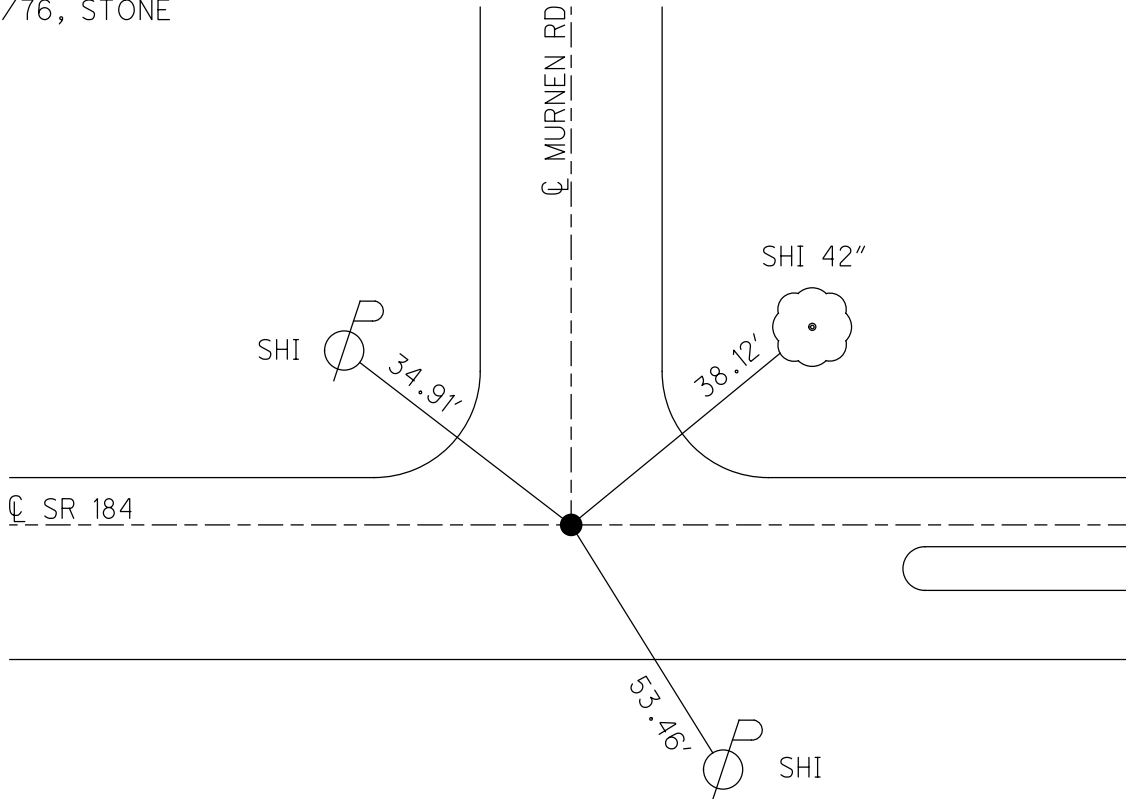
O.D.O.T. DISTRICT 2 SURVEY OFFICE (USE ONLY)

PERSONNEL _____ REFERENCE NO. 37 SHEET 19 OF 58
 NOTES STONE DATE 2/23/76 ROUTE SR 184
 H.C. MICHALAK WEATHER COOL COUNTY LUCAS
 R.C. CURTIS TEMP. 30° TOWNSHIP CITY OF TOLEDO
 SECTION 7
 DWG BY NIESE PID _____ T 9 S R 7 E

TYPE MONUMENT BRASS CAP
 ON SURFACE - ~~BELOW~~ ON
 OFFSET ☉ PAVEMENT ON LT : RT
16.5' TO LT EDGE PAVEMENT
 STATION: 175+82
 HORZ.DATUM: _____ GEOID: _____
 GRID: NORTHING: _____ EASTING: _____



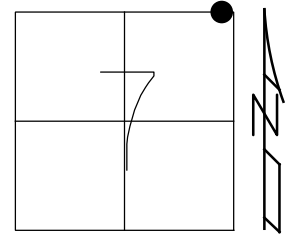
RECORD:
 FD BRASS CAP MON
 SET BY LUCAS
 COUNTY ENGINEER
 2/23/76, STONE



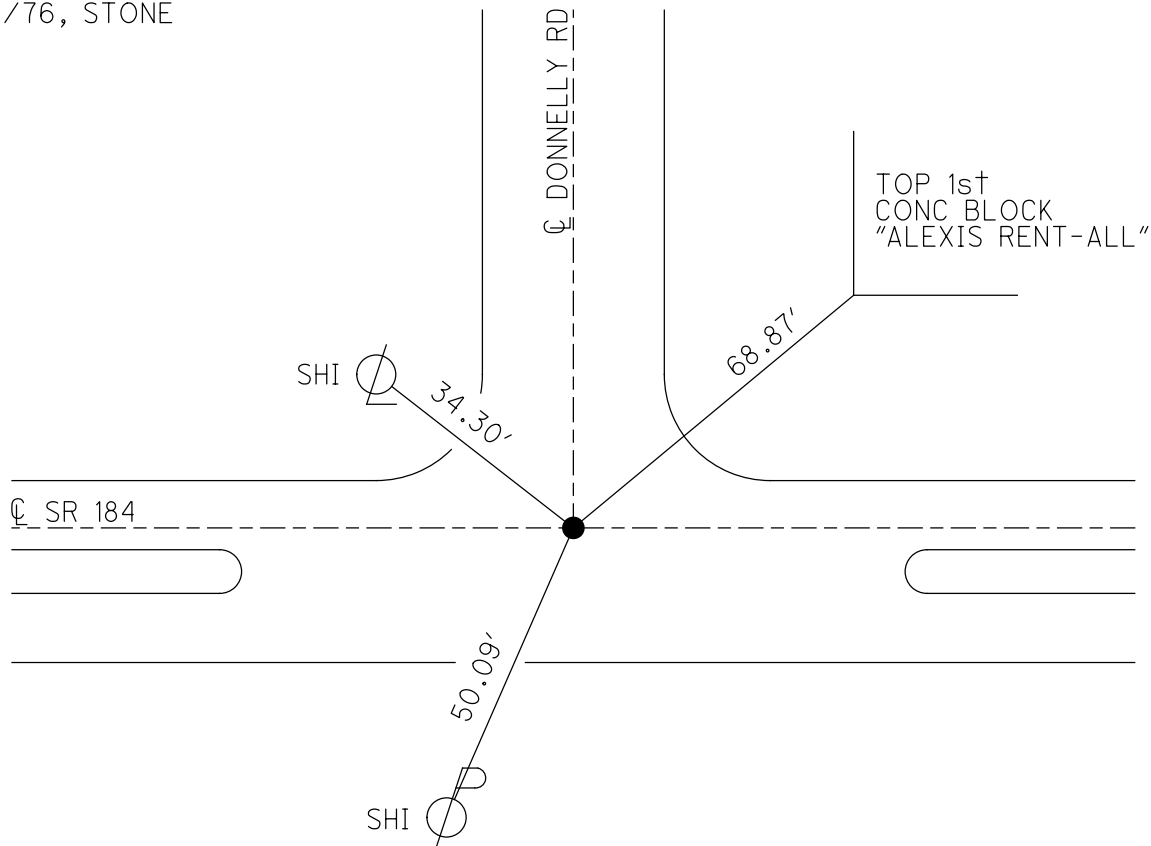
O.D.O.T. DISTRICT 2 SURVEY OFFICE (USE ONLY)

PERSONNEL _____ REFERENCE NO. 38 SHEET 20 OF 58
 NOTES STONE DATE 2/23/76 ROUTE SR 184
 H.C. MICHALAK WEATHER COOL COUNTY LUCAS
 R.C. CURTIS TEMP. 30° TOWNSHIP CITY OF TOLEDO
 DWG BY NIESE PID _____ SECTION 7
 T 9 S R 7 E

TYPE MONUMENT BRASS CAP
 ON SURFACE - ~~BELOW~~ ON
 OFFSET Q PAVEMENT ON LT : RT
16.6' TO LT EDGE PAVEMENT
 STATION: 178+99
 HORZ.DATUM: _____ GEOID: _____
 GRID: NORTHING: _____ EASTING: _____



RECORD:
 FD BRASS CAP MON
 SET BY LUCAS
 COUNTY ENGINEER
 2/23/76, STONE



O.D.O.T. DISTRICT 2 SURVEY OFFICE (USE ONLY)

PERSONNEL _____

REFERENCE NO. 39

SHEET 21 OF 58

NOTES CITY

DATE 1/10/90

ROUTE SR 184

H.C. OF

WEATHER _____

COUNTY LUCAS

R.C. TOLEDO

TEMP. _____

TOWNSHIP CITY OF TOLEDO

DWG BY NIESE PID _____

SECTION 8

T 9 S R 7 E

TYPE MONUMENT MONBOX W/ IPIN

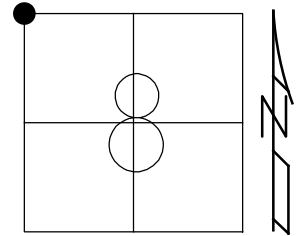
ON SURFACE - ~~BELOW~~ ON

OFFSET $\text{\textcircled{C}}$ PAVEMENT ON _____ LT : RT
TO _____ EDGE PAVEMENT

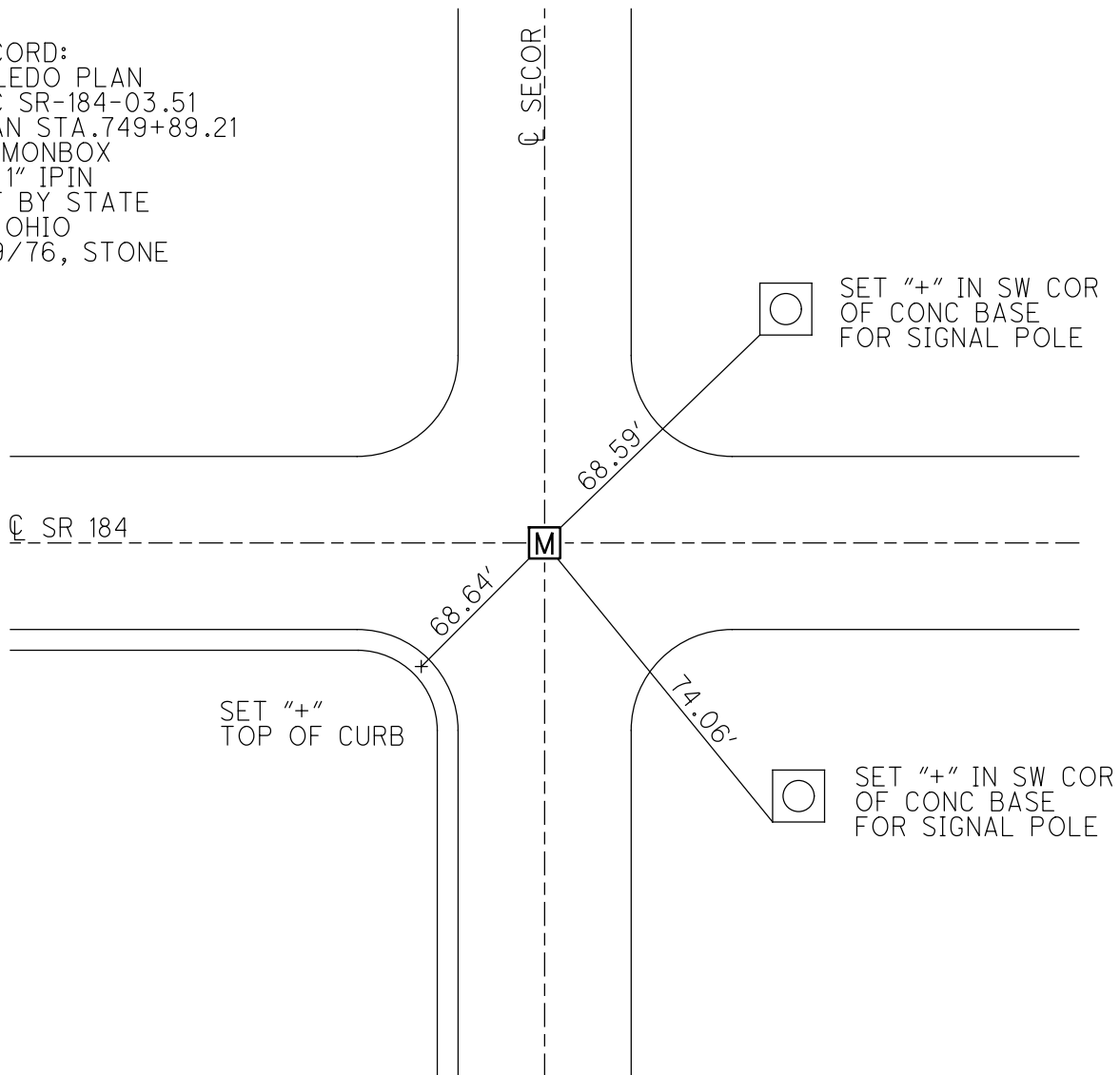
STATION: 185+32.8

HORIZ.DATUM: _____ GEOID: _____

GRID: NORTHING: _____ EASTING: _____



RECORD:
 TOLEDO PLAN
 LUC SR-184-03.51
 PLAN STA. 749+89.21
 FD MONBOX
 W/ 1" IPIN
 SET BY STATE
 OF OHIO
 3/9/76, STONE



O.D.O.T. DISTRICT 2 SURVEY OFFICE (USE ONLY)

PERSONNEL

REFERENCE NO. 40

SHEET 22 OF 58

NOTES STONE

DATE 3/9/76

ROUTE SR 184

H.C. MICHALAK

WEATHER CLEAR

COUNTY LUCAS

R.C. CURTIS

TEMP. 38°

TOWNSHIP CITY OF TOLEDO

SECTION 8

DWG BY NIESE PID _____

T 9 S R 7 E

TYPE MONUMENT P.K. NAIL

ON SURFACE - ~~BELOW~~ ON

OFFSET ☉ PAVEMENT ON _____ LT : RT

_____ TO _____ EDGE PAVEMENT

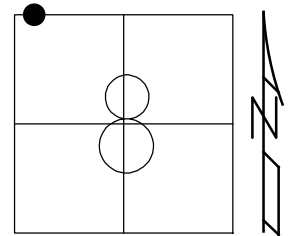
STATION: 189+55.2

HORZ. DATUM: _____

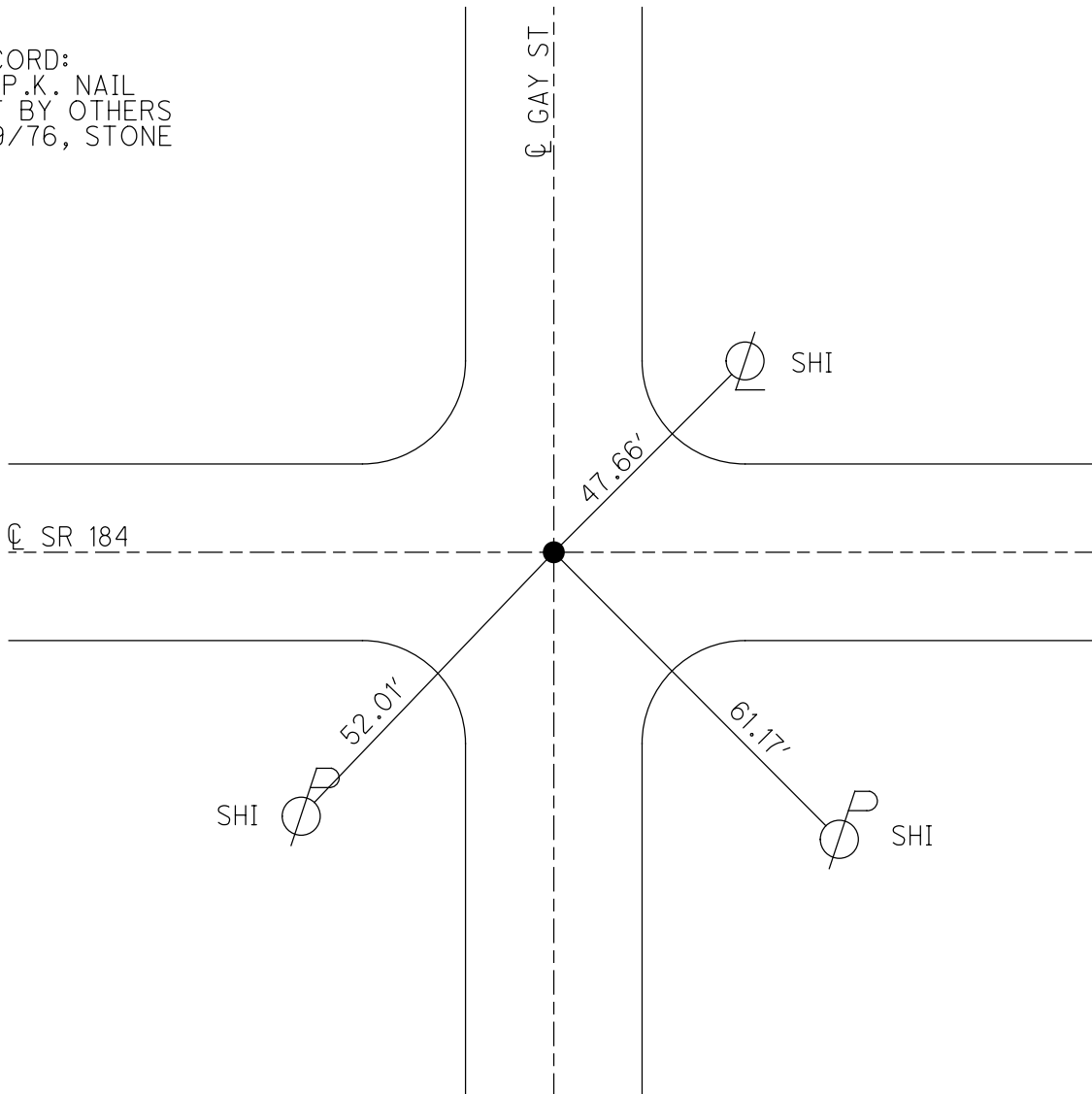
GEOID: _____

GRID: NORTHING: _____

EASTING: _____



RECORD:
FD P.K. NAIL
SET BY OTHERS
3/9/76, STONE



O.D.O.T. DISTRICT 2 SURVEY OFFICE (USE ONLY)

PERSONNEL

REFERENCE NO. 41

SHEET 23 OF 58

NOTES STONE
 H.C. MICHALAK
 R.C. CURTIS
NEUSER

DATE 5/12/76
 WEATHER CLEAR
 TEMP. 52°

ROUTE SR 184
 COUNTY LUCAS
 TOWNSHIP CITY OF TOLEDO
 SECTION 8
 T 9 S R 7 E

DWG BY NIESE PID _____

TYPE MONUMENT MONBOX W/ IPIN

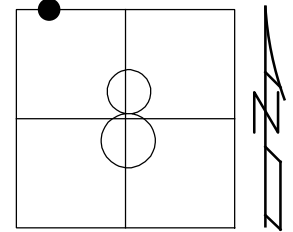
ON SURFACE - ~~BELOW~~ ON

OFFSET C PAVEMENT ON _____ LT : RT
 _____ TO _____ EDGE PAVEMENT

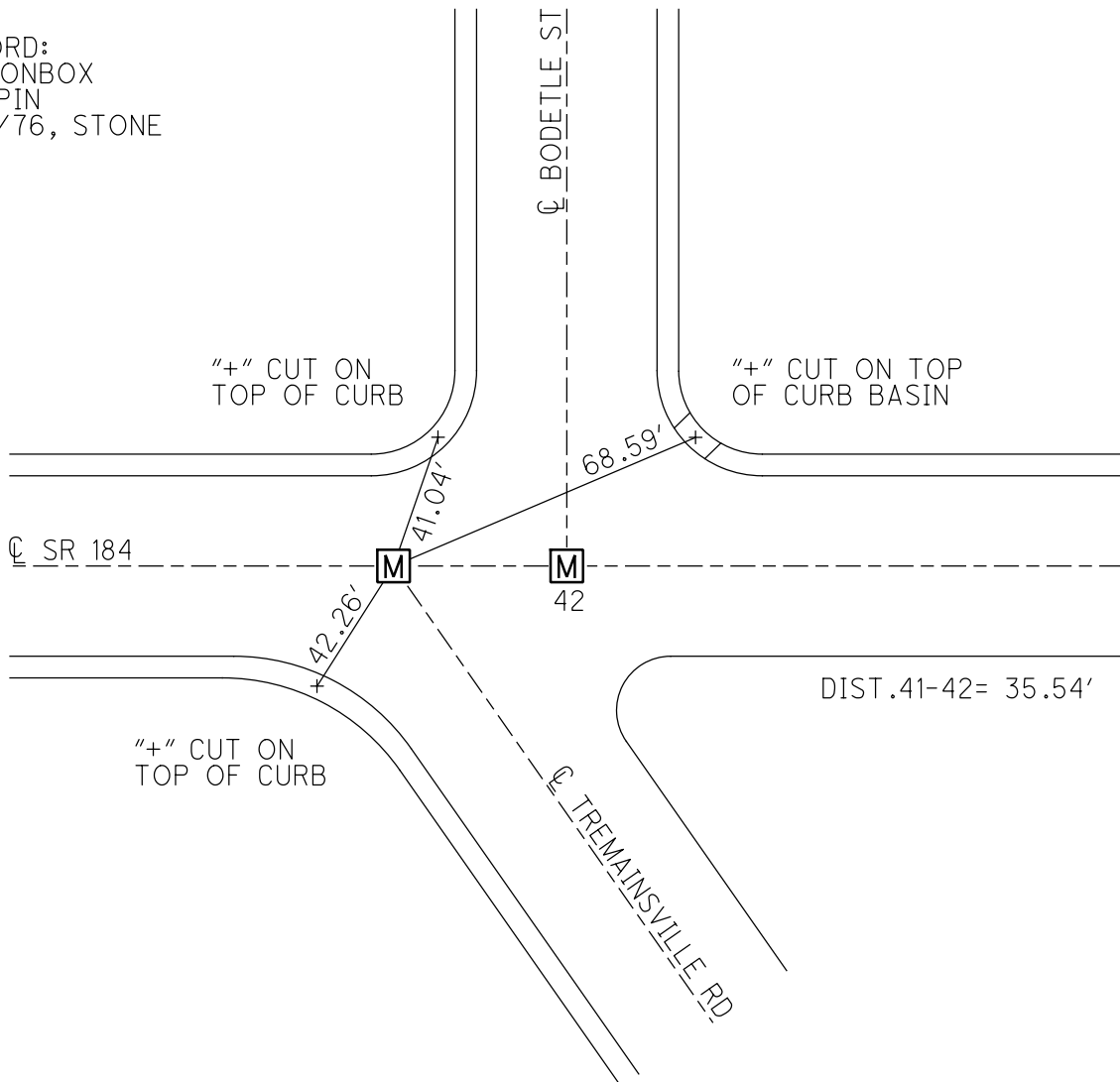
STATION: 193+25

HORZ. DATUM: _____ GEOID: _____

GRID: NORTHING: _____ EASTING: _____



RECORD:
 FD MONBOX
 W/ IPIN
 5/12/76, STONE



O.D.O.T. DISTRICT 2 SURVEY OFFICE (USE ONLY)

PERSONNEL

REFERENCE NO. 42

SHEET 24 OF 58

NOTES STONE DATE 5/12/76
 H.C. MICHALAK WEATHER CLEAR
 R.C. CURTIS TEMP. 52°
NEUSER

ROUTE SR 184
 COUNTY LUCAS
 TOWNSHIP CITY OF TOLEDO
 SECTION 8
 T 9 S R 7 E

DWG BY NIESE PID _____

TYPE MONUMENT MONBOX W/ IPIN

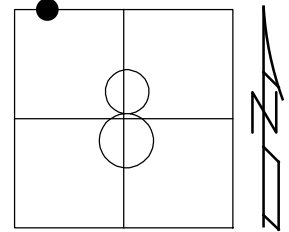
ON SURFACE - ~~BELOW~~ ON

OFFSET Q PAVEMENT ON LT : RT
 _____ TO _____ EDGE PAVEMENT

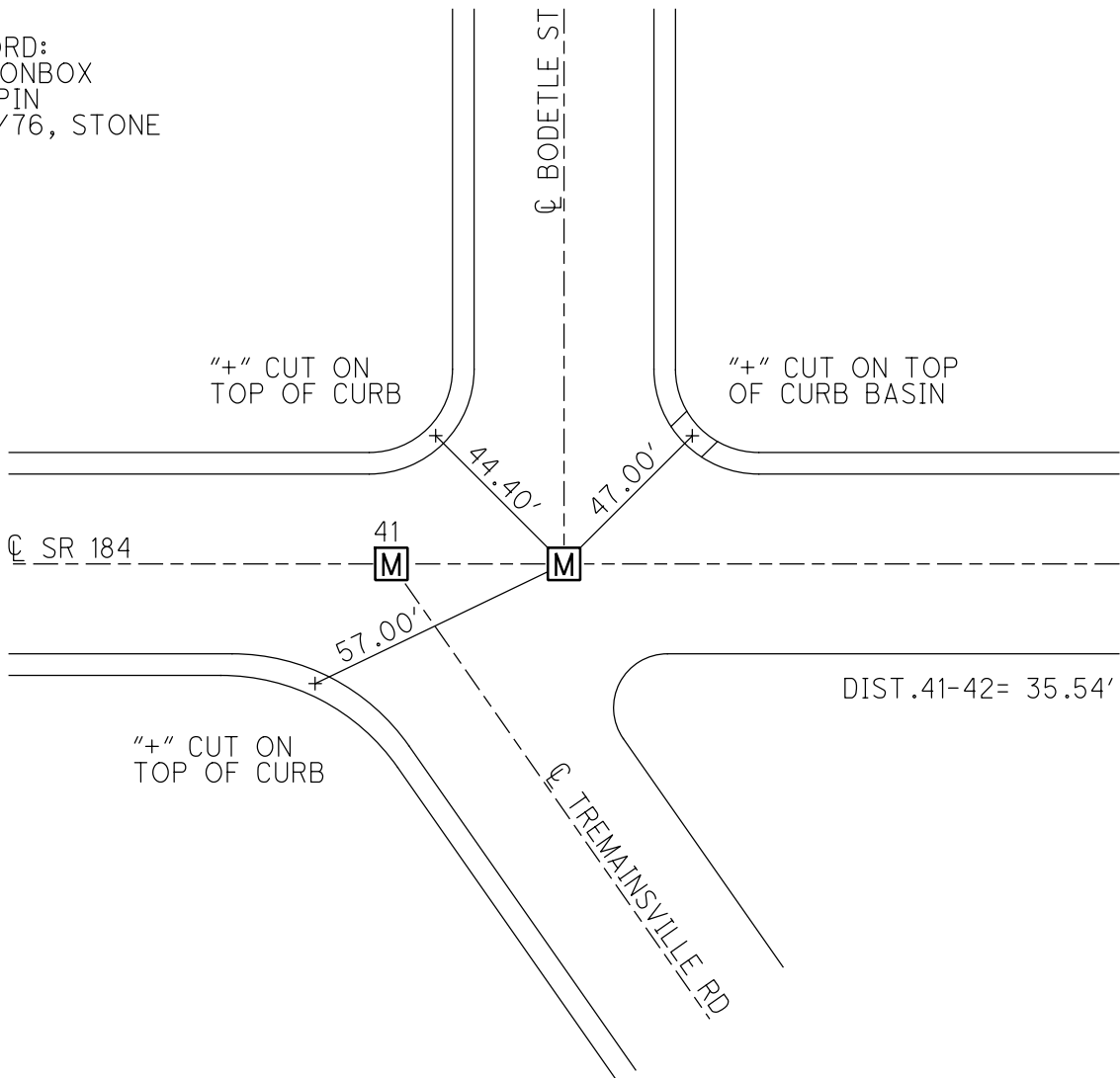
STATION: 193+77

HORZ.DATUM: _____ GEOID: _____

GRID: NORTHING: _____ EASTING: _____



RECORD:
 FD MONBOX
 W/ IPIN
 5/12/76, STONE



O.D.O.T. DISTRICT 2 SURVEY OFFICE (USE ONLY)

PERSONNEL

REFERENCE NO. 43

SHEET 25 OF 58

NOTES STONE DATE 5/12/76
 H.C. MICHALAK WEATHER CLEAR
 R.C. CURTIS TEMP. 52°
NEUSER/GRANATA

ROUTE SR 184
 COUNTY LUCAS
 TOWNSHIP CITY OF TOLEDO
 SECTION 8
 T 9 S R 7 E

DWG BY NIESE PID _____

TYPE MONUMENT P.K. NAIL

ON SURFACE - ~~BELOW~~ ON

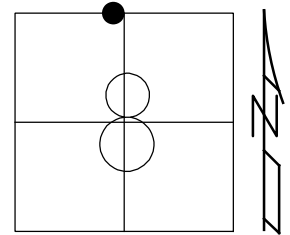
OFFSET ϕ PAVEMENT ON _____ LT : RT

_____ TO _____ EDGE PAVEMENT

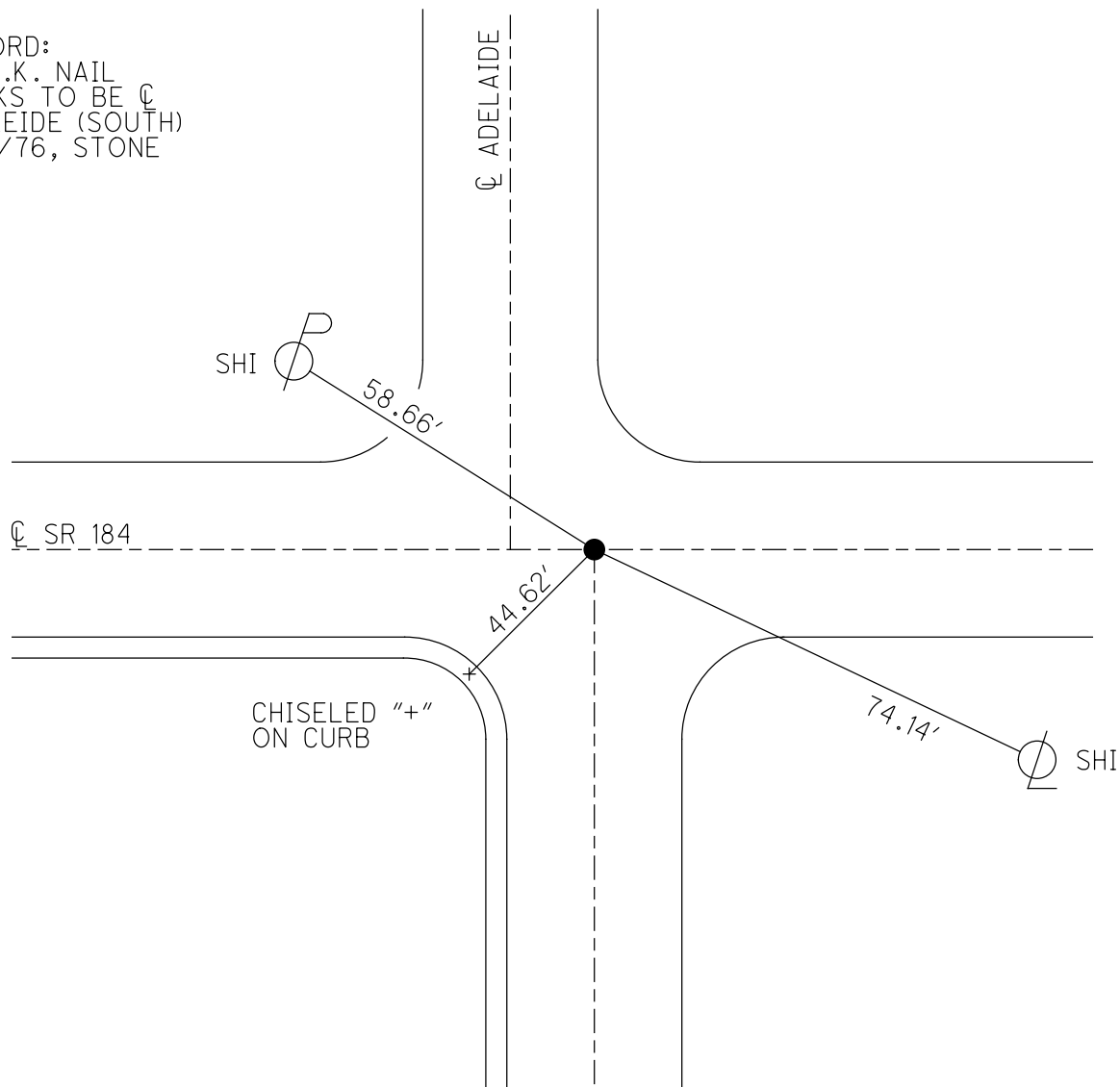
STATION: 209+62

HORIZ.DATUM: _____ GEOID: _____

GRID: NORTHING: _____ EASTING: _____



RECORD:
 FD P.K. NAIL
 LOOKS TO BE ϕ
 ADELAIDE (SOUTH)
 5/12/76, STONE



O.D.O.T. DISTRICT 2 SURVEY OFFICE (USE ONLY)

PERSONNEL _____

REFERENCE NO. 44

SHEET 26 OF 58

NOTES CITY

DATE 1/13/92

ROUTE SR 184

H.C. OF

WEATHER _____

COUNTY LUCAS

R.C. TOLEDO

TEMP. _____

TOWNSHIP CITY OF TOLEDO

SECTION 8

DWG BY NIESE

PID _____

T 9 S R 7 E

TYPE MONUMENT MONBOX W/ IPIN

ON SURFACE - ~~BELOW~~ ON

OFFSET Q PAVEMENT ON LT : RT

_____ TO _____ EDGE PAVEMENT

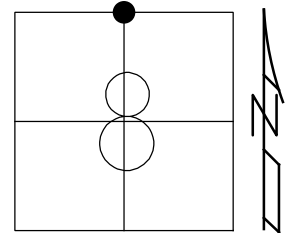
STATION: 211+66.54

HORZ. DATUM: _____

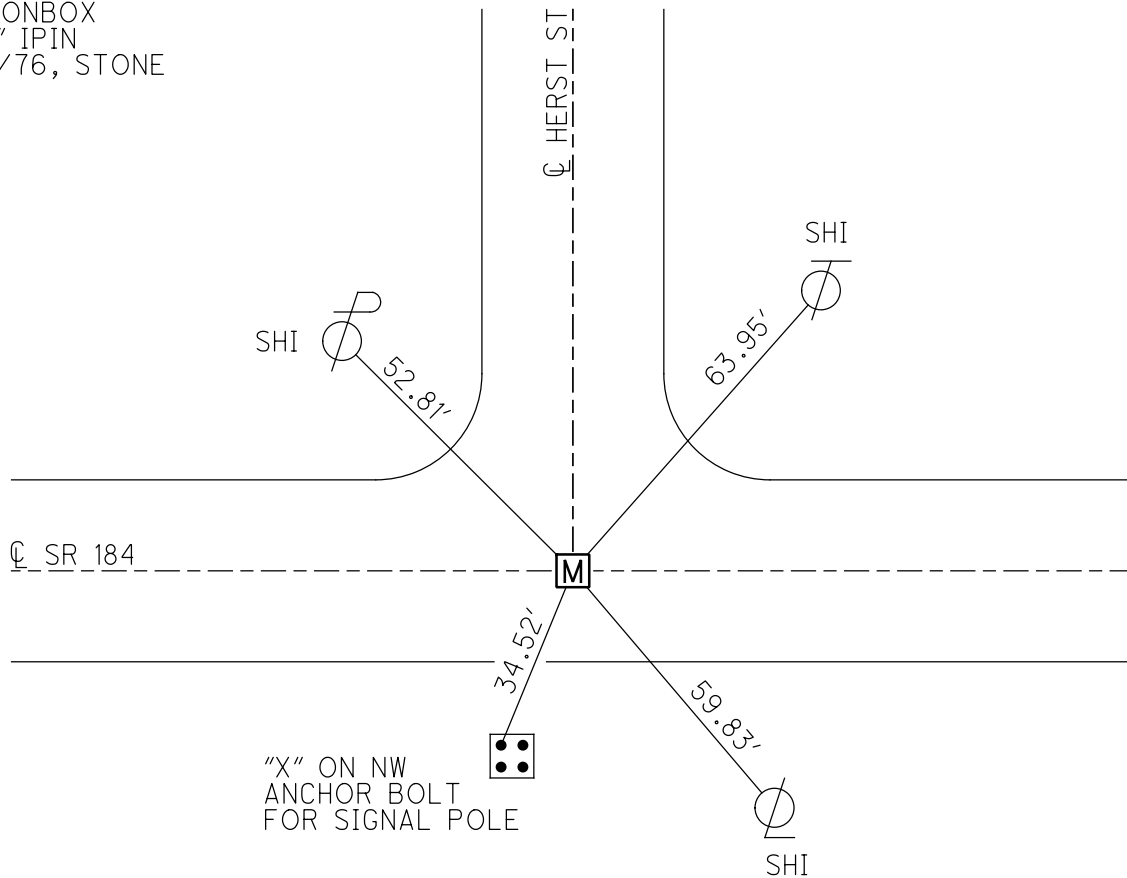
GEOID: _____

GRID: NORTHING: _____

EASTING: _____



RECORD:
 TOLEDO PLAN
 LUC-SR 184-03.51
 PLAN STA 776+22.95
 FD MONBOX
 W/ 1" IPIN
 5/12/76, STONE



O.D.O.T. DISTRICT 2 SURVEY OFFICE (USE ONLY)

PERSONNEL _____

REFERENCE NO. 45

SHEET 27 OF 58

NOTES STONE DATE 5/12/76

ROUTE SR 184

H.C. MICHALAK WEATHER CLEAR

COUNTY LUCAS

R.C. CURTIS TEMP. 52°
NEUSER/GRANATA

TOWNSHIP CITY OF TOLEDO

DWG BY NIESE PID _____

SECTION 8

T 9 S R 7 E

TYPE MONUMENT P.K. NAIL

ON SURFACE - ~~BELOW~~ ON

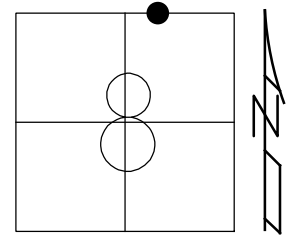
OFFSET ϕ PAVEMENT ON _____ LT : RT

27.0' TO RT EDGE CURB

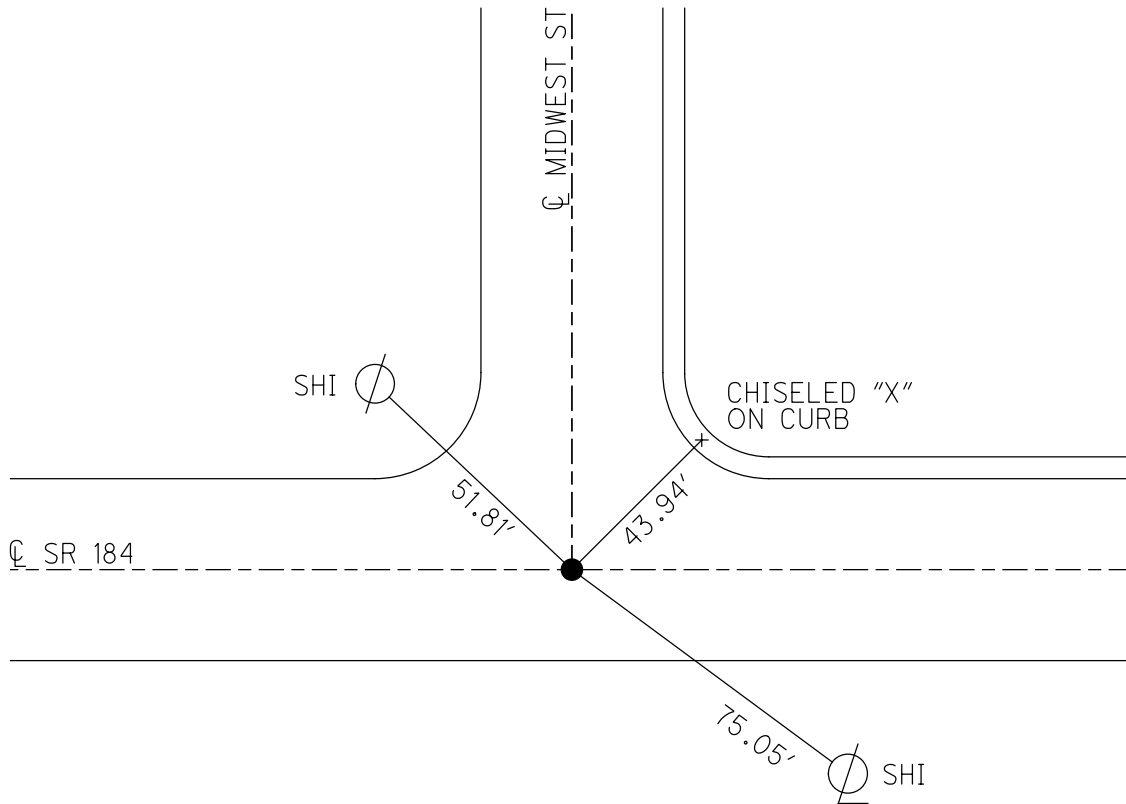
STATION: 219+65

HORIZ.DATUM: _____ GEOID: _____

GRID: NORTHING: _____ EASTING: _____



RECORD:
FD P.K. NAIL
SET BY OTHERS
5/12/76, STONE



O.D.O.T. DISTRICT 2 SURVEY OFFICE (USE ONLY)

PERSONNEL _____

REFERENCE NO. 46

SHEET 28 OF 58

NOTES CITY _____ DATE 1/13/92

H.C. OF _____ WEATHER _____

R.C. TOLEDO _____ TEMP. _____

ROUTE _____ SR 184

COUNTY _____ LUCAS

TOWNSHIP CITY OF TOLEDO

SECTION 8

DWG BY NIESE PID _____

T 9 S R 7 E

TYPE MONUMENT MONBOX

ON SURFACE - ~~BELOW~~ ON _____

OFFSET \odot PAVEMENT ON _____ LT : RT

_____ TO _____ EDGE PAVEMENT

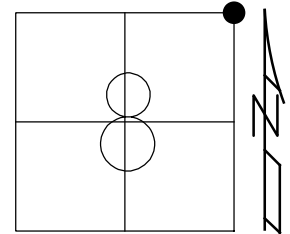
STATION: 237+15.14

HORIZ.DATUM: _____

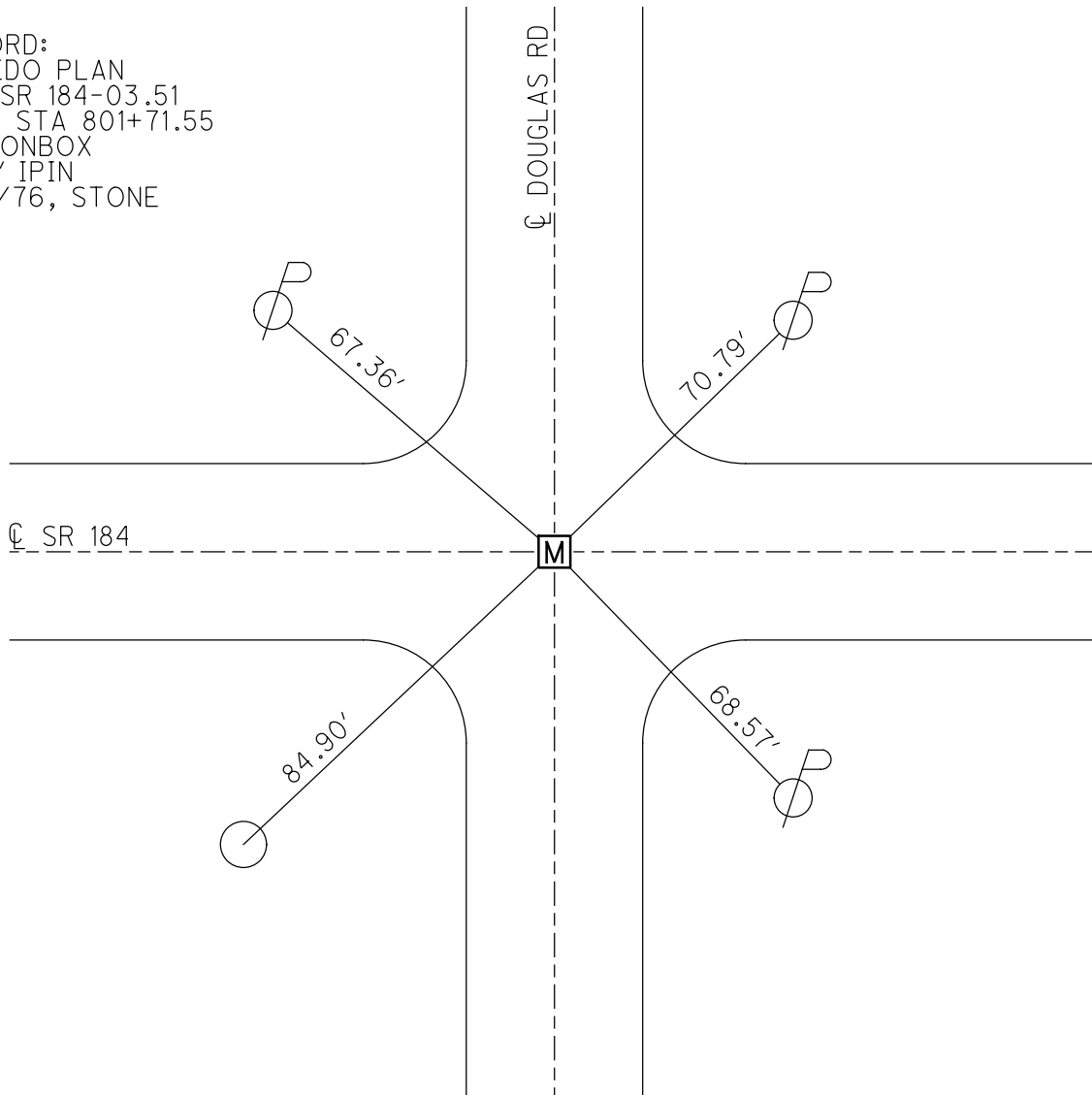
GEOID: _____

GRID: NORTHING: _____

EASTING: _____



RECORD:
TOLEDO PLAN
LUC-SR 184-03.51
PLAN STA 801+71.55
FD MONBOX
W/ 1" IPIN
5/12/76, STONE



O.D.O.T. DISTRICT 2 SURVEY OFFICE (USE ONLY)

PERSONNEL

REFERENCE NO. 47

SHEET 29 OF 58

NOTES STONE DATE 5/12/76
H.C. MICHALAK WEATHER CLEAR
R.C. CURTIS TEMP. 53°
NEUSER/GRANANTA

ROUTE SR 184
COUNTY LUCAS
TOWNSHIP CITY OF TOLEDO
SECTION 9
T 9 S R 9 E

DWG BY _____ PID _____

TYPE MONUMENT P.K. NAIL

ON SURFACE - ~~BELOW~~ ON

OFFSET ☉ PAVEMENT ON _____ LT : RT

27.1' TO RT EDGE CURB

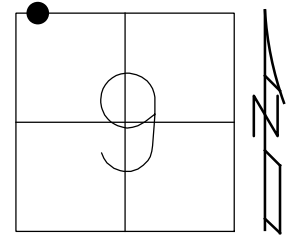
STATION: 242+88

HORIZ.DATUM: _____

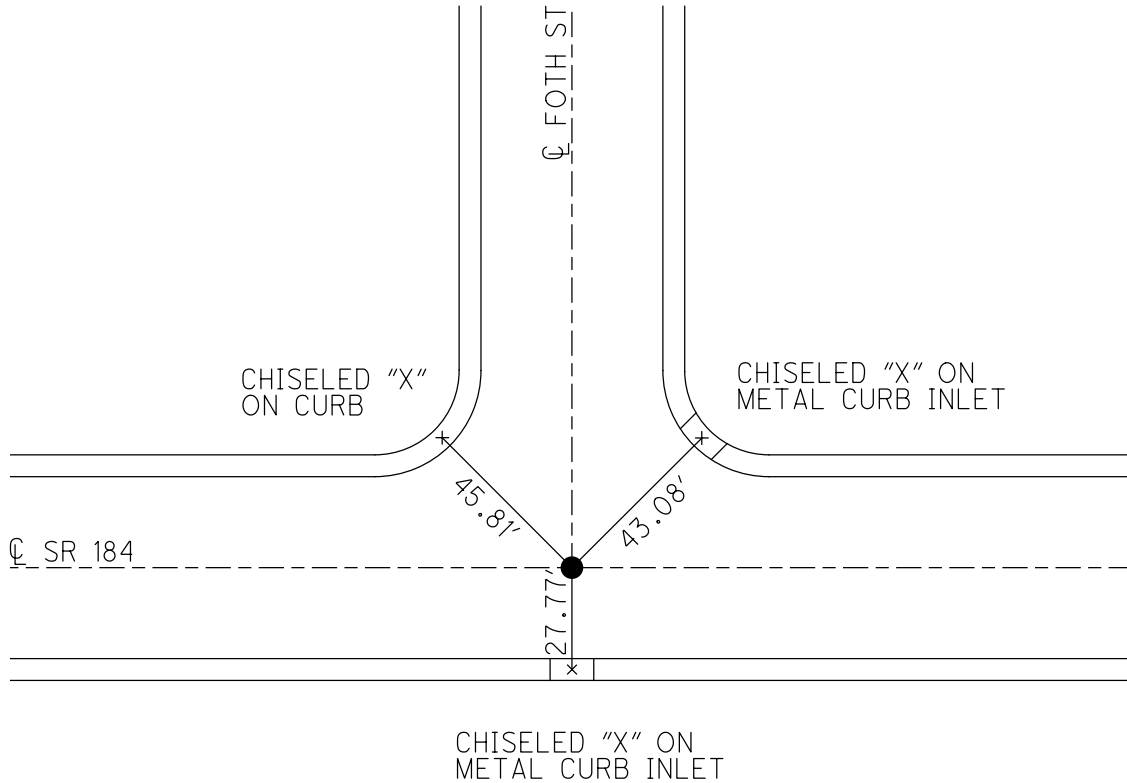
GEOID: _____

GRID: NORTHING: _____

EASTING: _____



RECORD:
FD P.K. NAIL
SET BY OTHERS
5/12/76, STONE



O.D.O.T. DISTRICT 2 SURVEY OFFICE (USE ONLY)

PERSONNEL _____

REFERENCE NO. 48

SHEET 30 OF 58

NOTES STONE DATE 5/13/76
 H.C. MICHALAK WEATHER FAIR
 R.C. CURTIS TEMP. 70°
NEUSER/GRANATA

ROUTE SR 184
 COUNTY LUCAS
 TOWNSHIP CITY OF TOLEDO
 SECTION 9
 T 9 S R 7 E

DWG BY NIESE PID _____

TYPE MONUMENT R.R. SPIKE

ON SURFACE - ~~BELOW~~ ON

OFFSET ϕ PAVEMENT ON _____ LT : RT

27.0' TO RT EDGE PAVEMENT

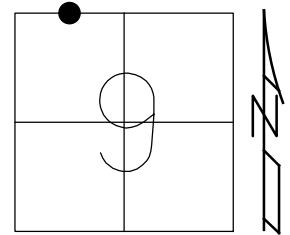
STATION: 251+33

HORZ. DATUM: _____

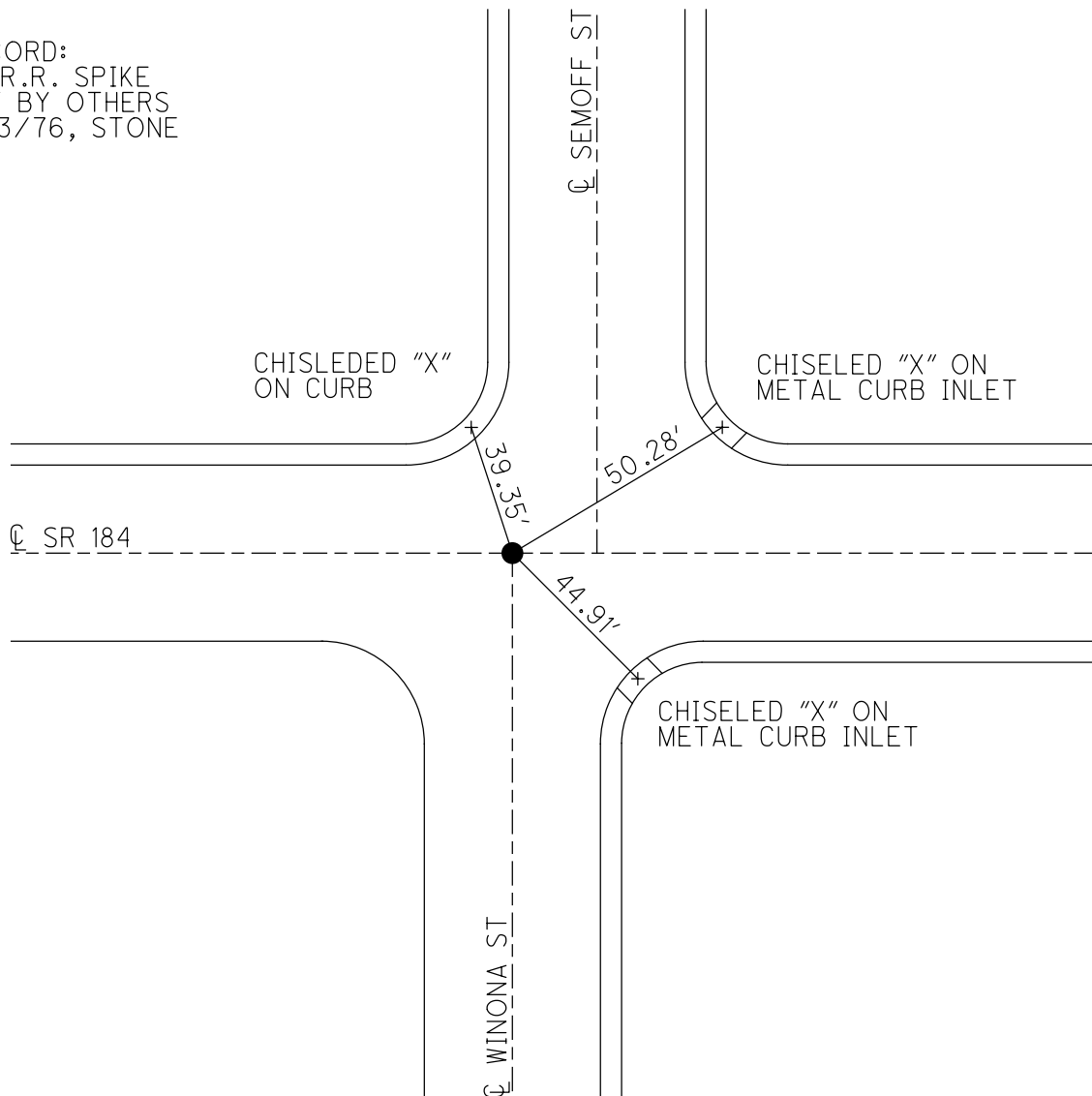
GEOID: _____

GRID: NORTHING: _____

EASTING: _____



RECORD:
 FD R.R. SPIKE
 SET BY OTHERS
 5/13/76, STONE



O.D.O.T. DISTRICT 2 SURVEY OFFICE (USE ONLY)

PERSONNEL

REFERENCE NO. 49

SHEET 31 OF 58

NOTES STONE DATE 5/13/76
 H.C. MICHALAK WEATHER FAIR
 R.C. CURTIS TEMP. 70°
NEUSER/GRANATA

ROUTE SR 184
 COUNTY LUCAS
 TOWNSHIP CITY OF TOLEDO
 SECTION 9
 T 9 S R 7 E

DWG BY NIESE PID _____

TYPE MONUMENT P.K. NAIL

ON SURFACE - ~~BELOW~~ ON

OFFSET \odot PAVEMENT ON _____ LT : RT

27.0' TO LT EDGE PAVEMENT

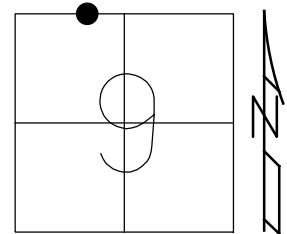
STATION: 255+55

HORZ.DATUM: _____

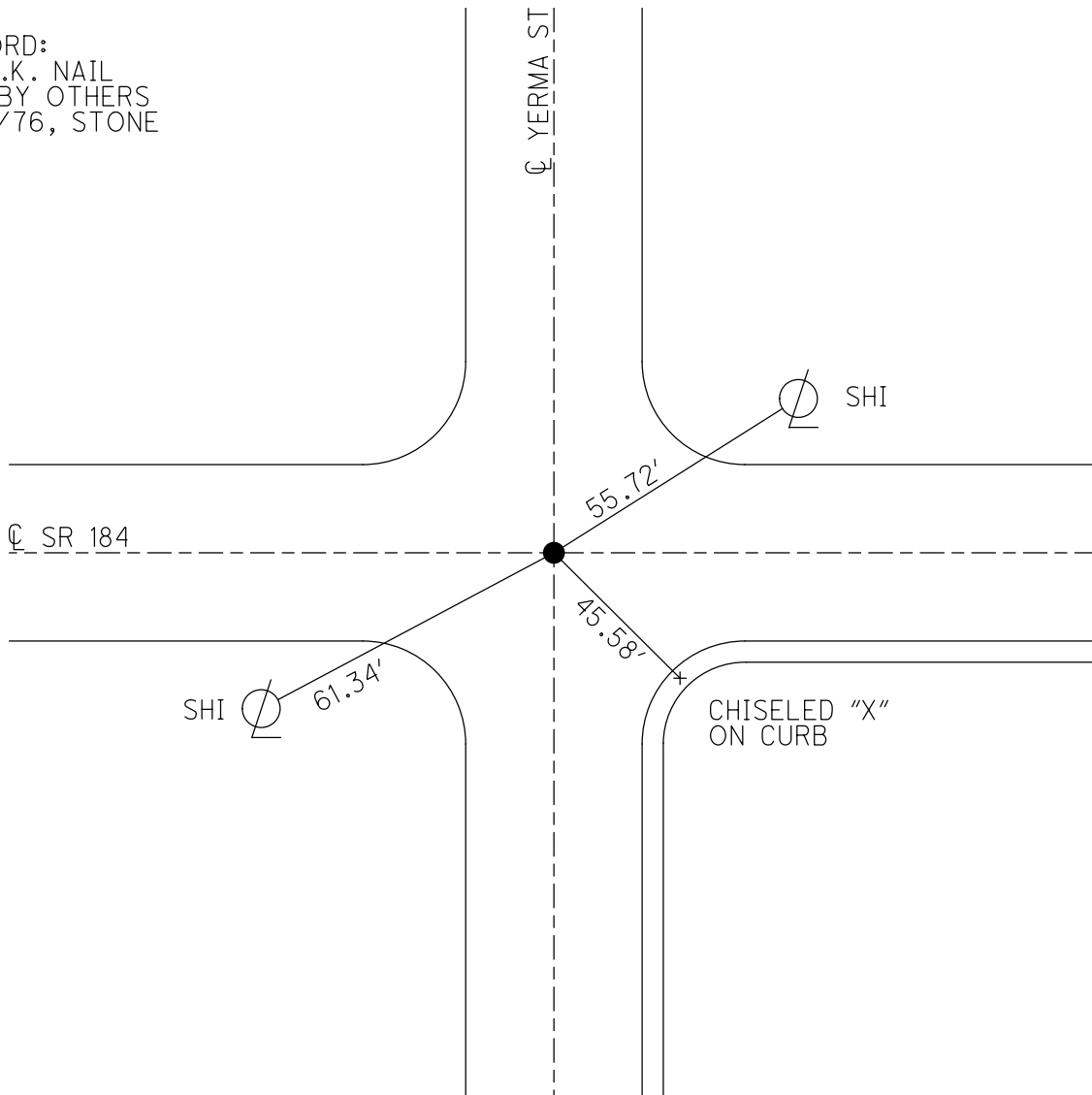
GEOID: _____

GRID: NORTHING: _____

EASTING: _____



RECORD:
 FD P.K. NAIL
 SET BY OTHERS
 5/13/76, STONE



O.D.O.T. DISTRICT 2 SURVEY OFFICE (USE ONLY)

PERSONNEL _____

REFERENCE NO. 49 A

SHEET 32 OF 58

NOTES CITY _____

DATE 1/13/92

ROUTE SR 184

H.C. OF _____

WEATHER _____

COUNTY LUCAS

R.C. TOLEDO

TEMP. _____

TOWNSHIP CITY OF TOLEDO

DWG BY NIESE

PID _____

SECTION 9

T 9 S R 7 E

TYPE MONUMENT MONBOX

ON SURFACE - ~~BELOW~~ ON _____

OFFSET $\text{\textcircled{C}}$ PAVEMENT ON _____ LT : RT

- TO - EDGE PAVEMENT

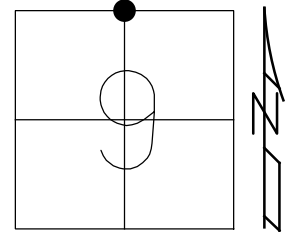
STATION: 263+97.38

HORZ. DATUM: _____

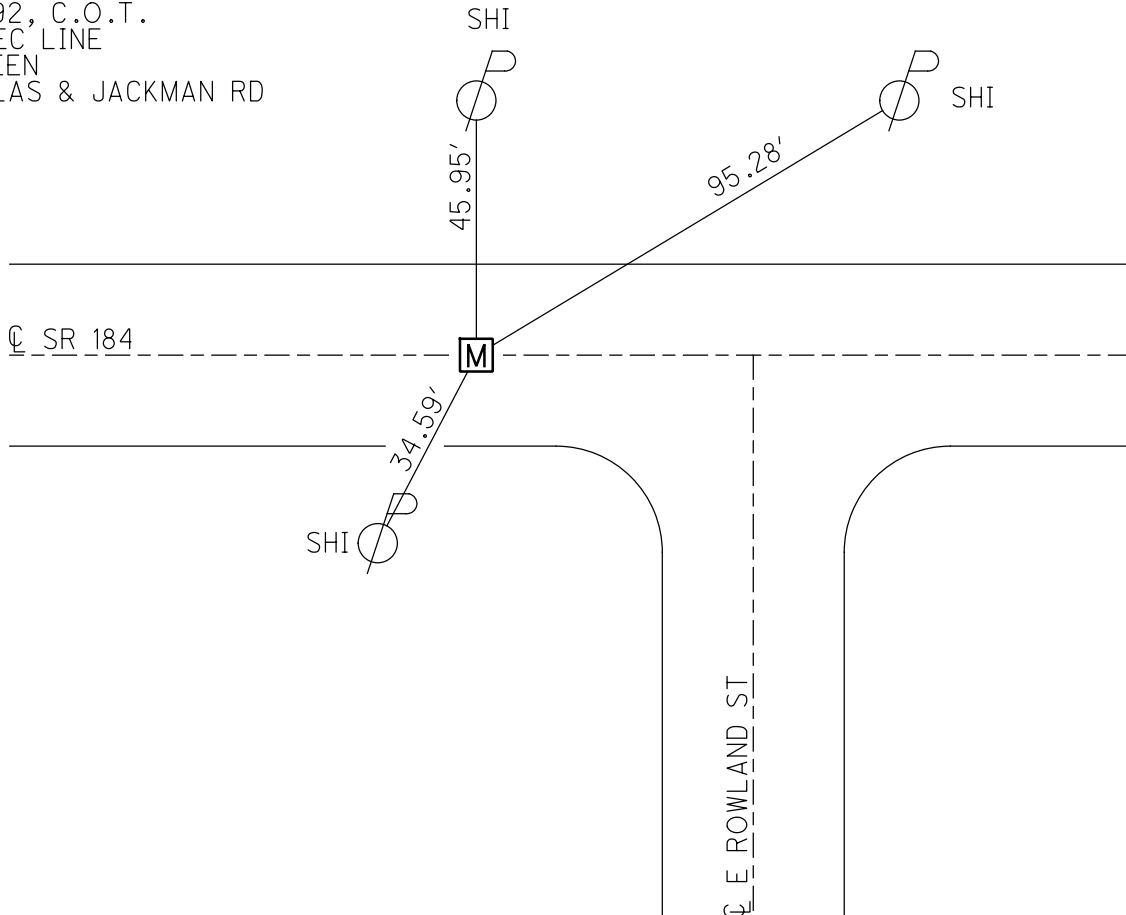
GEOID: _____

GRID: NORTHING: _____

EASTING: _____



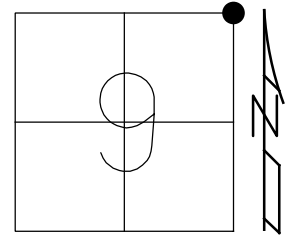
RECORD:
TOLEDO PLAN
LUC-SR 184-03.51
PLAN ST 828+53.79
FD MONBOX
1/13/92, C.O.T.
1/2 SEC LINE
BETWEEN
DOUGLAS & JACKMAN RD



O.D.O.T. DISTRICT 2 SURVEY OFFICE (USE ONLY)

PERSONNEL _____ REFERENCE NO. 50 SHEET 33 OF 58
 NOTES CITY DATE 1/13/92 ROUTE SR 184
 H.C. OF WEATHER _____ COUNTY LUCAS
 R.C. TOLEDO TEMP. _____ TOWNSHIP CITY OF TOLEDO
 SECTION 9
 DWG BY NIESE PID _____ T 9 S R 7 E

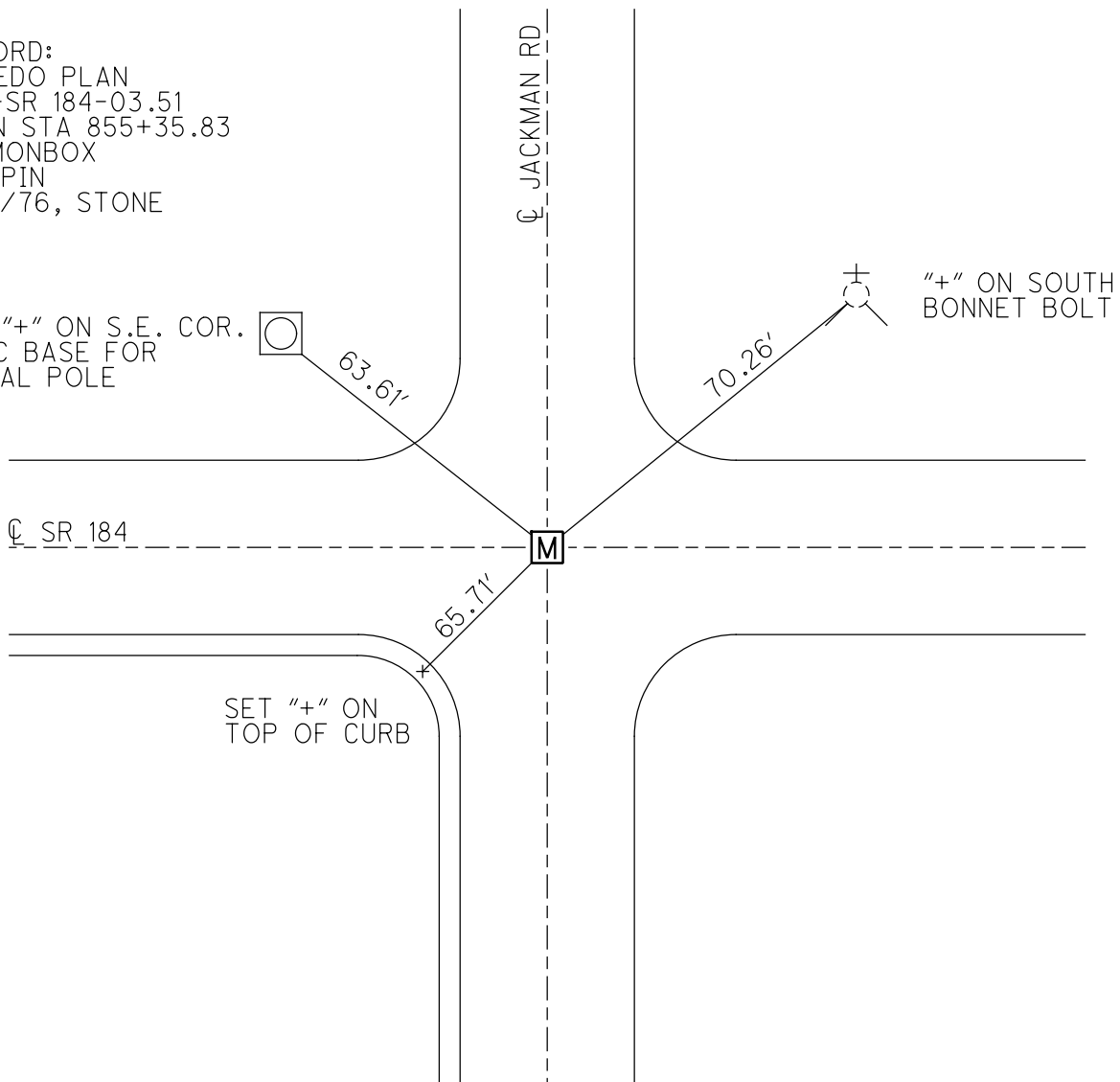
TYPE MONUMENT MONBOX
 ON SURFACE - ~~BELOW~~ ON
 OFFSET $\text{\textcircled{C}}$ PAVEMENT ON LT : RT
- TO - EDGE PAVEMENT
 STATION: 290+79.42



HORZ. DATUM: _____ GEOID: _____
 GRID: NORTHING: _____ EASTING: _____

RECORD:
 TOLEDO PLAN
 LUC-SR 184-03.51
 PLAN STA 855+35.83
 FD MONBOX
 W/ IPIN
 5/13/76, STONE

SET "+" ON S.E. COR.
 CONC BASE FOR
 SIGNAL POLE



SET "+" ON
 TOP OF CURB

O.D.O.T. DISTRICT 2 SURVEY OFFICE (USE ONLY)

PERSONNEL

REFERENCE NO. 51

SHEET 34 OF 58

NOTES STONE DATE 5/13/76
 H.C. MICHALAK WEATHER FAIR
 R.C. CURTIS TEMP. 71°
NEUSER/GRANATA

ROUTE SR 184
 COUNTY LUCAS
 TOWNSHIP CITY OF TOLEDO
 SECTION 10
 T 9 S R 7 E

DWG BY NIESE PID _____

TYPE MONUMENT MONBOX W/ IPIN

ON SURFACE - ~~BELOW~~ ON

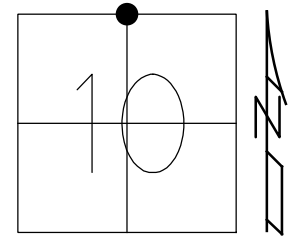
OFFSET \varnothing PAVEMENT ON _____ LT : RT

_____ TO _____ EDGE PAVEMENT

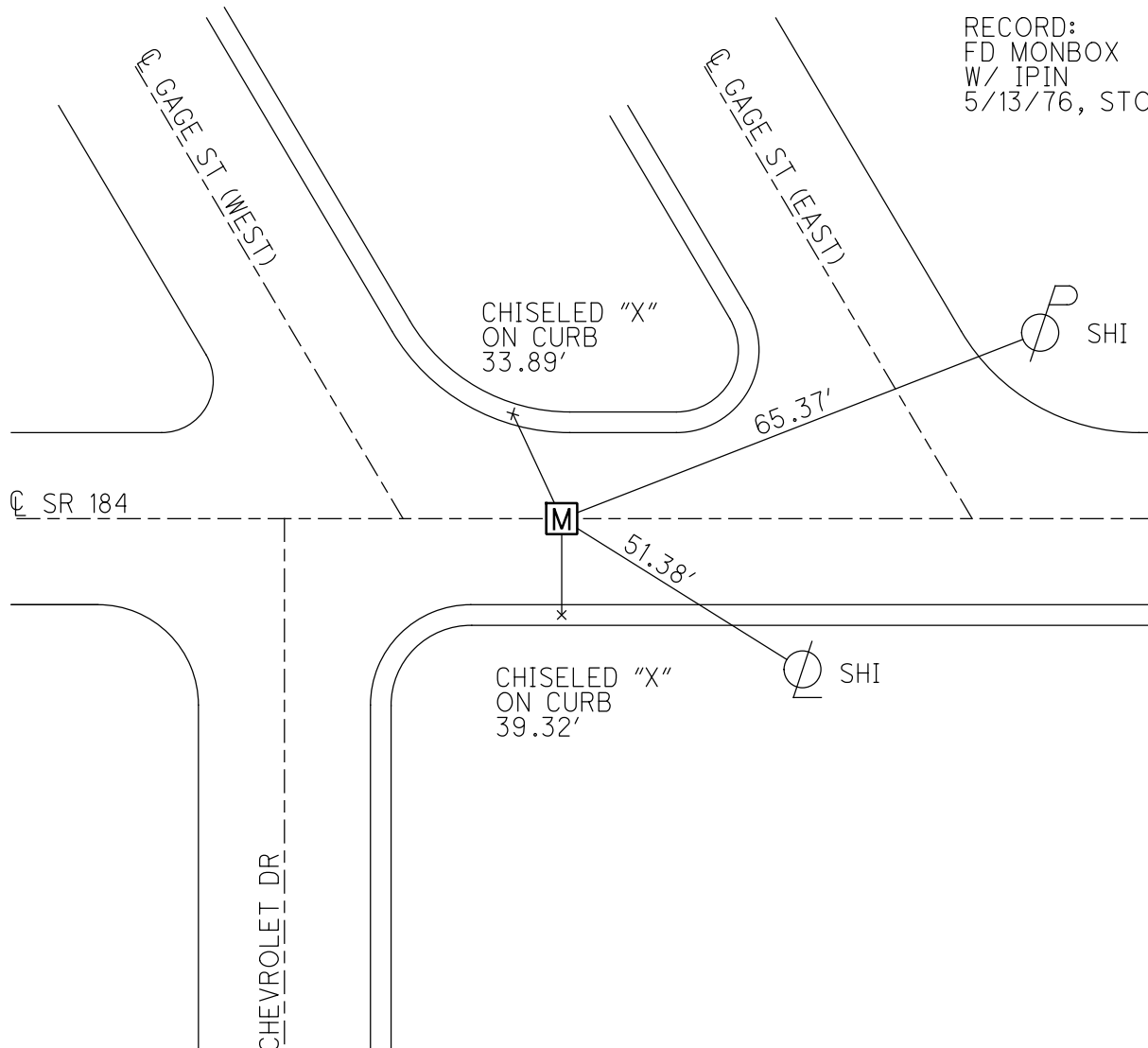
STATION: 316+80

HORZ.DATUM: _____ GEOID: _____

GRID: NORTHING: _____ EASTING: _____



RECORD:
 FD MONBOX
 W/ IPIN
 5/13/76, STONE



O.D.O.T. DISTRICT 2 SURVEY OFFICE (USE ONLY)

PERSONNEL

REFERENCE NO. 52

SHEET 35 OF 58

NOTES STONE DATE 9/2/76

ROUTE SR 184

H.C. MICHALAK WEATHER FAIR

COUNTY LUCAS

R.C. NEUSER TEMP. 69°

TOWNSHIP CITY OF TOLEDO

CURTIS/GRANATA

SECTION 10

DWG BY NIESE PID _____

T 9 S R 7 E

TYPE MONUMENT MONBOX W/ 1" IPIN

ON SURFACE - ~~BELOW~~ ON

OFFSET ☉ PAVEMENT ON LT : RT

27.0' TO RT EDGE PAVEMENT

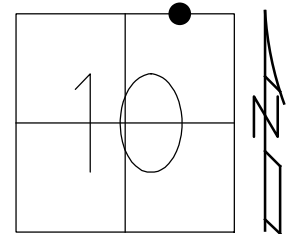
STATION: 329+47

HORZ.DATUM: _____

GEOID: _____

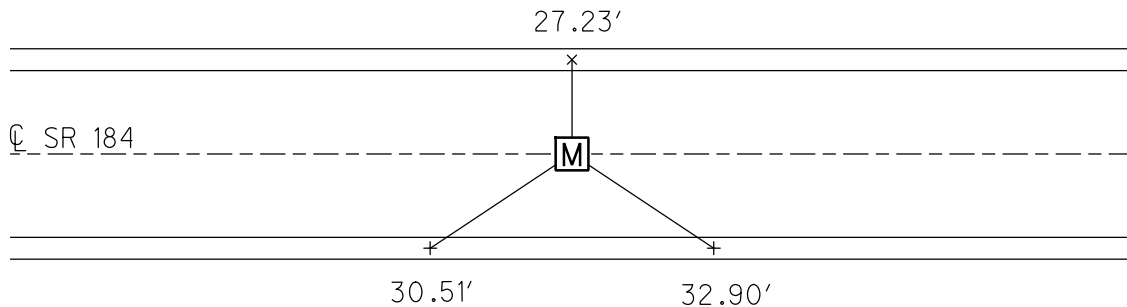
GRID: NORTHING: _____

EASTING: _____



RECORD:
 FD MONBOX
 W/ 1" IPIN
 1/4 MILE WEST
 OF LEWIS DR
 ON WEST R. OF ARBY'S
 9/2/76, STONE

CHISELED "X"s
 ON CURB



O.D.O.T. DISTRICT 2 SURVEY OFFICE (USE ONLY)

PERSONNEL _____

REFERENCE NO. 53

SHEET 36 OF 58

NOTES STONE DATE 9/2/76
 H.C. MICHALAK WEATHER FAIR
 R.C. NEUSER TEMP. 64°
CURTIS/GRANATA

ROUTE SR 184
 COUNTY LUCAS
 TOWNSHIP CITY OF TOLEDO
 SECTION 10
 T 9 S R 7 E

DWG BY NIESE PID _____

TYPE MONUMENT MONBOX W/ 1" IPIN

ON SURFACE - ~~BELOW~~ ON

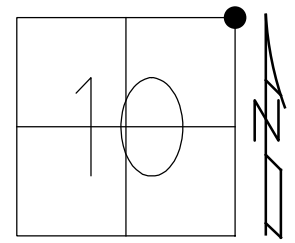
OFFSET ϕ PAVEMENT ON _____ LT : RT

_____ TO _____ EDGE PAVEMENT

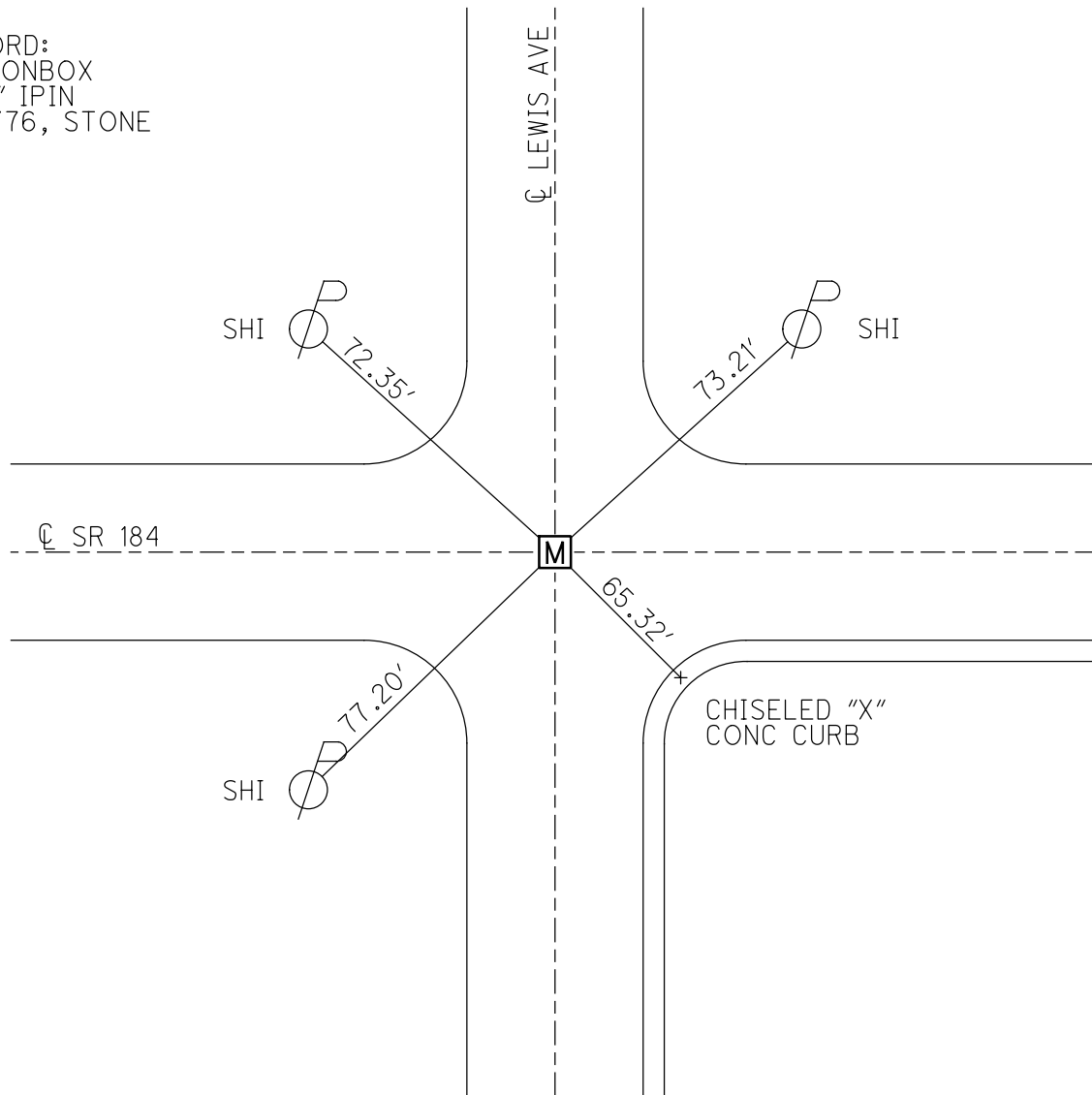
STATION: 342+67

HORZ. DATUM: _____ GEOID: _____

GRID: NORTHING: _____ EASTING: _____



RECORD:
 FD MONBOX
 W/ 1" IPIN
 9/2/76, STONE



O.D.O.T. DISTRICT 2 SURVEY OFFICE (USE ONLY)

PERSONNEL

REFERENCE NO. 54

SHEET 37 OF 58

NOTES STONE DATE 9/2/76
 H.C. MICHALAK WEATHER FAIR
 R.C. NEUSER TEMP. 64°
CURTIS/GRANATA

ROUTE SR 184
 COUNTY LUCAS
 TOWNSHIP CITY OF TOLEDO
 SECTION 11
 T 9 S R 7 E

TYPE MONUMENT P.K. NAIL

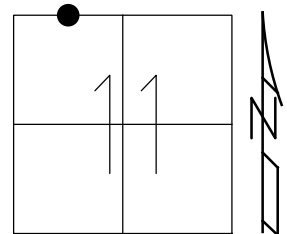
ON SURFACE - ~~BELOW~~ ON

OFFSET \odot PAVEMENT ON LT : RT
27.0' TO RT EDGE PAVEMENT

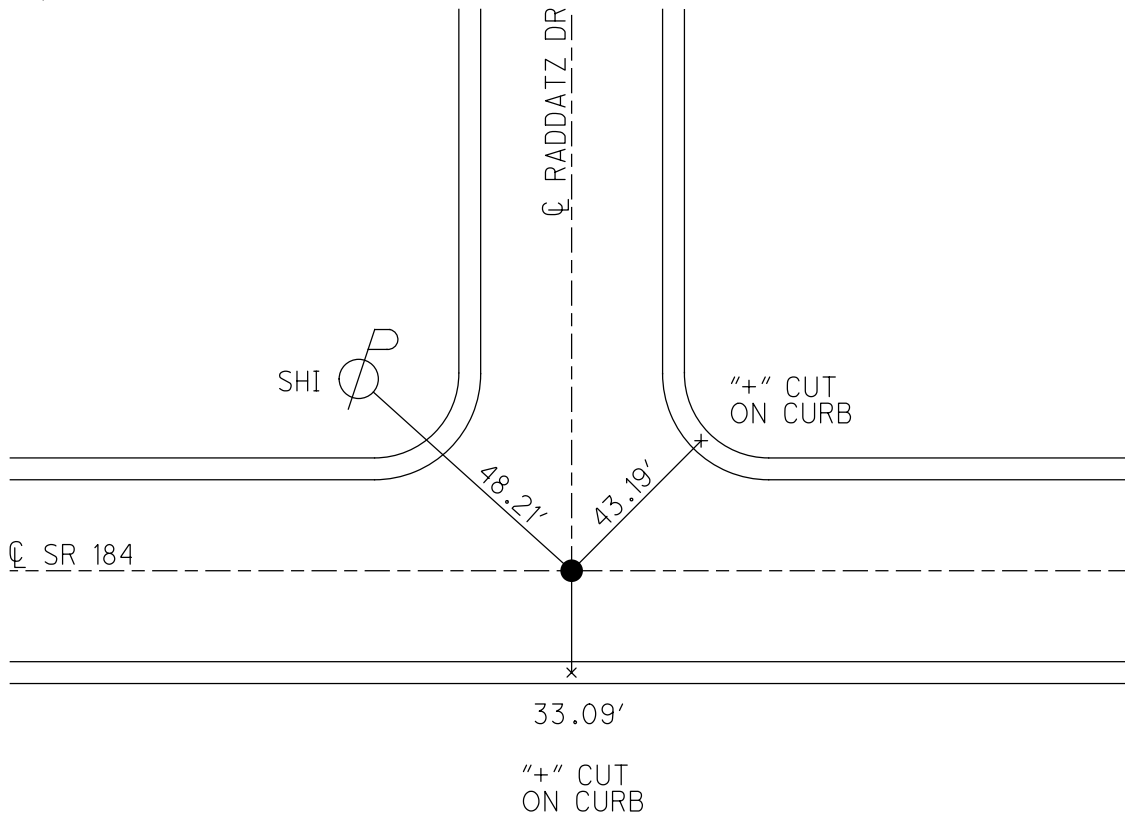
STATION: 354+29

HORZ. DATUM: _____ GEOID: _____

GRID: NORTHING: _____ EASTING: _____



RECORD:
 FD P.K. NAIL
 SET BY OTHERS
 9/2/76, STONE



O.D.O.T. DISTRICT 2 SURVEY OFFICE (USE ONLY)

PERSONNEL

REFERENCE NO. 55

SHEET 38 OF 58

NOTES STONE DATE 9/2/76

ROUTE SR 184

H.C. MICHALAK WEATHER FAIR

COUNTY LUCAS

R.C. NEUSER TEMP. 64°
CURTIS/GRANATA

TOWNSHIP CITY OF TOLEDO

DWG BY NIESE PID _____

SECTION 11

T 9 S R 7 E

TYPE MONUMENT P.K. NAIL

ON SURFACE - ~~BELOW~~ ON

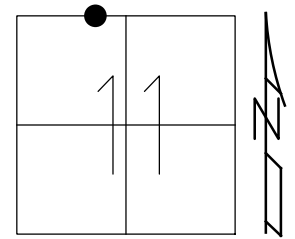
OFFSET ☉ PAVEMENT ON _____ LT : RT

27.2' TO RT EDGE PAVEMENT

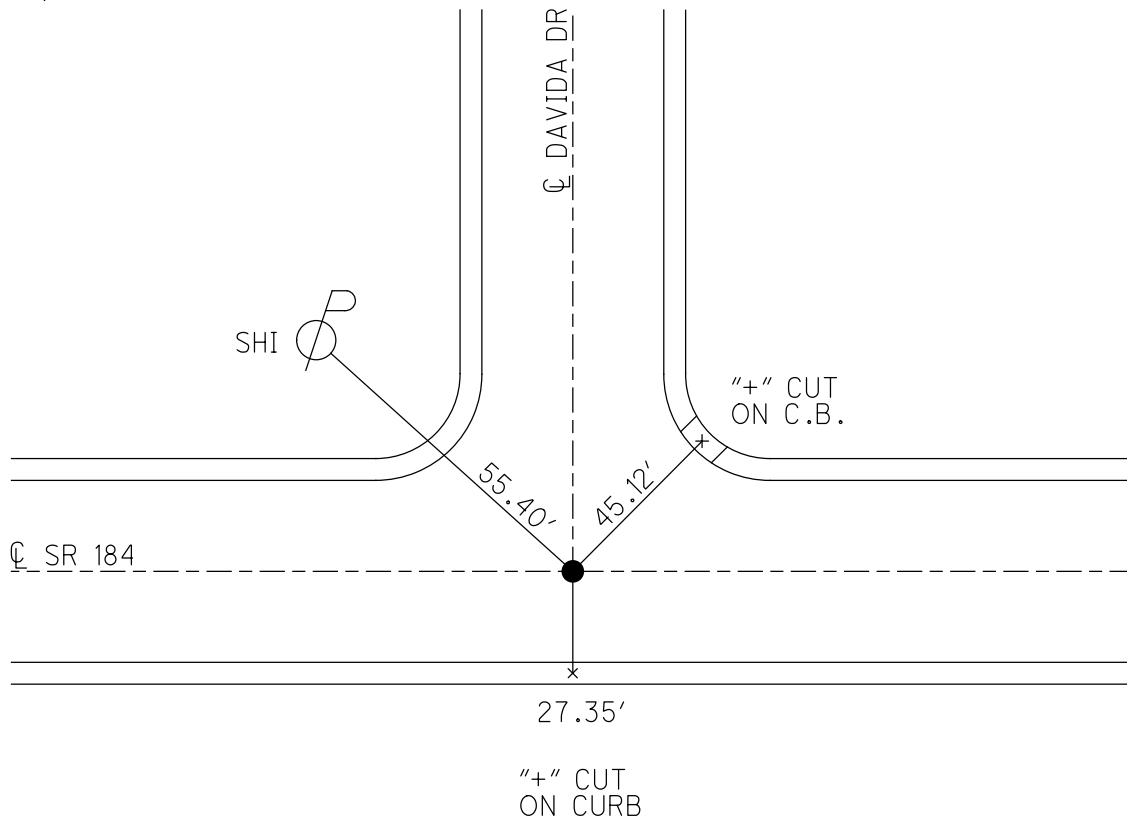
STATION: 360+09

HORZ.DATUM: _____ GEOID: _____

GRID: NORTHING: _____ EASTING: _____



RECORD:
FD P.K. NAIL
SET BY OTHERS
9/2/76, STONE



O.D.O.T. DISTRICT 2 SURVEY OFFICE (USE ONLY)

PERSONNEL

REFERENCE NO. 56

SHEET 39 OF 58

NOTES STONE

DATE 9/2/76

ROUTE SR 184

H.C. MICHALAK

WEATHER FAIR

COUNTY LUCAS

R.C. NEUSER

TEMP. 65°

TOWNSHIP CITY OF TOLEDO

CURTIS/GRANATA

SECTION 11

DWG BY NIESE PID _____

T 9 S R 7 E

TYPE MONUMENT P.K. NAIL

ON SURFACE - ~~BELOW~~ ON

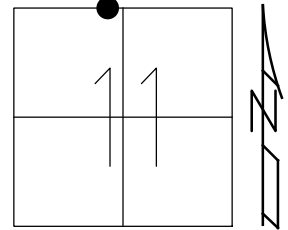
OFFSET Q PAVEMENT ON LT : RT

27.2' TO RT EDGE PAVEMENT

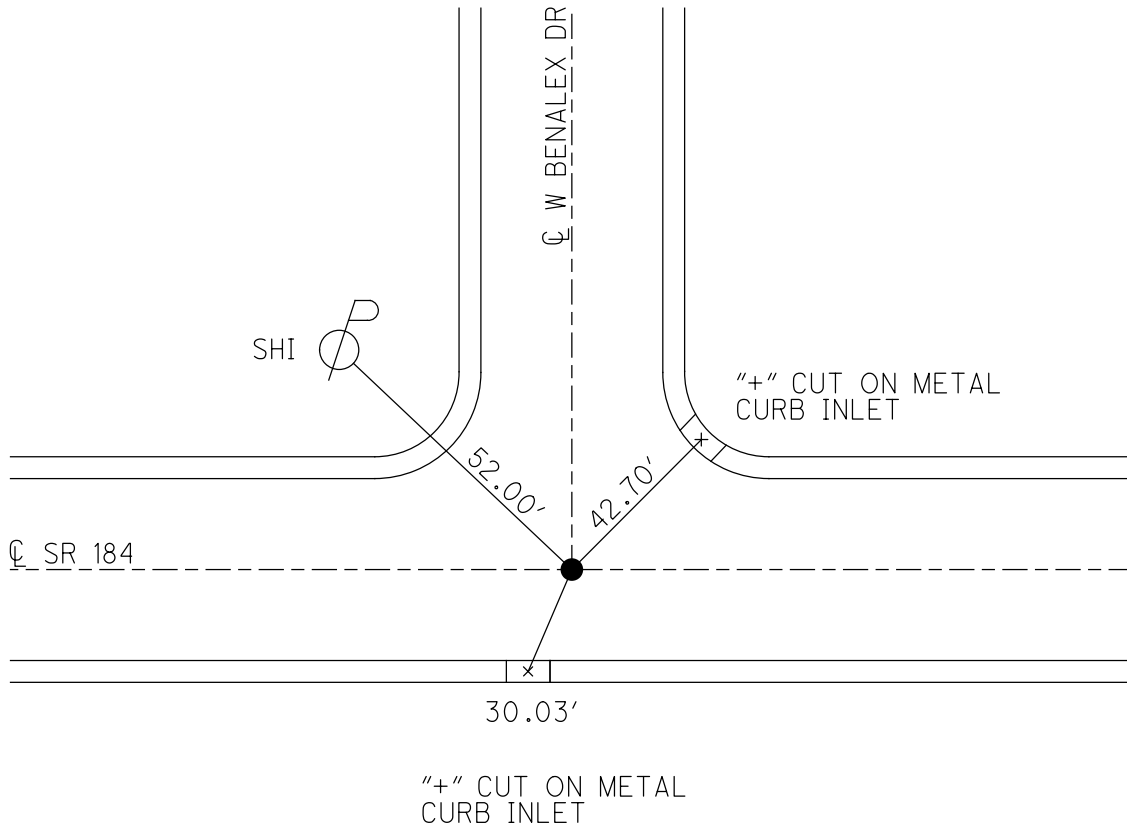
STATION: 363+79

HORIZ.DATUM: _____ GEOID: _____

GRID: NORTHING: _____ EASTING: _____



RECORD:
FD P.K. NAIL
SET BY OTHERS
9/2/76, STONE



O.D.O.T. DISTRICT 2 SURVEY OFFICE (USE ONLY)

PERSONNEL

REFERENCE NO. 57

SHEET 40 OF 58

NOTES STONE

DATE 9/2/76

ROUTE SR 184

H.C. MICHALAK

WEATHER FAIR

COUNTY LUCAS

R.C. NEUSER

TEMP. 65°

TOWNSHIP CITY OF TOLEDO

CURTIS/GRANATA

SECTION 11

DWG BY NIESE PID _____

T 9 S R 7 E

TYPE MONUMENT P.K. NAIL

ON SURFACE - ~~BELOW~~ ON

OFFSET ☉ PAVEMENT ON _____ LT : RT

27.1' TO RT EDGE PAVEMENT

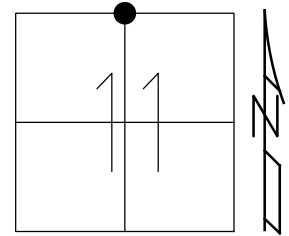
STATION: 367+49

HORIZ.DATUM: _____

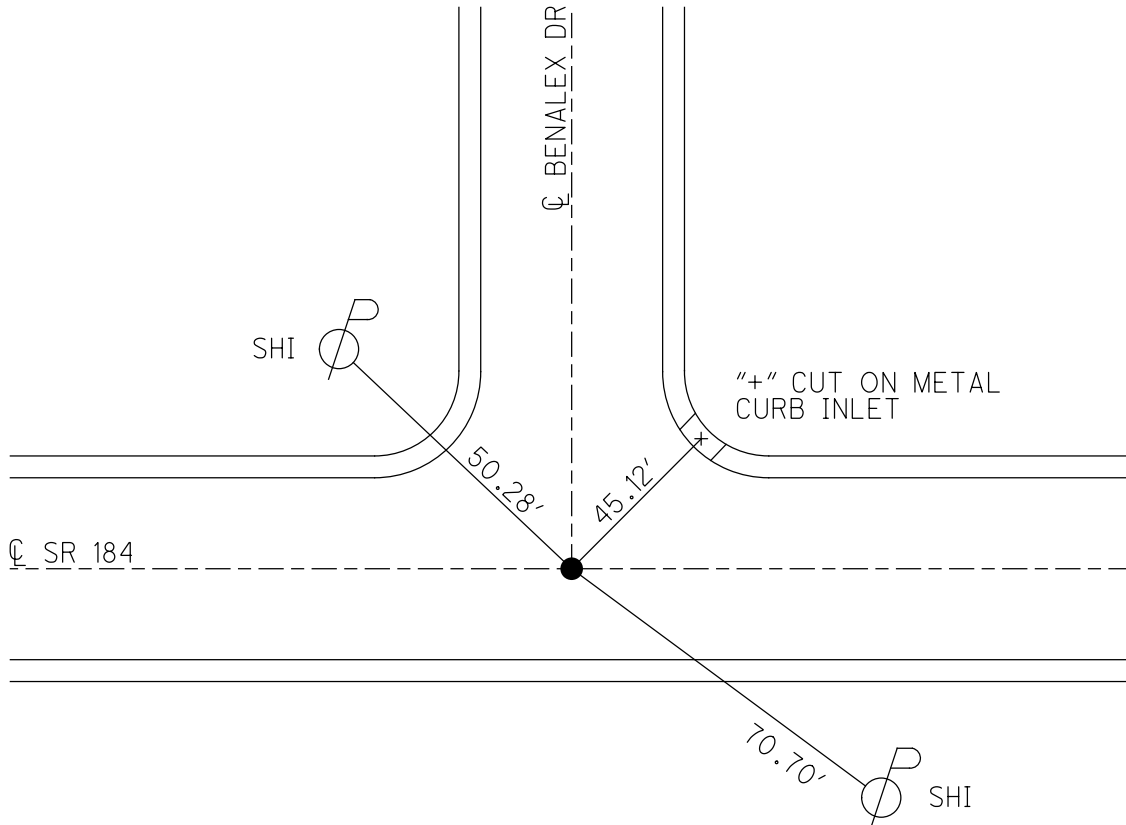
GEOID: _____

GRID: NORTHING: _____

EASTING: _____



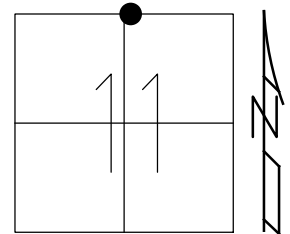
RECORD:
FD P.K. NAIL
SET BY OTHERS
9/2/76, STONE



O.D.O.T. DISTRICT 2 SURVEY OFFICE (USE ONLY)

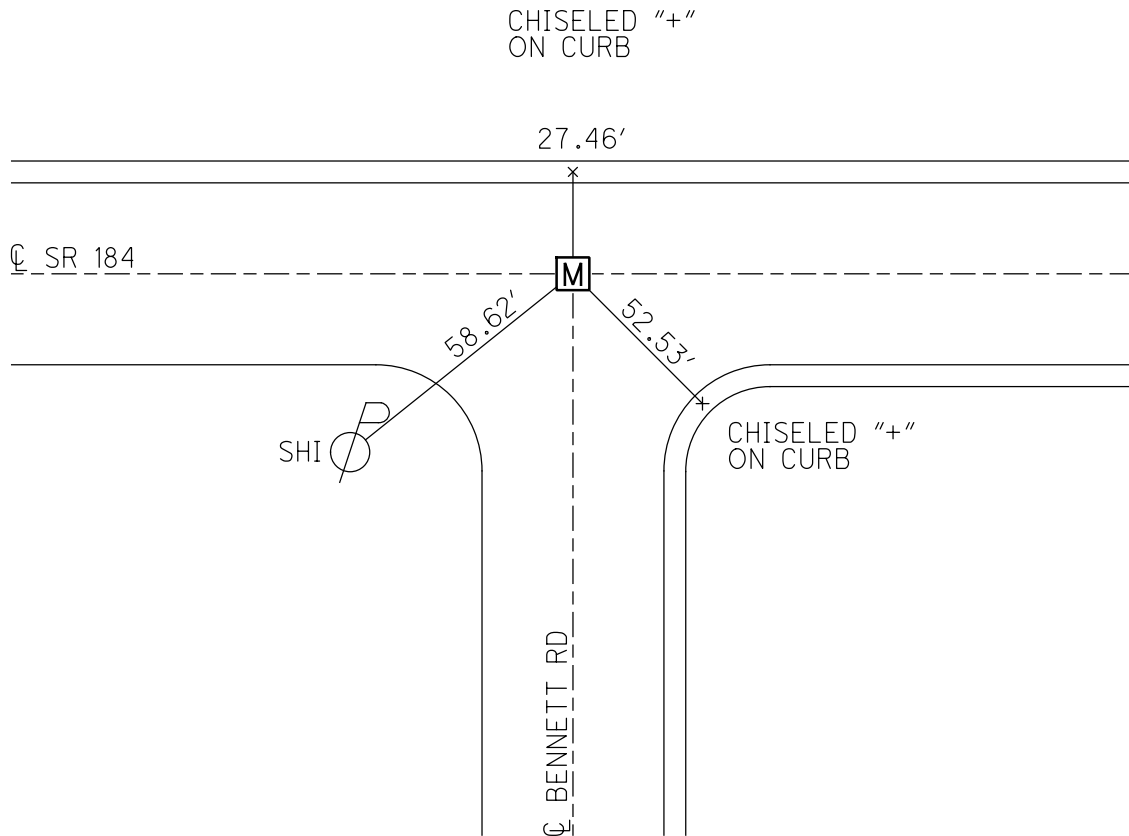
PERSONNEL _____ REFERENCE NO. 58 SHEET 41 OF 58
 NOTES STONE DATE 9/2/76 ROUTE SR 184
 H.C. MICHALAK WEATHER FAIR COUNTY LUCAS
 R.C. NEUSER TEMP. 66° TOWNSHIP CITY OF TOLEDO
 CURTIS/GRANATA SECTION 11
 DWG BY NIESE PID _____ T 9 S R 7 E

TYPE MONUMENT MONBOX W/ IPIN
 ON SURFACE - ~~BELOW~~ ON
 OFFSET ☉ PAVEMENT ON LT : RT
27.2' TO LT EDGE PAVEMENT
 STATION: 369+07



HORZ. DATUM: _____ GEOID: _____
 GRID: NORTHING: _____ EASTING: _____

RECORD:
 FD MONBOX
 W/ IPIN
 9/2/76, STONE



O.D.O.T. DISTRICT 2 SURVEY OFFICE (USE ONLY)

PERSONNEL

REFERENCE NO. 59

SHEET 42 OF 58

NOTES STONE DATE 9/2/76

ROUTE SR 184

H.C. MICHALAK WEATHER FAIR

COUNTY LUCAS

R.C. NEUSER TEMP. 66°

TOWNSHIP CITY OF TOLEDO

CURTIS/GRANATA

SECTION 11

DWG BY NIESE PID _____

T 9 S R 7 E

TYPE MONUMENT P.K. NAIL

ON SURFACE - ~~BELOW~~ ON

OFFSET ☉ PAVEMENT ON _____ LT : RT

_____ TO _____ EDGE PAVEMENT

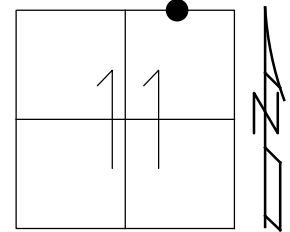
STATION: 381+87 ±

HORZ.DATUM: _____

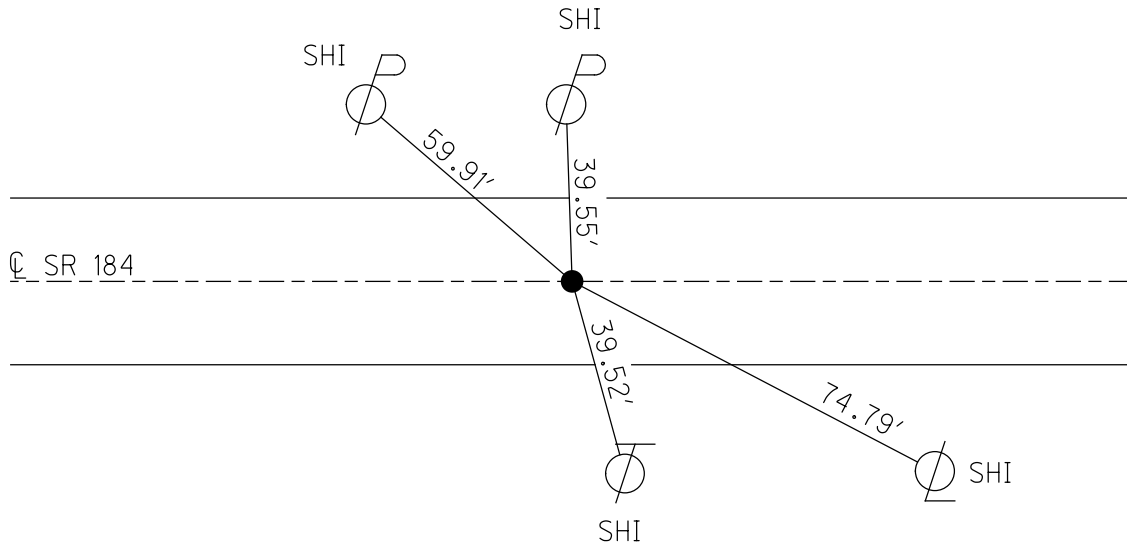
GEOID: _____

GRID: NORTHING: _____

EASTING: _____



RECORD:
 FD P.K. NAIL
 ON SURFACE
 SET BY OTHERS
 W P/L ALEXIS'S MOTEL
 9/2/76, STONE



O.D.O.T. DISTRICT 2 SURVEY OFFICE (USE ONLY)

PERSONNEL

REFERENCE NO. 60

SHEET 43 OF 58

NOTES STONE DATE 9/2/76
 H.C. MICHALAK WEATHER FAIR
 R.C. NEUSER TEMP. 66°
CURTIS/GRANATA

ROUTE SR 184
 COUNTY LUCAS
 TOWNSHIP CITY OF TOLEDO
 SECTION 11
 T 9 S R 7 E

TYPE MONUMENT MONBOX W/ IPIN

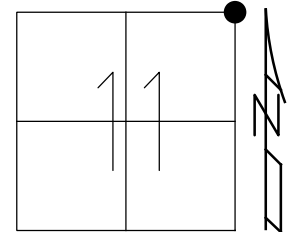
ON SURFACE - ~~BELOW~~ ON

OFFSET \varnothing PAVEMENT _____ LT : RT
 _____ TO _____ EDGE PAVEMENT

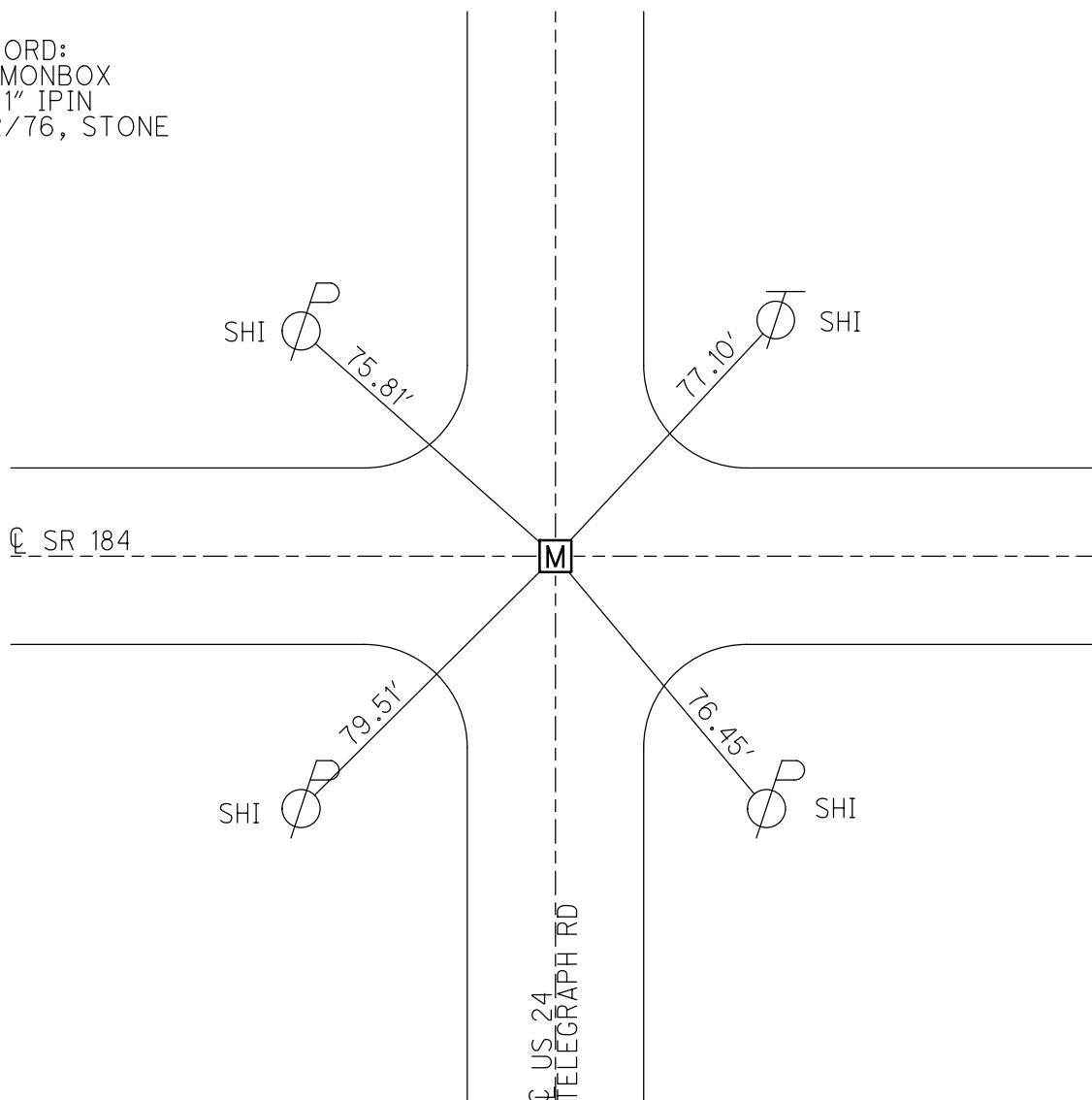
STATION: 394+94

HORIZ.DATUM: _____ GEOID: _____

GRID: NORTHING: _____ EASTING: _____



RECORD:
 FD MONBOX
 W/ 1" IPIN
 9/2/76, STONE



O.D.O.T. DISTRICT 2 SURVEY OFFICE (USE ONLY)

PERSONNEL _____

REFERENCE NO. 61

SHEET 44 OF 58

NOTES STONE DATE 9/2/76
 H.C. MICHALAK WEATHER FAIR
 R.C. NEUSER TEMP. 66°
CURTIS/GRANATA

ROUTE SR 184
 COUNTY LUCAS
 TOWNSHIP CITY OF TOLEDO
 SECTION 12

DWG BY NIESE PID _____

T 9 S R 7 E

TYPE MONUMENT MONBOX

ON SURFACE - ~~BELOW~~ ON

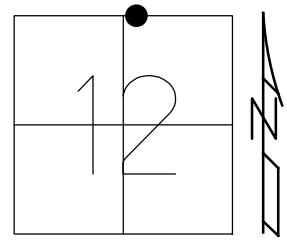
OFFSET ☉ PAVEMENT ON _____ LT : RT

_____ TO _____ EDGE PAVEMENT

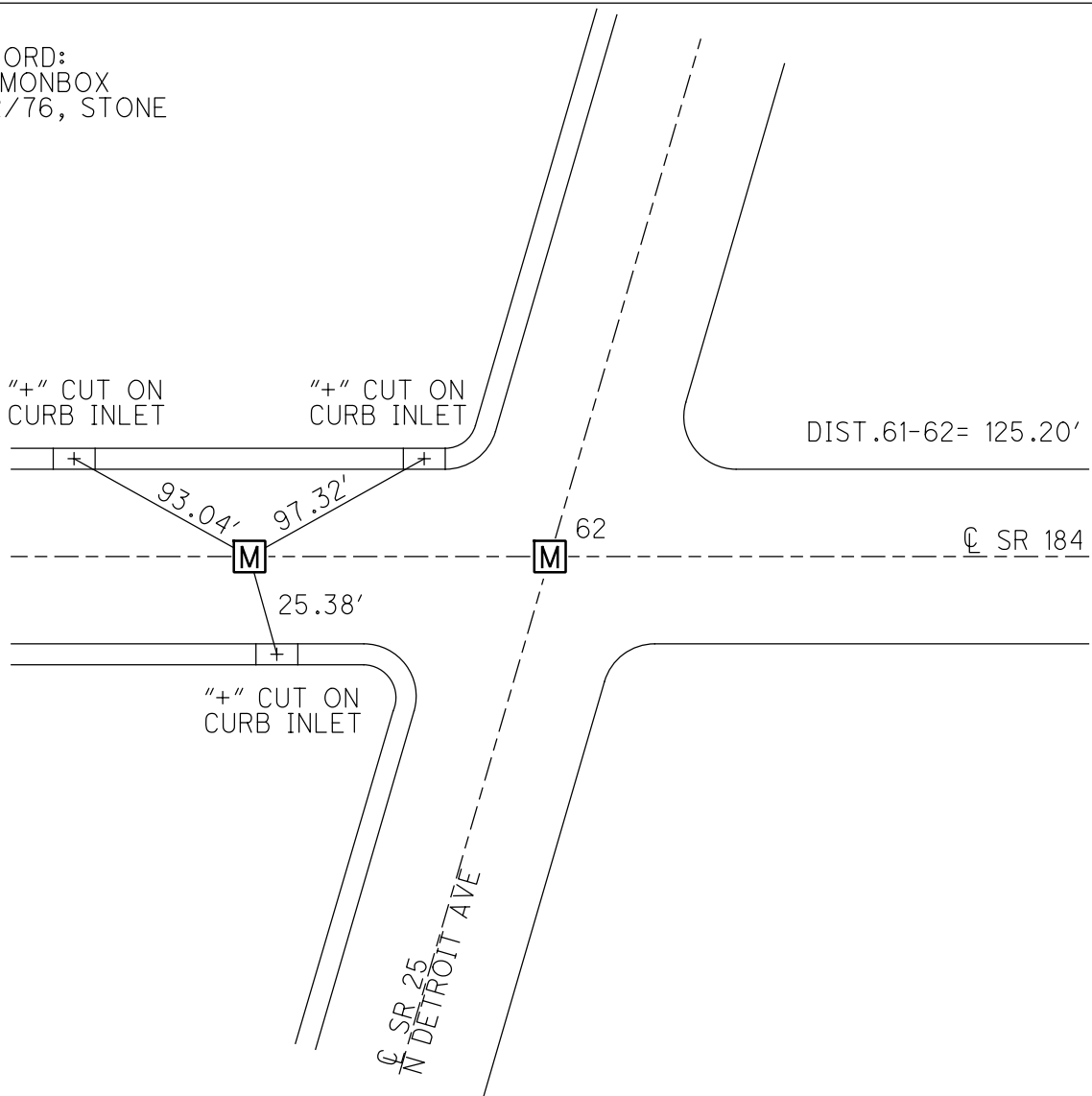
STATION: 424+51

HORZ. DATUM: _____ GEOID: _____

GRID: NORTHING: _____ EASTING: _____



RECORD:
 FD MONBOX
 9/2/76, STONE



O.D.O.T. DISTRICT 2 SURVEY OFFICE (USE ONLY)

PERSONNEL

REFERENCE NO. 62

SHEET 45 OF 58

NOTES STONE DATE 9/2/76

ROUTE SR 184

H.C. MICHALAK WEATHER FAIR

COUNTY LUCAS

R.C. NEUSER TEMP. 66°
CURTIS/GRANATA

TOWNSHIP CITY OF TOLEDO

DWG BY NIESE PID _____

SECTION 12

TYPE MONUMENT MONBOX

ON SURFACE - ~~BELOW~~ ON _____

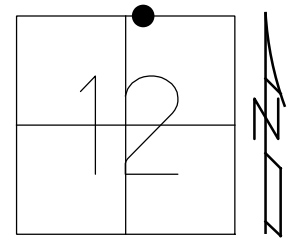
OFFSET C PAVEMENT ON _____ LT : RT

_____ TO _____ EDGE PAVEMENT

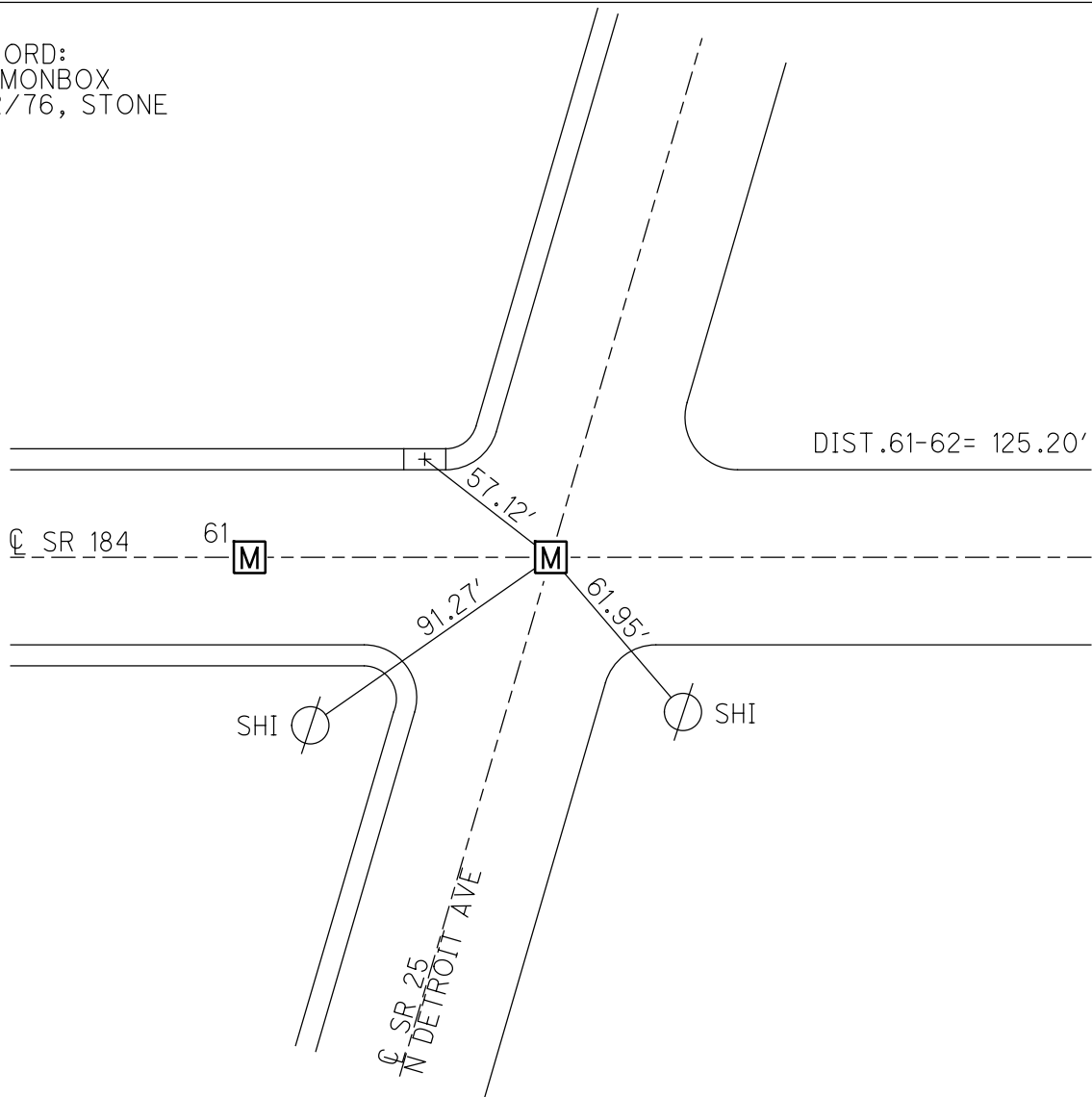
STATION: 425+57

HORIZ.DATUM: _____ GEOID: _____

GRID: NORTHING: _____ EASTING: _____



RECORD:
FD MONBOX
9/2/76, STONE



O.D.O.T. DISTRICT 2 SURVEY OFFICE (USE ONLY)

PERSONNEL _____

REFERENCE NO. 63

SHEET 46 OF 58

NOTES STONE DATE 9/3/76

ROUTE SR 184

H.C. NEUSER WEATHER FAIR

COUNTY LUCAS

R.C. GRANATA TEMP. 60°

TOWNSHIP CITY OF TOLEDO

SECTION 12

DWG BY NIESE PID _____

T 9 S R 7 E

TYPE MONUMENT MONBOX

ON SURFACE - ~~BELOW~~ ON

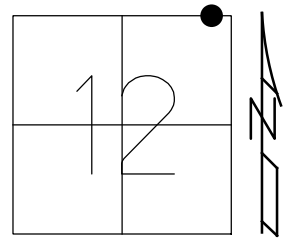
OFFSET ☉ PAVEMENT ON LT : RT

27.7' TO RT EDGE PAVEMENT

STATION: 1056+00

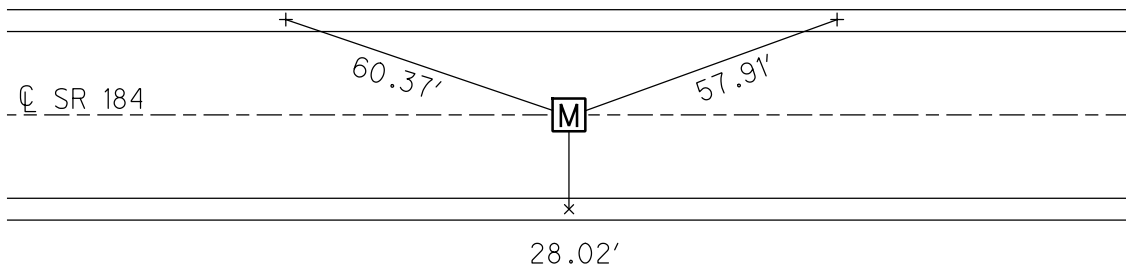
HORZ.DATUM: _____ GEOID: _____

GRID: NORTHING: _____ EASTING: _____



RECORD: P.O.T.
FD MONBOX
9/2/76, STONE

"+" CUTS
ON CURBS



O.D.O.T. DISTRICT 2 SURVEY OFFICE (USE ONLY)

PERSONNEL

REFERENCE NO. 64

SHEET 47 OF 58

NOTES STONE DATE 9/3/76
H.C. NEUSER WEATHER FAIR
R.C. GRANATA TEMP. 60°

ROUTE SR 184
COUNTY LUCAS
TOWNSHIP CITY OF TOLEDO
SECTION 7
T 9 S R 8 E

DWG BY NIESE PID _____

TYPE MONUMENT MONBOX

ON SURFACE - ~~BELOW~~ ON

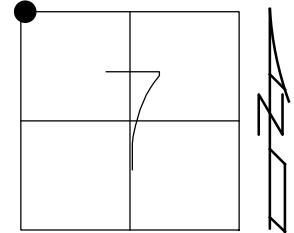
OFFSET CL PAVEMENT ON LT : RT

27.8' TO RT EDGE PAVEMENT

STATION: 1062+24.47

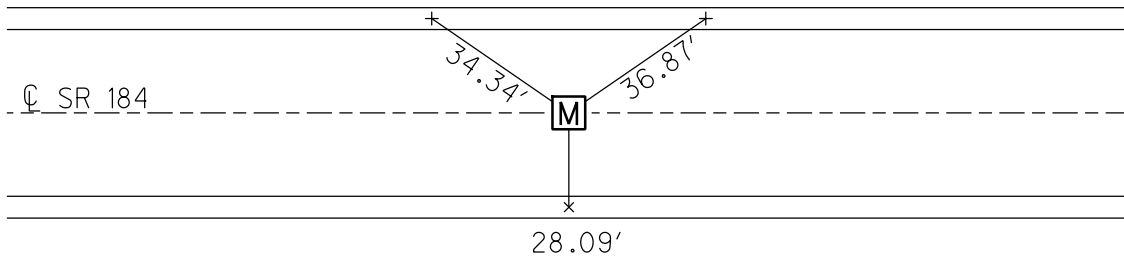
HORZ.DATUM: _____ GEOID: _____

GRID: NORTHING: _____ EASTING: _____



RECORD: P.T.
FD MONBOX
9/2/76, STONE

"+" CUTS
ON CURBS



O.D.O.T. DISTRICT 2 SURVEY OFFICE (USE ONLY)

PERSONNEL _____

REFERENCE NO. 65

SHEET 48 OF 58

NOTES STONE DATE 9/3/76

ROUTE SR 184

H.C. NEUSER WEATHER FAIR

COUNTY LUCAS

R.C. CURTIS TEMP. 65°

TOWNSHIP CITY OF TOLEDO

SECTION 7

DWG BY NIESE PID _____

T 9 S R 8 E

TYPE MONUMENT BRASS CAP

ON SURFACE - ~~BELOW~~ ON

OFFSET $\text{\textcircled{C}}$ PAVEMENT ON _____ LT : RT

- TO - EDGE PAVEMENT

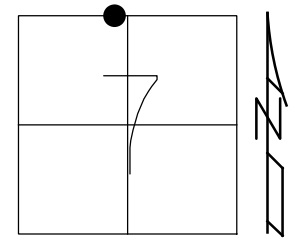
STATION: 1084+33.82

HORIZ.DATUM: _____

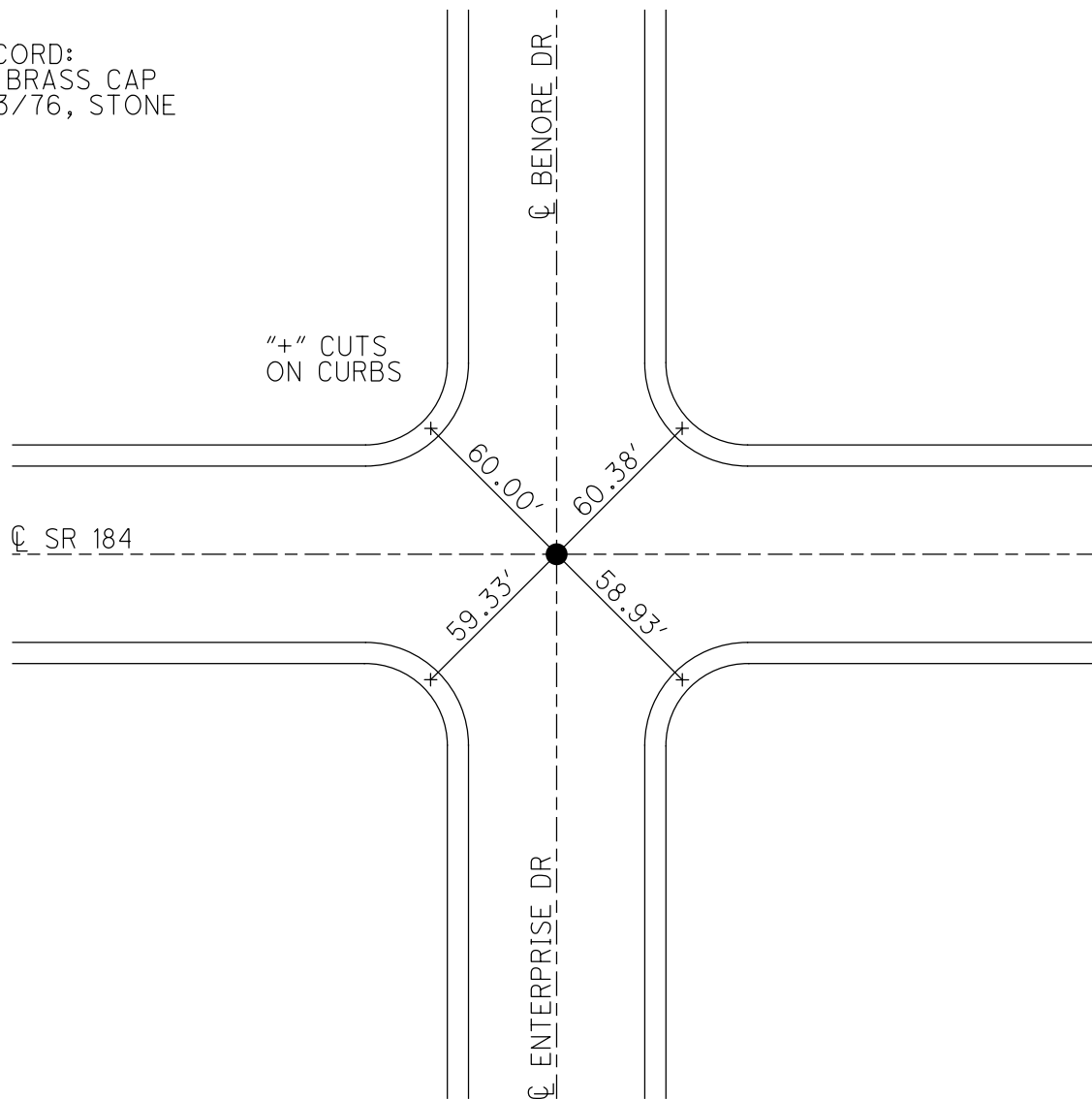
GEOID: _____

GRID: NORTHING: _____

EASTING: _____



RECORD:
FD BRASS CAP
9/3/76, STONE



O.D.O.T. DISTRICT 2 SURVEY OFFICE (USE ONLY)

PERSONNEL

REFERENCE NO. 66

SHEET 49 OF 58

NOTES STONE DATE 9/3/76
H.C. NEUSER WEATHER FAIR
R.C. CURTIS TEMP. 65°

ROUTE SR 184
COUNTY LUCAS
TOWNSHIP CITY OF TOLEDO
SECTION 7

DWG BY NIESE PID _____

T 9 S R 8 E

TYPE MONUMENT MONBOX

ON SURFACE - ~~BELOW~~ ON

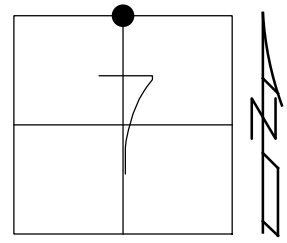
OFFSET ☉ PAVEMENT ON _____ LT : RT

32.3' TO RT EDGE PAVEMENT

STATION: 1087+20.09

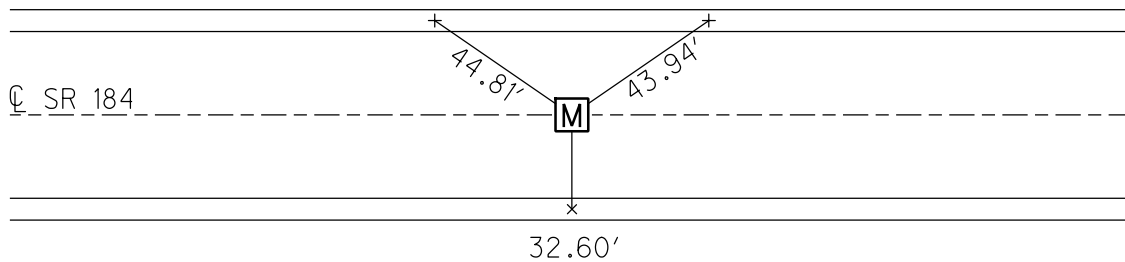
HORZ.DATUM: _____ GEOID: _____

GRID: NORTHING: _____ EASTING: _____



RECORD:
FD MONBOX
9/3/76, STONE

"+" CUTS
ON CURBS



O.D.O.T. DISTRICT 2 SURVEY OFFICE (USE ONLY)

PERSONNEL

REFERENCE NO. 67

SHEET 50 OF 58

NOTES STONE DATE 9/3/76
 H.C. NEUSER WEATHER FAIR
 R.C. CURTIS TEMP. 65°

ROUTE SR 184
 COUNTY LUCAS
 TOWNSHIP CITY OF TOLEDO
 SECTION 7
 T 9 S R 8 E

DWG BY NIESE PID _____

TYPE MONUMENT UNKNOWN

ON SURFACE - ~~BELOW~~ ON

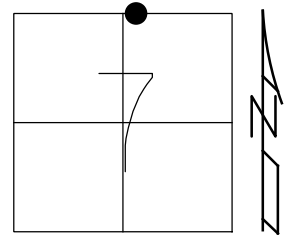
OFFSET ☉ PAVEMENT ON _____ LT : RT

- TO - EDGE PAVEMENT

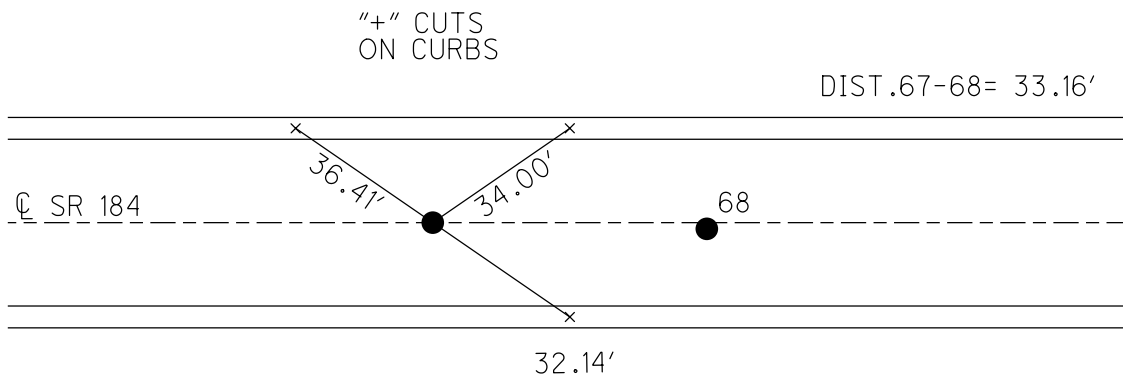
STATION: 1090+16.92

HORZ. DATUM: _____ GEOID: _____

GRID: NORTHING: _____ EASTING: _____



RECORD: P.O.T.
 9/3/76, STONE



O.D.O.T. DISTRICT 2 SURVEY OFFICE (USE ONLY)

PERSONNEL _____

REFERENCE NO. 68

SHEET 51 OF 58

NOTES STONE DATE 9/3/76
 H.C. NEUSER WEATHER FAIR
 R.C. CURTIS TEMP. 65°

ROUTE SR 184
 COUNTY LUCAS
 TOWNSHIP CITY OF TOLEDO
 SECTION 7
 T 9 S R 8 E

DWG BY NIESE PID _____

TYPE MONUMENT UNKNOWN

ON SURFACE - ~~BELOW~~ ON

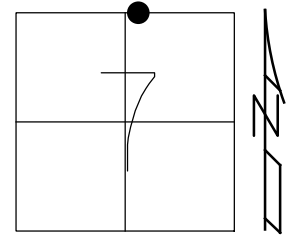
OFFSET \varnothing PAVEMENT 0.48' ~~LT~~ : RT

- TO - EDGE PAVEMENT

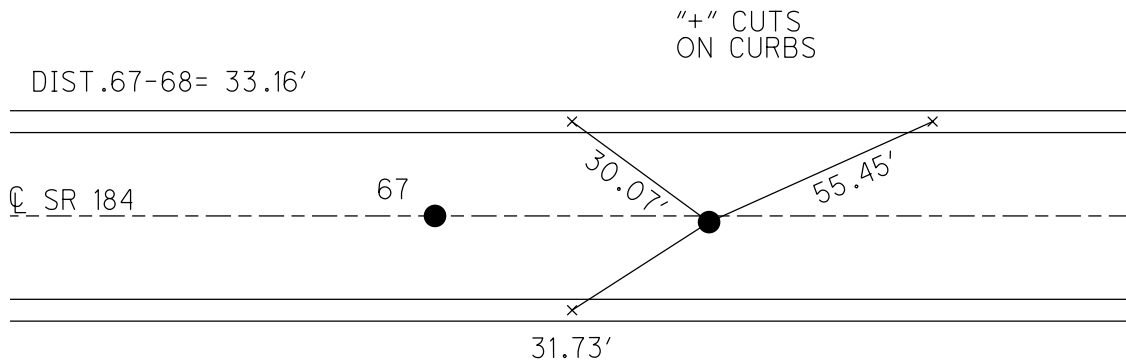
STATION: 1090+50.08

HORIZ.DATUM: _____ GEOID: _____

GRID: NORTHING: _____ EASTING: _____



RECORD: P.O.T.
 9/3/76, STONE



O.D.O.T. DISTRICT 2 SURVEY OFFICE (USE ONLY)

PERSONNEL

REFERENCE NO. 69

SHEET 52 OF 58

NOTES STONE DATE 9/3/76

H.C. NEUSER WEATHER FAIR

R.C. CURTIS TEMP. 65°

ROUTE SR 184

COUNTY LUCAS

TOWNSHIP CITY OF TOLEDO

SECTION 7

DWG BY NIESE PID _____

T 9 S R 8 E

TYPE MONUMENT UNKNOWN

ON SURFACE - ~~BELOW~~ ON _____

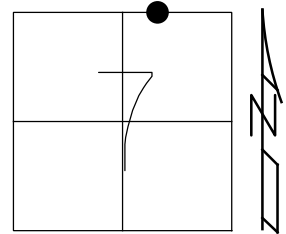
OFFSET ☉ PAVEMENT ON _____ LT : RT

- TO - EDGE PAVEMENT

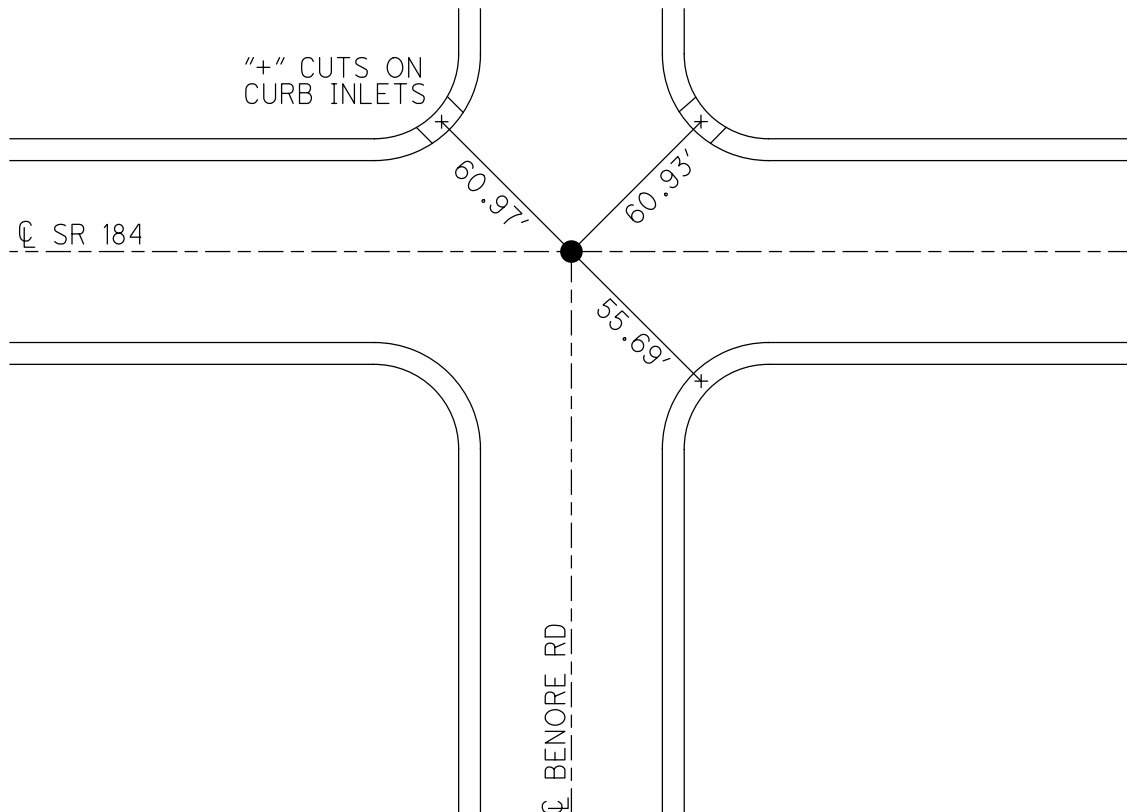
STATION: 1096+02.94

HORZ.DATUM: _____ GEOID: _____

GRID: NORTHING: _____ EASTING: _____



RECORD:
FD
9/3/76, STONE



O.D.O.T. DISTRICT 2 SURVEY OFFICE (USE ONLY)

PERSONNEL

REFERENCE NO. 70

SHEET 53 OF 58

NOTES STONE

DATE 9/3/76

ROUTE SR 184

H.C. NEUSER

WEATHER FAIR

COUNTY LUCAS

R.C. CURTIS

TEMP. 65°

TOWNSHIP CITY OF TOLEDO

DWG BY NIESE PID _____

SECTION 7

T 9 S R 8 E

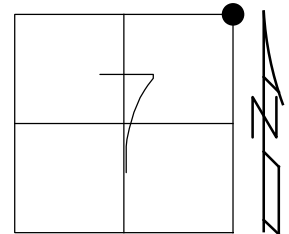
TYPE MONUMENT MONBOX

ON SURFACE - ~~BELOW~~ ON

OFFSET ☉ PAVEMENT ON _____ LT : RT

- TO - EDGE PAVEMENT

STATION: 1113+67.19



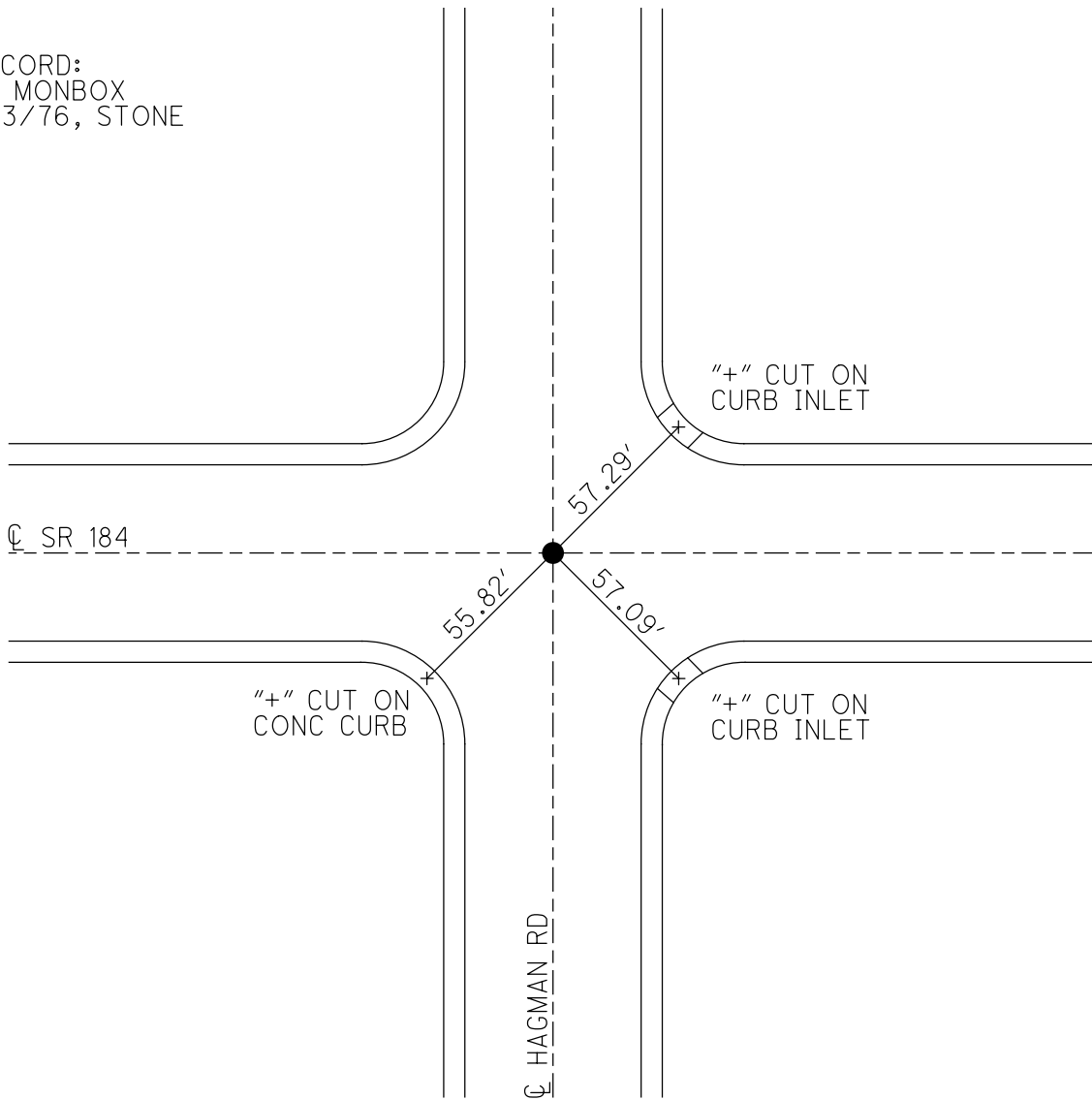
HORIZ.DATUM: _____

GEOID: _____

GRID: NORTHING: _____

EASTING: _____

RECORD:
FD MONBOX
9/3/76, STONE



O.D.O.T. DISTRICT 2 SURVEY OFFICE (USE ONLY)

PERSONNEL

REFERENCE NO. 71

SHEET 54 OF 8

NOTES STONE DATE 9/3/76

ROUTE SR 184

H.C. NEUSER WEATHER FAIR

COUNTY LUCAS

R.C. CURTIS TEMP. 65°

TOWNSHIP CITY OF TOLEDO

DWG BY NIESE PID _____

SECTION 8

T 9 S R 8 E

TYPE MONUMENT MONBOX

ON SURFACE - ~~BELOW~~ ON

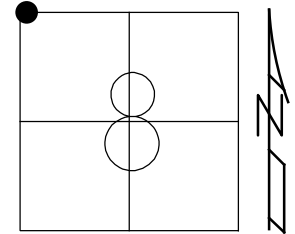
OFFSET Q PAVEMENT ON LT : RT

26.8' TO RT EDGE PAVEMENT

STATION: 1115+33.60

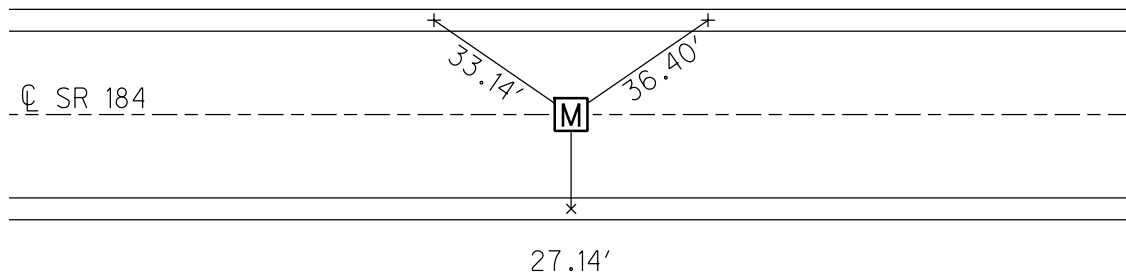
HORZ.DATUM: _____ GEOID: _____

GRID: NORTHING: _____ EASTING: _____



RECORD:
FD MONBOX
9/3/76, STONE

"+" CUTS
ON CURBS



O.D.O.T. DISTRICT 2 SURVEY OFFICE (USE ONLY)

PERSONNEL

REFERENCE NO. 72

SHEET 55 OF 58

NOTES STONE

DATE 9/3/76

ROUTE SR 184

H.C. NEUSER

WEATHER FAIR

COUNTY LUCAS

R.C. CURTIS

TEMP. 65°

TOWNSHIP CITY OF TOLEDO

DWG BY NIESE PID _____

SECTION 8

T 9 S R 8 E

TYPE MONUMENT MONBOX

ON SURFACE - ~~BELOW~~ ON

OFFSET ☉ PAVEMENT _____ LT : RT

16.3' TO LT EDGE PAVEMENT

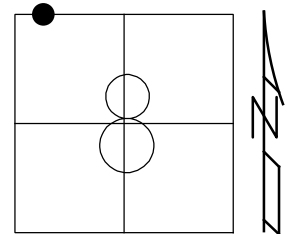
STATION: 1120+54

HORZ. DATUM: _____

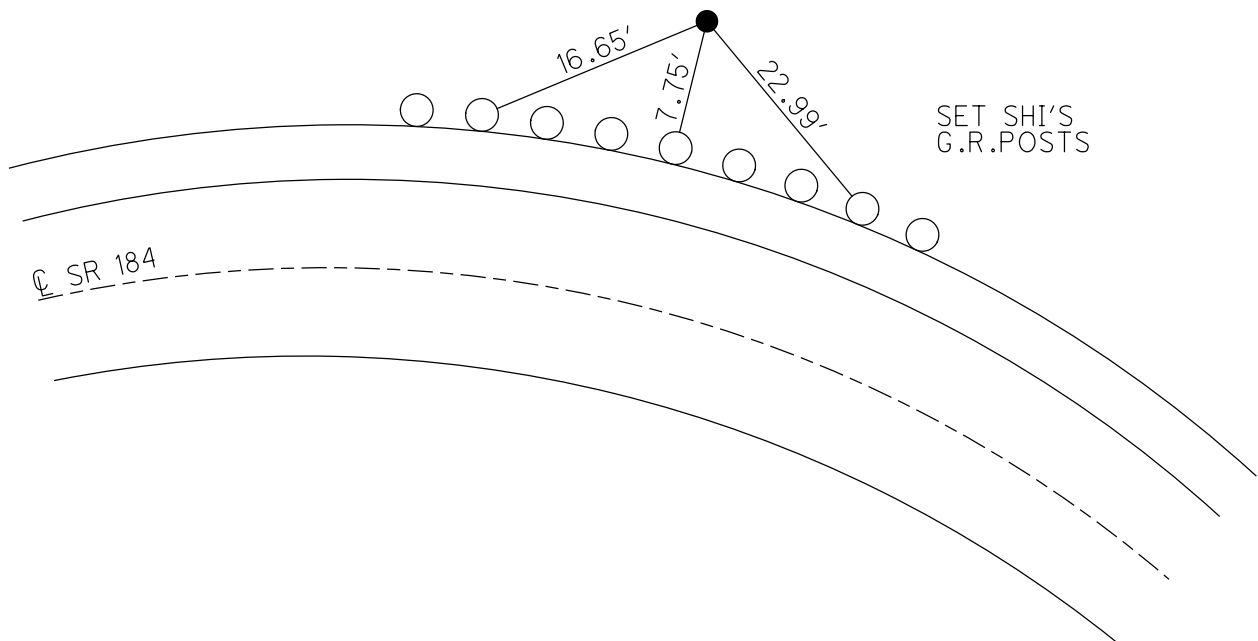
GEOID: _____

GRID: NORTHING: _____

EASTING: _____



RECORD: P.I.
FD CMON
W/ IPIN
9/3/76, STONE



O.D.O.T. DISTRICT 2 SURVEY OFFICE (USE ONLY)

PERSONNEL

REFERENCE NO. 73

SHEET 56 OF 58

NOTES STONE

DATE 9/3/76

ROUTE SR 184

H.C. NEUSER

WEATHER FAIR

COUNTY LUCAS

R.C. CURTIS

TEMP. 65°

TOWNSHIP CITY OF TOLEDO

DWG BY NIESE PID _____

SECTION 8

T 9 S R 8 E

TYPE MONUMENT MONBOX

ON SURFACE - ~~BELOW~~ ON

OFFSET C PAVEMENT ON _____ LT : RT

27.0' TO LT EDGE PAVEMENT

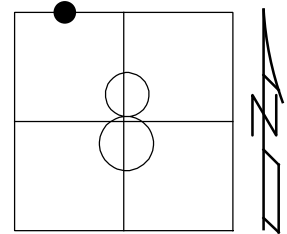
STATION: 1125+61.22

HORZ.DATUM: _____

GEOID: _____

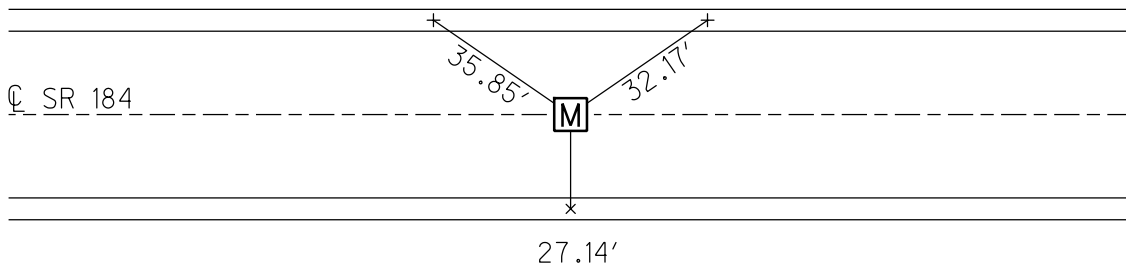
GRID: NORTHING: _____

EASTING: _____



RECORD:
FD MONBOX
9/3/76, STONE

"+" CUTS
ON CURBS



O.D.O.T. DISTRICT 2 SURVEY OFFICE (USE ONLY)

PERSONNEL

REFERENCE NO. 74

SHEET 57 OF 58

NOTES STONE

DATE 9/3/76

ROUTE SR 184

H.C. NEUSER

WEATHER FAIR

COUNTY LUCAS

R.C. CURTIS

TEMP. 65°

TOWNSHIP CITY OF TOLEDO

DWG BY NIESE PID _____

SECTION 8

T 9 S R 8 E

TYPE MONUMENT MONBOX

ON SURFACE - ~~BELOW~~ ON

OFFSET ☉ PAVEMENT ON _____ LT : RT

- TO - EDGE PAVEMENT

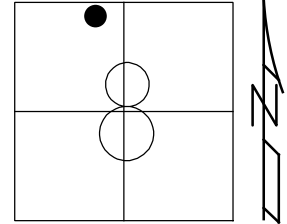
STATION: 1132+90.59

HORZ. DATUM: _____

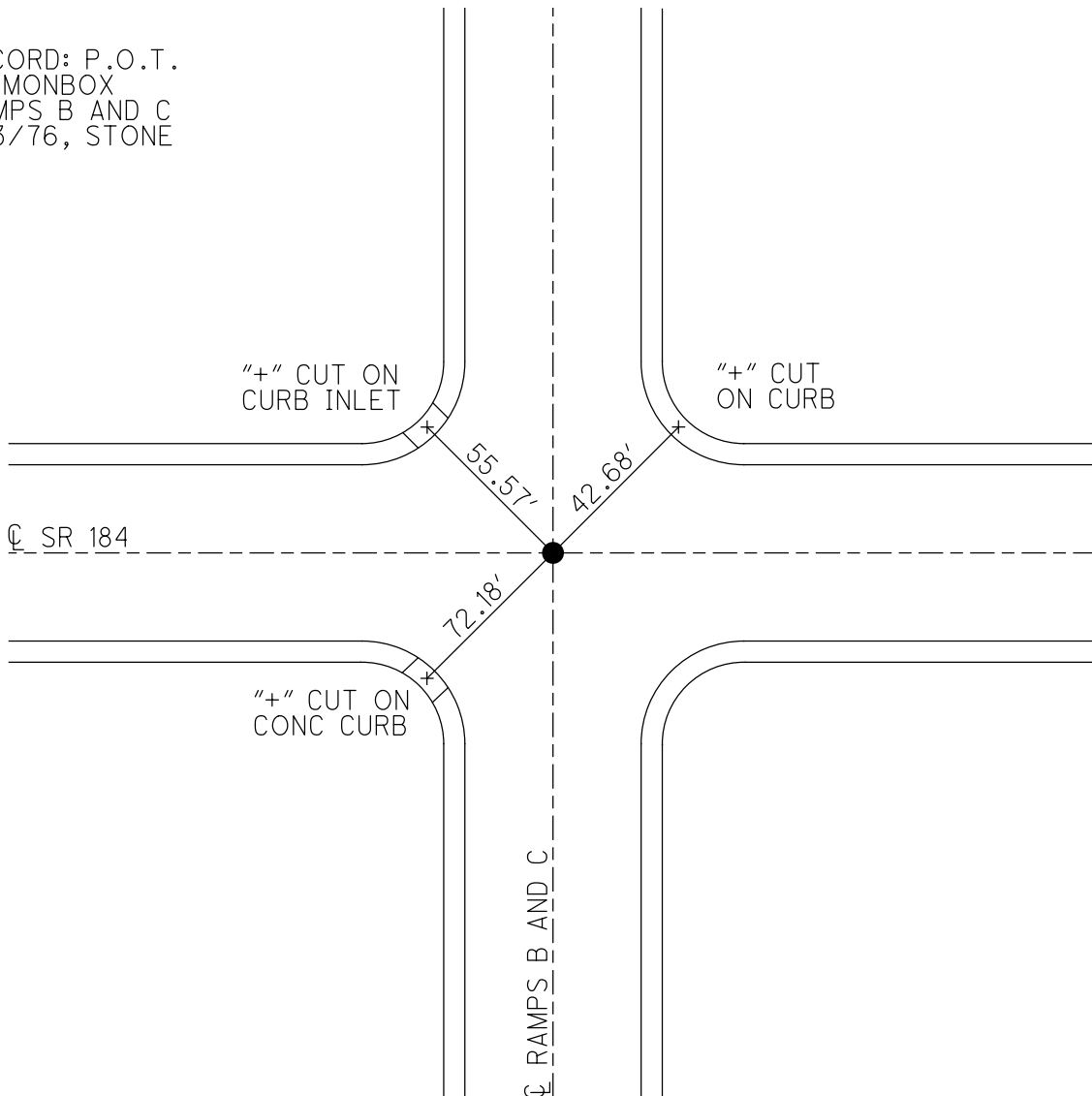
GEOID: _____

GRID: NORTHING: _____

EASTING: _____



RECORD: P.O.T.
FD MONBOX
RAMPS B AND C
9/3/76, STONE



O.D.O.T. DISTRICT 2 SURVEY OFFICE (USE ONLY)

PERSONNEL

REFERENCE NO. 75

SHEET 58 OF 58

NOTES STONE DATE 9/3/76

H.C. NEUSER WEATHER FAIR

R.C. CURTIS TEMP. 65°

ROUTE SR 184

COUNTY LUCAS

TOWNSHIP CITY OF TOLEDO

SECTION 8

DWG BY NIESE PID _____

T 9 S R 8 E

TYPE MONUMENT UNKNOWN

ON SURFACE - ~~BELOW~~ ON

OFFSET Q PAVEMENT ON _____ LT : RT

- TO - EDGE PAVEMENT

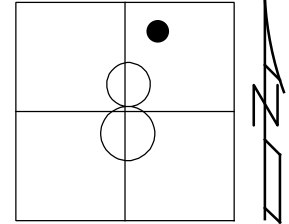
STATION: _____

HORZ.DATUM: _____

GEOID: _____

GRID: NORTHING: _____

EASTING: _____



RECORD:
FD MONBOX
9/3/76, STONE

