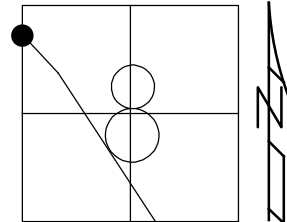


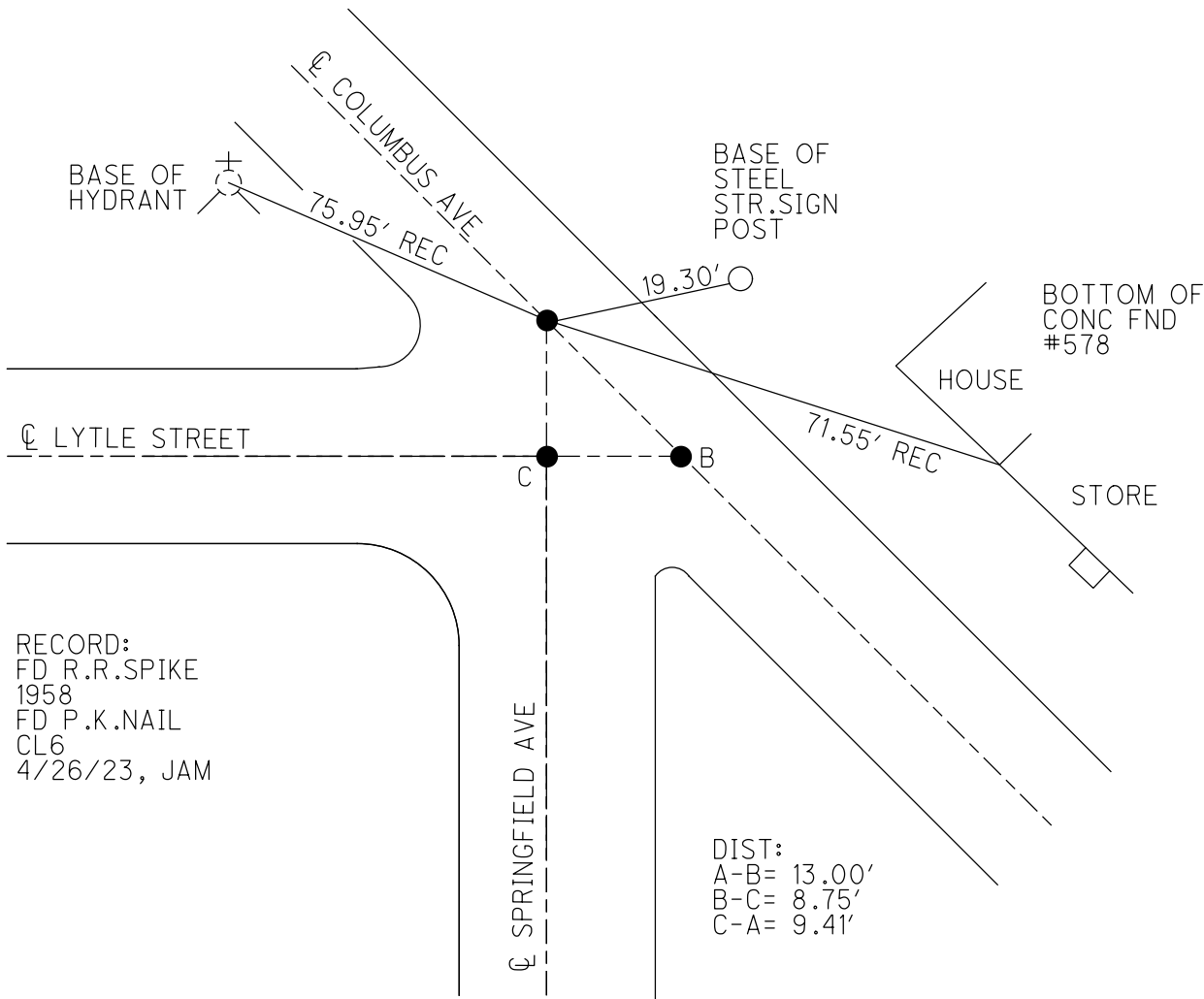
O.D.O.T. DISTRICT 2 SURVEY OFFICE (USE ONLY)

PERSONNEL _____ REFERENCE NO. A SHEET 1 OF 13
 NOTES MILLER DATE 4/26/23 ROUTE SR 18
 H.C. MILLER WEATHER CLEAR COUNTY SENECA
 R.C. RHOADES TEMP. 57° TOWNSHIP LOUDON
 DWG BY RHOADES PID 101280 SECTION 8
 T 2 N R 13 E

TYPE MONUMENT P.K.NAIL
 ON SURFACE - ~~BELOW~~ ON _____
 OFFSET \odot PAVEMENT ON _____ LT : RT
 - TO - EDGE PAVEMENT
 STATION: 82+36



HORIZ.DATUM: SEN LDP GEOID: NAVD88 2018
 GRID: NORTHING: 310134.778 EASTING: 94703.491



O.D.O.T. DISTRICT 2 SURVEY OFFICE (USE ONLY)

PERSONNEL

REFERENCE NO. B

SHEET 2 OF 13

NOTES MILLER

DATE 5/4/23

ROUTE SR 18

H.C. MILLER

WEATHER FAIR

COUNTY SENECA

R.C. RHOADES

TEMP. 51°

TOWNSHIP LOUDON

DWG BY RHOADES PID 101280

SECTION 8

T 2 N R 13 E

TYPE MONUMENT R.R.SPIKE

~~ON SURFACE~~ - BELOW 5"

OFFSET \varnothing PAVEMENT ON LT : RT

- TO - EDGE PAVEMENT

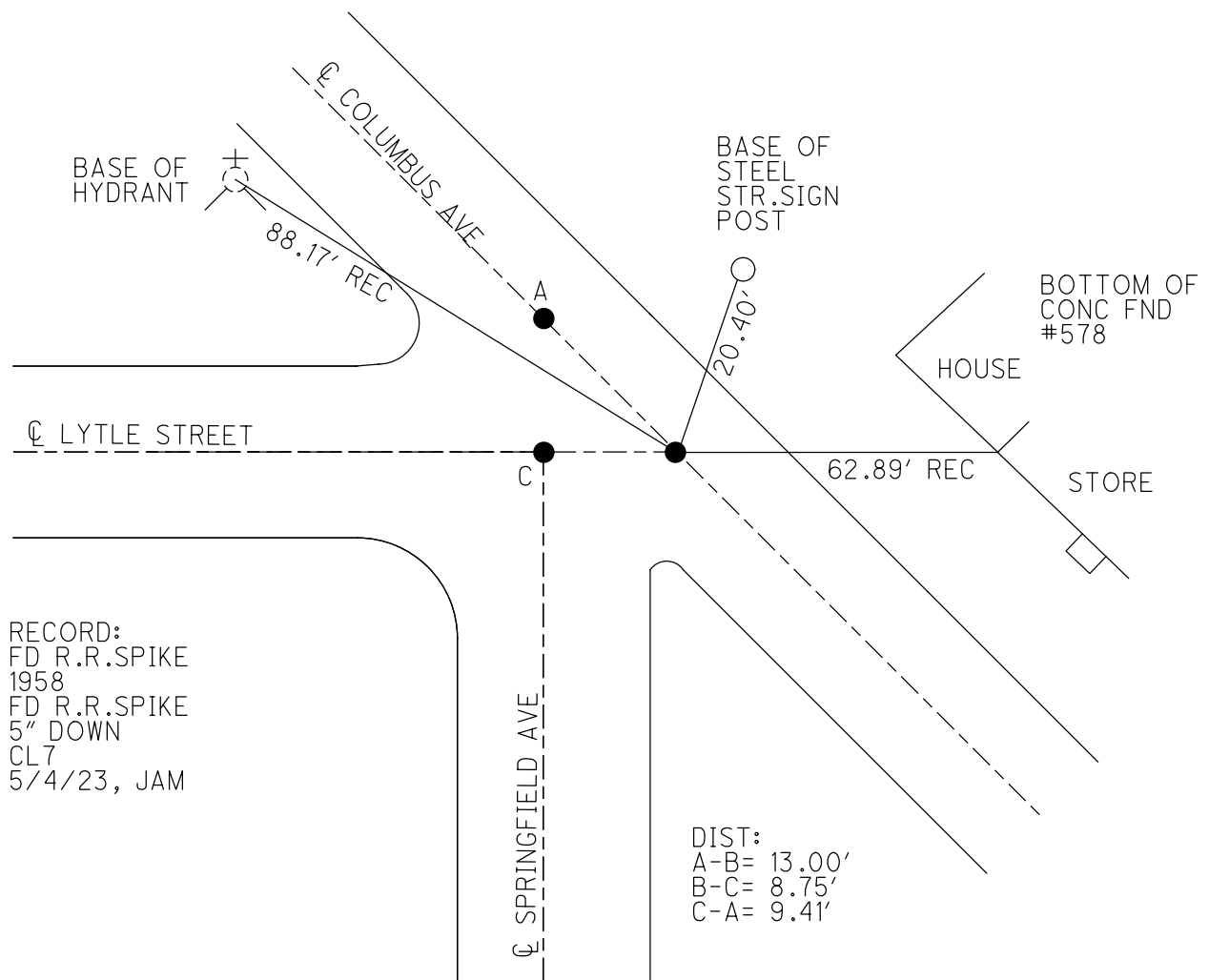
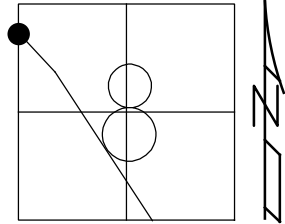
STATION: 82+36

HORIZ.DATUM: SEN LPD

GEOID: NAVD88 2018

GRID: NORTHING: 310125.474

EASTING: 94712.292



O.D.O.T. DISTRICT 2 SURVEY OFFICE (USE ONLY)

PERSONNEL _____ REFERENCE NO. C SHEET 3 OF 13
 NOTES MILLER DATE 5/4/23 ROUTE SR 18
 H.C. MILLER WEATHER FAIR COUNTY SENECA
 R.C. RHOADES TEMP. 51° TOWNSHIP LOUDON
 _____ SECTION 8
 DWG BY RHOADES PID 101280 T 2 N R 13 E

TYPE MONUMENT R.R.SPIKE

~~ON SURFACE~~ - BELOW 5"

OFFSET C PAVEMENT ON LT : RT

- TO - EDGE PAVEMENT

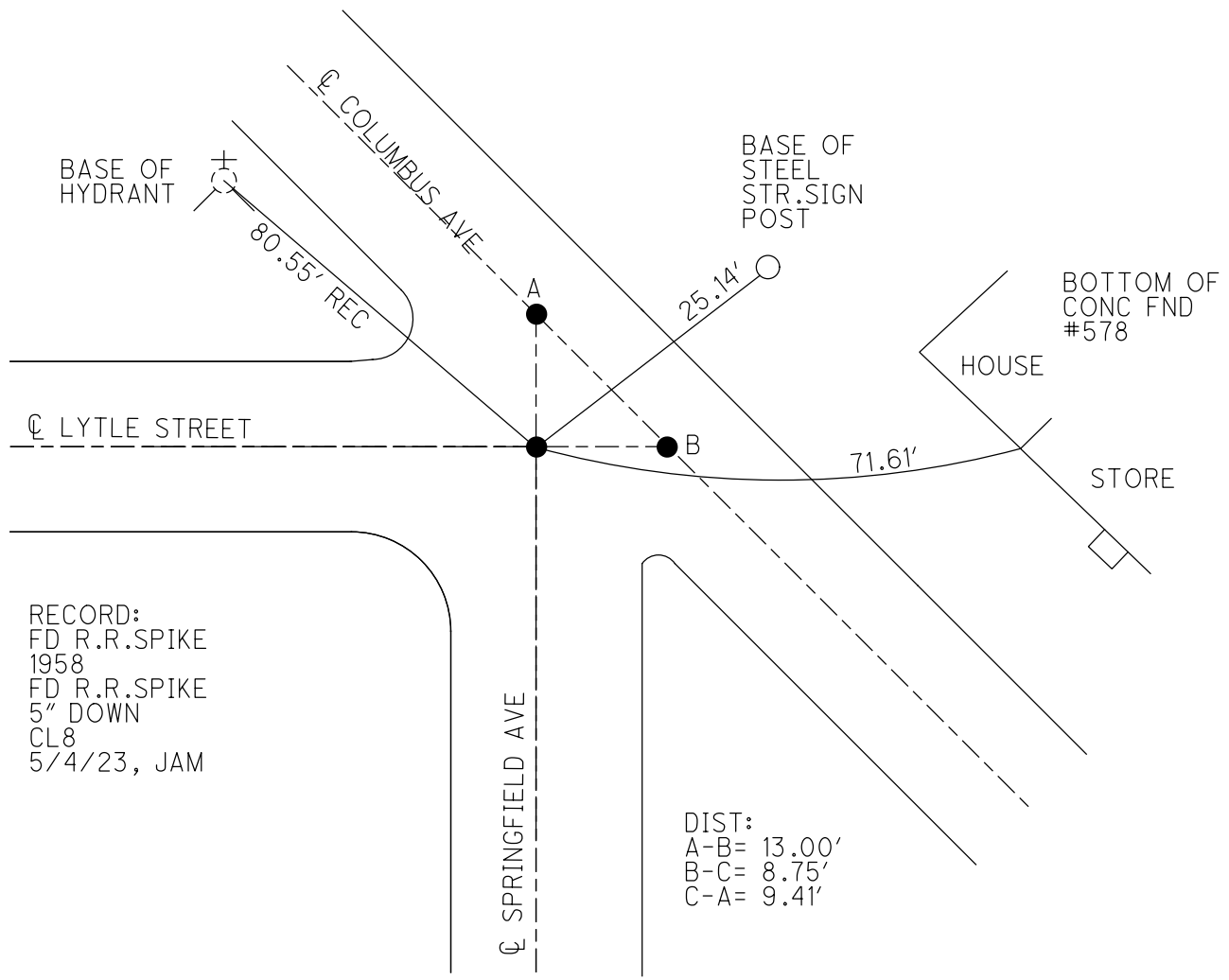
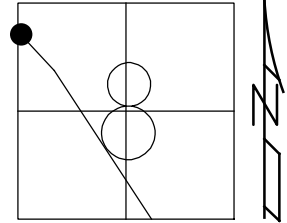
STATION: 82+45

HORIZ.DATUM: SEN LDP

GEOID: NAVD88 2018

GRID: NORTHING: 310125.629

EASTING: 94703.537



RECORD:
 FD R.R.SPIKE
 1958
 FD R.R.SPIKE
 5" DOWN
 CL8
 5/4/23, JAM

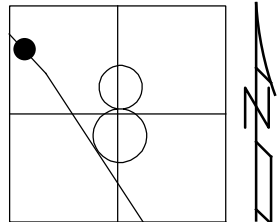
DIST:
 A-B= 13.00'
 B-C= 8.75'
 C-A= 9.41'

O.D.O.T. DISTRICT 2 SURVEY OFFICE (USE ONLY)

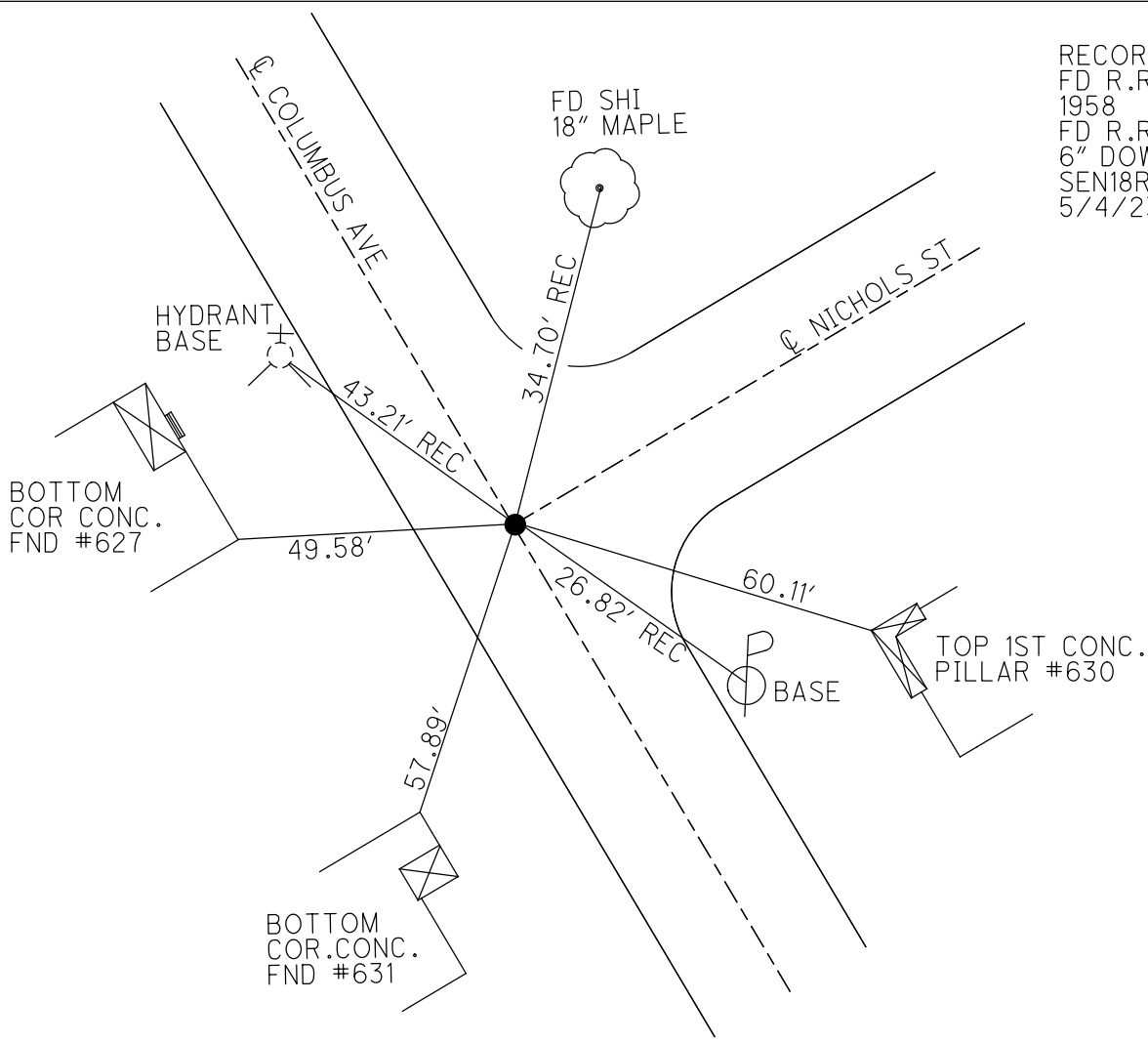
PERSONNEL _____ REFERENCE NO. E SHEET 5 OF 13
 NOTES MILLER DATE 5/4/23 ROUTE SR 18
 H.C. MILLER WEATHER FAIR COUNTY SENECA
 R.C. RHOADES TEMP. 51° TOWNSHIP LOUDON
 DWG BY RHOADES PID 101280 SECTION 8
 T 2 N R 13 E

TYPE MONUMENT R.R.SPIKE
~~ON SURFACE~~ - BELOW 6"
 OFFSET \odot PAVEMENT ON _____ LT : RT
 _____ TO _____ EDGE PAVEMENT
 STATION: 86+59

HORZ.DATUM: SEN LPD GEOID: NAVD88 2018
 GRID: NORTHING: 309805.329 EASTING: 95010.024



RECORD:
 FD R.R.SPIKE
 1958
 FD R.R.SPIKE
 6" DOWN
 SEN18REF0.15
 5/4/23, JAM



O.D.O.T. DISTRICT 2 SURVEY OFFICE (USE ONLY)

PERSONNEL _____ REFERENCE NO. F SHEET 6 OF 13
 NOTES MILLER DATE 5/4/23 ROUTE SR 18
 H.C. MILLER WEATHER FAIR COUNTY SENECA
 R.C. RHOADES TEMP. 51° TOWNSHIP LOUDON
 DWG BY RHOADES PID 101280 SECTION 8
 T 2 N R 13 E

TYPE MONUMENT R.R.SPIKE

~~ON SURFACE~~ - BELOW 6"

OFFSET Q PAVEMENT ON LT : RT
- TO - EDGE PAVEMENT

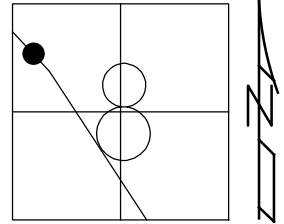
STATION: 89+76

HORZ.DATUM: SEN LPD

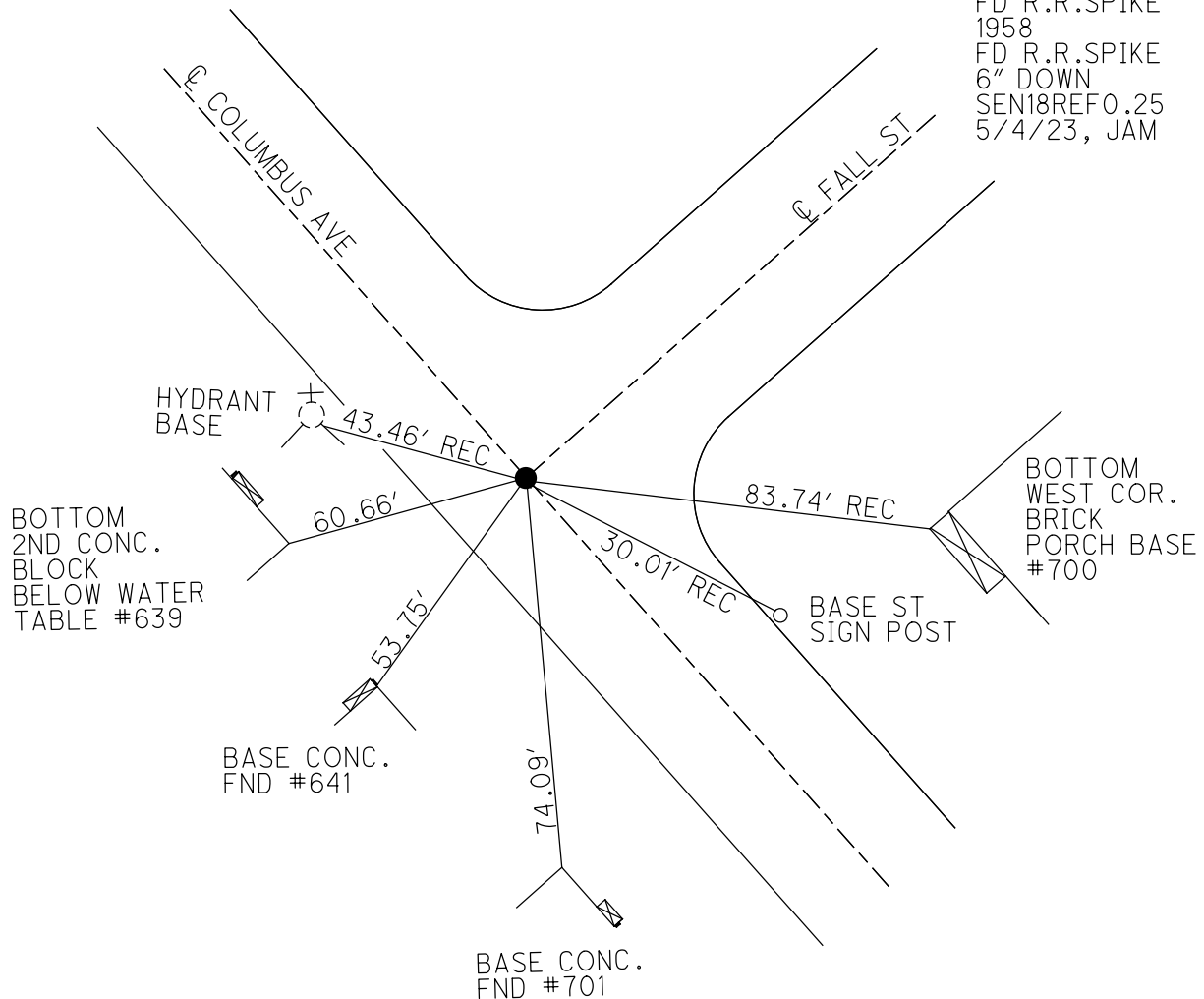
GEOID: NAVD88 2018

GRID: NORTHING: 309578.287

EASTING: 95221.255



RECORD:
 FD R.R.SPIKE
 1958
 FD R.R.SPIKE
 6" DOWN
 SEN18REF0.25
 5/4/23, JAM



O.D.O.T. DISTRICT 2 SURVEY OFFICE (USE ONLY)

PERSONNEL

REFERENCE NO. G

SHEET 7 OF 13

NOTES MILLER DATE 4/27/23

H.C. MILLER WEATHER SUNNY

R.C. RHOADES TEMP. 44°

ROUTE SR 18

COUNTY SENECA

TOWNSHIP LOUDON

SECTION 8

T 2 N R 13 E

DWG BY RHOADES PID 101280

TYPE MONUMENT MAG NAIL

ON SURFACE - ~~BELOW~~ ON

OFFSET CL PAVEMENT 5' LT : ~~RT~~

7' TO LT EDGE PAVEMENT

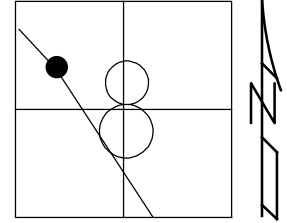
STATION: 94+99 ±

HORIZ.DATUM: SEN LPD

GEOID: NAVD88 2018

GRID: NORTHING: 309146.509

EASTING: 95623.424



1350.165'
TO P.K.
@ SPRINGFIELD ST
INTERSECTION

PARKING
LOT #716

CL SR 18

RECORD:
FD MAG NAIL
REFSEN18REFO.5
4/27/23, JAM

DIST. G-1= 511.86'

O.D.O.T. DISTRICT 2 SURVEY OFFICE (USE ONLY)

PERSONNEL

REFERENCE NO. 1

SHEET 1 OF 6

NOTES BARNHEISEL

DATE 7/10/97

ROUTE SR 18

H.C. CANTERBURY

WEATHER CLOUDY

COUNTY SENECA

R.C. WEAVER

TEMP. 70°

TOWNSHIP LOUDON

ROUSOS

SECTION 8

DWG BY NIESE PID _____

T 2 N R 13 E

TYPE MONUMENT P.K./WASHER

ON SURFACE - ~~BELOW~~ ON

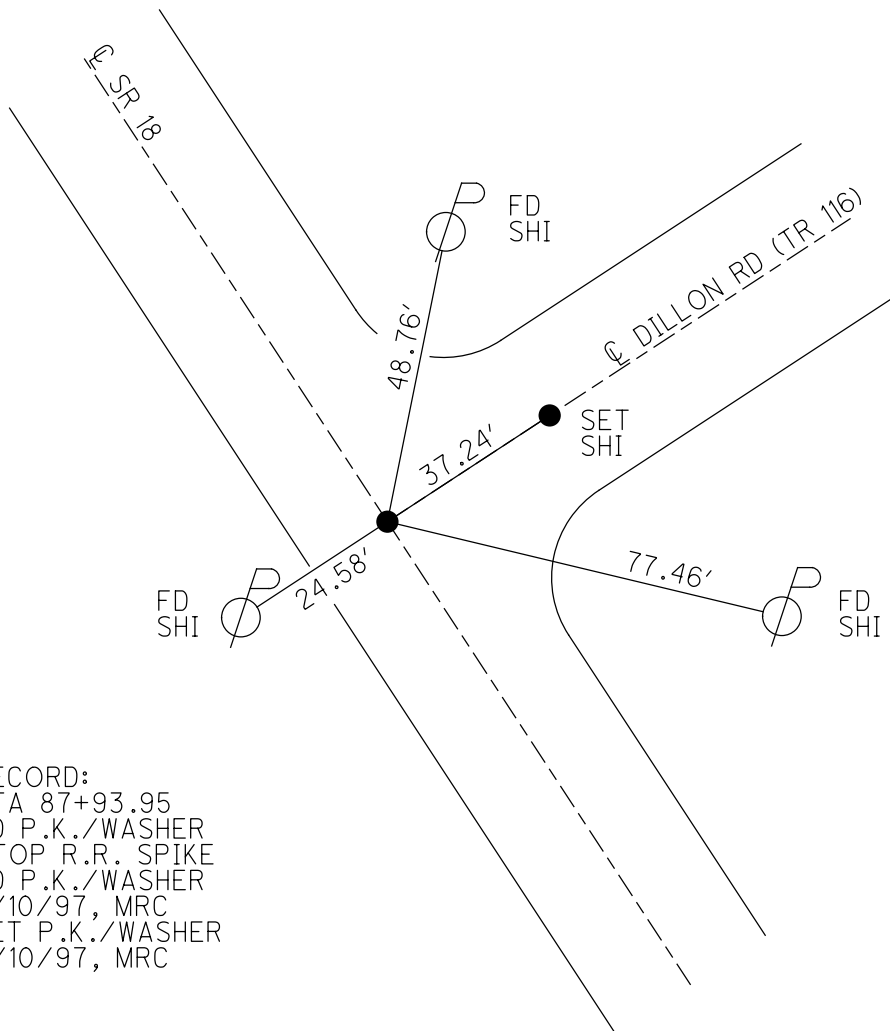
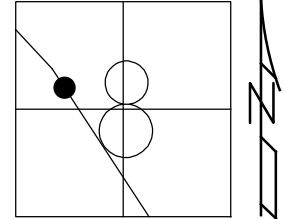
OFFSET \odot PAVEMENT ON LT : RT

11.8' TO RT EDGE PAVEMENT

STATION: 100+19.70

HORZ.DATUM: _____ GEOID: _____

GRID: NORTHING: _____ EASTING: _____



RECORD:
STA 87+93.95
FD P.K./WASHER
ATOP R.R. SPIKE
FD P.K./WASHER
7/10/97, MRC
SET P.K./WASHER
9/10/97, MRC

O.D.O.T. DISTRICT 2 SURVEY OFFICE (USE ONLY)

PERSONNEL	REFERENCE NO. <u>2</u>	SHEET <u>2</u> OF <u>6</u>
NOTES <u>BARNHEISEL</u>	DATE <u>7/10/97</u>	ROUTE <u>SR 18</u>
H.C. <u>CANTERBURY</u>	WEATHER <u>CLOUDY</u>	COUNTY <u>SENECA</u>
R.C. <u>WEAVER</u>	TEMP. <u>70°</u>	TOWNSHIP <u>LOUDON</u>
<u>ROUSOS</u>		SECTION <u>8</u>
DWG BY <u>NIESE</u>	PID _____	T <u>2</u> N R <u>13</u> E

TYPE MONUMENT SM.R.R. SPIKE

~~ON SURFACE~~ - BELOW 2"

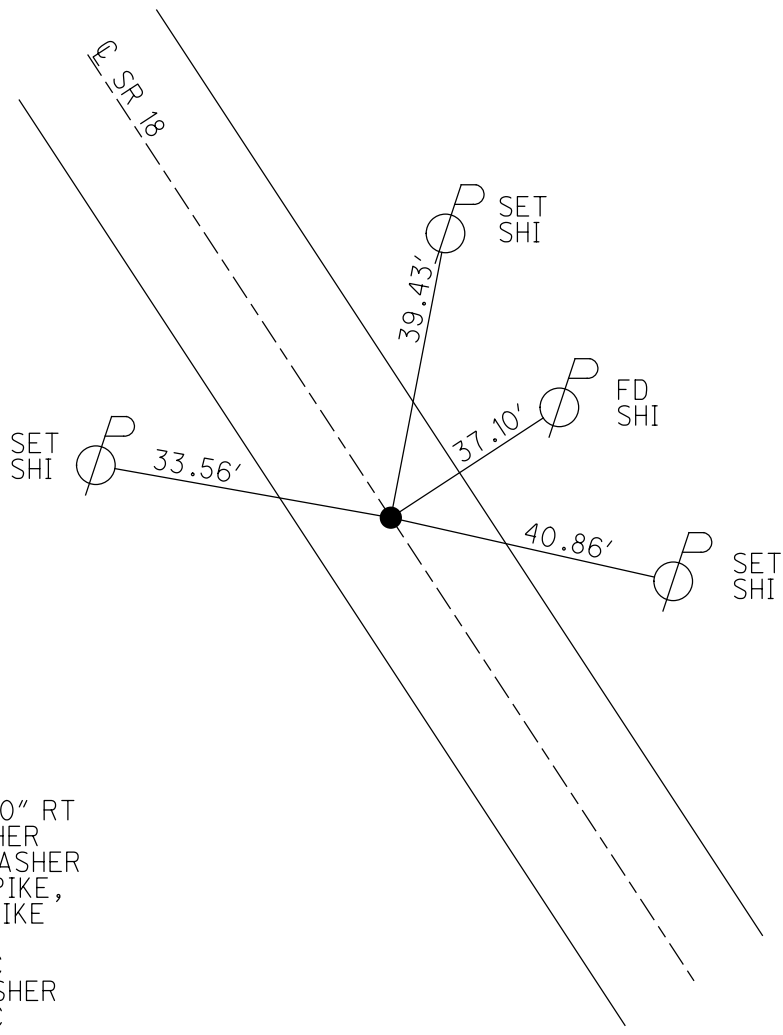
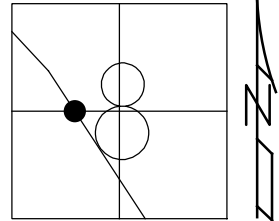
OFFSET \varnothing PAVEMENT 4.1' LT : ~~RT~~

7.5' TO LT EDGE PAVEMENT

STATION: 107+19.2

HORIZ.DATUM: _____ GEOID: _____

GRID: NORTHING: _____ EASTING: _____



RECORD: P.I.
 $\Delta = 00^\circ 23' 00''$ RT
 FD P.K./WASHER
 ATOP P.K./WASHER
 ATOP R.R. SPIKE,
 FD SM.R.R.SPIKE
 2" DOWN
 7/10/97, MRC
 SET P.K./WASHER
 9/10/97, MRC

O.D.O.T. DISTRICT 2 SURVEY OFFICE (USE ONLY)

PERSONNEL

REFERENCE NO. 3

SHEET 3 OF 6

NOTES BARNHISEL DATE 7/10/97
 H.C. CANTERBURY WEATHER CLOUDY
 R.C. WEAVER TEMP. 70°
ROUSOS

ROUTE SR 18
 COUNTY SENECA
 TOWNSHIP LOUDON
 SECTION 8

DWG BY NIESE PID _____

T 2 N R 13 E

TYPE MONUMENT P.K./WASHER

ON SURFACE - ~~BELOW~~ ON

OFFSET ☐ PAVEMENT ON LT : RT

11.9' TO RT EDGE PAVEMENT

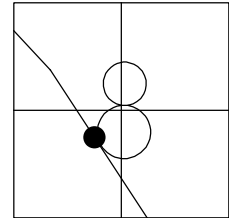
STATION: 115+19.03

HORZ.DATUM: _____

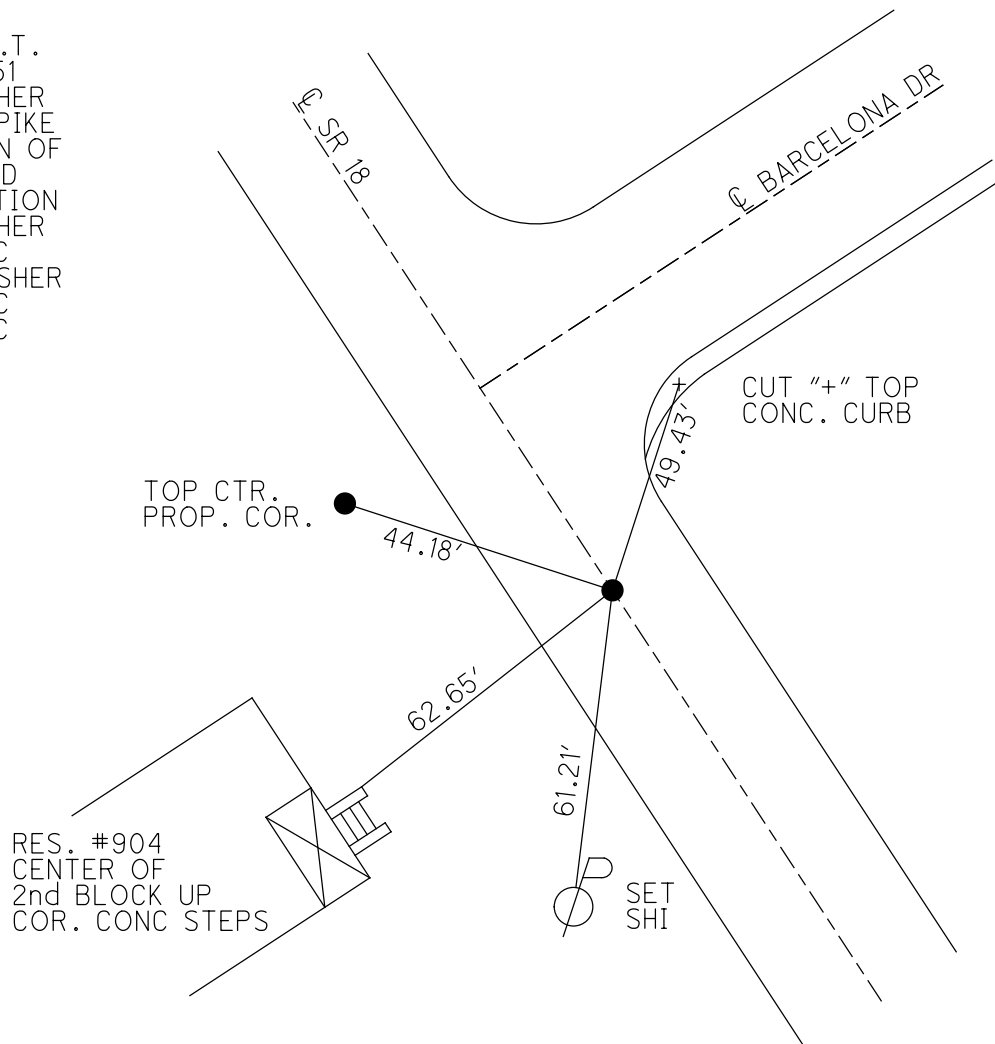
GEOID: _____

GRID: NORTHING: _____

EASTING: _____



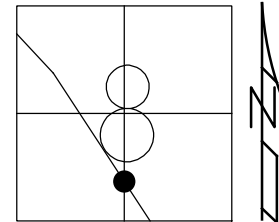
RECORD: P.O.T.
 STA 102+93.51
 FD P.K./WASHER
 ATOP R.R. SPIKE
 INTERSECTION OF
 ☐ SURVEY AND
 ☐ CONSTRUCTION
 FD P.K./WASHER
 7/10/97, MRC
 SET P.K./WASHER
 9/10/97, MRC
 7/10/97, MRC



O.D.O.T. DISTRICT 2 SURVEY OFFICE (USE ONLY)

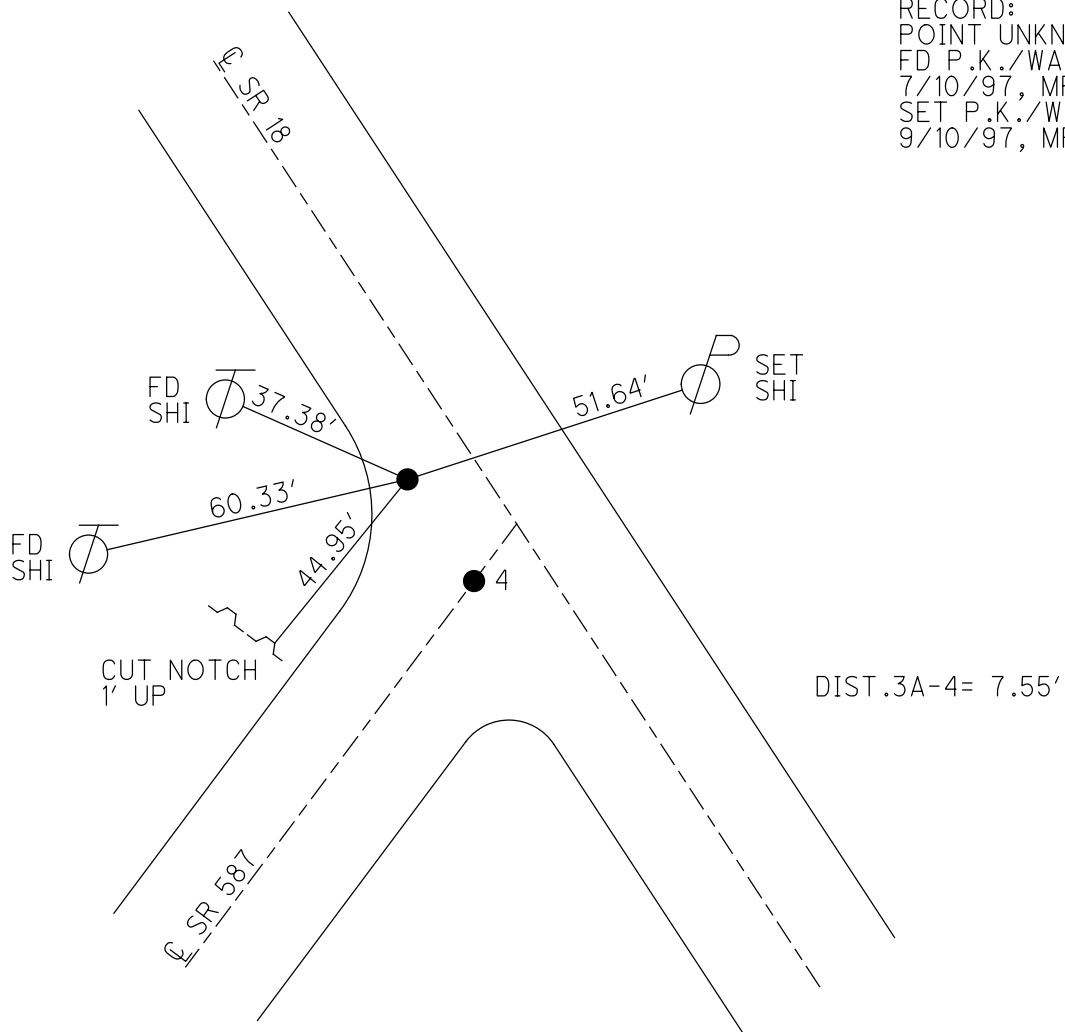
PERSONNEL	REFERENCE NO. <u>3 A</u>	SHEET <u>4</u> OF <u>6</u>
NOTES <u>BARNHESEL</u>	DATE <u>7/10/97</u>	ROUTE <u>SR 18</u>
H.C. <u>CANTERBURY</u>	WEATHER <u>CLOUDY</u>	COUNTY <u>SENECA</u>
R.C. <u>WEAVER</u>	TEMP. <u>70°</u>	TOWNSHIP <u>LOUDON</u>
<u>ROUSOS</u>		SECTION <u>8</u>
DWG BY <u>NIESE</u>	PID _____	T <u>2</u> N R <u>13</u> E

TYPE MONUMENT P.K./WASHER
 ON SURFACE - ~~BELOW~~ ON
 OFFSET C PAVEMENT 8.3' RT : RT
3.7' TO RT EDGE PAVEMENT
 STATION: 128+14.63



HORZ. DATUM: _____ GEOID: _____
 GRID: NORTHING: _____ EASTING: _____

RECORD:
 POINT UNKNOWN
 FD P.K./WASHER
 7/10/97, MRC
 SET P.K./WASHER
 9/10/97, MRC



O.D.O.T. DISTRICT 2 SURVEY OFFICE (USE ONLY)

PERSONNEL _____

REFERENCE NO. 4

SHEET 5 OF 6

NOTES BARNHISEL

DATE 7/10/97

ROUTE SR 18

H.C. CANTERBURY

WEATHER CLOUDY

COUNTY SENECA

R.C. WEAVER

TEMP. 70°

TOWNSHIP LOUDON

ROUSOS

DWG BY NIESE

PID _____

SECTION 8

T 2 N R 13 E

TYPE MONUMENT P.K./WASHER

ON SURFACE - ~~BELOW~~ ON

OFFSET \odot PAVEMENT 8.3' ~~LF~~ : RT

3.7' TO RT EDGE PAVEMENT

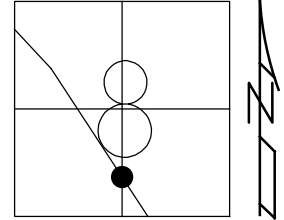
STATION: 128+22.18

HORIZ.DATUM: _____

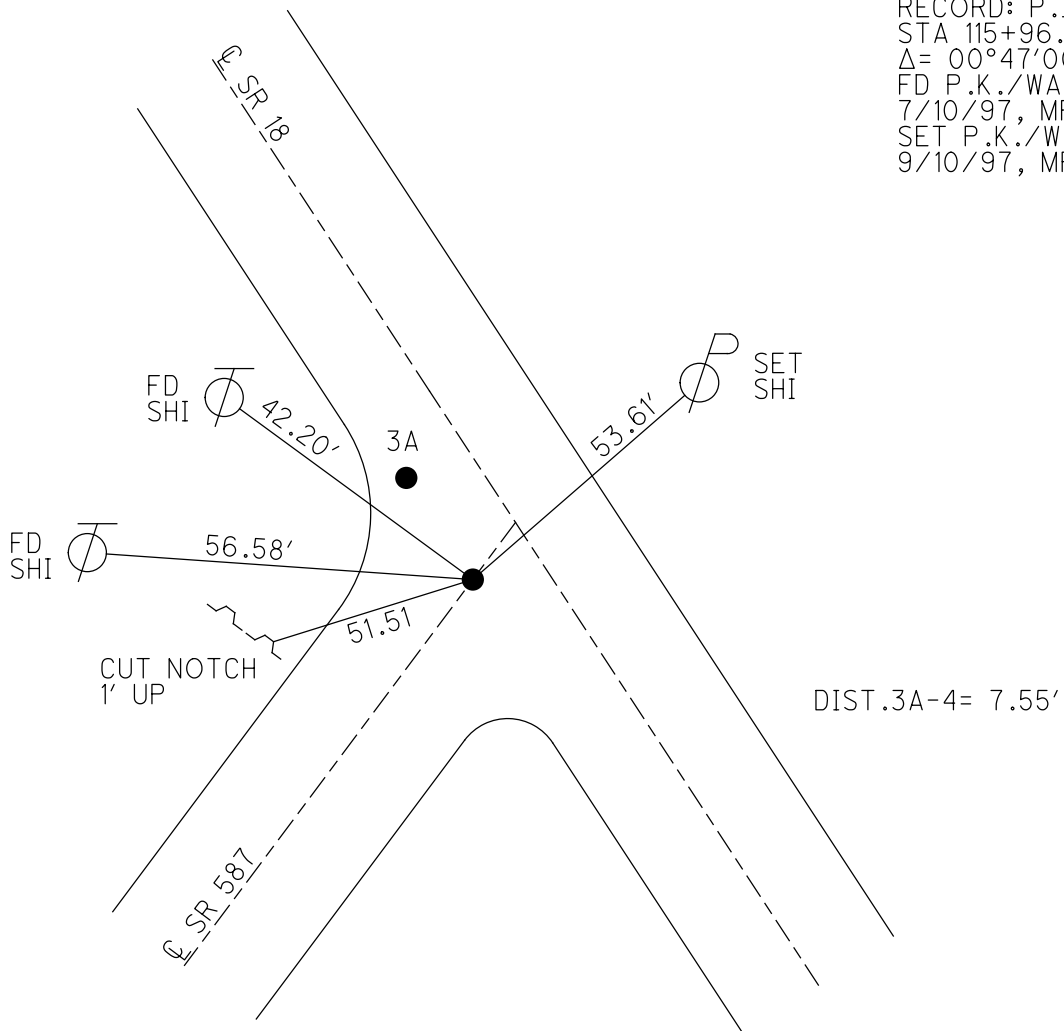
GEOID: _____

GRID: NORTHING: _____

EASTING: _____



RECORD: P.I.
 STA 115+96.07
 $\Delta = 00^{\circ}47'00''$ LT
 FD P.K./WASHER
 7/10/97, MRC
 SET P.K./WASHER
 9/10/97, MRC



O.D.O.T. DISTRICT 2 SURVEY OFFICE (USE ONLY)

PERSONNEL

REFERENCE NO. 5

SHEET 6 OF 6

NOTES BARNHEISEL

DATE 7/10/97

ROUTE SR 18

H.C. CANTERBURY

WEATHER SUNNY

COUNTY SENECA

R.C. WEAVER

TEMP. 75°

TOWNSHIP LOUDON

ROUSOS

SECTION 8

DWG BY NIESE PID _____

T 2 N R 13 E

TYPE MONUMENT R.R. SPIKE

~~ON SURFACE~~ - BELOW 4"

OFFSET \varnothing PAVEMENT 5.1' ~~LT~~ : RT

6.6' TO RT EDGE PAVEMENT

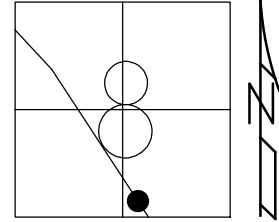
STATION: 135+22

HORIZ.DATUM: _____

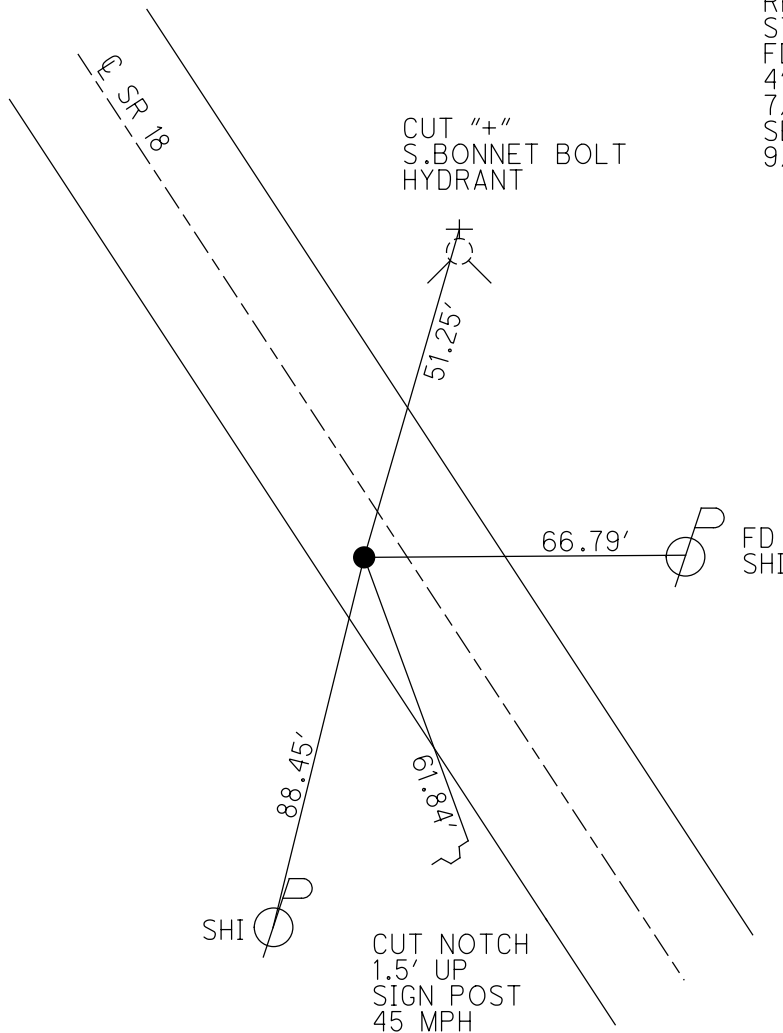
GEOID: _____

GRID: NORTHING: _____

EASTING: _____



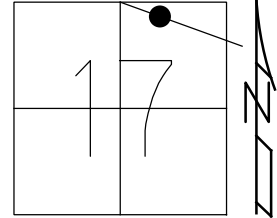
RECORD: P.C.
STA 122+96.63
FD R.R.SPIKE
4" DOWN
7/10/97, MRC
SET P.K./WASHER
9/10/97, MRC



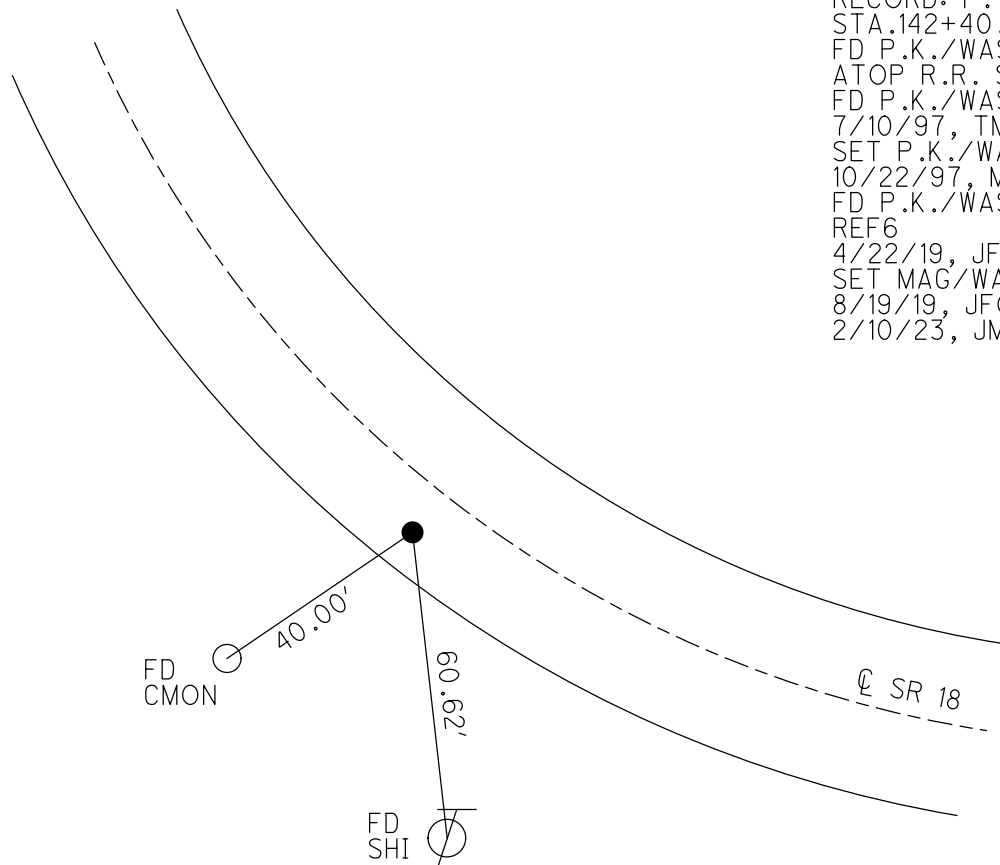
O.D.O.T. DISTRICT 2 SURVEY OFFICE (USE ONLY)

PERSONNEL _____ REFERENCE NO. 6 SHEET 1 OF 48
 NOTES RHOADES DATE 8/19/19 ROUTE SR 18
 H.C. O'DONNELL WEATHER SUNNY COUNTY SENECA
 R.C. AUBLE TEMP. 70° TOWNSHIP LOUDON
 DWG BY NIESE PID NO PID SECTION 17
 T 2 N R 13 E

TYPE MONUMENT MAG/WASHER
 ON SURFACE - ~~BELOW~~ ON
 OFFSET \varnothing PAVEMENT 6.5' \pm : RT
5.6' TO RT EDGE PAVEMENT
 STATION: 142+40.63



HORZ.DATUM: NAD83(2011) GEOID: 2012A
 GRID: NORTHING: 536454.019 EASTING: 1724811.195

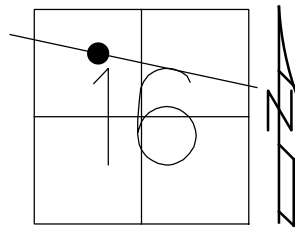


RECORD: P.T.
 STA.142+40.63
 FD P.K./WASHER
 ATOP R.R. SPIKE
 FD P.K./WASHER
 7/10/97, TMR
 SET P.K./WASHER
 10/22/97, MB
 FD P.K./WASHER
 REF6
 4/22/19, JFO
 SET MAG/WASHER
 8/19/19, JFO
 2/10/23, JMR

O.D.O.T. DISTRICT 2 SURVEY OFFICE (USE ONLY)

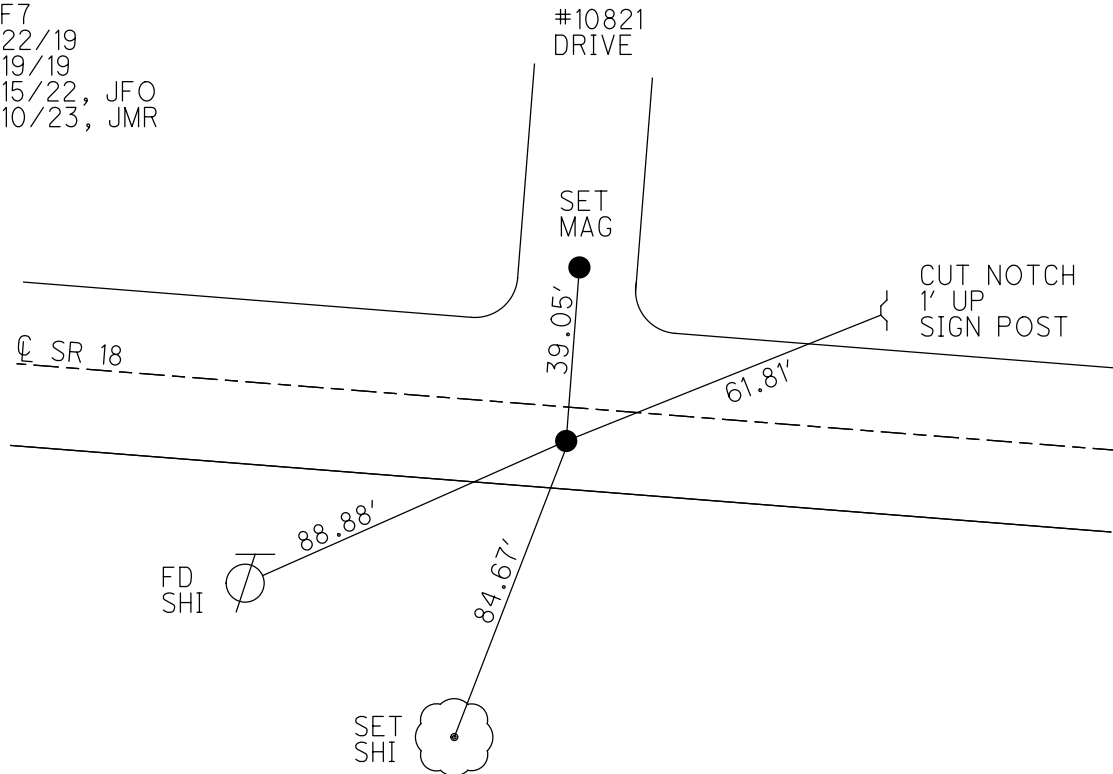
PERSONNEL _____ REFERENCE NO. 7 SHEET 2 OF 48
 NOTES AUBLE DATE 9/1/21 ROUTE SR 18
 H.C. NIESE WEATHER WINDY COUNTY SENECA
 R.C. AUBLE TEMP. 72° TOWNSHIP LOUDON
 DWG BY RHOADES PID PVTRAIN SECTION 16
 T 2 N R 13 E

TYPE MONUMENT P.K./WASHER
 ON SURFACE - ~~BELOW~~ ON
 OFFSET \odot PAVEMENT 5.4' ~~RT~~ : RT
6.0' TO RT EDGE PAVEMENT
 STATION: 159+97.89



HORZ.DATUM: NAD83(2011) GEOID: 2012A
 GRID: NORTHING: 536193.826 EASTING: 1726548.263

RECORD: P.C.
 STA.159+97.89
 FD MINE SPIKE
 4" DOWN
 7/10/97, MB
 SET P.K./WASHER
 10/22/97, TR
 FD P.K./WASHER
 REF7
 4/22/19
 8/19/19
 2/15/22, JFO
 2/10/23, JMR

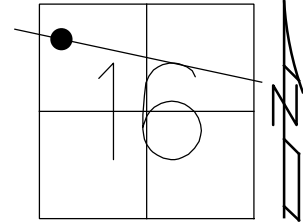


O.D.O.T. DISTRICT 2 SURVEY OFFICE (USE ONLY)

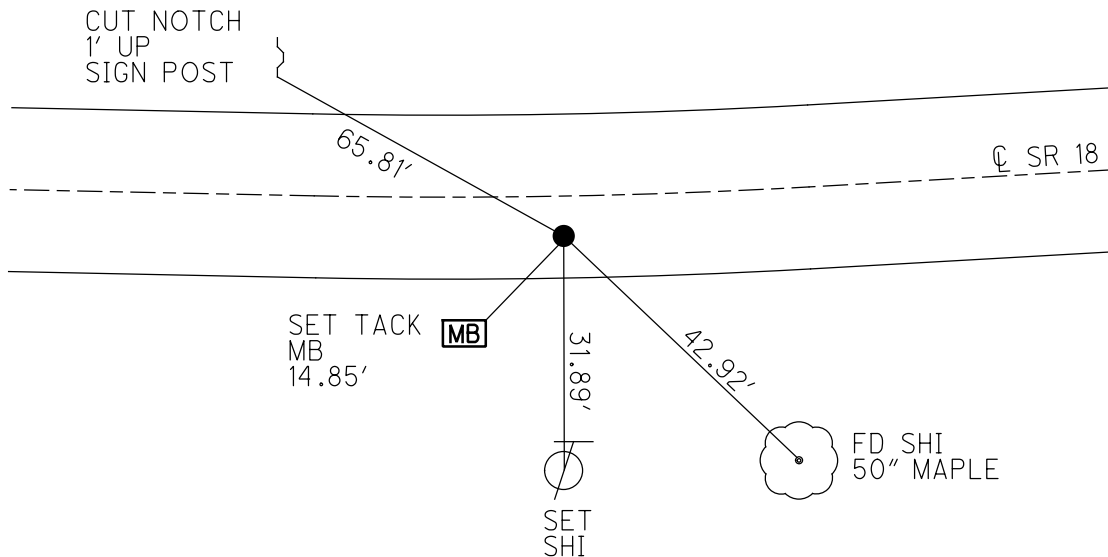
PERSONNEL _____ REFERENCE NO. 8 SHEET 3 OF 48
 NOTES AUBLE DATE 9/1/21 ROUTE SR 18
 H.C. NIESE WEATHER WINDY COUNTY SENECA
 R.C. AUBLE TEMP. 72° TOWNSHIP LOUDON
 DWG BY RHOADES PID PVTRAIN SECTION 16
 T 2 N R 13 E

TYPE MONUMENT P.K./WASHER
 ON SURFACE - ~~BELOW~~ ON
 OFFSET $\text{\textcircled{C}}$ PAVEMENT 9.3' ± : RT
3.1' TO RT EDGE PAVEMENT
 STATION: 161+11.28

HORZ.DATUM: NAD83(2011) GEOID: 2012A
 GRID: NORTHING: 536177.168 EASTING: 1726660.515



RECORD: P.I.
 STA. 161+11.28
 $\Delta=4^{\circ}32'00''$ LT
 FD P.K./WASHER
 ATOP MINE SPIKE
 FD P.K.SHANK
 7/10/97, MB
 SET P.K./WASHER
 10/22/97, TR
 FD P.K./WASHER
 REF8
 4/22/19
 8/19/19
 2/15/22, JFO
 2/10/23, JMR



O.D.O.T. DISTRICT 2 SURVEY OFFICE (USE ONLY)

PERSONNEL _____

REFERENCE NO. 9

SHEET 4 OF 48

NOTES AUBLE

DATE 9/1/21

ROUTE SR 18

H.C. NIESE

WEATHER WINDY

COUNTY SENECA

R.C. AUBLE

TEMP. 72°

TOWNSHIP LOUDON

SECTION 16

DWG BY RHOADES

PID PVTRAIN

T 2 N R 13 E

TYPE MONUMENT P.K./WASHER

ON SURFACE - ~~BELOW~~ ON

OFFSET 7.0' TO RT EDGE PAVEMENT

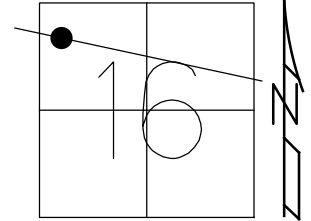
STATION: 162+24.55

HORZ.DATUM: NAD83(2011)

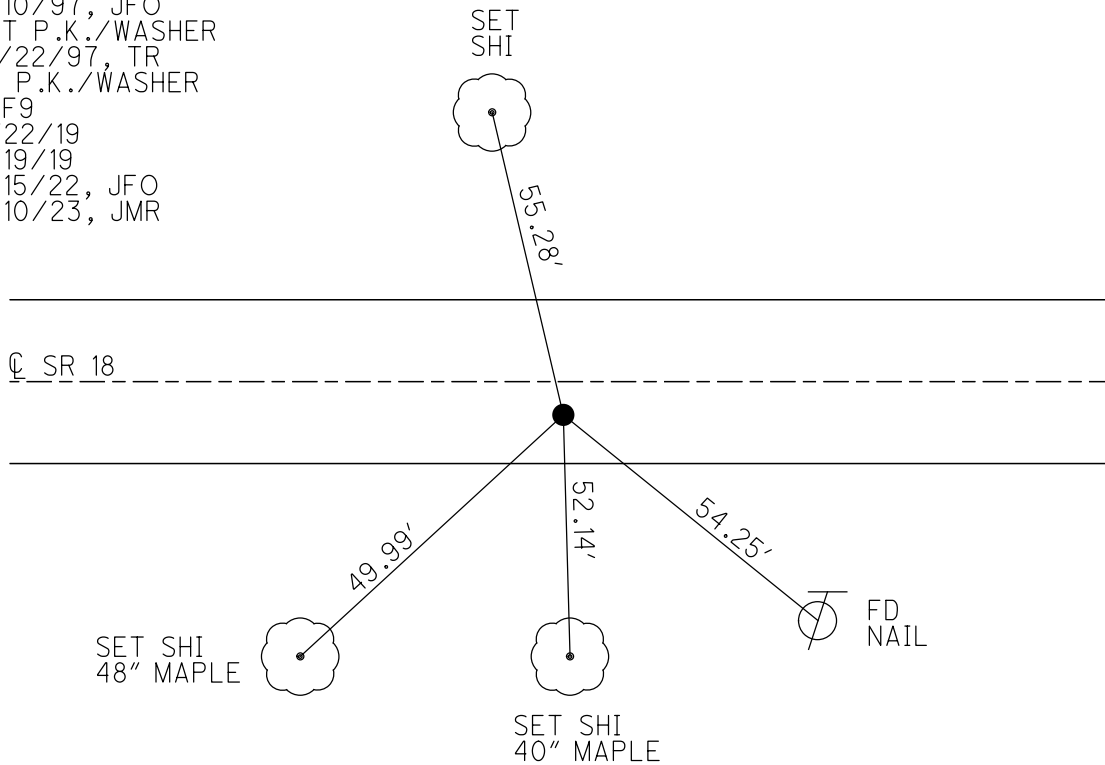
GEOID: 2012A

GRID: NORTHING: 536169.245

EASTING: 1726773.474



RECORD: P.T.
 STA.162+24.55
 FD P.K./SHINER
 ATOP R.R. SPIKE
 FD P.K.NAIL
 7/10/97, JFO
 SET P.K./WASHER
 10/22/97, TR
 FD P.K./WASHER
 REF9
 4/22/19
 8/19/19
 2/15/22, JFO
 2/10/23, JMR

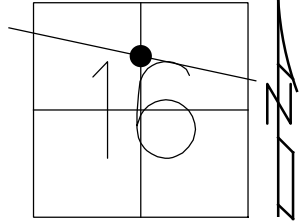


O.D.O.T. DISTRICT 2 SURVEY OFFICE (USE ONLY)

PERSONNEL _____ REFERENCE NO. 10 SHEET 5 OF 48
 NOTES BARNHEISEL DATE 7/10/97 ROUTE SR 18
 H.C. CANTERBURY WEATHER SUNNY COUNTY SENECA
 R.C. WEAVER TEMP. +75° TOWNSHIP LOUDON
ROUSOS SECTION 16
 DWG BY NIESE PID NO PID T 2 N R 13 E

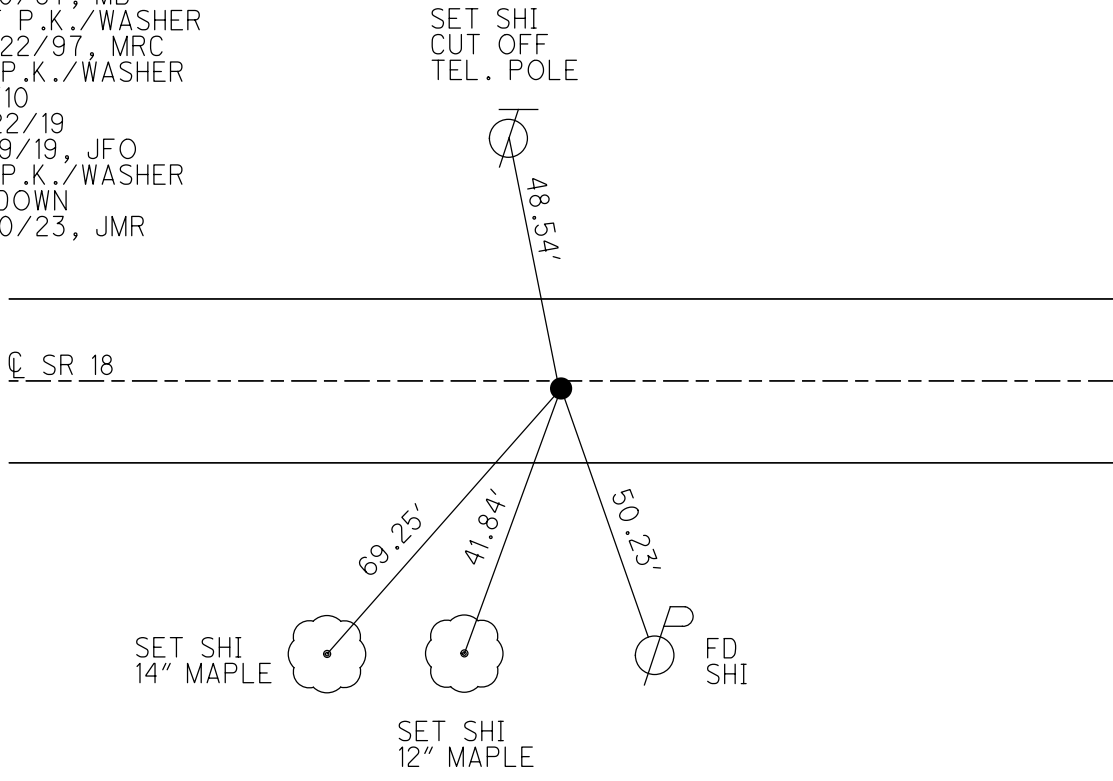
TYPE MONUMENT P.K. SHINER
 ON SURFACE - ~~BELOW~~ ON
 OFFSET 0.5' LT : RT
11.6' TO RT EDGE PAVEMENT
 STATION: 176+58

HORZ.DATUM: NAD83(2011) GEOID: 2012A
 GRID: NORTHING: 536069.864 EASTING: 1728203.030



RECORD: P.O.T.
 STA.176+58
 FD P.K.SHINER
 ATOP R.R.SPIKE
 FD P.K./WASHER
 7/10/97, MB
 SET P.K./WASHER
 10/22/97, MRC
 FD P.K./WASHER
 REF10
 4/22/19
 8/19/19, JFO
 FD P.K./WASHER
 2" DOWN
 2/10/23, JMR

SET SHI
 CUT OFF
 TEL. POLE



O.D.O.T. DISTRICT 2 SURVEY OFFICE (USE ONLY)

PERSONNEL

REFERENCE NO. 11

SHEET 6 OF 48

NOTES RHOADES

DATE 9/15/23

ROUTE SR 18

H.C. MILLER

WEATHER SUNNY

COUNTY SENECA

R.C. RHOADES

TEMP. 53°

TOWNSHIP LOUDON

DWG BY RHOADES

PID PAVETRAIN

SECTION 16

T 2 N R 13 E

TYPE MONUMENT P.K. SHANK

~~ON SURFACE~~ - BELOW 2 1/2"

OFFSET ϕ PAVEMENT 1.5' LT : ~~RT~~

13.5' TO LT EDGE PAVEMENT

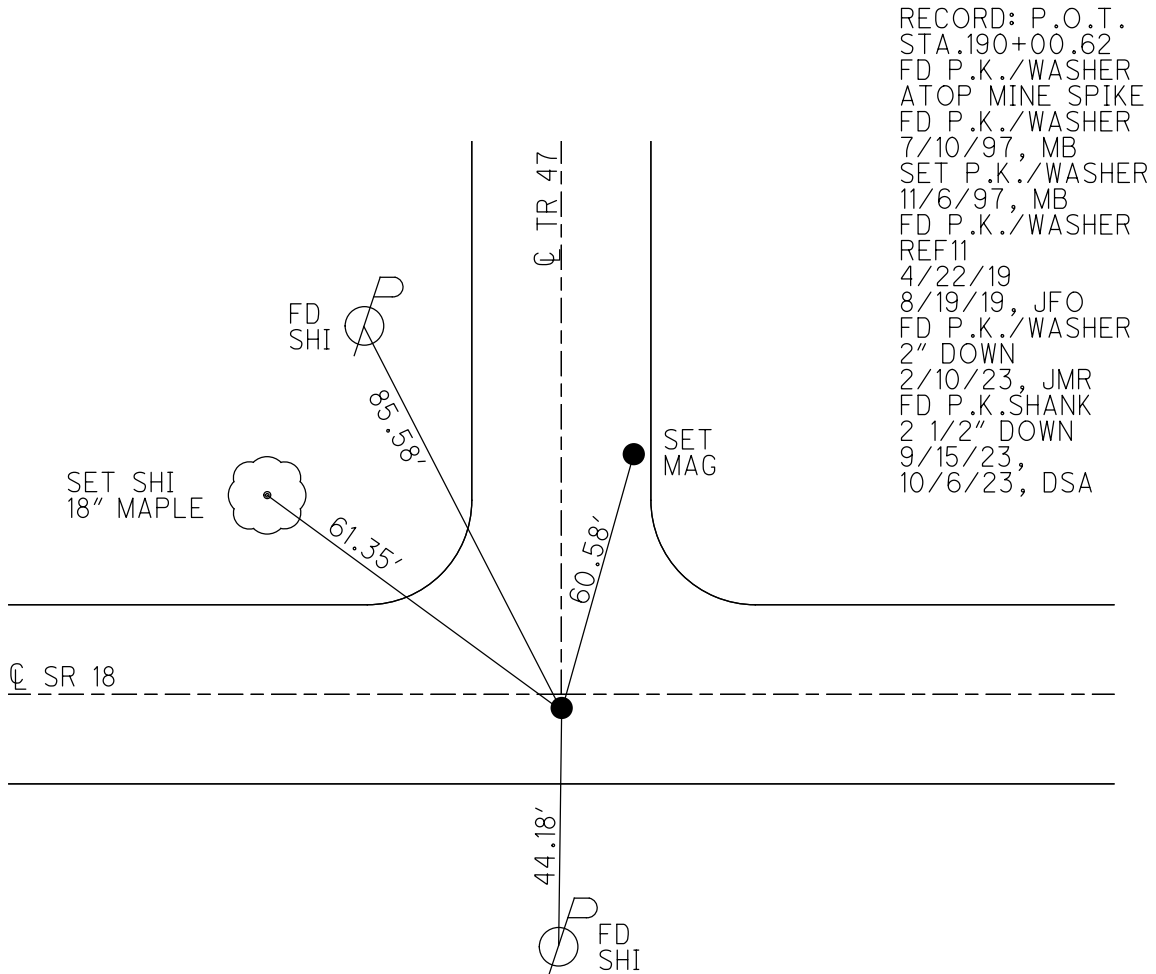
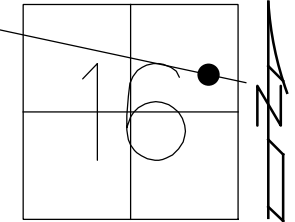
STATION: 190+00.62

HORZ.DATUM: NAD83 2011

GEOID: NAVD88 2012A

GRID: NORTHING: 535977.120

EASTING: 1729541.906



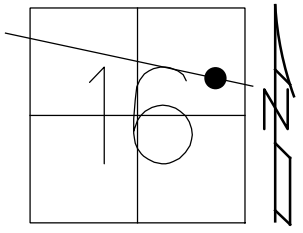
RECORD: P.O.T.
 STA. 190+00.62
 FD P.K./WASHER
 ATOP MINE SPIKE
 FD P.K./WASHER
 7/10/97, MB
 SET P.K./WASHER
 11/6/97, MB
 FD P.K./WASHER
 REF11
 4/22/19
 8/19/19, JFO
 FD P.K./WASHER
 2" DOWN
 2/10/23, JMR
 FD P.K. SHANK
 2 1/2" DOWN
 9/15/23,
 10/6/23, DSA

O.D.O.T. DISTRICT 2 SURVEY OFFICE (USE ONLY)

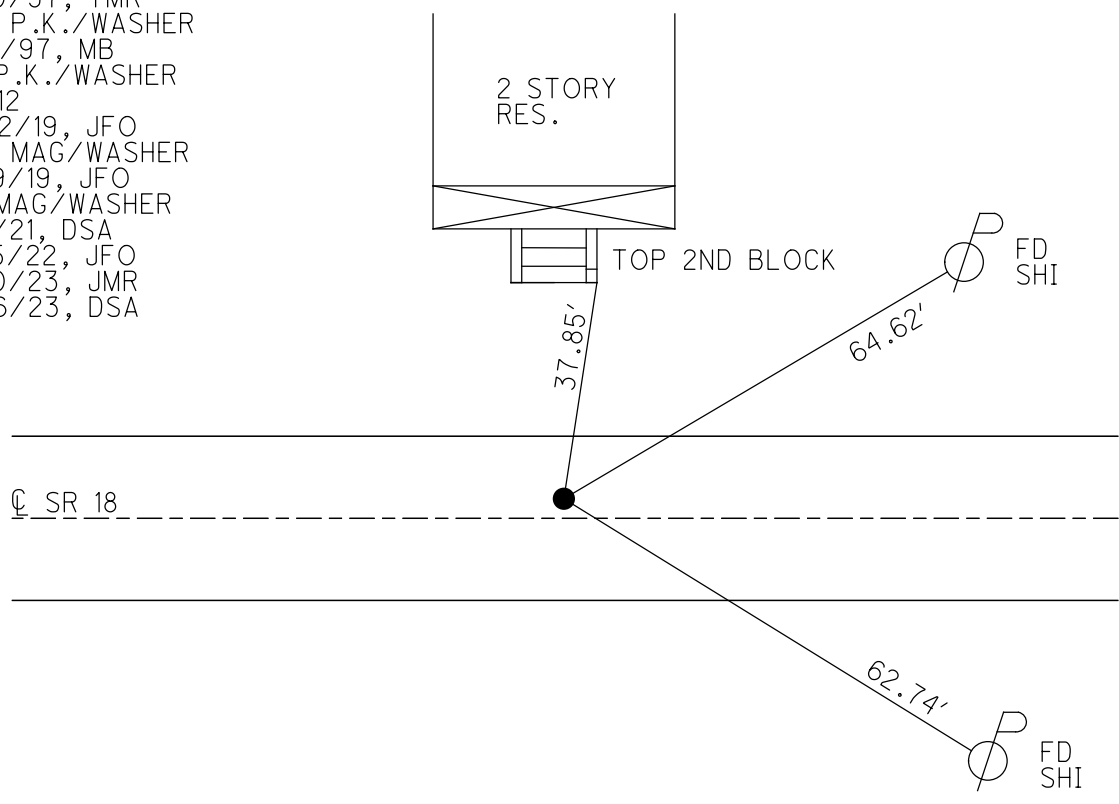
PERSONNEL _____ REFERENCE NO. 12 SHEET 7 OF 48
 NOTES AUBLE DATE 9/1/21 ROUTE SR 18
 H.C. NIESE WEATHER WINDY COUNTY SENECA
 R.C. AUBLE TEMP. 72° TOWNSHIP LOUDON
 DWG BY RHOADES PID PVTRAIN SECTION 16
 T 2 N R 13 E

TYPE MONUMENT MAG/WASHER
 ON SURFACE - ~~BELOW~~ ON
 OFFSET ☐ PAVEMENT 3.2' LT : RT
9.5' TO LT EDGE PAVEMENT
 STATION: 196+63.75

HORZ.DATUM: NAD83 2011 GEOID: NAVD88 2012A
 GRID: NORTHING: 535931.233 EASTING: 1730203.188



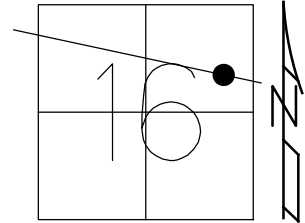
RECORD: P.O.T.
 STA.196+63.75
 FD P.K./SHINER
 ATOP MINE SPIKE
 FD P.K.SHANK
 7/10/97, TMR
 SET P.K./WASHER
 11/6/97, MB
 FD P.K./WASHER
 REF12
 4/22/19, JFO
 SET MAG/WASHER
 8/19/19, JFO
 FD MAG/WASHER
 9/1/21, DSA
 2/15/22, JFO
 2/10/23, JMR
 10/6/23, DSA



O.D.O.T. DISTRICT 2 SURVEY OFFICE (USE ONLY)

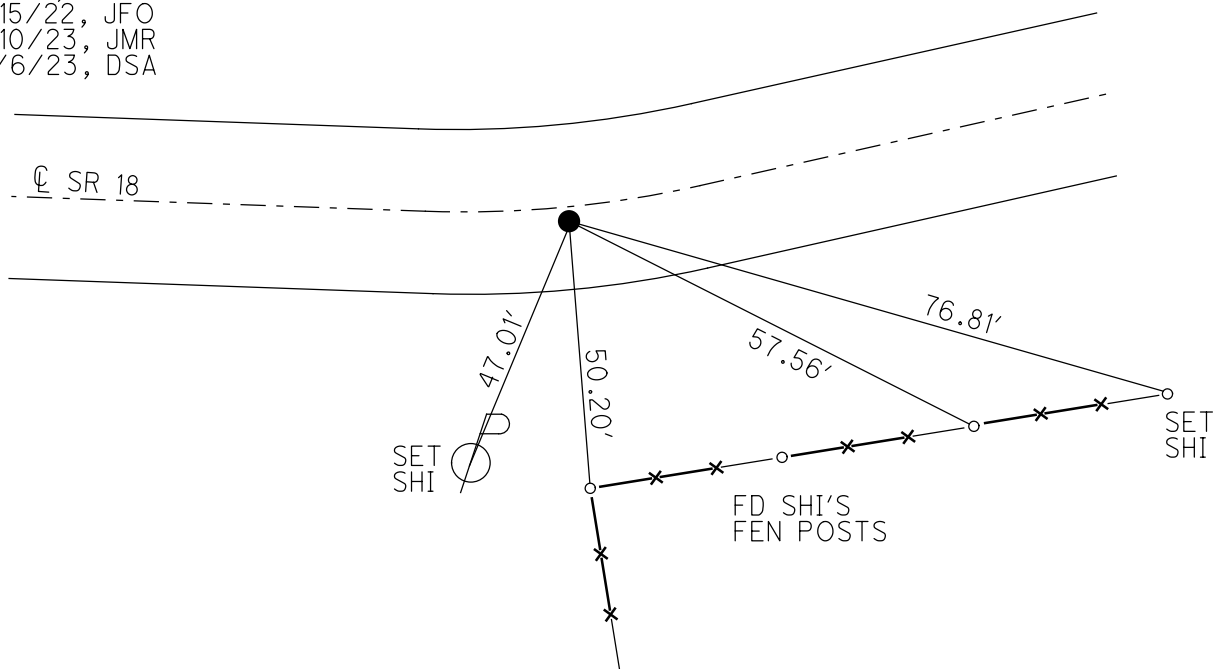
PERSONNEL _____ REFERENCE NO. 13 SHEET 8 OF 48
 NOTES AUBLE DATE 9/1/21 ROUTE SR 18
 H.C. NIESE WEATHER WINDY COUNTY SENECA
 R.C. AUBLE TEMP. 72° TOWNSHIP LOUDON
 DWG BY RHOADES PID PVTRAIN SECTION 16
 T 2 N R 13 E

TYPE MONUMENT MAG/WASHER
 ON SURFACE - ~~BELOW~~ ON
 OFFSET C PAVEMENT 1.0' ~~LT~~ : RT
9.9' TO RT EDGE PAVEMENT
 STATION: 203+17.80



HORZ.DATUM: NAD83 2011 GEOID: NAVD88 2012A
 GRID: NORTHING: 535880.549 EASTING: 1730855.391

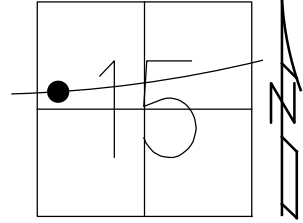
RECORD: P.I.
 $\Delta=02^{\circ}41'$ LT
 STA.203+17.80
 FD MINE SPIKE
 4" BELOW
 7/11/97, TMR
 SET P.K./WASHER
 11/6/97, MB
 FD P.K.SHANK
 REF13
 4/22/19, JFO
 SET MAG/WASHER
 8/19/19, JFO
 FD MAG/WASHER
 9/1/21, DSA
 2/15/22, JFO
 2/10/23, JMR
 10/6/23, DSA



O.D.O.T. DISTRICT 2 SURVEY OFFICE (USE ONLY)

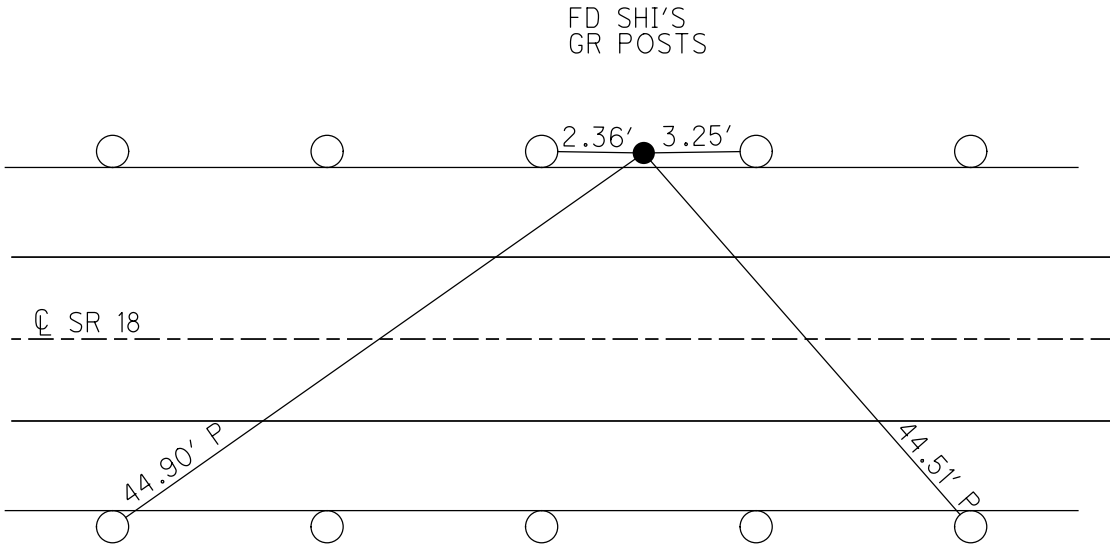
PERSONNEL _____ REFERENCE NO. 13 A SHEET 9 OF 48
 NOTES BARNHISEL DATE 7/11/97 ROUTE SR 18
 H.C. CANTERBURY WEATHER SUNNY COUNTY SENECA
 R.C. WEAVER TEMP. 75° TOWNSHIP LOUDON
ROUSOS SECTION 15
 DWG BY NIESE PID NO PID T 2 N R 13 E

TYPE MONUMENT IPIN
 ON SURFACE - ~~BELOW~~ ON
 OFFSET \odot PAVEMENT 21.3' LT : ~~RT~~
9.7' TO LT EDGE PAVEMENT
 STATION: 212+13.77



HORIZ.DATUM: - GEOID: -
 GRID: NORTHING: - EASTING: -

RECORD: P.I.
 STA. 212+13.77
 $\Delta = 07^\circ 56' 00''$ RT
 D.N.F.
 4/22/19, JFO



O.D.O.T. DISTRICT 2 SURVEY OFFICE (USE ONLY)

PERSONNEL

REFERENCE NO. 13 B

SHEET 10 OF 48

NOTES AUBLE

DATE 10/6/23

ROUTE SR 18

H.C. MILLER

WEATHER FAIR

COUNTY SENECA

R.C. AUBLE

TEMP. 42°

TOWNSHIP LOUDON

DWG BY RHOADES

PID PVTRAIN

SECTION 15

T 2 N R 13 E

TYPE MONUMENT MAG/WASHER

ON SURFACE - ~~BELOW~~ ON

OFFSET Q PAVEMENT 7.0' ~~LT~~ : RT

4.8' TO RT EDGE PAVEMENT

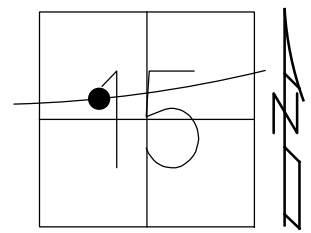
STATION: 217+13.97

HORIZ.DATUM: NAD83(2011)

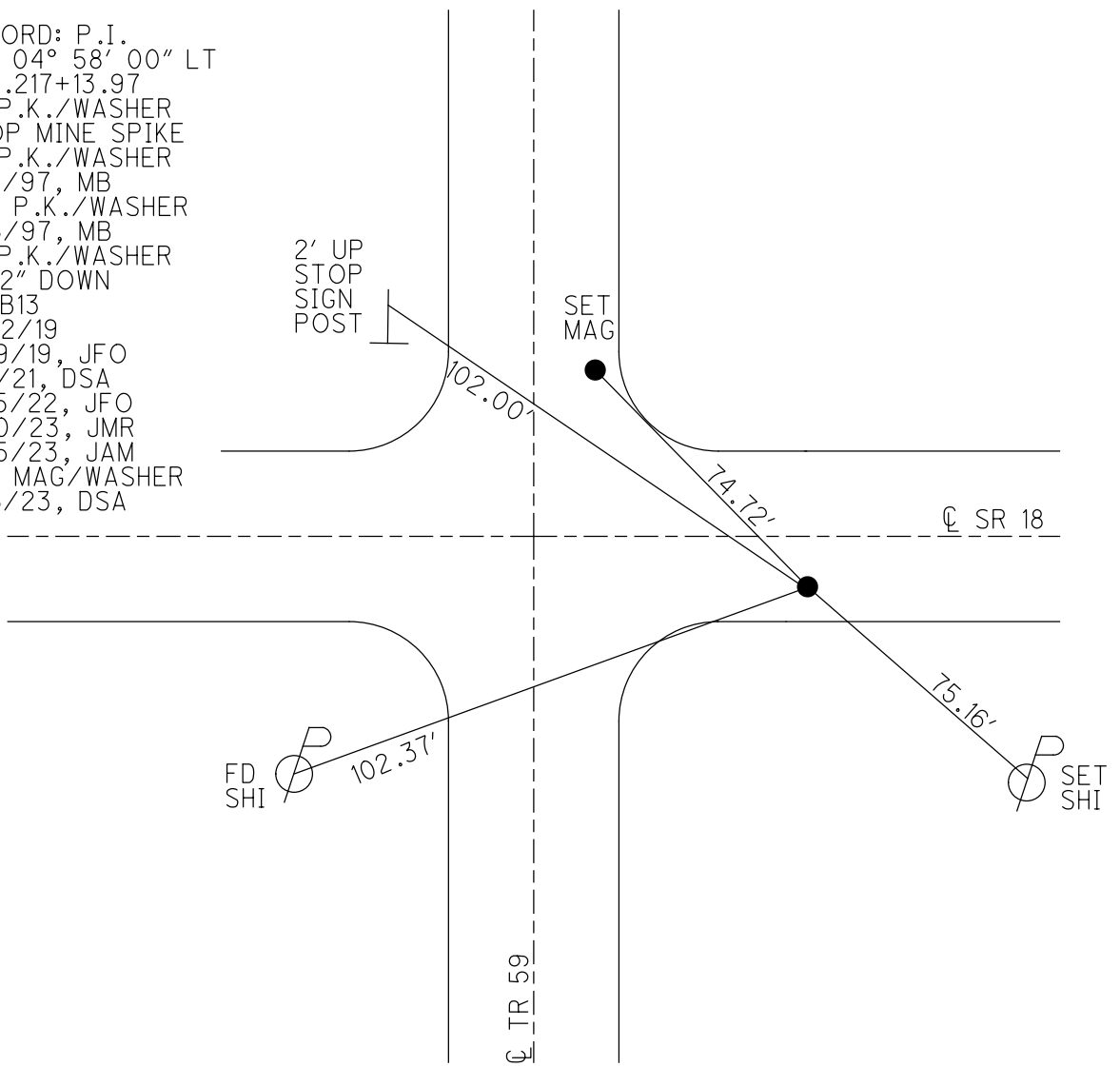
GEOID: 2012A

GRID: NORTHING: 535768.414

EASTING: 1732243.463



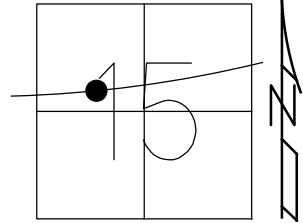
RECORD: P.I.
 $\Delta = 04^{\circ} 58' 00''$ LT
 STA.217+13.97
 FD P.K./WASHER
 ATOP MINE SPIKE
 FD P.K./WASHER
 7/11/97, MB
 SET P.K./WASHER
 11/6/97, MB
 FD P.K./WASHER
 1 1/2" DOWN
 REFB13
 4/22/19
 8/19/19, JFO
 9/1/21, DSA
 2/15/22, JFO
 2/10/23, JMR
 9/15/23, JAM
 SET MAG/WASHER
 11/6/23, DSA



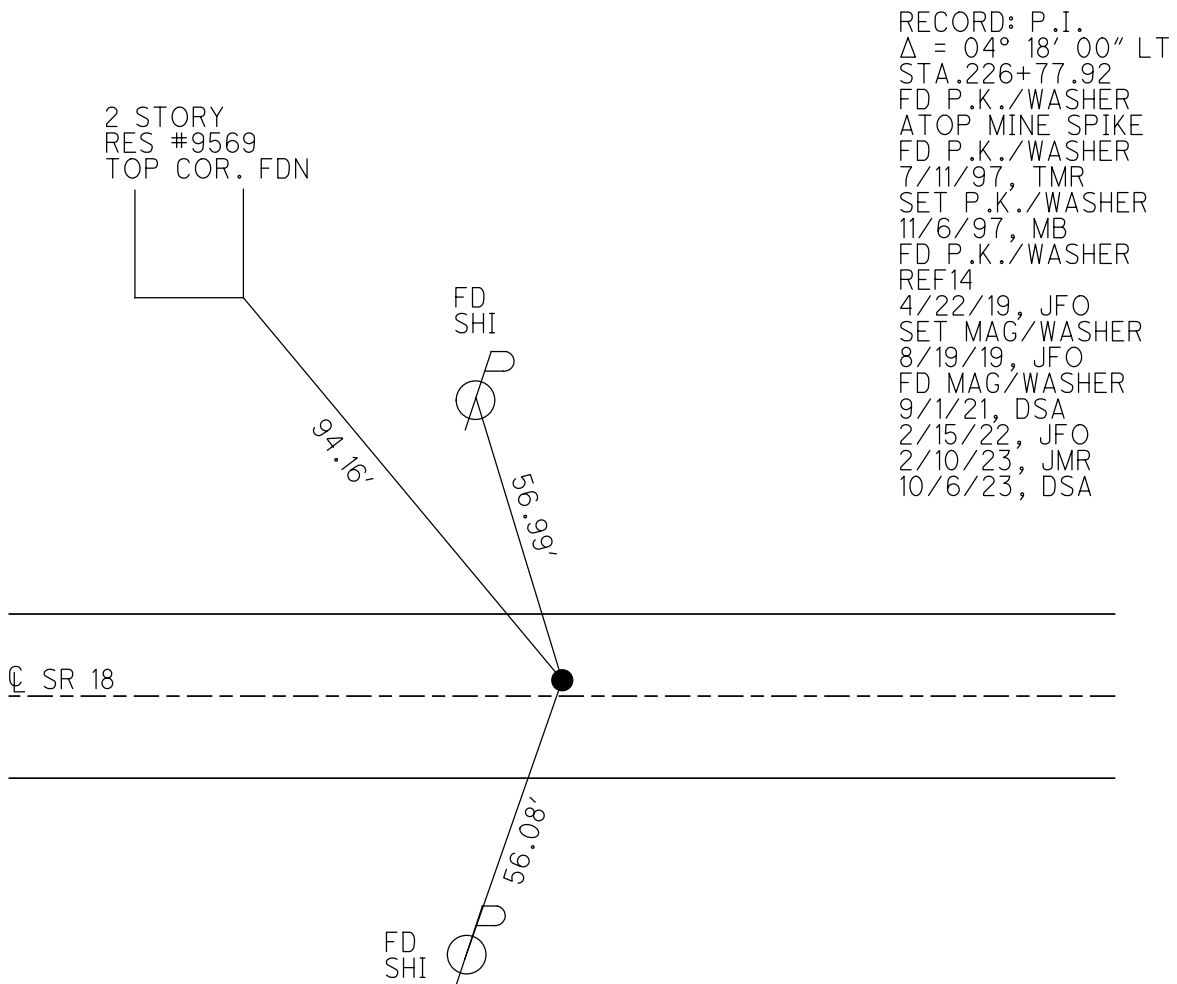
O.D.O.T. DISTRICT 2 SURVEY OFFICE (USE ONLY)

PERSONNEL _____ REFERENCE NO. 14 SHEET 11 OF 48
 NOTES AUBLE DATE 9/1/21 ROUTE SR 18
 H.C. NIESE WEATHER WNIDY COUNTY SENECA
 R.C. AUBLE TEMP. 76° TOWNSHIP LOUDON
 _____ SECTION 15
 DWG BY RHOADES PID PVTRAIN T 2 N R 13 E

TYPE MONUMENT MAG/WASHER
 ON SURFACE - ~~BELOW~~ ON
 OFFSET \varnothing PAVEMENT 1.6' LT : ~~RT~~
10.4' TO LT EDGE PAVEMENT
 STATION: 226+77.92



HORZ. DATUM: NAD83(2011) GEOID: 2012A
 GRID: NORTHING: 535688.934 EASTING: 1733203.733

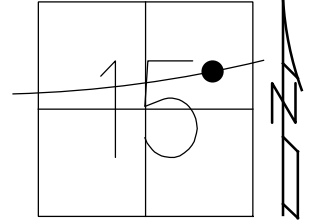


RECORD: P.I.
 $\Delta = 04^\circ 18' 00''$ LT
 STA. 226+77.92
 FD P.K./WASHER
 ATOP MINE SPIKE
 FD P.K./WASHER
 7/11/97, TMR
 SET P.K./WASHER
 11/6/97, MB
 FD P.K./WASHER
 REF14
 4/22/19, JFO
 SET MAG/WASHER
 8/19/19, JFO
 FD MAG/WASHER
 9/1/21, DSA
 2/15/22, JFO
 2/10/23, JMR
 10/6/23, DSA

O.D.O.T. DISTRICT 2 SURVEY OFFICE (USE ONLY)

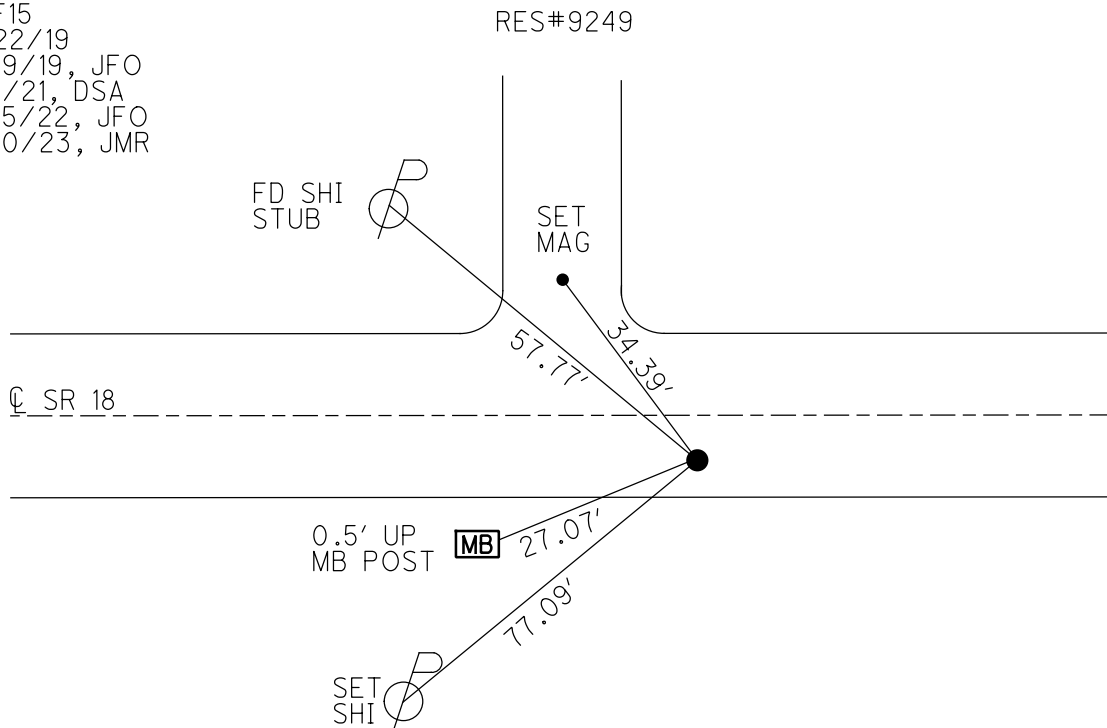
PERSONNEL _____ REFERENCE NO. 15 SHEET 12 OF 48
 NOTES AUBLE DATE 9/1/21 ROUTE SR 18
 H.C. NIESE WEATHER WINDY COUNTY SENECA
 R.C. AUBLE TEMP. 76° TOWNSHIP LOUDON
 DWG BY RHOADES PID PVTRAIN SECTION 15
 T 2 N R 13 E

TYPE MONUMENT P.K./WASHER
 ON SURFACE - ~~BELOW~~ ON
 OFFSET Q PAVEMENT 7.2' ~~RT~~ : RT
4.5' TO RT EDGE PAVEMENT



STATION: 242+80.39
 HORZ.DATUM: NAD83(2011) GEOID: 2012A
 GRID: NORTHING: 535676.918 EASTING: 1734805.713

RECORD: P.I.
 $\Delta = 09^\circ 54' 00''$ LT
 STA.242+80.39
 FD P.K./WASHER
 7/11/97, MB
 SET P.K./WASHER
 11/6/97, MB
 FD P.K./WASHER
 REF15
 4/22/19
 8/19/19, JFO
 9/1/21, DSA
 2/15/22, JFO
 2/10/23, JMR



O.D.O.T. DISTRICT 2 SURVEY OFFICE (USE ONLY)

PERSONNEL

REFERENCE NO. 16

SHEET 13 OF 48

NOTES AUBLE DATE 9/1/21
 H.C. NIESE WEATHER WINDY
 R.C. AUBLE TEMP. 76°

ROUTE SR 18
 COUNTY SENECA
 TOWNSHIP LOUDON
 SECTION 14

DWG BY RHOADES PID PVTRAIN

T 2 N R 13 E

TYPE MONUMENT P.K.SHANK

ON SURFACE - ~~BELOW~~ ON

OFFSET \varnothing PAVEMENT 5.3' LT : ~~RT~~

6.5' TO LT EDGE PAVEMENT

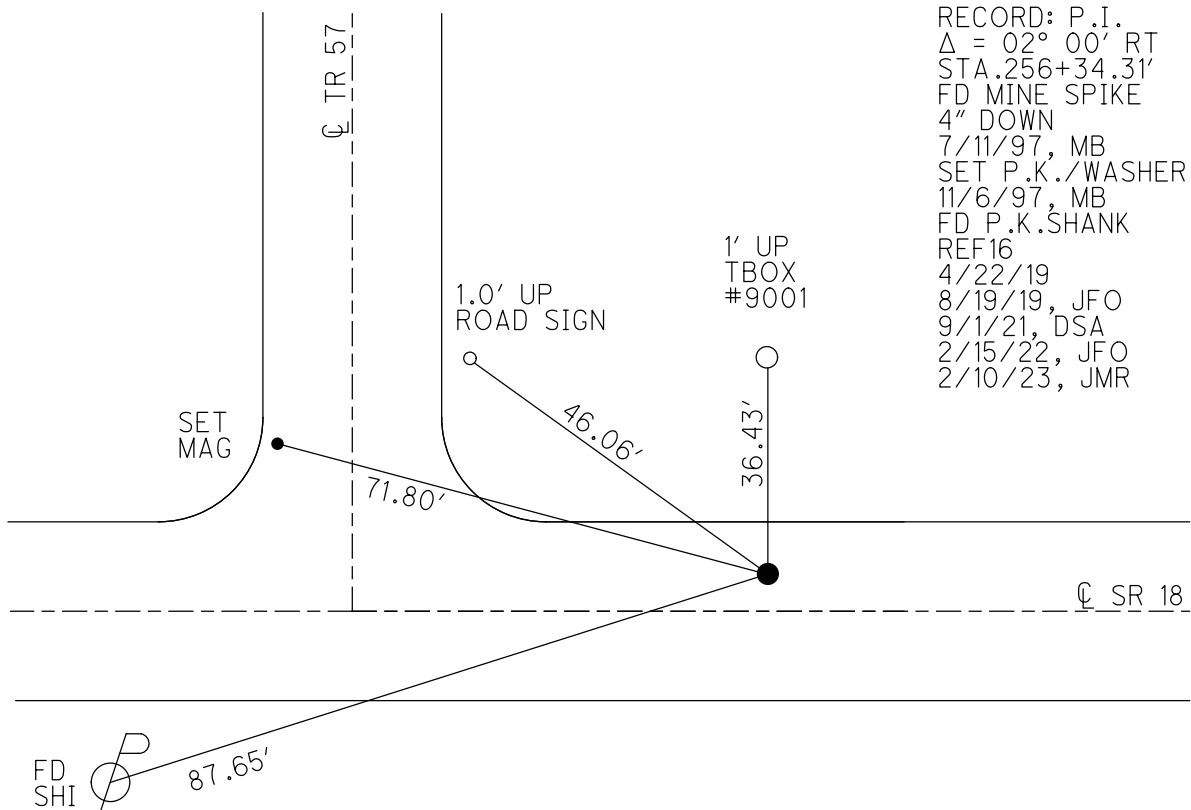
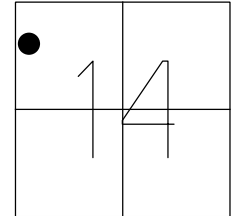
STATION: 256+34.31

HORZ.DATUM: NAD83(2011)

GEOID: 2012A

GRID: NORTHING: 535899.782

EASTING: 1736141.440



RECORD: P.I.
 $\Delta = 02^\circ 00' RT$
 STA. 256+34.31'
 FD MINE SPIKE
 4" DOWN
 7/11/97, MB
 SET P.K./WASHER
 11/6/97, MB
 FD P.K.SHANK
 REF16
 4/22/19
 8/19/19, JFO
 9/1/21, DSA
 2/15/22, JFO
 2/10/23, JMR

O.D.O.T. DISTRICT 2 SURVEY OFFICE (USE ONLY)

PERSONNEL

REFERENCE NO. 17

SHEET 14 OF 48

NOTES LEU

DATE 3/23/18

ROUTE SR 18

H.C. LEU

WEATHER SUNNY

COUNTY SENECA

R.C. AUBLE

TEMP. 34°

TOWNSHIP LOUDON

SEAMAN

DWG BY NIESE

PID 101340

SECTION 14

T 2 N R 13 E

TYPE MONUMENT 1" IPIN

~~ON SURFACE~~ - BELOW 4"

OFFSET Q PAVEMENT 26.5' LT : ~~RT~~

- TO - EDGE PAVEMENT

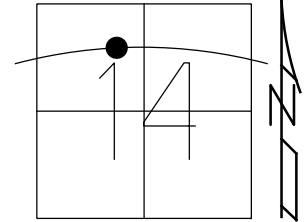
STATION: 274+20.7

HORZ. DATUM: NAD83(2011)

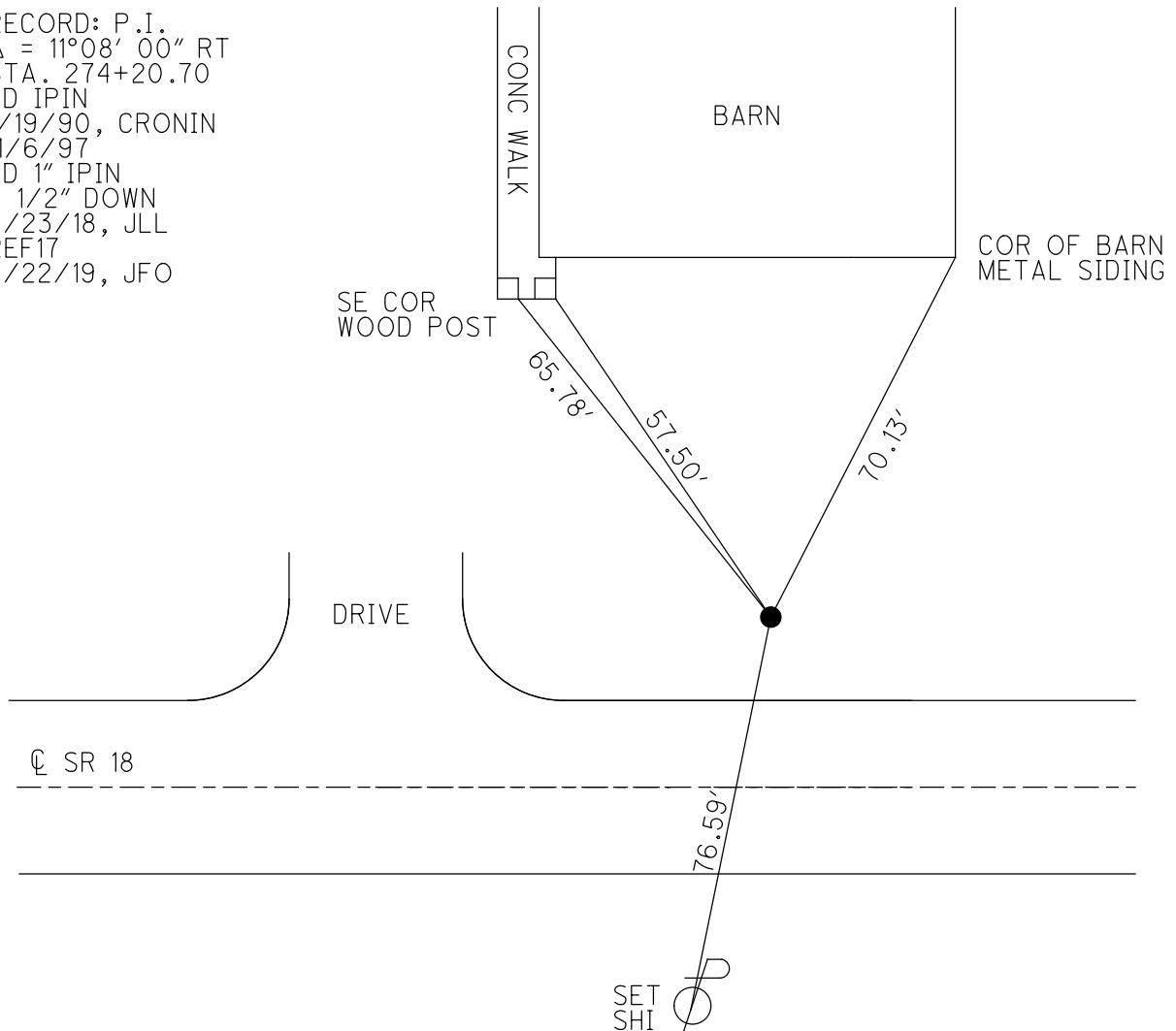
GEOID: 2012A

GRID: NORTHING: 536131.902

EASTING: 1737911.598



RECORD: P.I.
 $\Delta = 11^{\circ}08' 00''$ RT
 STA. 274+20.70
 FD IPIN
 1/19/90, CRONIN
 11/6/97
 FD 1" IPIN
 4 1/2" DOWN
 3/23/18, JLL
 REF17
 4/22/19, JFO



O.D.O.T. DISTRICT 2 SURVEY OFFICE (USE ONLY)

PERSONNEL _____

REFERENCE NO. 17 A

SHEET 15 OF 48

NOTES AUBLE

DATE 9/1/21

ROUTE SR 18

H.C. NIESE

WEATHER WINDY

COUNTY SENECA

R.C. AUBLE

TEMP. 76°

TOWNSHIP LOUDON

SECTION 14

DWG BY RHOADES PID PVTRAIN

T 2 N R 13 E

TYPE MONUMENT R.R. SPIKE

~~ON SURFACE~~ - BELOW 4"

OFFSET $\text{\textcircled{C}}$ PAVEMENT 14' LT : ~~RT~~

2.7' LT TO LT EDGE PAVEMENT

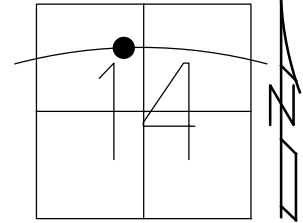
STATION: 282+31.06

HORZ. DATUM: NAD83(2011)

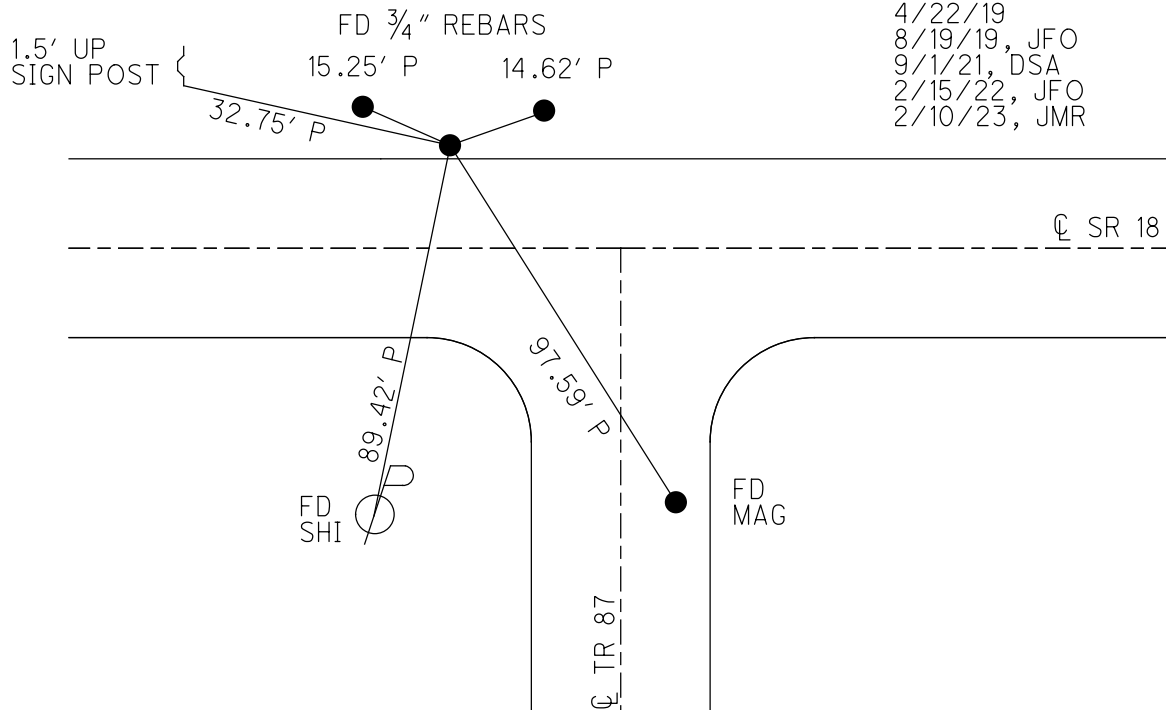
GEOID: 2012A

GRID: NORTHING: 536080.704

EASTING: 1738722.951



RECORD: P.I.
 $\Delta = 07^{\circ}20'00''$ RT
 STA. 282+31.06
 FD R.R. SPIKE
 4" DOWN
 7/1/97, MB
 SET P.K./WASHER
 11/6/97, MB
 FD R.R. SPIKE
 4" DOWN
 REF18
 3/23/18, JLL
 REFA17
 4/22/19
 8/19/19, JFO
 9/1/21, DSA
 2/15/22, JFO
 2/10/23, JMR



O.D.O.T. DISTRICT 2 SURVEY OFFICE (USE ONLY)

PERSONNEL	REFERENCE NO. <u>17 B</u>	SHEET <u>16</u> OF <u>48</u>
NOTES <u>AUBLE</u>	DATE <u>3/30/18</u>	ROUTE <u>SR 18</u>
H.C. <u>LEU</u>	WEATHER <u>CLOUDY</u>	COUNTY <u>SENECA</u>
R.C. <u>AUBLE</u>	TEMP. <u>38°</u>	TOWNSHIP <u>LOUDON</u>
<u>SEAMAN</u>		SECTION <u>14</u>
DWG BY <u>NIESE</u>	PID <u>101340</u>	T <u>2</u> N R <u>13</u> E

TYPE MONUMENT IPIN

~~ON SURFACE~~ - BELOW 5"

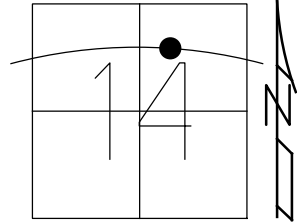
OFFSET \varnothing PAVEMENT 17.0' LT : ~~RT~~

- TO - EDGE PAVEMENT

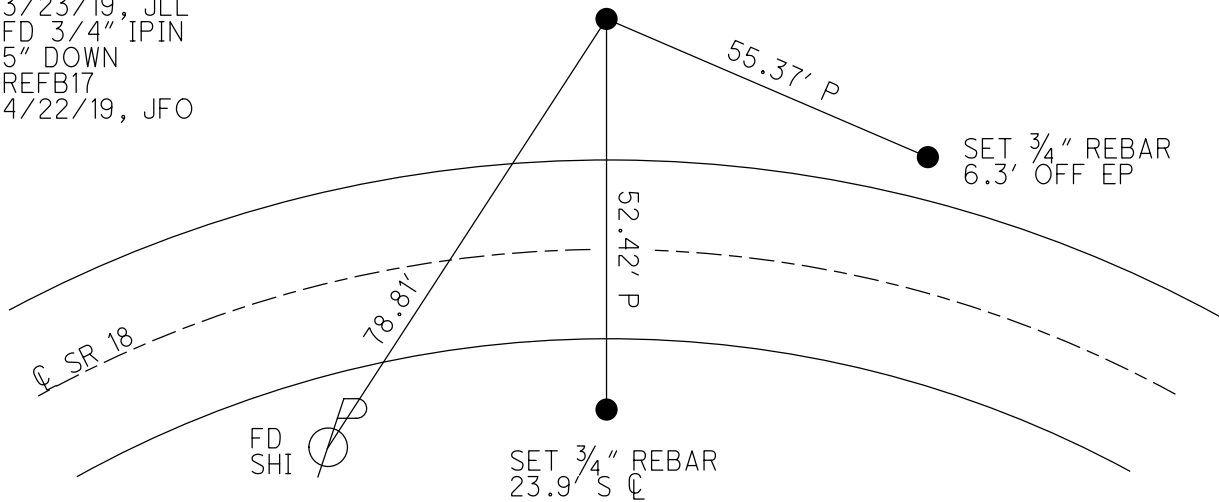
STATION: 295+01.25

HORZ. DATUM: NAD83(2011) GEOID: 2012A

GRID: NORTHING: 535838.888 EASTING: 1739969.312



RECORD: P.I.
 $\Delta = 10^{\circ}12' 00''$ RT
 STA. 295+01.25
 FD 3/4" IPIN
 1/19/90, CRONIN
 11/6/97
 FD 3/4" IPIN
 5" DOWN
 REF19
 3/23/19, JLL
 FD 3/4" IPIN
 5" DOWN
 REFB17
 4/22/19, JFO



O.D.O.T. DISTRICT 2 SURVEY OFFICE (USE ONLY)

PERSONNEL

REFERENCE NO. 18

SHEET 17 OF 48

NOTES AUBLE
 H.C. NIESE
 R.C. AUBLE

DATE 9/1/21
 WEATHER WINDY
 TEMP. 76°

ROUTE SR 18
 COUNTY SENECA
 TOWNSHIP LOUDON
 SECTION 14
 T 2 N R 13 E

DWG BY RHOADES PID PVTRAIN

TYPE MONUMENT MAG/WASHER

ON SURFACE - ~~BELOW~~ ON

OFFSET $\text{\textcircled{C}}$ PAVEMENT 3.7' LT : ~~RT~~
8.0' TO LT EDGE PAVEMENT

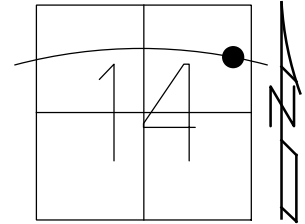
STATION: 306+99.07

HORZ. DATUM: NAD83(2011)

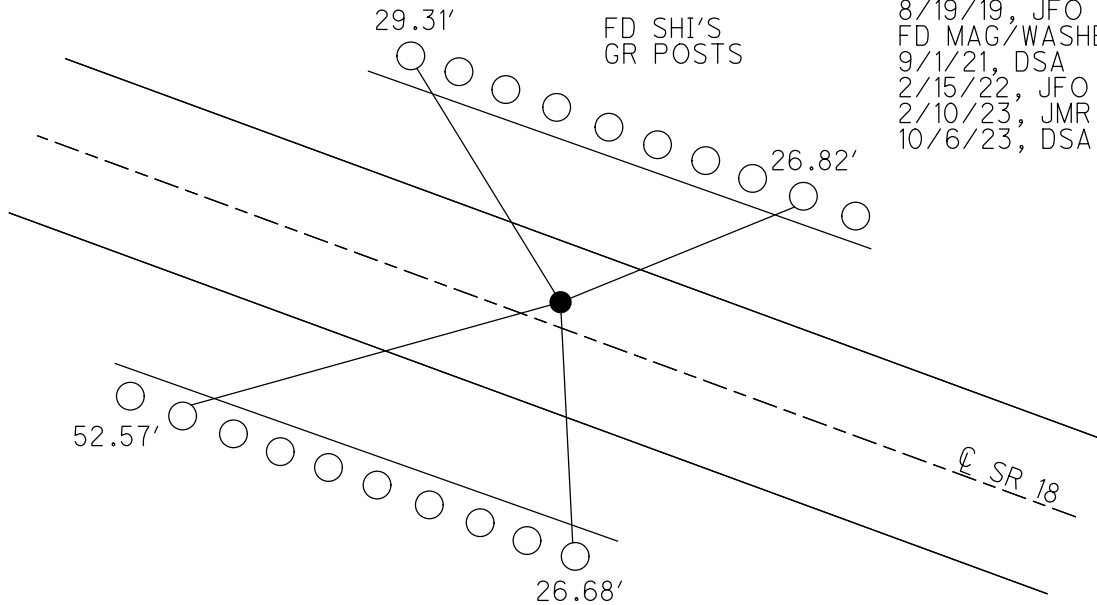
GEOID: 2012A

GRID: NORTHING: 535406.122

EASTING: 1741087.099



RECORD: P.C.
 STA. 306+99.07
 SET P.K./WASHER
 11/6/97, MB
 FD P.K./WASHER
 REF20
 3/30/18, JLL
 REF18
 4/22/19, JFO
 SET MAG/WASHER
 8/19/19, JFO
 FD MAG/WASHER
 9/1/21, DSA
 2/15/22, JFO
 2/10/23, JMR
 10/6/23, DSA



O.D.O.T. DISTRICT 2 SURVEY OFFICE (USE ONLY)

PERSONNEL

REFERENCE NO. 18 A

SHEET 18 OF 48

NOTES CRONIN DATE 1/19/90

ROUTE SR 18

H.C. RIPPLE WEATHER CLEAR

COUNTY SENECA

R.C. BARBOUR TEMP. 29°
GEYMAN

TOWNSHIP LOUDON
SECTION 13

DWG BY NIESE PID NO PID

T 2 N R 13 E

TYPE MONUMENT CALPT

ON SURFACE - BELOW -

OFFSET \odot PAVEMENT 70.0' ~~RT~~ : RT

- TO - EDGE PAVEMENT

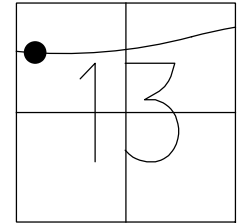
STATION: 314+72.85

HORIZ.DATUM: -

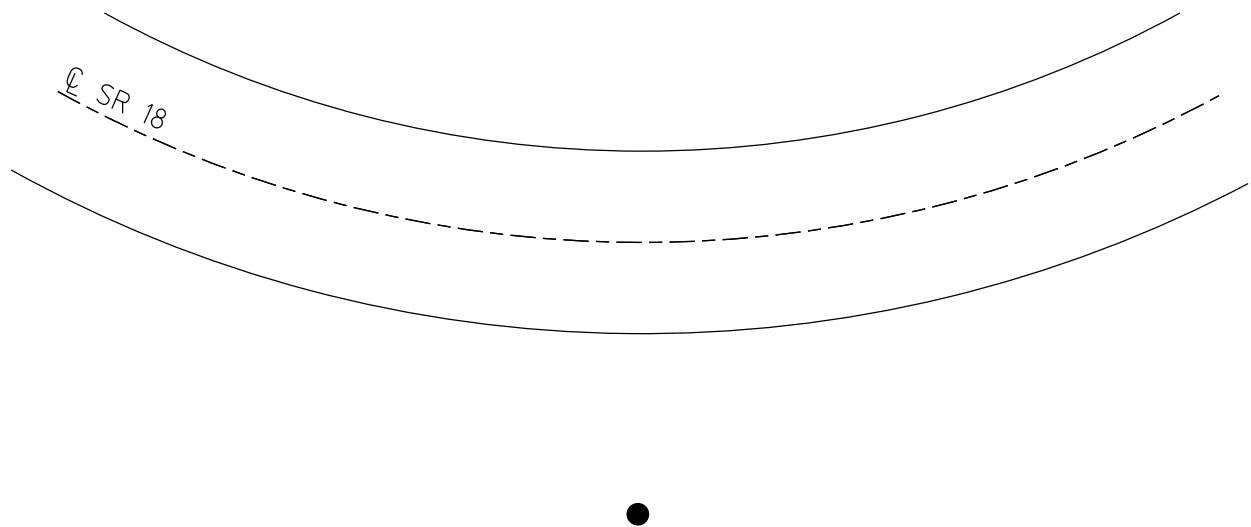
GEOID: -

GRID: NORTHING: -

EASTING: -



RECORD: P.I.
 STA 314+72.85
 $\Delta=19^{\circ}55'00''$ LT
 $D=1^{\circ}18'00''$
 $R=4407.46'$
 $L=1532.05'$
 $T=773.78'$
 $E=67.42'$
 1/2/59, CRONIN
 CALCULATED POINT
 WAS NEVER SET
 AFTER 1958 CONSTRUCTION



O.D.O.T. DISTRICT 2 SURVEY OFFICE (USE ONLY)

PERSONNEL

REFERENCE NO. 20

SHEET 19 OF 48

NOTES CORDES
 H.C. HOMAN
 R.C. VAN DUSEN
CANTERBURY

DATE 6/28/01
 WEATHER SUNNY
 TEMP. 90°

ROUTE SR 18
 COUNTY SENECA
 TOWNSHIP LOUDON
 SECTION 13
 T 2 N R 13 E

DWG BY NIESE PID NO PID

TYPE MONUMENT P.K./WASHER

ON SURFACE - ~~BELOW~~ ON

OFFSET \odot PAVEMENT 4.0' LT : ~~RT~~

8.0' TO LT EDGE PAVEMENT

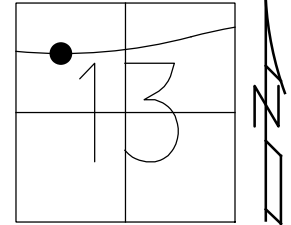
STATION: 340+23

HORZ.DATUM: NAD83(2011)

GEOID: 2012A

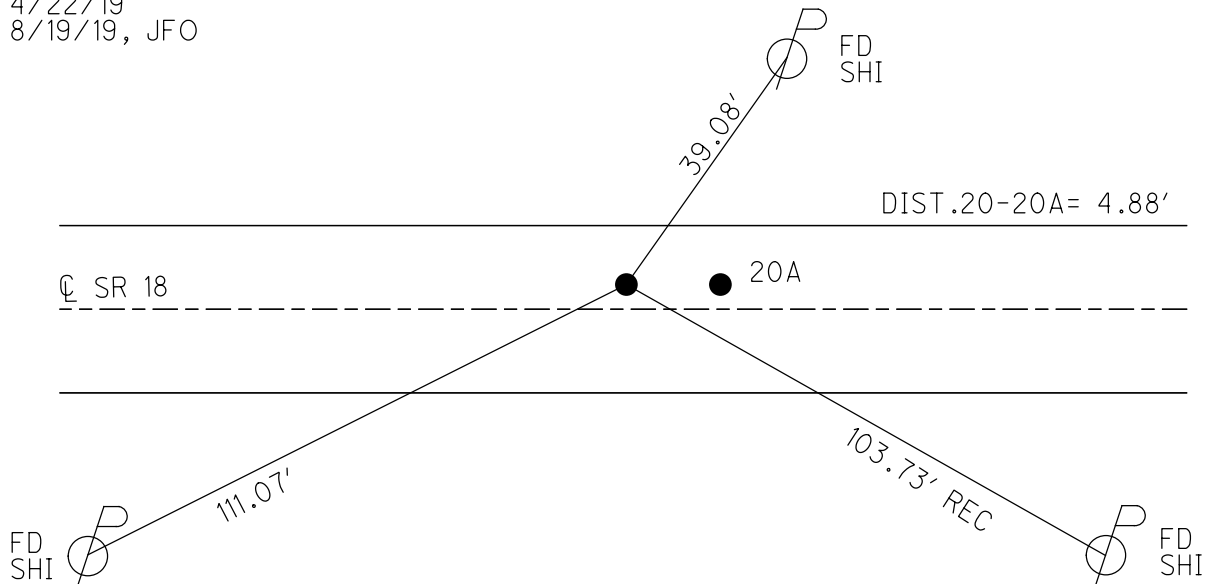
GRID: NORTHING: 535098.191

EASTING: 1743113.562



RECORD: P.I.
 RR SPIKE
 P.K./SHI
 R.R.SPIKE
 FD P.K./WASHER
 6/28/01, JFO
 SET P.K./WASHER
 7/31/01, SAH
 FD P.K./WASHER
 REF20
 4/22/19
 8/19/19, JFO

REF 20A
 FD MAG NAIL
 REFA20
 4/22/19, JFO
 NORTHING: 535098.138
 EASTING: 1743118.440



O.D.O.T. DISTRICT 2 SURVEY OFFICE (USE ONLY)

PERSONNEL

REFERENCE NO. 21

SHEET 20 OF 48

NOTES CORDES

DATE 6/28/01

ROUTE SR 18

H.C. HOMAN

WEATHER SUNNY

COUNTY SENECA

R.C. VAN DUSEN
CANTERBURY

TEMP. 90°

TOWNSHIP LOUDON

DWG BY NIESE PID NO PID

SECTION 13

T 2 N R 13 E

TYPE MONUMENT 1" IPIN

ON SURFACE - ~~BELOW~~ ON

OFFSET \odot PAVEMENT 22.9' ~~LT~~ : RT

11.6' TO RT EDGE PAVEMENT

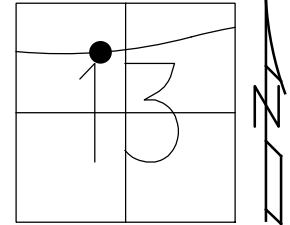
STATION: 351+88

HORZ.DATUM: NAD83(2011)

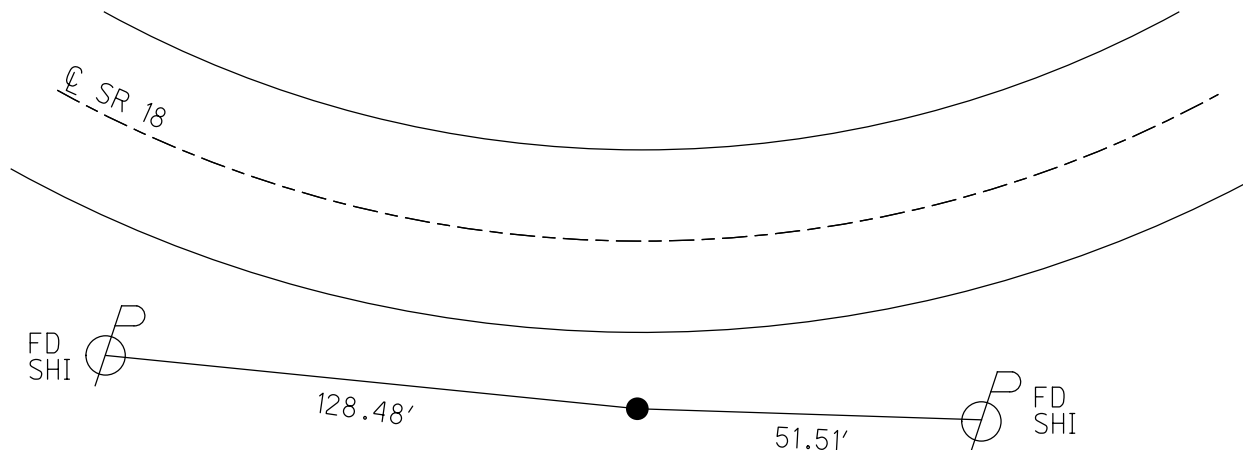
GEOID: 2012A

GRID: NORTHING: 535083.698

EASTING: 1744291.189



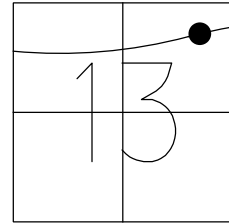
RECORD: P.I.
FD 1" IPIN
6/28/01, DCH
FD 1" IPIN
3" DOWN
REF21
4/22/19, JFO



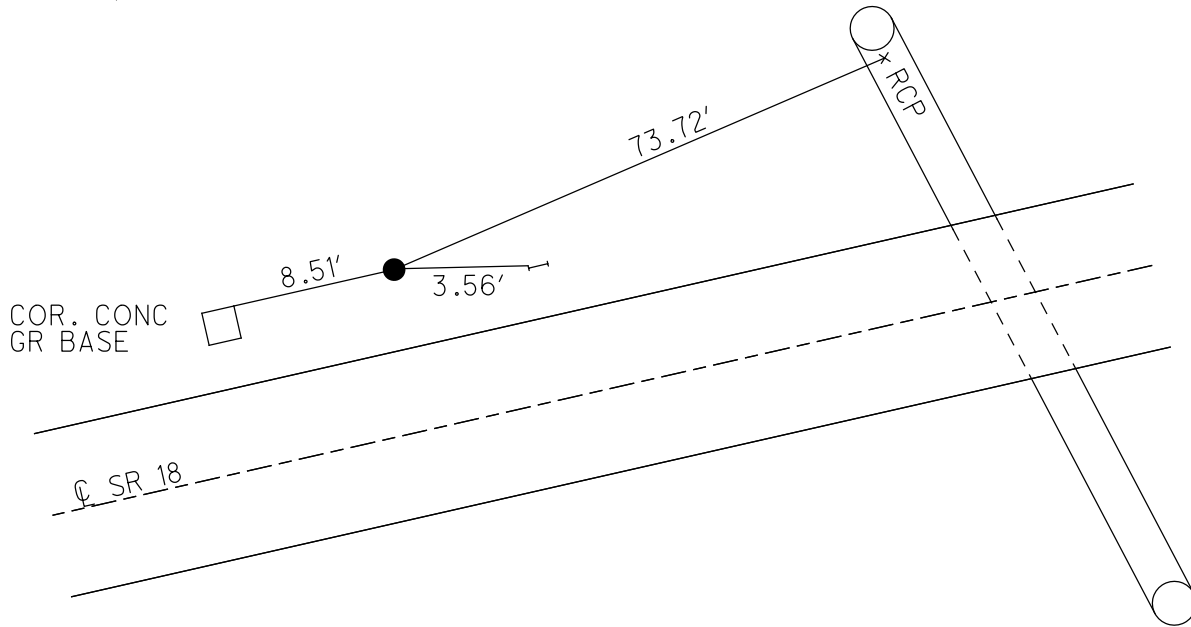
O.D.O.T. DISTRICT 2 SURVEY OFFICE (USE ONLY)

PERSONNEL _____ REFERENCE NO. 22 SHEET 21 OF 48
 NOTES CORDES DATE 6/28/01 ROUTE SR 18
 H.C. HOMAN WEATHER SUNNY COUNTY SENECA
 R.C. VAN DUSEN TEMP. 90° TOWNSHIP LOUDON
 CANTERBURY SECTION 13
 DWG BY NIESE PID NO PID T 2 N R 13 E

TYPE MONUMENT 1" IPIN
 ON SURFACE - ~~BELOW~~ ON
 OFFSET ϕ PAVEMENT 23.0' LT : RT
11.5' TO LT EDGE PAVEMENT
 STATION: 364+58
 HORZ. DATUM: - GEOID: -
 GRID: NORTHING: - EASTING: -



RECORD P.I.:
 352+09.75
 $\Delta = 15^\circ 30' RT$
 $D = 4^\circ 00' 00''$
 $R = 1432.69'$
 $L = 387.50'$
 $T = 194.97'$
 $E = 13.21'$
 D.N.F.
 4/22/19, JFO



O.D.O.T. DISTRICT 2 SURVEY OFFICE (USE ONLY)

PERSONNEL

REFERENCE NO. 23

SHEET 22 OF 48

NOTES CORDES
 H.C. HOMAN
 R.C. VAN DUSEN
CANTERBURY

DATE 6/28/01
 WEATHER SUNNY
 TEMP. 90°F

ROUTE SR 18
 COUNTY SENECA
 TOWNSHIP LOUDON
 SECTION 13

DWG BY NIESE PID NO PID

T 2 N R 13 E

TYPE MONUMENT P.K./WASHER

ON SURFACE - ~~BELOW~~ ON

OFFSET \odot PAVEMENT 7.5' LT : ~~RT~~

- TO - EDGE PAVEMENT

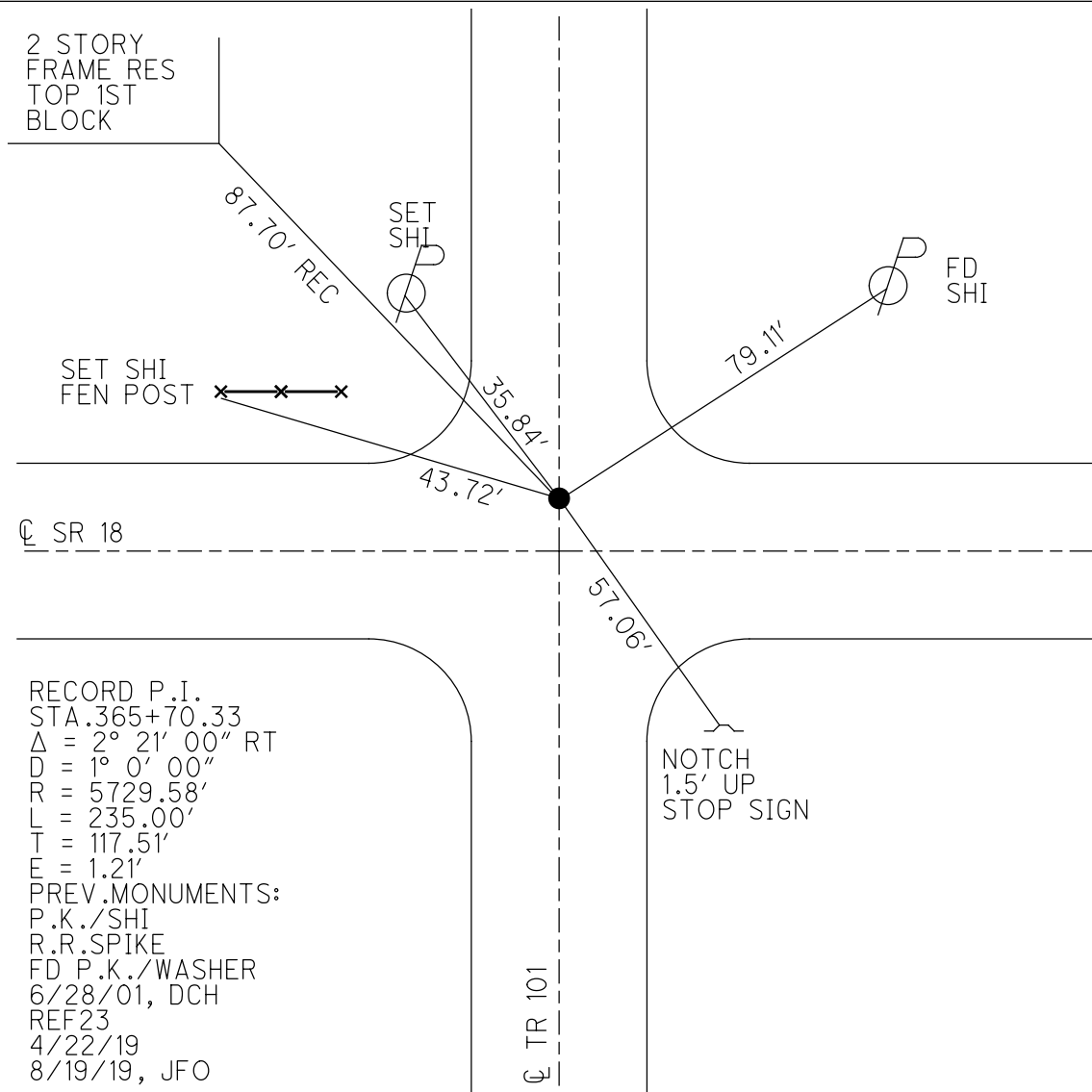
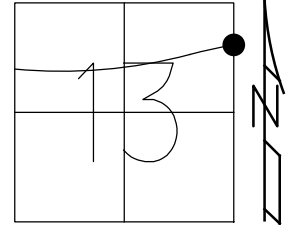
STATION: 378+17

HORZ. DATUM: NAD83(2011)

GEOID: 2012A

GRID: NORTHING: 535432.822

EASTING: 1746878.518



RECORD P.I.
 STA. 365+70.33
 $\Delta = 2^\circ 21' 00''$ RT
 $D = 1^\circ 0' 00''$
 $R = 5729.58'$
 $L = 235.00'$
 $T = 117.51'$
 $E = 1.21'$
 PREV. MONUMENTS:
 P.K./SHI
 R.R.SPIKE
 FD P.K./WASHER
 6/28/01, DCH
 REF23
 4/22/19
 8/19/19, JFO

TR 101

O.D.O.T. DISTRICT 2 SURVEY OFFICE (USE ONLY)

PERSONNEL _____

REFERENCE NO. 24

SHEET 23 OF 48

NOTES CORDES DATE 6/28/01

ROUTE SR 18

H.C. HOMAN WEATHER SUNNY

COUNTY SENECA

R.C. VAN DUSEN TEMP. 90°
CANTERBURY

TOWNSHIP HOPEWELL

DWG BY NIESE PID NO PID

SECTION 18

T 2 N R 14 E

TYPE MONUMENT P.K./WASHER

ON SURFACE - ~~BELOW~~ ON

OFFSET \varnothing PAVEMENT 3.0' LT : ~~RT~~

11.0' TO LT EDGE PAVEMENT

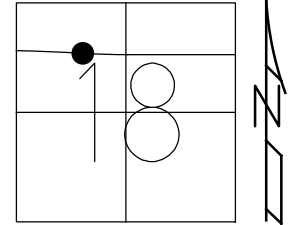
STATION: 391+69

HORZ.DATUM: NAD83(2011)

GEOID: 2012A

GRID: NORTHING: 535381.643

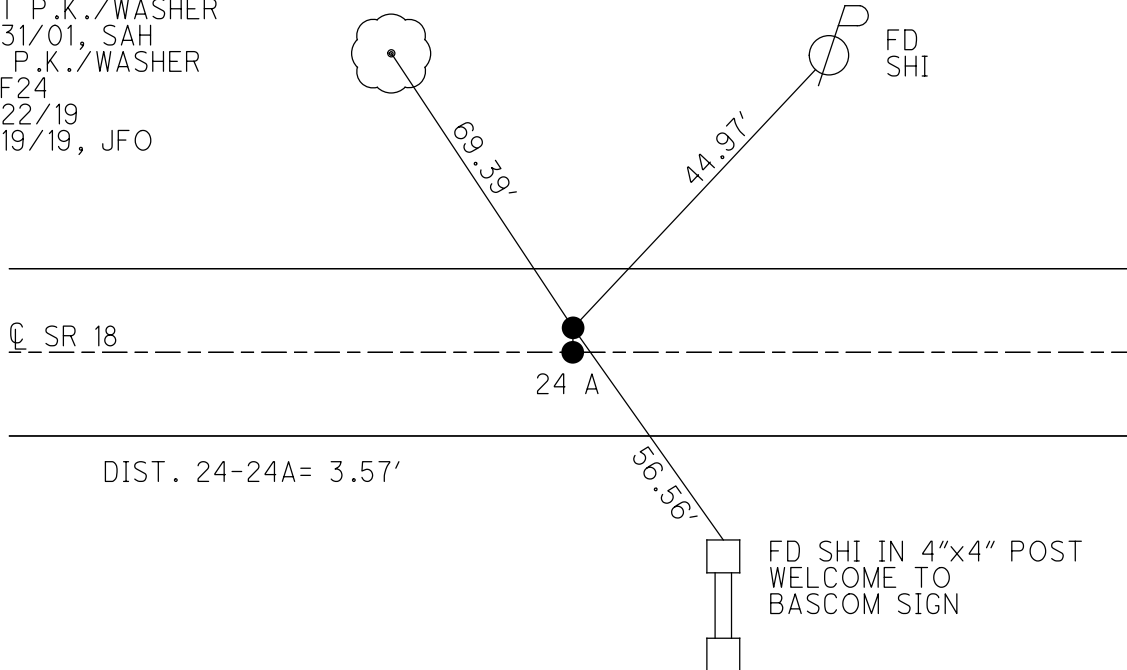
EASTING: 1748194.511



RECORD: P.I.
 \varnothing SURVEY-BACK
 STA.378+88.39
 PREV MONUMENTS
 P.K.NAIL
 R.R.SPIKE
 FD P.K./WASHER
 6/28/01, DCH
 SET P.K./WASHER
 7/31/01, SAH
 FD P.K./WASHER
 REF24
 4/22/19
 8/19/19, JFO

SET SHI
 12" MAPLE

FD
 SHI



DIST. 24-24A= 3.57'

FD SHI IN 4"x4" POST
 WELCOME TO
 BASCOM SIGN

O.D.O.T. DISTRICT 2 SURVEY OFFICE (USE ONLY)

PERSONNEL

REFERENCE NO. 24 A

SHEET 24 OF 48

NOTES CORDES
 H.C. HOMAN
 R.C. VAN DUSEN
CANTERBURY

DATE 6/28/01
 WEATHER SUNNY
 TEMP. 90°

ROUTE SR 18
 COUNTY SENECA
 TOWNSHIP HOPEWELL
 SECTION 18

DWG BY NIESE PID NO PID

T 2 N R 14 E

TYPE MONUMENT P.K./WASHER

ON SURFACE - ~~BELOW~~ ON

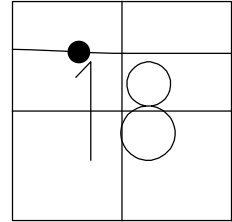
OFFSET Q PAVEMENT 0.5' RT : RT

14.5' TO LT EDGE PAVEMENT

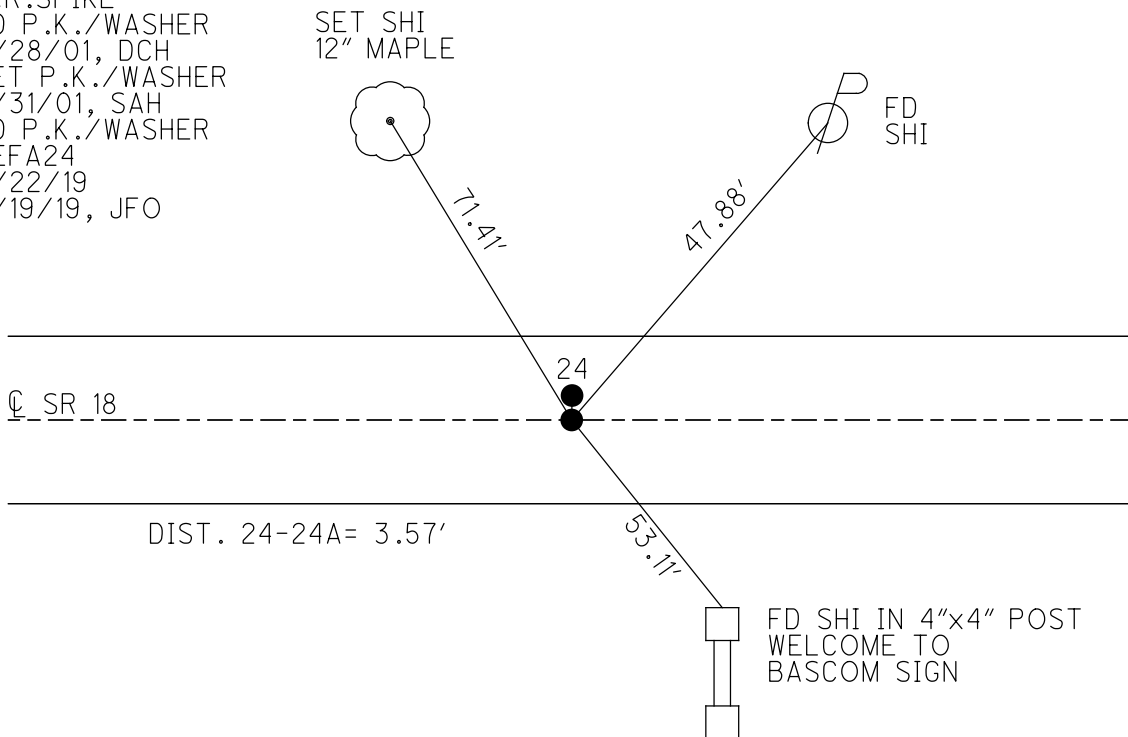
STATION: 391+69

HORZ.DATUM: NAD83(2011) GEOID: 2012A

GRID: NORTHING: 535378.070 EASTING: 1748194.401



RECORD: P.I.
 © SURVEY & CONSTR.
 STA. 378+88.39
 PREV MONUMENTS
 P.K.NAIL
 R.R.SPIKE
 FD P.K./WASHER
 6/28/01, DCH
 SET P.K./WASHER
 7/31/01, SAH
 FD P.K./WASHER
 REFA24
 4/22/19
 8/19/19, JFO



O.D.O.T. DISTRICT 2 SURVEY OFFICE (USE ONLY)

PERSONNEL

REFERENCE NO. 25

SHEET 25 OF 48

NOTES CORDES
 H.C. HOMAN
 R.C. VAN DUSEN
CANTERBURY

DATE 6/28/01
 WEATHER SUNNY
 TEMP. 90°

ROUTE SR 18
 COUNTY SENECA
 TOWNSHIP HOPEWELL
 SECTION 18
 T 2 N R 14 E

DWG BY NIESE PID NO PID

TYPE MONUMENT P.K./WASHER

ON SURFACE - ~~BELOW~~ ON

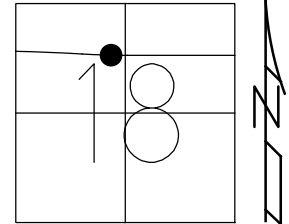
OFFSET Q PAVEMENT 8.5' LT : ~~RT~~

3.0' TO LT EDGE PAVEMENT

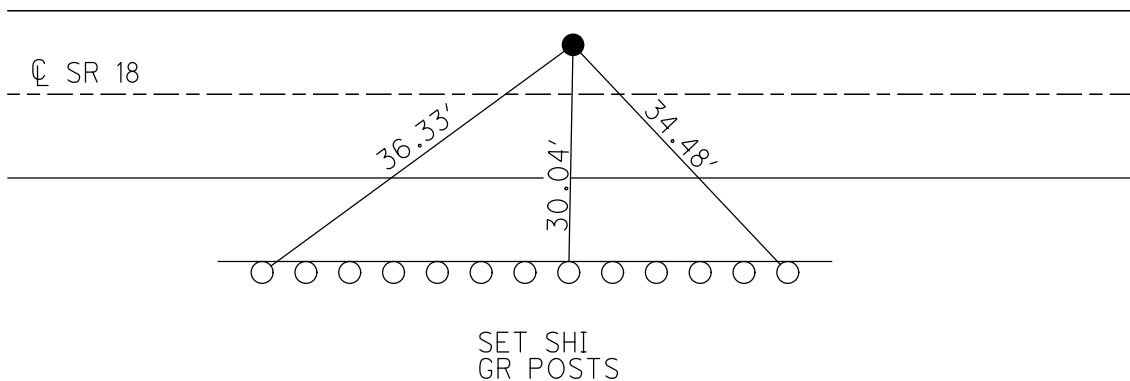
STATION: 396+10

HORZ.DATUM: NAD83(2011) GEOID: 2012A

GRID: NORTHING: 535360.868 EASTING: 1748634.311



RECORD P.I.:
 STA 383+28.17
 $\Delta=7^{\circ}05'00''$ RT
 $D=1^{\circ}20'00''$
 $R=4297.18'$
 $L=531.25'$
 $T=265.96'$
 $E=8.22'$
 PREV. MONUMENTS
 P.K./SHI
 R.R.SPIKE
 FD P.K./WASHER
 6/28/01, DCH
 SET P.K./WASHER
 7/31/01, SAH
 FD P.K./WASHER
 REF25
 4/22/19
 8/19/19, JFO



O.D.O.T. DISTRICT 2 SURVEY OFFICE (USE ONLY)

PERSONNEL

REFERENCE NO. 26

SHEET 26 OF 48

NOTES CORDES

DATE 6/28/01

ROUTE SR 18

H.C. HOMAN

WEATHER SUNNY

COUNTY SENECA

R.C. CANTERBURY
VAN DUSEN

TEMP. 90°

TOWNSHIP HOPEWELL

SECTION 18

DWG BY NIESE PID NO PID

T 2 N R 14 E

TYPE MONUMENT P.K./WASHER

ON SURFACE - ~~BELOW~~ ON

OFFSET 9.0' RT : ~~LT~~

3.0' TO RT EDGE PAVEMENT

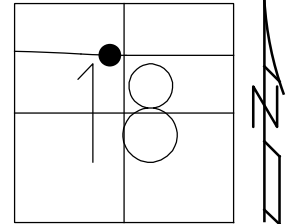
STATION: 404+01

HORZ.DATUM: NAD83(2011)

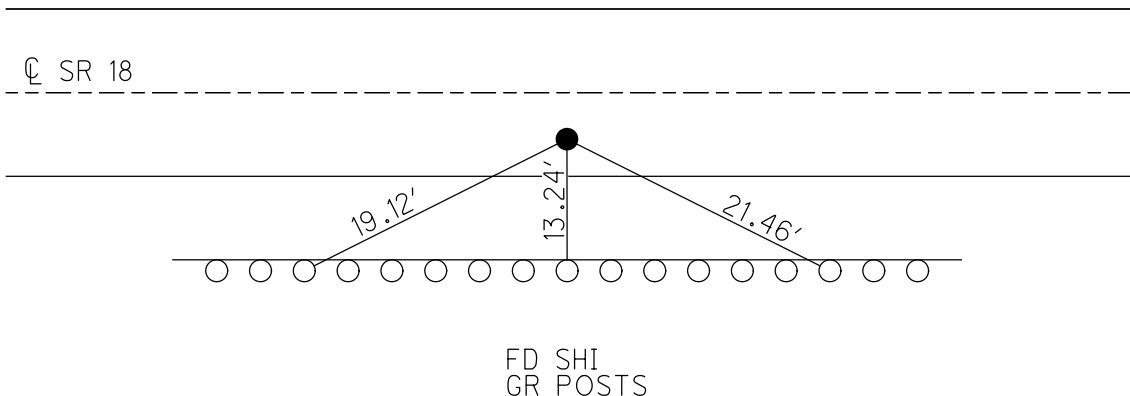
GEOID: 2012A

GRID: NORTHING: 535233.424

EASTING: 1749407.419



RECORD P.I.:
 STA 391+11.32
 $\Delta=8^{\circ}25'00''$ LT
 $D=2^{\circ}30'00''$
 $R=2291.83'$
 $L=300.00'$
 $T=318.74'$
 $L=36.67'$
 $E=7.83'$
 S.C.=390+92.58
 C.S.=391+29.25
 PREV MONUMENTS
 PK/SHI
 RR SPIKE
 SET PK/WASHER
 7/31/01, SAH
 FD PK/WASHER
 REF26
 4/22/19
 8/19/19, JFO



O.D.O.T. DISTRICT 2 SURVEY OFFICE (USE ONLY)

PERSONNEL

REFERENCE NO. 27

SHEET 27 OF 48

NOTES CORDES
 H.C. HOMAN
 R.C. VAN DUSEN
CANTERBURY

DATE 6/28/01
 WEATHER SUNNY
 TEMP. 90°

ROUTE SR 18
 COUNTY SENECA
 TOWNSHIP HOPEWELL
 SECTION 18

DWG BY NIESE PID NO PID

T 2 N R 14 E

TYPE MONUMENT P.K./WASHER

ON SURFACE - ~~BELOW~~ ON

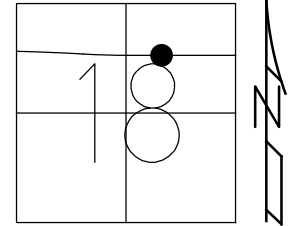
OFFSET 1.0' LT : ~~RT~~

15.7' TO RT EDGE PAVEMENT

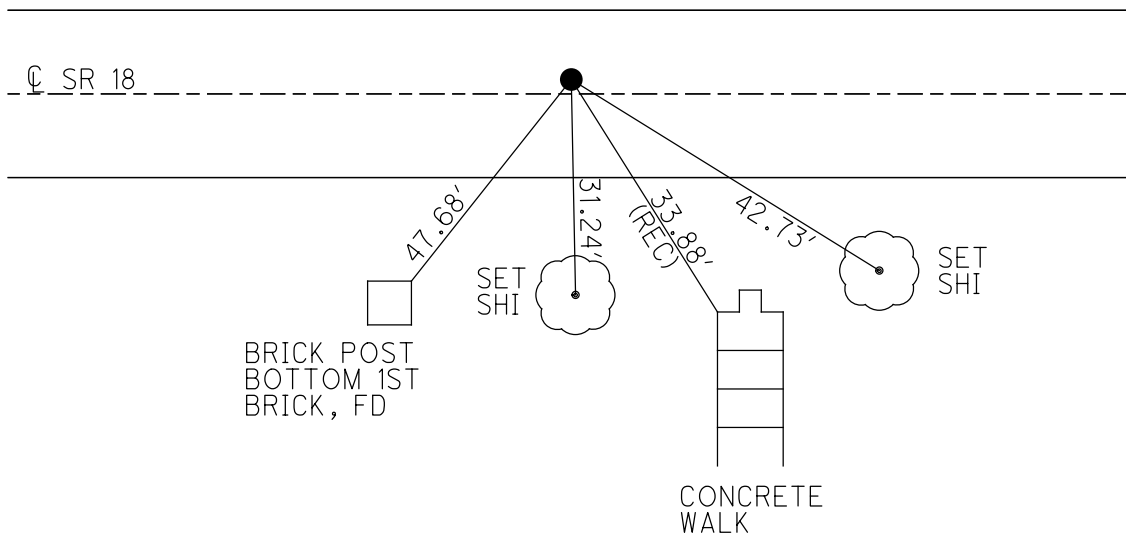
STATION: 419+69.88

HORIZ.DATUM: NAD83(2011) GEOID: 2012A

GRID: NORTHING: 535206.219 EASTING: 1751051.442



RECORD P.I.
 STA 407+80.90
 $\Delta = 3^\circ 27' 00''$ RT
 FD P.K./WASHER
 6/28/01, DCH
 SET P.K./WASHER
 8/1/01, SAH
 FD P.K./WASHER
 12/5/14, DCH
 REF27
 12/11/14, EBW
 FD P.K./WASHER
 REF27
 4/22/19
 FD 8/19/19, JFO



O.D.O.T. DISTRICT 2 SURVEY OFFICE (USE ONLY)

PERSONNEL

REFERENCE NO. 28

SHEET 28 OF 48

NOTES RHOADES DATE 12/19/18

H.C. O'DONNELL WEATHER FAIR

R.C. RHOADES TEMP. 35°

ROUTE SR 18

COUNTY SENECA

TOWNSHIP HOPEWELL

SECTION 18

DWG BY RHOADES PID 92128

T 2 N R 14 E

TYPE MONUMENT DRILLH

ON SURFACE - ~~BELOW~~ ON

OFFSET C PAVEMENT 1' ~~LT~~ : RT
- TO - EDGE PAVEMENT

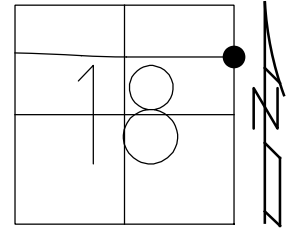
STATION: 431+78

HORIZ.DATUM: NAD83(2011)

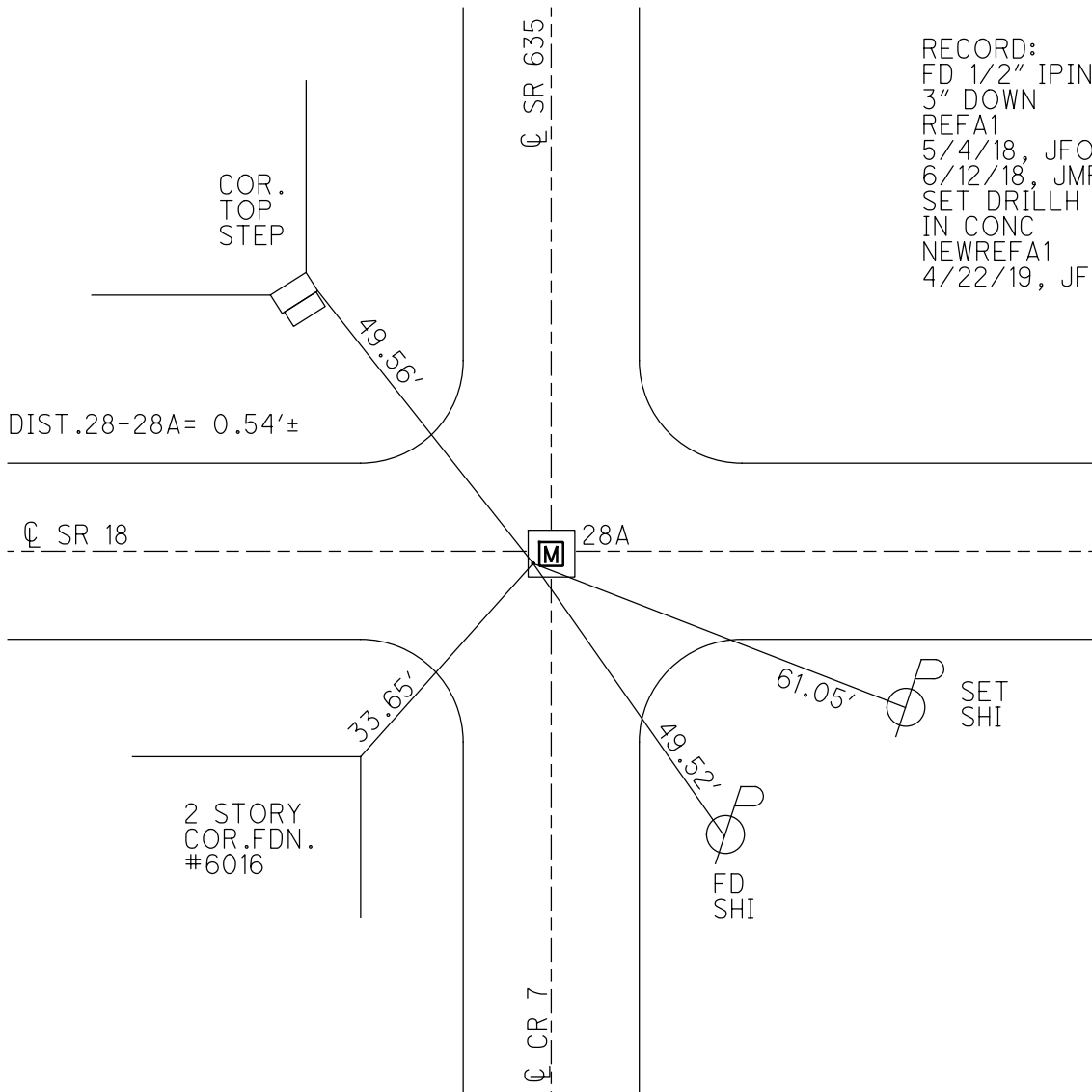
GEOID: 2012A

GRID: NORTHING: 535119.000

EASTING: 1752182.656



RECORD:
 FD 1/2" IPIN
 3" DOWN
 REFA1
 5/4/18, JFO
 6/12/18, JMR
 SET DRILLH
 IN CONC
 NEWREFA1
 4/22/19, JFO



O.D.O.T. DISTRICT 2 SURVEY OFFICE (USE ONLY)

PERSONNEL

REFERENCE NO. 28 A

SHEET 29 OF 48

NOTES RHOADES DATE 12/19/18
 H.C. O'DONNELL WEATHER FAIR
 R.C. RHOADES TEMP. 35°

ROUTE SR 18
 COUNTY SENECA
 TOWNSHIP HOPEWELL
 SECTION 18

DWG BY RHOADES PID 92128

T 2 N R 14 E

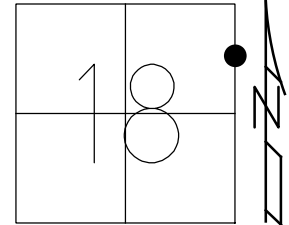
TYPE MONUMENT MONBOX W/1" IPIN

ON SURFACE - ~~BELOW~~ ON

OFFSET \odot PAVEMENT - _____ LT : RT

- _____ TO - _____ EDGE PAVEMENT

STATION: 431+78



HORZ.DATUM: NAD83 2011

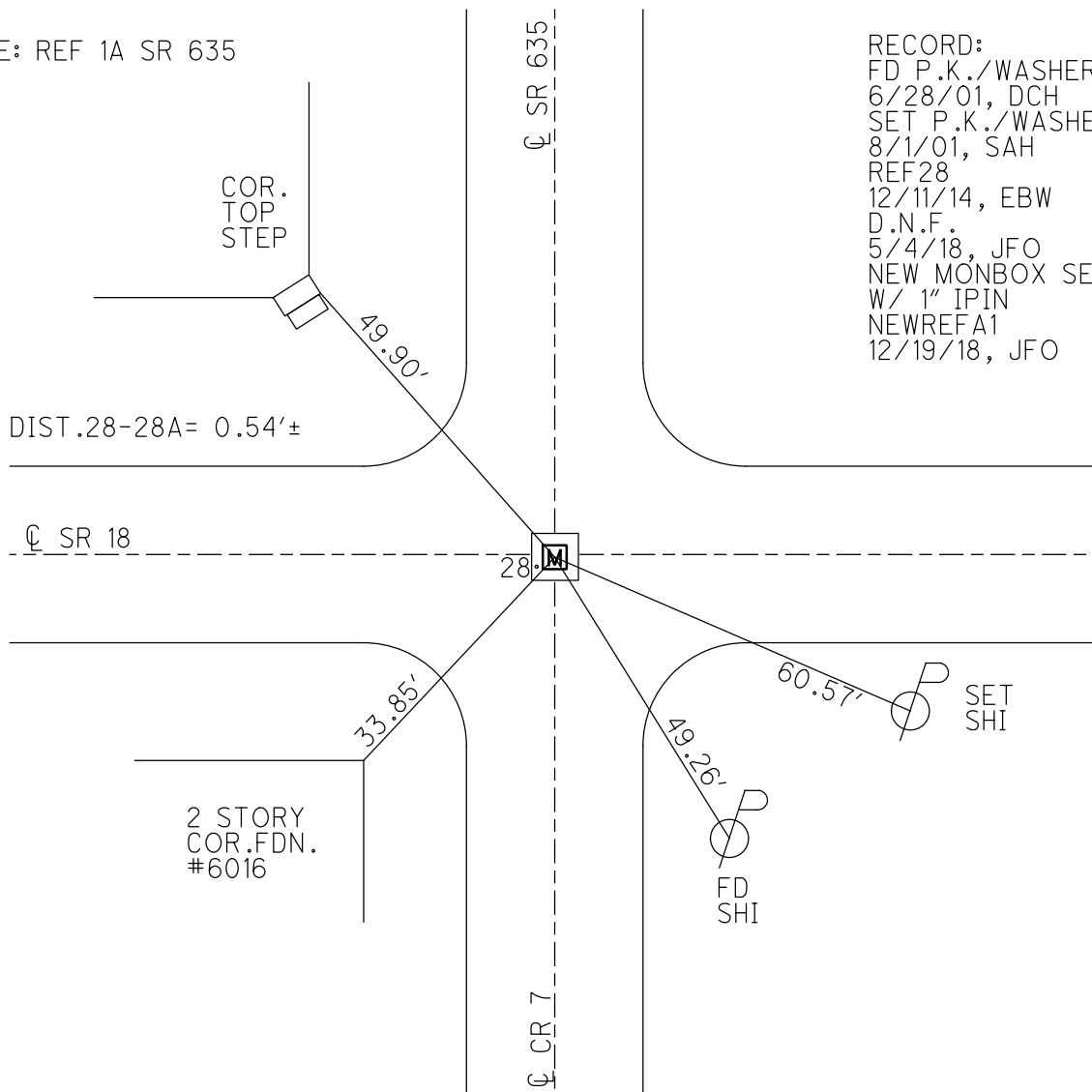
GEOID: 2012A

GRID: NORTHING: 535118.908

EASTING: 1752183.195

NOTE: REF 1A SR 635

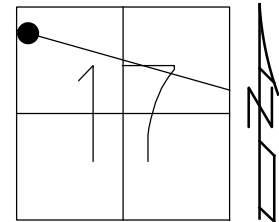
RECORD:
 FD P.K./WASHER
 6/28/01, DCH
 SET P.K./WASHER
 8/1/01, SAH
 REF28
 12/11/14, EBW
 D.N.F.
 5/4/18, JFO
 NEW MONBOX SET
 W/ 1" IPIN
 NEWREFA1
 12/19/18, JFO



O.D.O.T. DISTRICT 2 SURVEY OFFICE (USE ONLY)

PERSONNEL _____ REFERENCE NO. 28 B SHEET 30 OF 48
 NOTES NIESE DATE 11/6/23 ROUTE SR 18
 H.C. AUBLE WEATHER CLOUDY COUNTY SENECA
 R.C. RHOADES TEMP. 58° TOWNSHIP HOPEWELL
 SECTION 17
 DWG BY RHOADES PID R/W T 2 N R 14 E

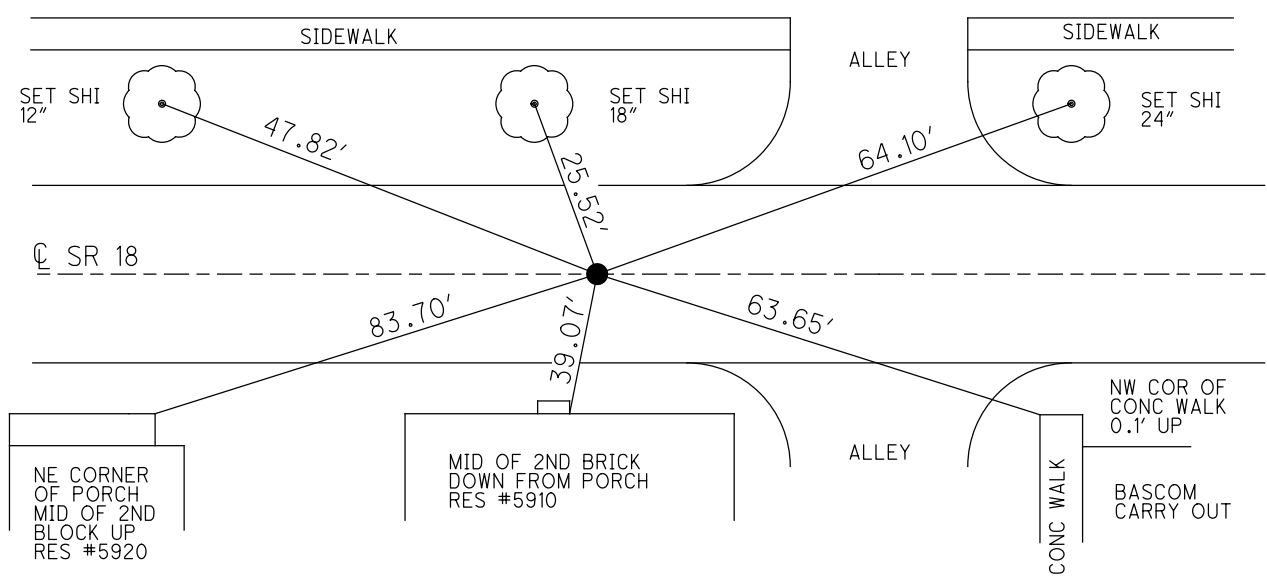
TYPE MONUMENT R.R. SPIKE
~~ON SURFACE~~ - BELOW 3"
 OFFSET ☐ PAVEMENT - LT : RT
- TO - EDGE PAVEMENT
 STATION: 435+83.75



HORZ. DATUM: NAD83(2011) GEOID: NAVD88 2018
 GRID: NORTHING: 535080.510 EASTING: 1752680.447

FD R.R. SPIKE
 3" DOWN
 REFA9
 11/1/17
 8/19/19, JLL
 FD R.R. SPIKE
 3" DOWN
 REF28B
 11/6/23, DSA

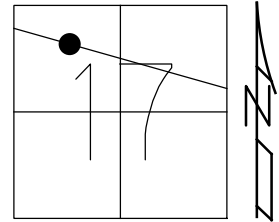
SENECA LPD:
 N: 303589.871
 E: 127266.421



O.D.O.T. DISTRICT 2 SURVEY OFFICE (USE ONLY)

PERSONNEL _____ REFERENCE NO. 29 SHEET 31 OF 48
 NOTES NIESE DATE 11/6/23 ROUTE SR 18
 H.C. AUBLE WEATHER CLOUDY COUNTY SENECA
 R.C. RHOADES TEMP. 58° TOWNSHIP HOPEWELL
 DWG BY RHOADES PID R/W SECTION 17
 T 2 N R 14 E

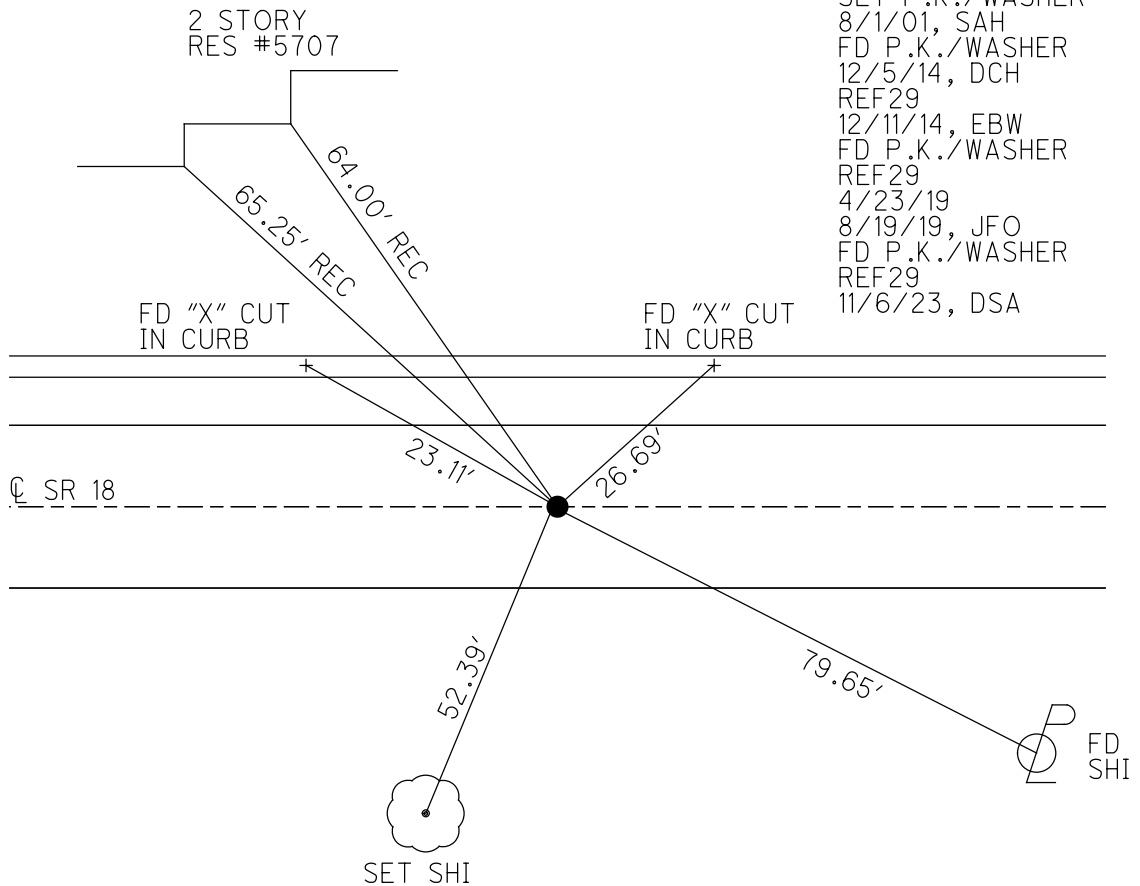
TYPE MONUMENT P.K./WASHER
 ON SURFACE - ~~BELOW~~ ON
 OFFSET ϕ PAVEMENT ON LT : RT
16.0' TO RT EDGE PAVEMENT
 STATION: 446+08.90



HORZ.DATUM: NAD83(2011) GEOID: NAVD88 2018
 GRID: NORTHING: 534994.953 EASTING: 1753702.041

SENECA LPD:
 N: 303511.922
 E: 128288.729

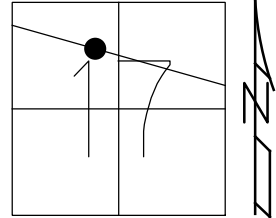
RECORD:
 PREV MONUMENTS:
 P.K./SHINER
 R.R.SPIKE
 FD P.K./WASHER
 6/28/01, DCH
 SET P.K./WASHER
 8/1/01, SAH
 FD P.K./WASHER
 12/5/14, DCH
 REF29
 12/11/14, EBW
 FD P.K./WASHER
 REF29
 4/23/19
 8/19/19, JFO
 FD P.K./WASHER
 REF29
 11/6/23, DSA



O.D.O.T. DISTRICT 2 SURVEY OFFICE (USE ONLY)

PERSONNEL _____ REFERENCE NO. 30 SHEET 32 OF 48
 NOTES NIESE DATE 11/6/23 ROUTE SR 18
 H.C. AUBLE WEATHER CLOUDY COUNTY SENECA
 R.C. RHOADES TEMP. 58° TOWNSHIP HOPEWELL
 SECTION 17
 DWG BY RHOADES PID R/W T 2 N R 14 E

TYPE MONUMENT P.K.NAIL
 ON SURFACE - ~~BELOW~~ ON
 OFFSET 2.0' ~~±~~ : RT
14.0' TO RT EDGE PAVEMENT
 STATION: 454+71



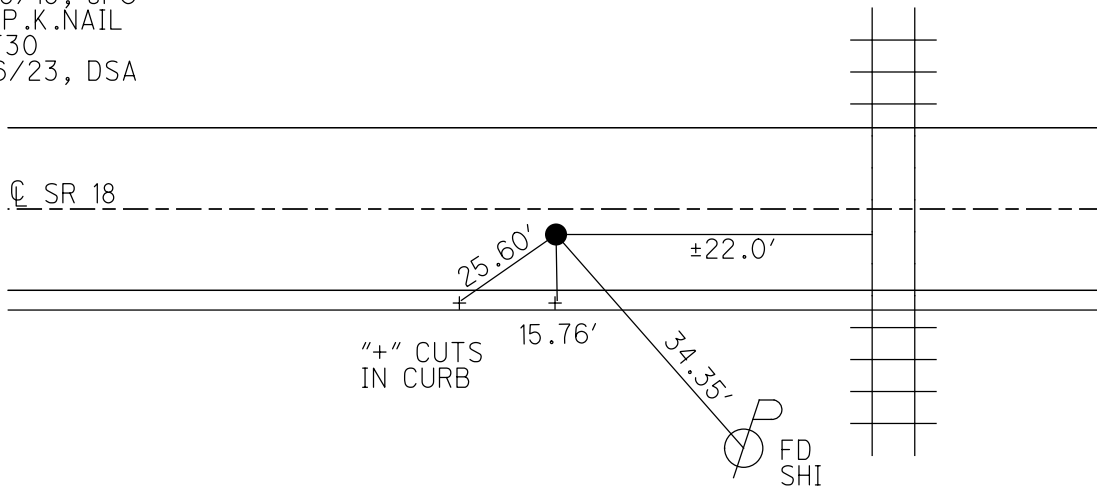
HORZ.DATUM: NAD83(2011) GEOID: 2012A
 GRID: NORTHING: 534912.472 EASTING: 1754473.286

RECORD:
 STA 442+14.82
 $\Delta = 1^{\circ}16'00''$ LT
 PREV. MONUMENTS:
 P.K./WASHER
 R.R.SPIKE
 FD P.K./WASHER
 6/4/01, BVD
 SET P.K./WASHER
 8/1/01, SAH
 FD P.K./WASHER
 REF30
 4/23/19
 8/19/19, JFO
 FD P.K.NAIL
 REF30
 11/6/23, DSA

SENECA LPD:
 N: 303435.170
 E: 129060.638

RES#5571

BALTIMORE
 OHIO
 RAILROAD



O.D.O.T. DISTRICT 2 SURVEY OFFICE (USE ONLY)

PERSONNEL

REFERENCE NO. 31

SHEET 33 OF 48

NOTES VAN DUSEN

DATE 6/4/01

ROUTE SR 18

H.C. ROUSOS

WEATHER SUNNY

COUNTY SENECA

R.C. BROWN

TEMP. 60°

TOWNSHIP HOPEWELL

SECTION 17

DWG BY NIESE

PID NO PID

T 2 N R 14 E

TYPE MONUMENT P.K./WASHER

ON SURFACE - ~~BELOW~~ ON

OFFSET Q PAVEMENT 1.5' ~~LT~~ : RT

14.5' TO LT EDGE PAVEMENT

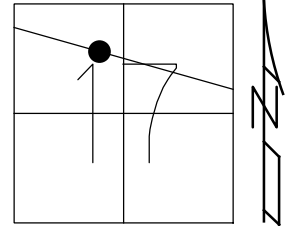
STATION: 459+96

HORIZ.DATUM: NAD83(2011)

GEOID: 2012A

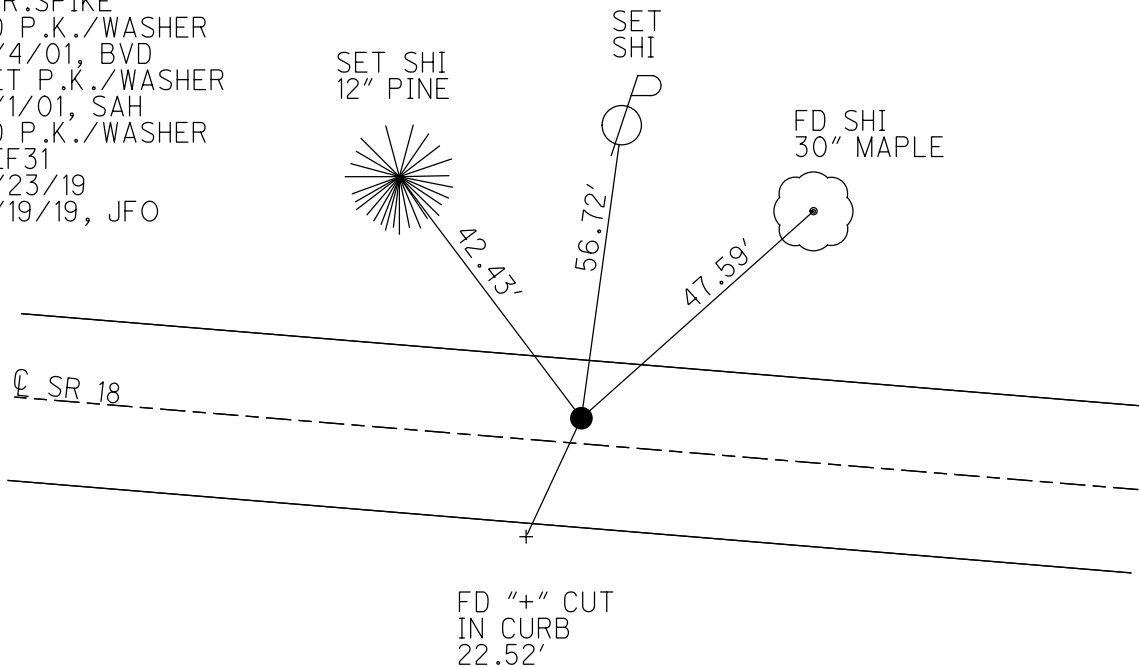
GRID: NORTHING: 534865.903

EASTING: 1755024.710



RECORD:

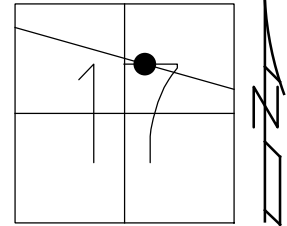
STA 447+68.27
 $\Delta = 1^\circ 02' 00''$ LT
 PREV MONUMENTS:
 P.K./WASHER
 R.R.SPIKE
 FD P.K./WASHER
 6/4/01, BVD
 SET P.K./WASHER
 8/1/01, SAH
 FD P.K./WASHER
 REF31
 4/23/19
 8/19/19, JFO



O.D.O.T. DISTRICT 2 SURVEY OFFICE (USE ONLY)

PERSONNEL _____ REFERENCE NO. 32 SHEET 34 OF 48
 NOTES VAN DUSEN DATE 6/04/01 ROUTE SR 18
 H.C. ROUSOS WEATHER SUNNY COUNTY SENECA
 R.C. BROWN TEMP. 60° TOWNSHIP HOPEWELL
 SECTION 17
 DWG BY NIESE PID NO PID T 2 N R 14 E

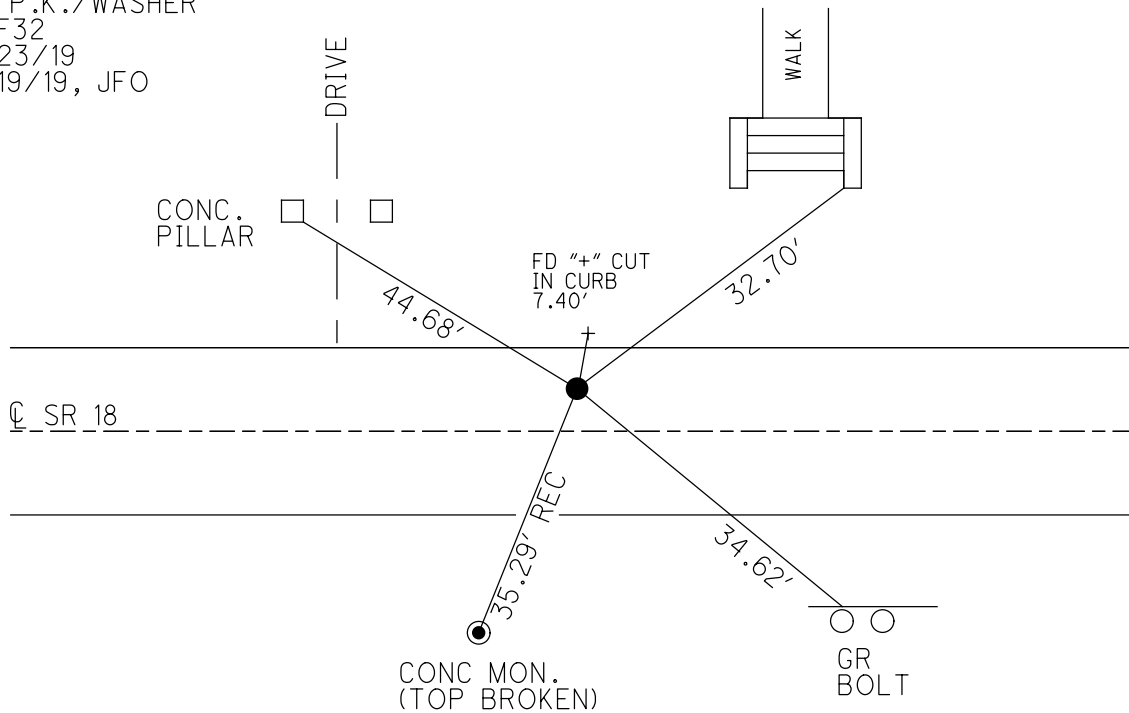
TYPE MONUMENT P.K./WASHER
 ON SURFACE - ~~BELOW~~ ON
 OFFSET 8.0' LT : ~~RT~~
7.0' TO LT EDGE PAVEMENT
 STATION: 464+05



HORZ. DATUM: NAD83(2011) GEOID: 2012A
 GRID: NORTHING: 534840.602 EASTING: 1755403.806

RECORD:
 STA. 451+48.06
 PREV. MONUMENTS:
 P.K./SHINER
 R.R. SPIKE
 FD P.K./WASHER
 6/4/01, BVD
 SET P.K./WASHER
 8/1/01, SAH
 FD P.K./WASHER
 REF32
 4/23/19
 8/19/19, JFO

RES#5385



O.D.O.T. DISTRICT 2 SURVEY OFFICE (USE ONLY)

PERSONNEL

REFERENCE NO. 33

SHEET 35 OF 48

NOTES VAN DUSEN

DATE 6/4/01

ROUTE SR 18

H.C. ROUSOS

WEATHER SUNNY

COUNTY SENECA

R.C. BROWN

TEMP. 60°

TOWNSHIP HOPEWELL

DWG BY NIESE

PID NO PID

SECTION 17

T 2 N R 14 E

TYPE MONUMENT P.K./WASHER

ON SURFACE - ~~BELOW~~ ON

OFFSET \varnothing PAVEMENT 1.0' LT : RT

9.5' TO LT EDGE PAVEMENT

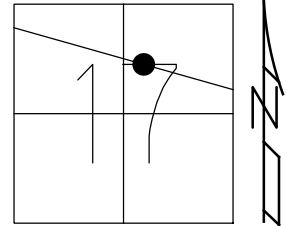
STATION: 467+23

HORZ.DATUM: NAD83(2011)

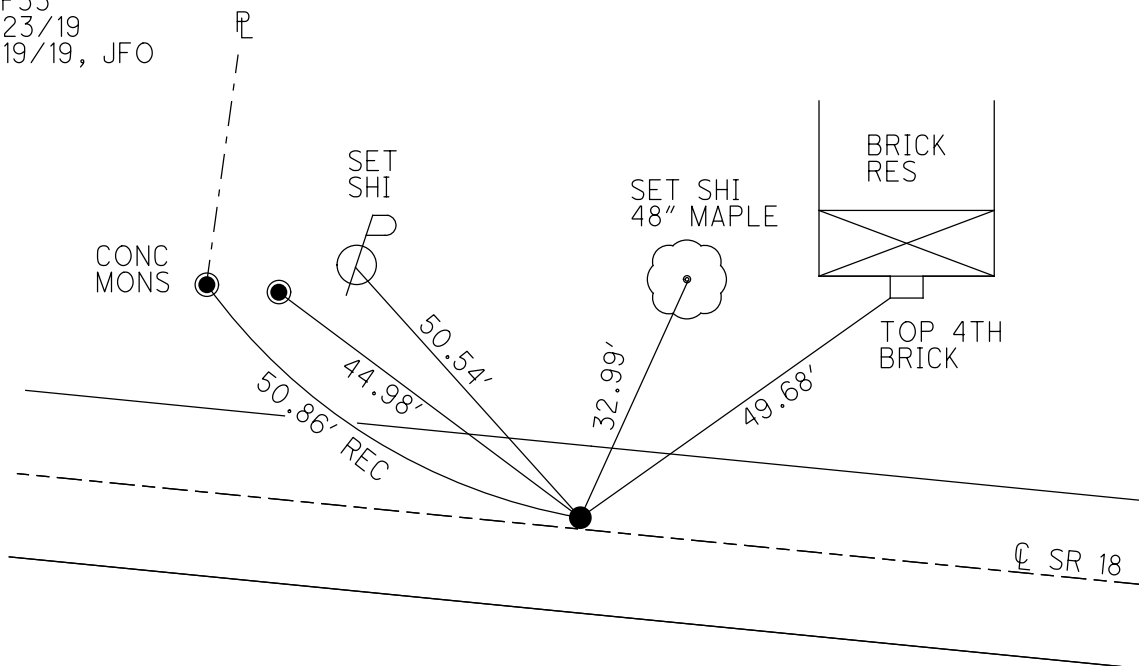
GEOID: 2012A

GRID: NORTHING: 534804.034

EASTING: 1755720.557



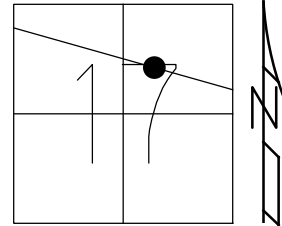
RECORD: P.I.
 STA. 454+66.89
 $\Delta = 0^\circ 42' 00''$ LT
 PREV MONUMENTS:
 P.K./WASHER
 R.R.SPIKE
 FD P.K./WASHER
 6/4/01, BVD
 SET P.K./WASHER
 8/1/01, SAH
 FD P.K./WASHER
 REF33
 4/23/19
 8/19/19, JFO



O.D.O.T. DISTRICT 2 SURVEY OFFICE (USE ONLY)

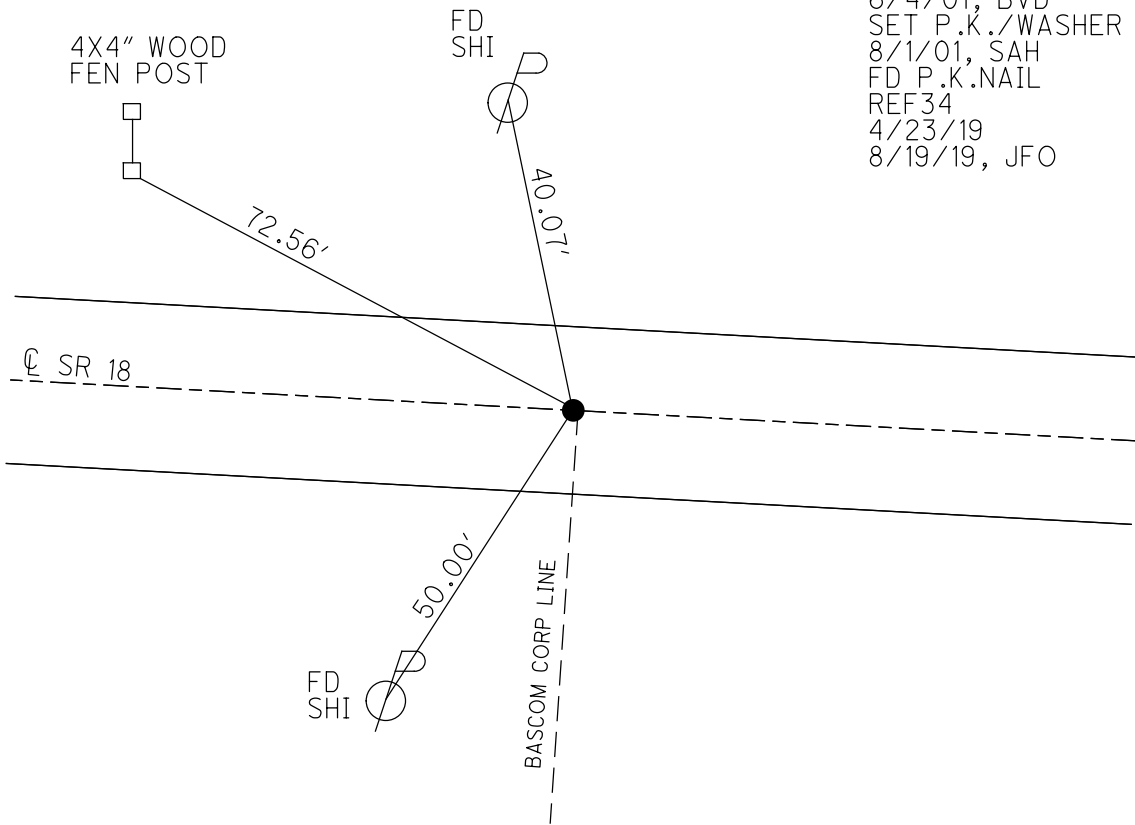
PERSONNEL _____ REFERENCE NO. 34 SHEET 36 OF 48
 NOTES VAN DUSEN DATE 6/4/01 ROUTE SR 18
 H.C. ROUSOS WEATHER SUNNY COUNTY SENECA
 R.C. BROWN TEMP. 60° TOWNSHIP HOPEWELL
 SECTION 17
 DWG BY NIESE PID NO PID T 2 N R 14 E

TYPE MONUMENT P.K./WASHER
 ON SURFACE - ~~BELOW~~ ON
 OFFSET Q PAVEMENT 0.5' LT : ~~RT~~
10.5' TO LT EDGE PAVEMENT
 STATION: 471+38



HORZ.DATUM: NAD83(2011) GEOID: 2012A
 GRID: NORTHING: 534760.742 EASTING: 1756133.195

RECORD:
 PREV MONUMENTS:
 P.K./SHINER
 R.R.SPIKE
 FD P.K./WASHER
 6/4/01, BVD
 SET P.K./WASHER
 8/1/01, SAH
 FD P.K.NAIL
 REF34
 4/23/19
 8/19/19, JFO



O.D.O.T. DISTRICT 2 SURVEY OFFICE (USE ONLY)

PERSONNEL _____ REFERENCE NO. 35 SHEET 37 OF 48
 NOTES VAN DUSEN DATE 6/4/01 ROUTE SR 18
 H.C. ROUSOS WEATHER SUNNY COUNTY SENECA
 R.C. BROWN TEMP. 60° TOWNSHIP HOPEWELL
 SECTION 17
 DWG BY NIESE PID NO PID T 2 N R 14 E

TYPE MONUMENT BOLT

~~ON SURFACE~~ - BELOW ±

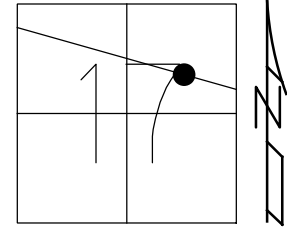
OFFSET 18.5' LT : ~~RT~~

8.0' TO LT EDGE PAVEMENT

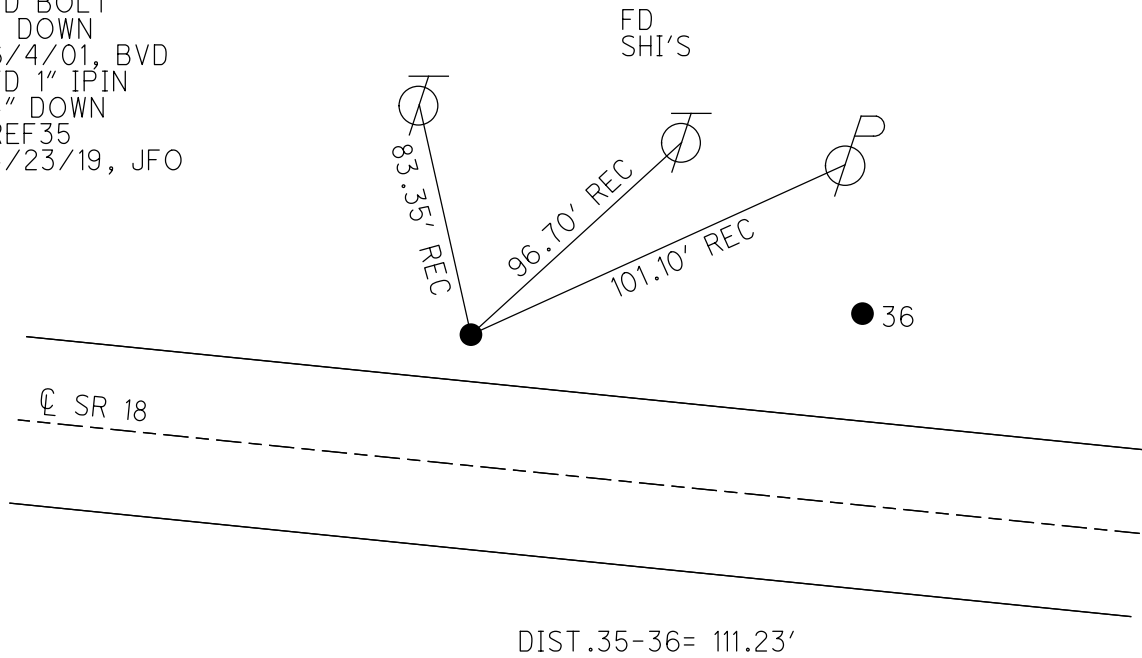
STATION: 476+50.21

HORZ.DATUM: NAD83(2011) GEOID: 2012A

GRID: NORTHING: 534700.416 EASTING: 1756698.294



RECORD: P.I.
 CONSTRUCTION
 STA.464+50.21
 FD BOLT
 ± DOWN
 6/4/01, BVD
 FD 1" IPIN
 4" DOWN
 REF35
 4/23/19, JFO



O.D.O.T. DISTRICT 2 SURVEY OFFICE (USE ONLY)

PERSONNEL _____ REFERENCE NO. 36 SHEET 38 OF 48
 NOTES VAN DUSEN DATE 6/4/01 ROUTE SR 18
 H.C. ROUSOS WEATHER SUNNY COUNTY SENECA
 R.C. BROWN TEMP. 60° TOWNSHIP HOPEWELL
 SECTION 17
 DWG BY NIESE PID NO PID T 2 N R 14 E

TYPE MONUMENT 1" IRON PIN

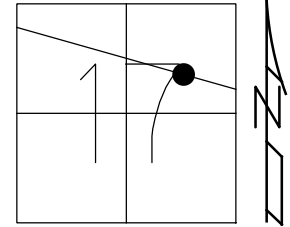
~~ON SURFACE~~ - BELOW ±

OFFSET Q PAVEMENT 36.5' LT : ~~RT~~
25.5' TO LT EDGE PAVEMENT

STATION: 477+88

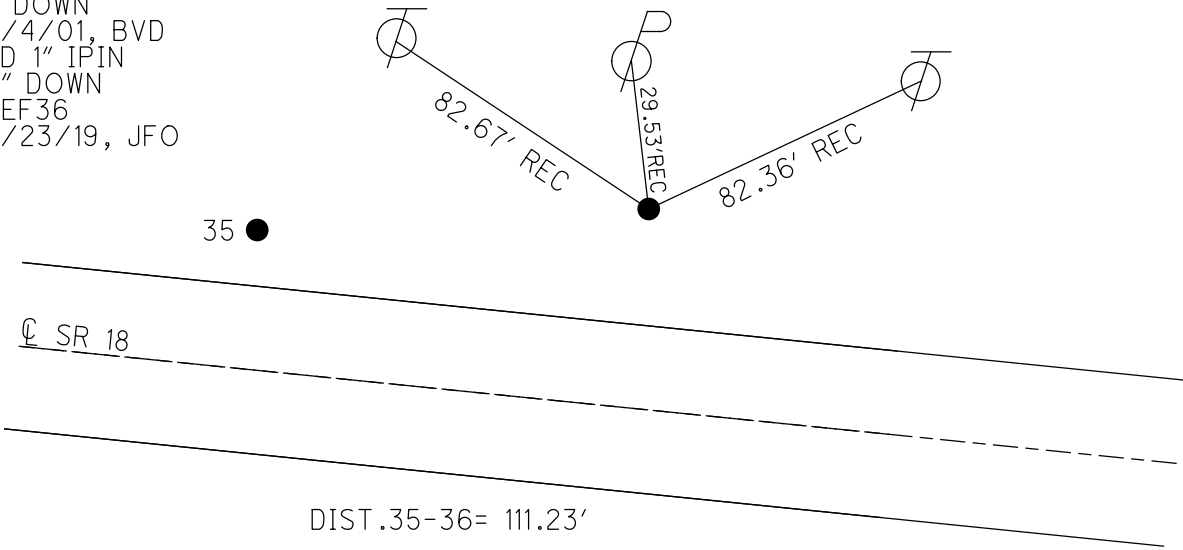
HORZ. DATUM: NAD83(2011) GEOID: 2012A

GRID: NORTHING: 534688.743 EASTING: 1756809.523



RECORD P.I.
 SURVEY
 STA. 465+61.90
 $\Delta = 18^\circ 49' 00''$ RT
 $D = 8^\circ 30' 00''$
 $R = 674.07'$
 $L = 221.37'$
 $T = 111.69'$
 $E = 9.19'$
 FD 1" IPIN
 ± DOWN
 6/4/01, BVD
 FD 1" IPIN
 3" DOWN
 REF36
 4/23/19, JFO

FD
 SHI'S



O.D.O.T. DISTRICT 2 SURVEY OFFICE (USE ONLY)

PERSONNEL _____ REFERENCE NO. 37 SHEET 39 OF 48
 NOTES SAVAGE DATE 9/2/21 ROUTE SR 18
 H.C. AUBLE WEATHER SUNNY COUNTY SENECA
 R.C. NIESE TEMP. 64° TOWNSHIP HOPEWELL
 DWG BY RHOADES PID PAVTRAIN SECTION 16
 T 2 N R 14 E

TYPE MONUMENT P.K.SHANK

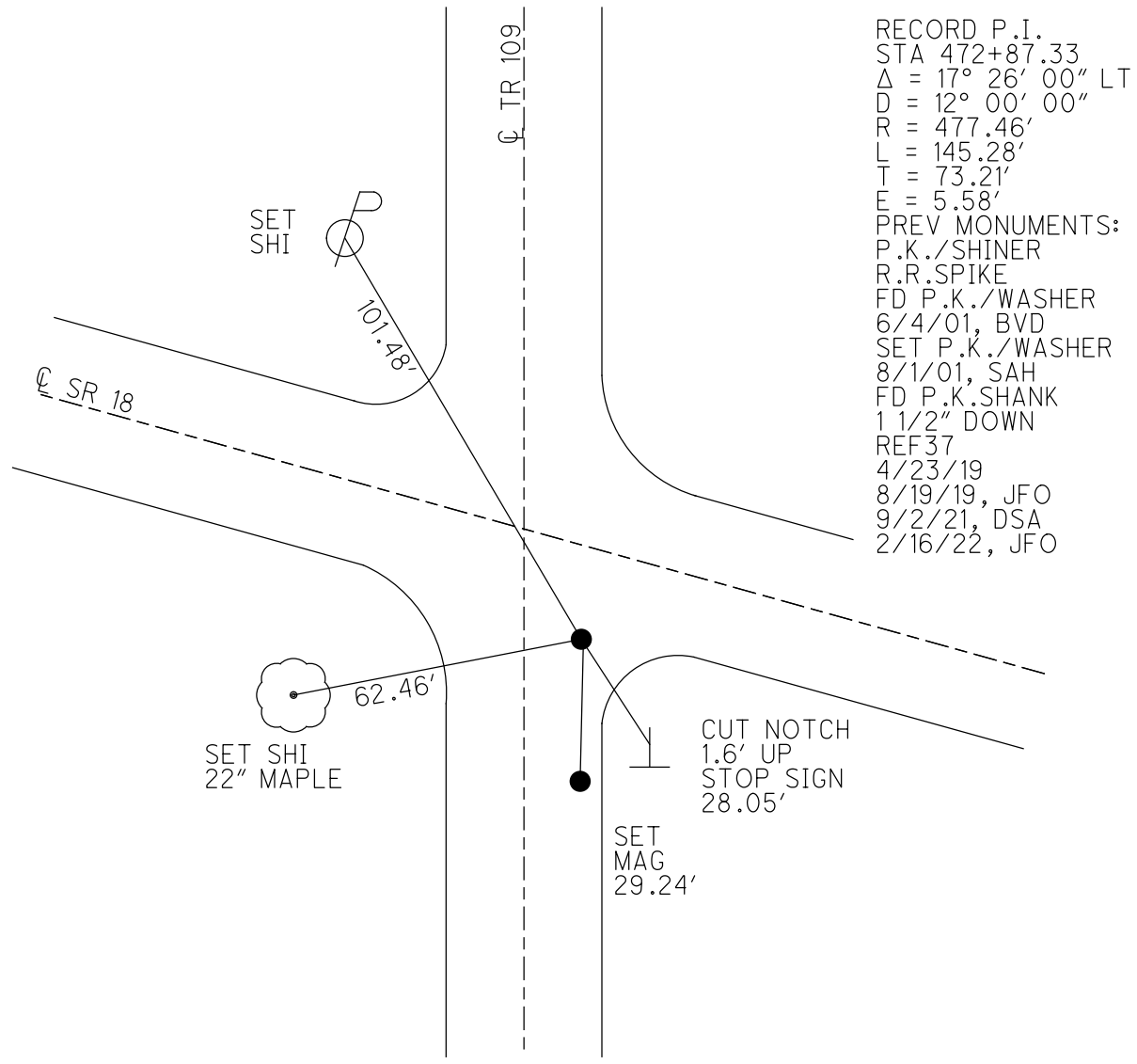
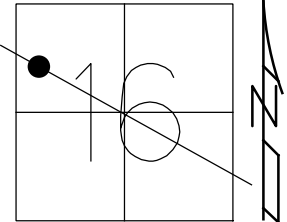
~~ON SURFACE~~ - BELOW 1 1/2"

OFFSET C PAVEMENT 22.5' ~~LT~~ : RT
12.0' TO RT EDGE PAVEMENT

STATION: 485+30

HORZ.DATUM: NAD83(21011) GEOID: 2012A

GRID: NORTHING: 534382.771 EASTING: 1757469.238

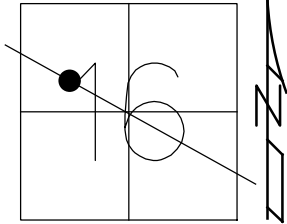


RECORD P.I.
 STA 472+87.33
 $\Delta = 17^\circ 26' 00''$ LT
 $D = 12^\circ 00' 00''$
 $R = 477.46'$
 $L = 145.28'$
 $T = 73.21'$
 $E = 5.58'$
 PREV MONUMENTS:
 P.K./SHINER
 R.R.SPIKE
 FD P.K./WASHER
 6/4/01, BVD
 SET P.K./WASHER
 8/1/01, SAH
 FD P.K.SHANK
 1 1/2" DOWN
 REF37
 4/23/19
 8/19/19, JFO
 9/2/21, DSA
 2/16/22, JFO

O.D.O.T. DISTRICT 2 SURVEY OFFICE (USE ONLY)

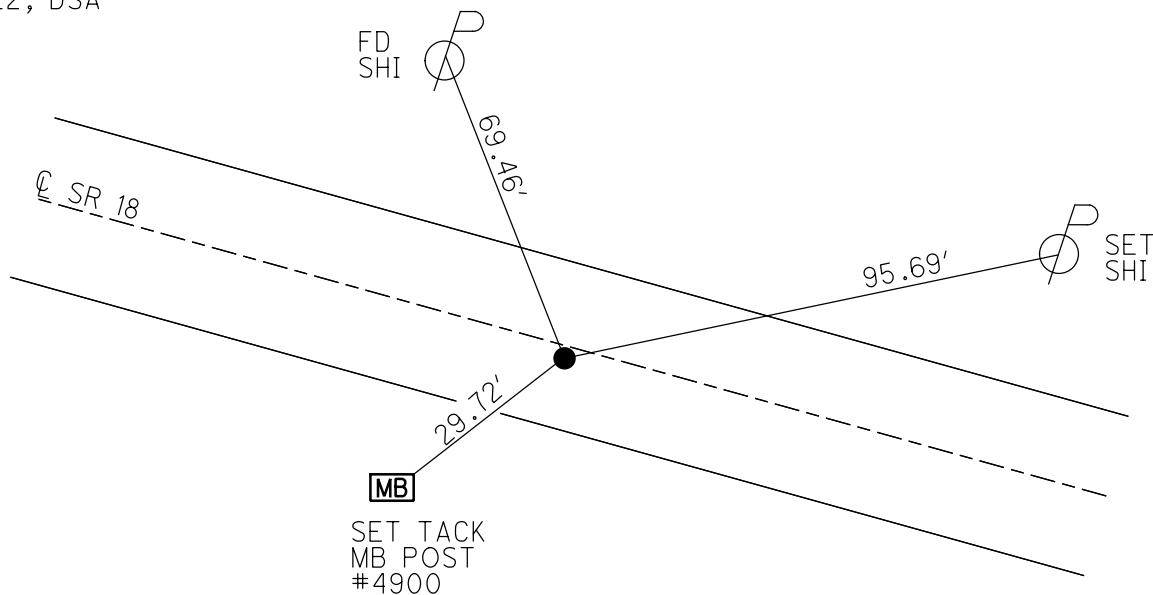
PERSONNEL _____ REFERENCE NO. 38 SHEET 40 OF 48
 NOTES MMS DATE 9/2/21 ROUTE SR 18
 H.C. AUBLE WEATHER SUNNY COUNTY SENECA
 R.C. MIESE TEMP. 64° TOWNSHIP HOPEWELL
 DWG BY WHITAKER PID PVTRN SECTION 16
 T 2 N R 14 E

TYPE MONUMENT P.K./WASHER
 ON SURFACE - ~~BELOW~~ ON
 OFFSET \odot PAVEMENT 1.0' ~~ET~~ : RT
10.0' TO RT EDGE PAVEMENT
 STATION: 491+59



HORIZ.DATUM: NAD83(2011) GEOID: 2012A
 GRID: NORTHING: 534301.799 EASTING: 1758089.243

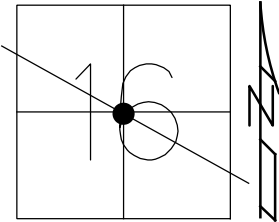
RECORD:
 STA 479+11.18
 PREV MONUMENTS:
 P.K./WASHER
 R.R.SPIKE
 FD P.K./WASHER
 6/4/01, BVD
 SET P.K./WASHER
 8/1/01, SAH
 FD P.K./WASHER
 REF38
 4/23/19
 8/19/19, JFO
 D.N.F
 2/16/22, JFO
 SET MAG/WASHER
 REF38
 7/25/22, DSA



O.D.O.T. DISTRICT 2 SURVEY OFFICE (USE ONLY)

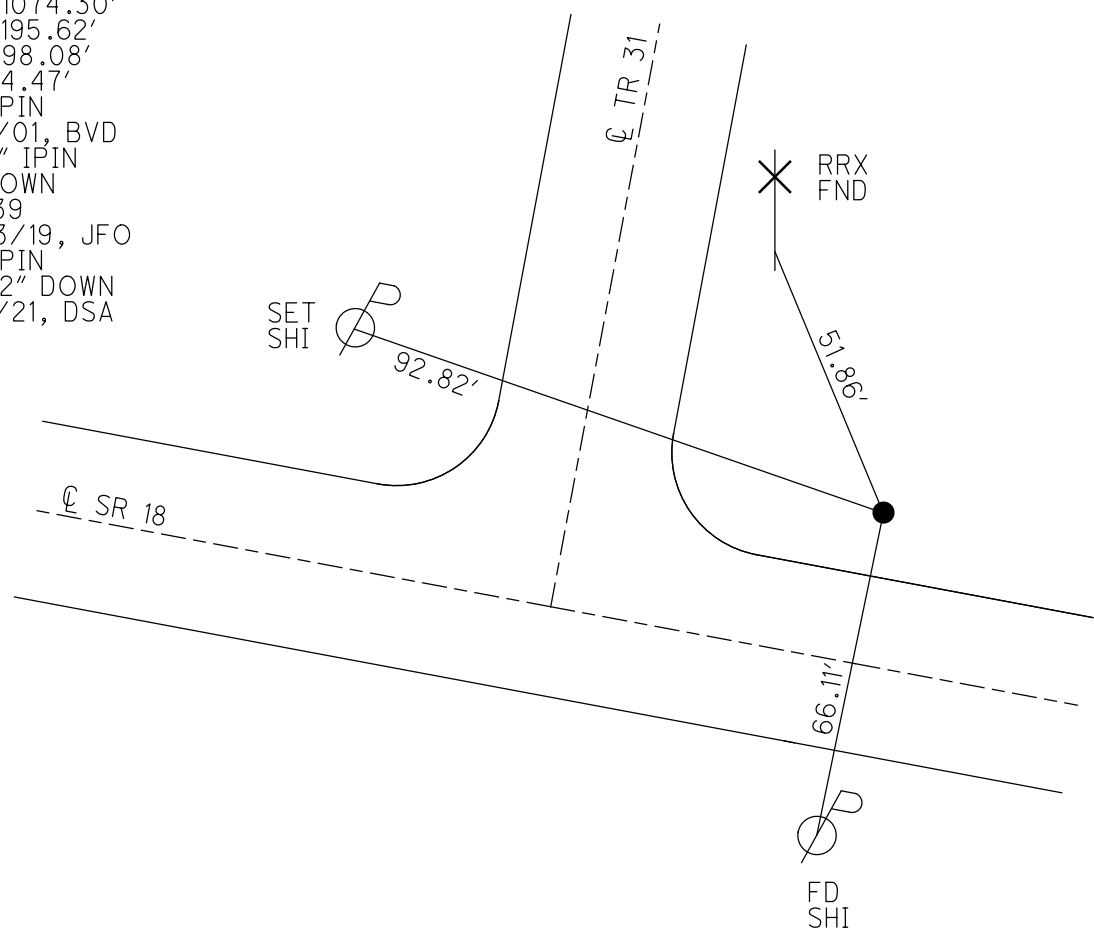
PERSONNEL _____ REFERENCE NO. 39 SHEET 41 OF 48
 NOTES SAVAGE DATE 9/2/21 ROUTE SR 18
 H.C. AUBLE WEATHER SUNNY COUNTY SENECA
 R.C. NIESE TEMP. 64° TOWNSHIP HOPEWELL
 DWG BY RHOADES PID PVTRAIN SECTION 16
 T 2 N R 14 E

TYPE MONUMENT IPIN
~~ON SURFACE~~ - BELOW 3 1/2"
 OFFSET CL PAVEMENT 24.0' LT : ~~RT~~
13.5' TO LT EDGE PAVEMENT
 STATION: 501+04



HORZ. DATUM: NAD83(2011) GEOID: 2012A
 GRID: NORTHING: 534285.482 EASTING: 1759035.245

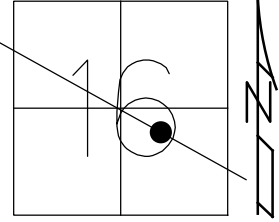
RECORD P.I.
 STA 488+57.14
 $\Delta = 10^{\circ} 26' 00''$ RT
 $D = 5^{\circ} 20' 00''$
 $R = 1074.30'$
 $L = 195.62'$
 $T = 98.08'$
 $E = 4.47'$
 FD IPIN
 6/4/01, BVD
 FD 1" IPIN
 2" DOWN
 REF39
 4/23/19, JFO
 FD IPIN
 3 1/2" DOWN
 9/2/21, DSA



O.D.O.T. DISTRICT 2 SURVEY OFFICE (USE ONLY)

PERSONNEL _____ REFERENCE NO. 40 SHEET 42 OF 48
 NOTES SAVAGE DATE 9/2/21 ROUTE SR 18
 H.C. AUBLE WEATHER SUNNY COUNTY SENECA
 R.C. NIESE TEMP. 64° TOWNSHIP HOPEWELL
 _____ SECTION 16
 DWG BY RHOADES PID PVTRAIN T 2 N R 14 E

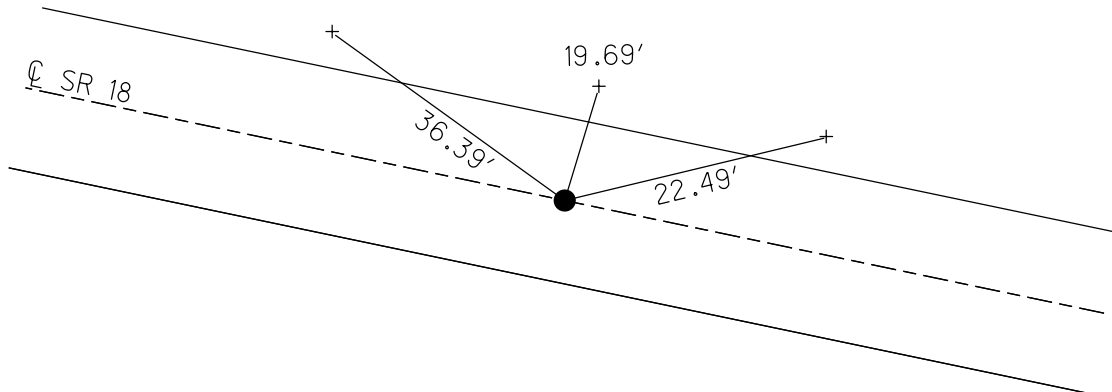
TYPE MONUMENT P.K./WASHER
 ON SURFACE - ~~BELOW~~ ON
 OFFSET Q PAVEMENT ON LT : RT
10.5' TO LT EDGE PAVEMENT
 STATION: 517+69



HORIZ.DATUM: NAD83(2011) GEOID: 2012A
 GRID: NORTHING: 533953.778 EASTING: 1760676.042

RECORD: P.C.
 STA.505+48.59
 PREV MONUMENTS:
 P.K./SHINER
 R.R.SPIKE
 FD P.K./WASHER
 6/4/01, BVD
 SET P.K./WASHER
 8/1/01, SAH
 FD P.K.NAIL
 REF40
 4/22/19
 8/19/19, JFO
 FD P.K./WASHER
 REF40
 9/2/21, DSA
 2/16/22, JFO

SET "+" CUTS
 CURB



O.D.O.T. DISTRICT 2 SURVEY OFFICE (USE ONLY)

PERSONNEL

REFERENCE NO. 41

SHEET 44 OF 48

NOTES SAVAGE

DATE 9/2/21

ROUTE SR 18

H.C. AUBLE

WEATHER SUNNY

COUNTY SENECA

R.C. NIESE

TEMP. 64°

TOWNSHIP HOPEWELL

SECTION 15

DWG BY RHOADES PID PVTRAIN

T 2 N R 14 E

TYPE MONUMENT P.K./WASHER

ON SURFACE - ~~BELOW~~ ON

OFFSET 11.0' TO LT EDGE PAVEMENT

0.8' LT : RT

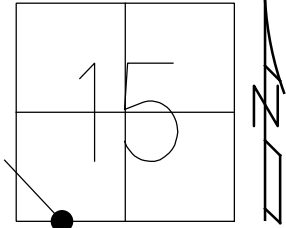
STATION: 558+87

HORZ.DATUM: NAD83(2011)

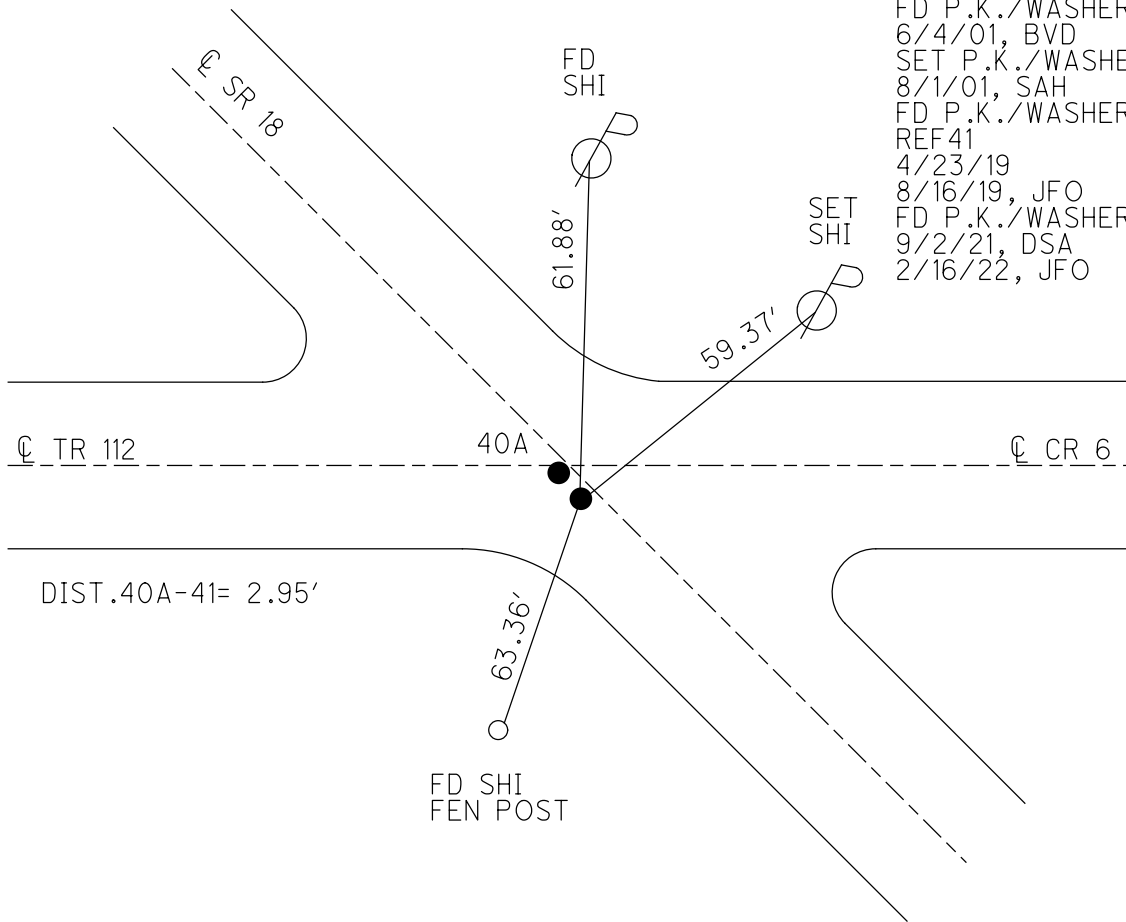
GEOID: 2012A

GRID: NORTHING: 531634.177

EASTING: 1763997.671



RECORD:
 FD P.K./WASHER
 11/5/91
 FD P.K./WASHER
 6/4/01, BVD
 SET P.K./WASHER
 8/1/01, SAH
 FD P.K./WASHER
 REF41
 4/23/19
 8/16/19, JFO
 FD P.K./WASHER
 9/2/21, DSA
 2/16/22, JFO



O.D.O.T. DISTRICT 2 SURVEY OFFICE (USE ONLY)

PERSONNEL

REFERENCE NO. 41 A

SHEET 45 OF 48

NOTES RHOADES

DATE 9/8/21

ROUTE SR 18

H.C. AUBLE

WEATHER SUNNY

COUNTY SENECA

R.C. NIESE

TEMP. 68°

TOWNSHIP HOPEWELL

SECTION 22

DWG BY WHITAKER

PID PVTRN

T 2 N R 14 E

TYPE MONUMENT P.K./WASHER

ON SURFACE - ~~BELOW~~ ON

OFFSET Q PAVEMENT 4.0' ~~RT~~ : RT

5.0' TO RT EDGE PAVEMENT

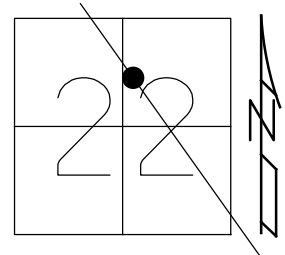
STATION: 589+95

HORIZ. DATUM: NAD83(2011)

GEOID: 2012A

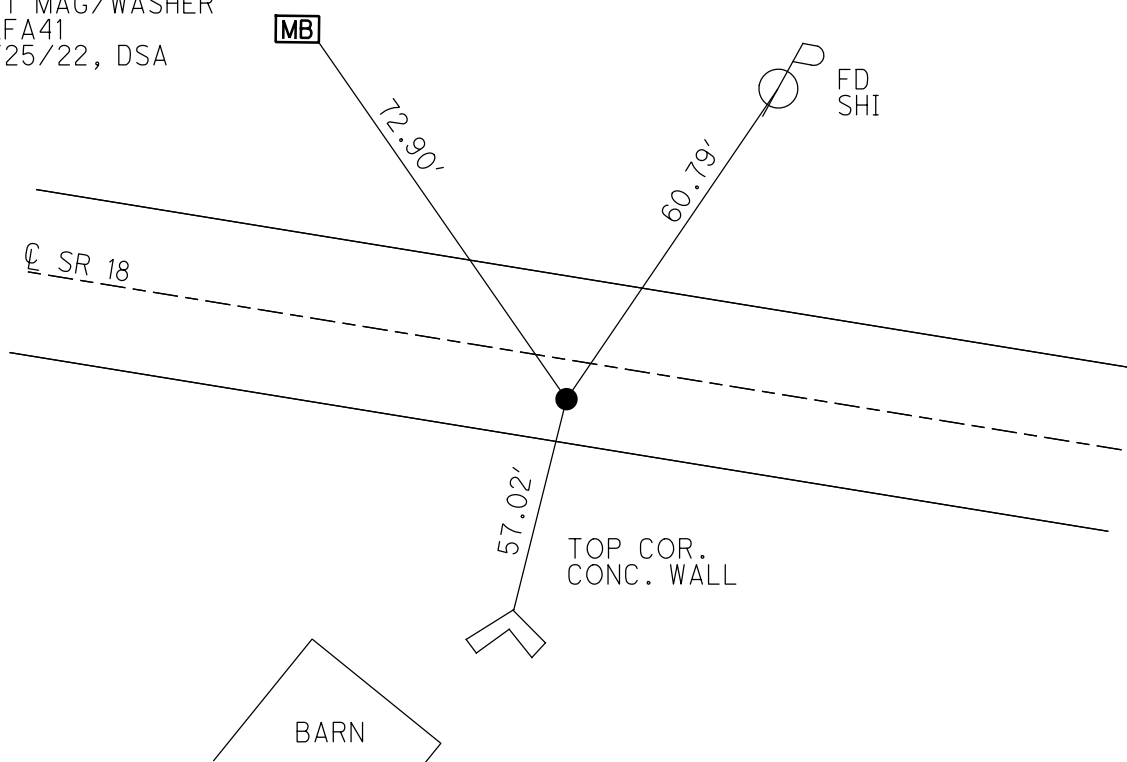
GRID: NORTHING: 529503.892

EASTING: 1766259.289



RECORD:
 FD P.K. SHANK
 FD P.K./WASHER
 6/4/01, BVD
 SET P.K./WASHER
 8/1/01, SAH
 FD P.K./WASHER
 REFA41
 4/23/19
 8/16/19, JFO
 D.N.F.
 2/16/22, JFO
 SET MAG/WASHER
 REFA41
 7/25/22, DSA

FD TACK
 #3343



O.D.O.T. DISTRICT 2 SURVEY OFFICE (USE ONLY)

PERSONNEL

REFERENCE NO. 41 B

SHEET 46 OF 48

NOTES VAN DUSEN

DATE 6/4/01

ROUTE SR 18

H.C. ROUSOS

WEATHER SUNNY

COUNTY SENECA

R.C. BROWN

TEMP. 60°

TOWNSHIP HOPEWELL

SECTION 22

DWG BY NIESE PID NO PID

T 2 N R 14 E

TYPE MONUMENT P.K./WASHER

ON SURFACE - ~~BELOW~~ ON

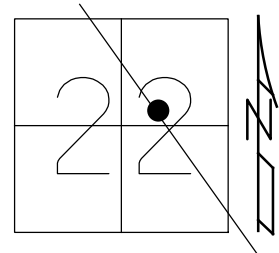
OFFSET Q PAVEMENT 3.0' ~~ET~~ : RT

8.3' TO RT EDGE PAVEMENT

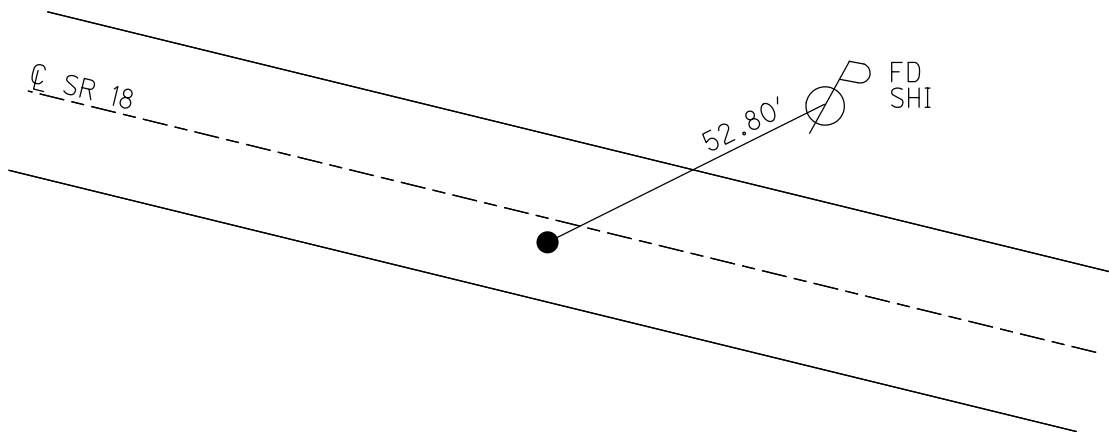
STATION: 591+50

HORZ.DATUM: - GEOID: -

GRID: NORTHING: - EASTING: -



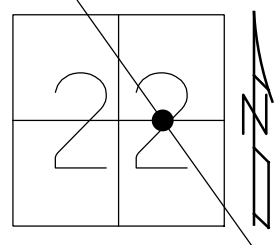
RECORD: P.C.
STA. 597+39.31
 $\Delta = 0^\circ 58' 00''$ RT
L = 483.33'
T = 241.67'
D.N.F.
4/23/19, JFO



O.D.O.T. DISTRICT 2 SURVEY OFFICE (USE ONLY)

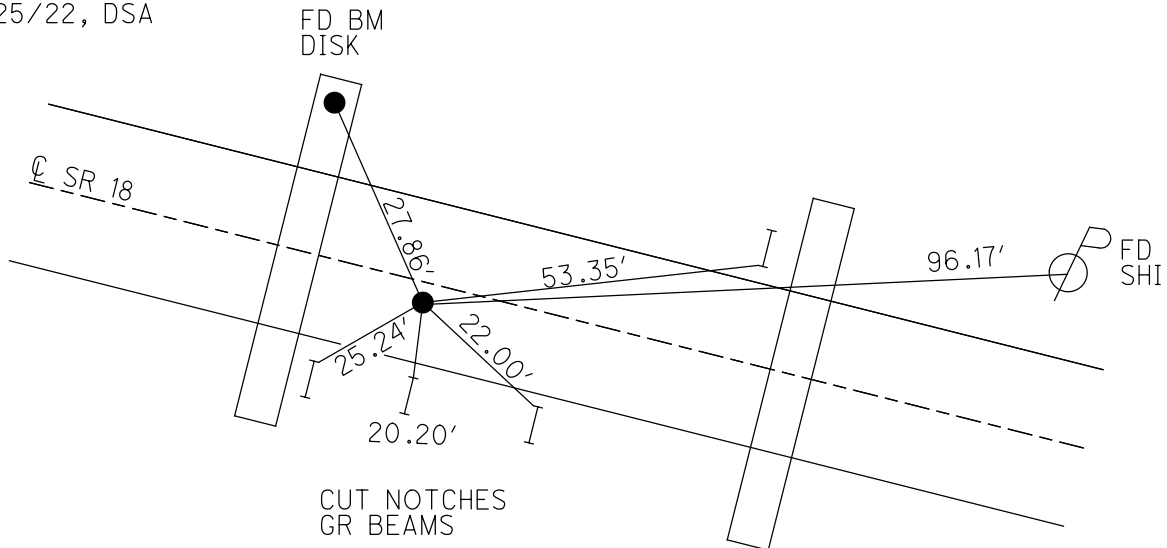
PERSONNEL _____ REFERENCE NO. 41 C SHEET 47 OF 48
 NOTES RHOADES DATE 9/8/21 ROUTE SR 18
 H.C. AUBLE WEATHER SUNNY COUNTY SENECA
 R.C. NIESE TEMP. 68° TOWNSHIP HOPEWELL
 DWG BY WHITAKER PID PVTRN SECTION 22
 T 2 N R 14 E

TYPE MONUMENT P.K. SHANK
 ON SURFACE - ~~BELOW~~ ON _____
 OFFSET \odot PAVEMENT 3.2' ~~LF~~ : RT
9.5' TO RT EDGE PAVEMENT
 STATION: 599+92



HORZ. DATUM: NAD83(2011) GEOID: 2012A
 GRID: NORTHING: 528907.528 EASTING: 1766929.809

RECORD:
 FD P.K./WASHER
 6/4/01, BVD
 FD P.K. SHANK
 REFC41
 4/23/19
 8/16/19
 2/16/22, JFO
 SET MAG/WASHER
 REFC41
 7/25/22, DSA

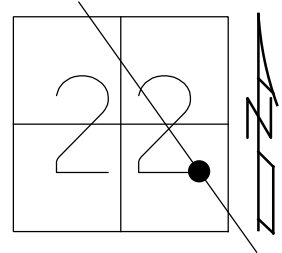


O.D.O.T. DISTRICT 2 SURVEY OFFICE (USE ONLY)

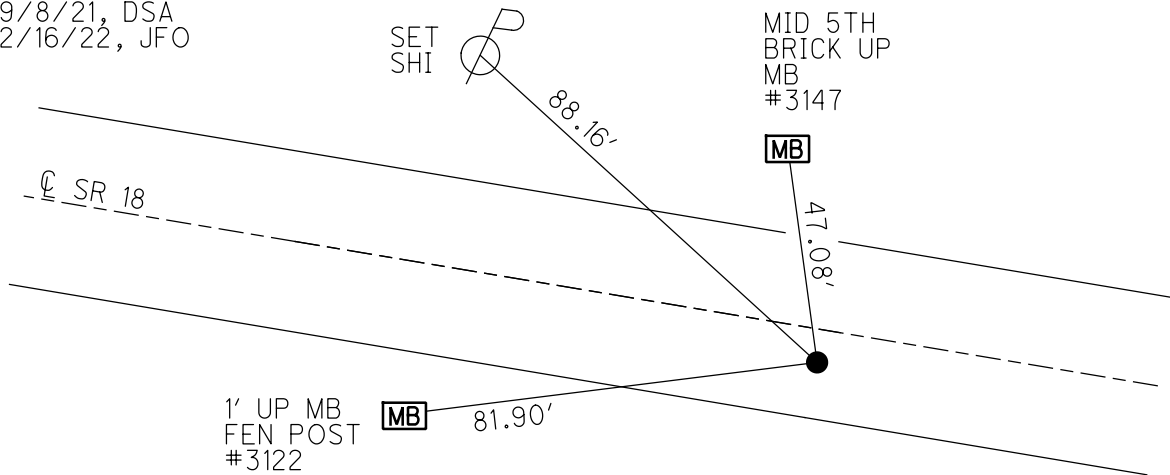
PERSONNEL _____ REFERENCE NO. 42 SHEET 48 OF 48
 NOTES RHOADES DATE 9/8/21 ROUTE SR 18
 H.C. AUBLE WEATHER SUNNY COUNTY SENECA
 R.C. NIESE TEMP. 68° TOWNSHIP HOPEWELL
 DWG BY RHOADES PID PVTRAIN SECTION 22
 T 2 N R 14 E

TYPE MONUMENT P.K.NAIL
 ON SURFACE - ~~BELOW~~ ON
 OFFSET CL PAVEMENT 3.0' ~~LT~~ : RT
8.0' TO RT EDGE PAVEMENT
 STATION: 603+06

HORIZ.DATUM: NAD83(2011) GEOID: 2012A
 GRID: NORTHING: 528627.034 EASTING: 1767234.773



RECORD:
 PREV MONUMENTS:
 P.K./SHINER
 P.K.NAIL
 FD P.K./WASHER
 6/4/01, BVD
 SET P.K./WASHER
 8/1/01, SAH
 FD P.K./WASHER
 REF42
 4/22/19
 8/18/19, JFO
 FD P.K.NAIL
 9/8/21, DSA
 2/16/22, JFO



O.D.O.T. DISTRICT 2 SURVEY OFFICE (USE ONLY)

PERSONNEL _____

REFERENCE NO. 42 A

SHEET 1 OF 18

NOTES VAN DUSEN

DATE 6/4/01

ROUTE SR 18

H.C. ROUSOS

WEATHER SUNNY

COUNTY SENECA

R.C. BROWN

TEMP. 60°

TOWNSHIP HOPEWELL

SECTION 23

DWG BY NIESE

PID _____

T 2 N R 14 E

TYPE MONUMENT P.K./WASHER

ON SURFACE - ~~BELOW~~ ON

OFFSET ϕ PAVEMENT ON LT : RT

11.5' TO LT EDGE PAVEMENT

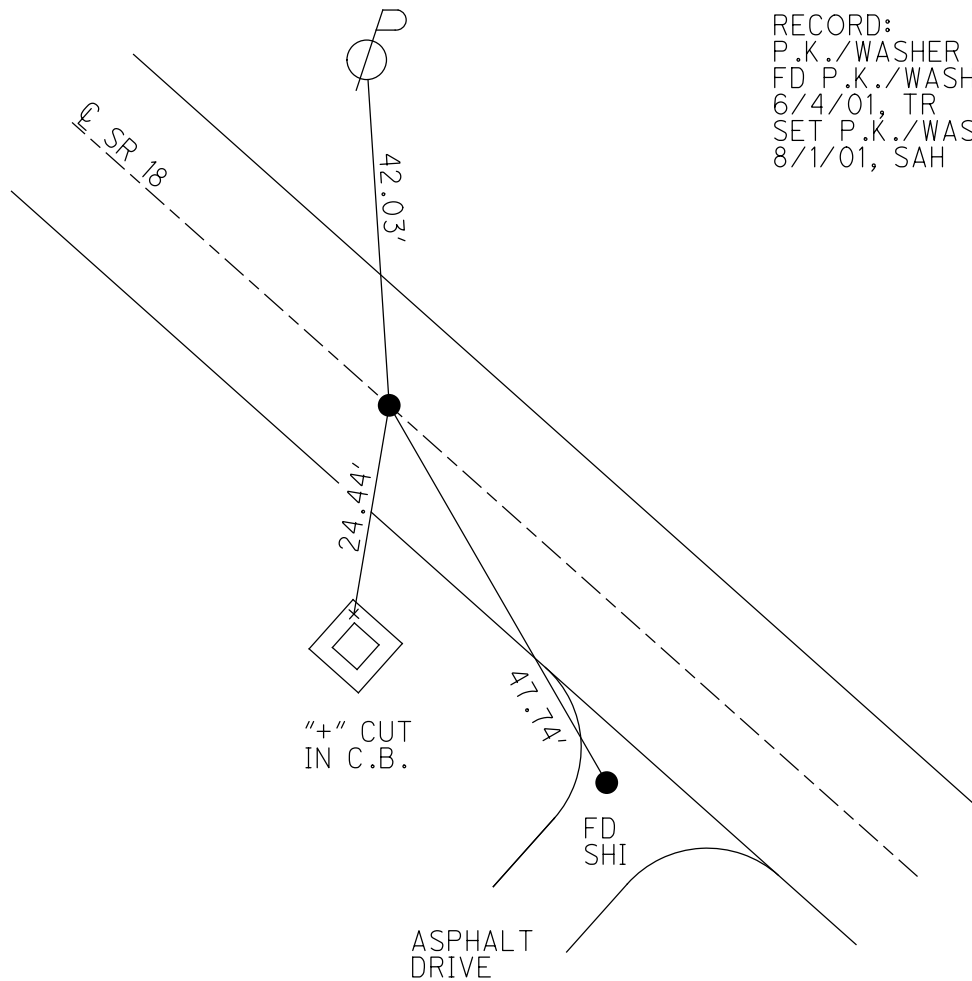
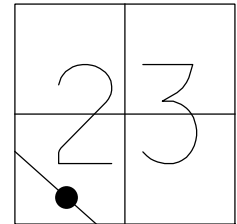
STATION: 631+52

HORIZ.DATUM: _____

GEOID: _____

GRID: NORTHING: _____

EASTING: _____



RECORD:
P.K./WASHER
FD P.K./WASHER
6/4/01, TR
SET P.K./WASHER
8/1/01, SAH

O.D.O.T. DISTRICT 2 SURVEY OFFICE (USE ONLY)

PERSONNEL

REFERENCE NO. 42 B

SHEET 2 OF 18

NOTES ASTON

DATE 9/14/23

ROUTE SR 18

H.C. NIESE

WEATHER SUNNY

COUNTY SENECA

R.C. ASTON

TEMP. 70°

TOWNSHIP HOPEWELL

DWG BY RHOADES PID R/W

SECTION 26

T 2 N R 14 E

TYPE MONUMENT MON BOX W/ 1" IPIN

ON SURFACE - ~~BELOW~~ ON

OFFSET CL PAVEMENT ON LT : RT

- TO - EDGE PAVEMENT

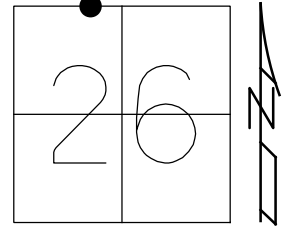
STATION: 638+35

HORZ. DATUM: NAD83 (2011)

GEOID: NAVD88 2018

GRID: NORTHING: 526252.172

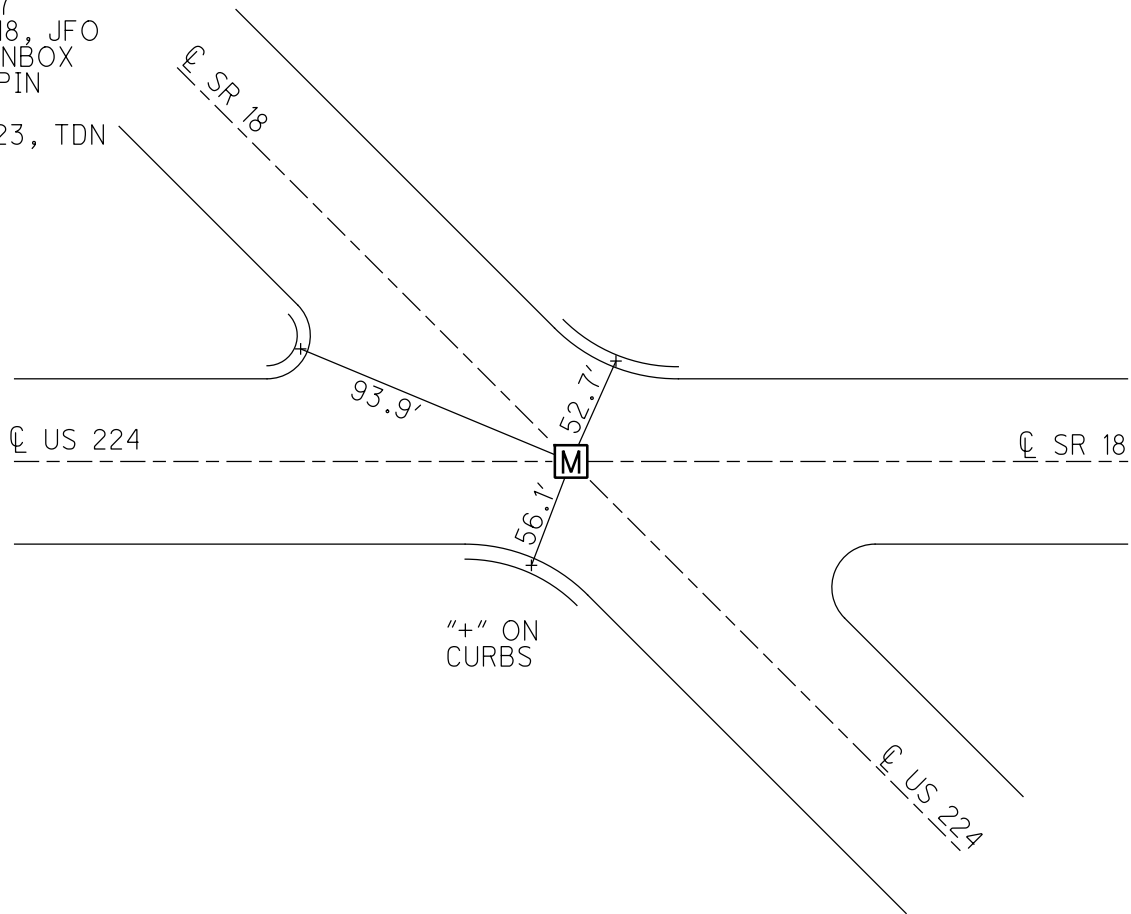
EASTING: 1769858.373



RECORD: P.I.
FD MONBOX
11/5/91, CHENEY
FD MONBOX
W/ 1" IPIN
REF37
6-13-17
12-17-18, JFO
FD MONBOX
W/1" IPIN
REF37
9/14/23, TDN

NOTE: REF 37 SR 224

SENECA LDP:
N: 294888.904
E: 144511.264



O.D.O.T. DISTRICT 2 SURVEY OFFICE (USE ONLY)

PERSONNEL

REFERENCE NO. 43

SHEET 3 OF 18

NOTES CRONIN

DATE 12/13/79

ROUTE SR 18

H.C. RIPPLE

WEATHER OVERCAST

COUNTY SENECA

R.C. SCHNEIDER
MOSSER/BARBOUR

TEMP. 33°

TOWNSHIP HOPEWELL

DWG BY NIESE PID _____

SECTION 23

T 2 N R 14 E

TYPE MONUMENT P.K./WASHER

ON SURFACE - ~~BELOW~~ ON

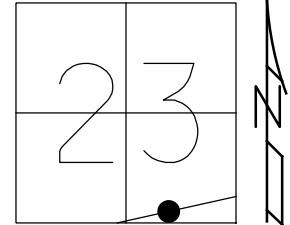
OFFSET ☐ PAVEMENT ON LT : RT

- TO - EDGE PAVEMENT

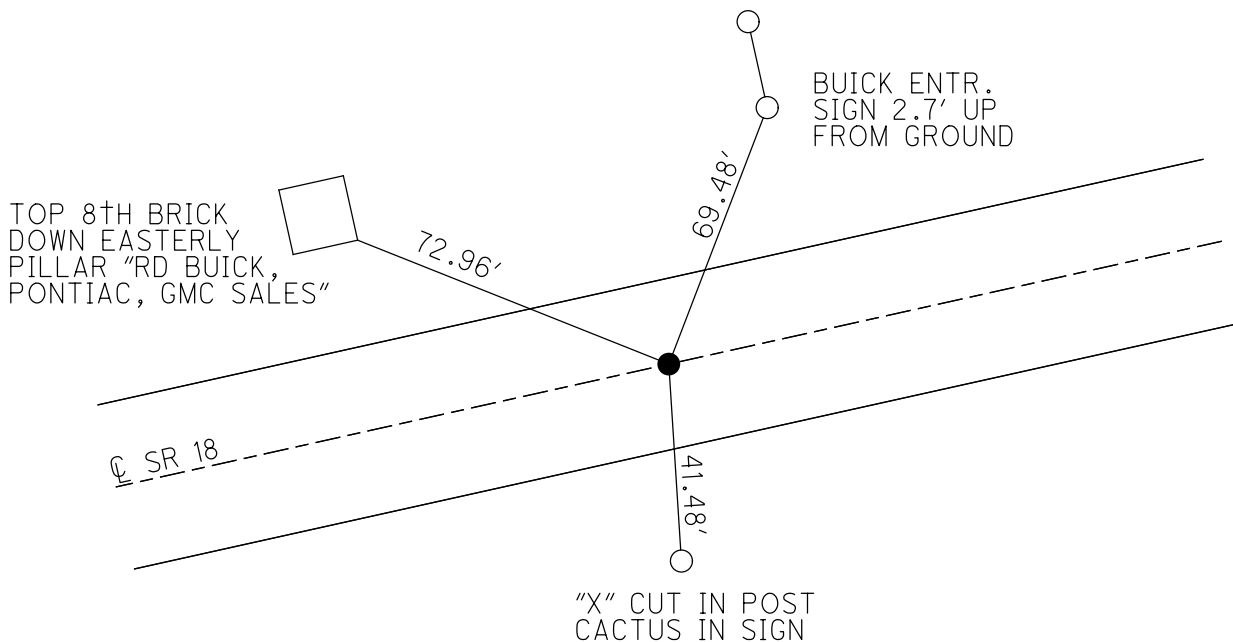
STATION: 642+57

HORZ. DATUM: _____ GEOID: _____

GRID: NORTHING: _____ EASTING: _____



RECORD: P.I.
 $\Delta = 00^{\circ} 57' 00''$ LT
 STA 24+61.60
 FD P.K./WASHER
 12/13/79, CRONIN



O.D.O.T. DISTRICT 2 SURVEY OFFICE (USE ONLY)

PERSONNEL

REFERENCE NO. 44

SHEET 4 OF 18

NOTES CRONIN

DATE 12/13/79

ROUTE SR 18

H.C. RIPPLE

WEATHER OVERCAST

COUNTY SENECA

R.C. SCHNEIDER

TEMP. 33°

TOWNSHIP HOPEWELL

MOSSER/BARBOUR

SECTION 23

DWG BY NIESE PID _____

T 2 N R 14 E

TYPE MONUMENT P.K./WASHER

ON SURFACE - ~~BELOW~~ ON

OFFSET ☉ PAVEMENT ON LT : RT

- TO - EDGE PAVEMENT

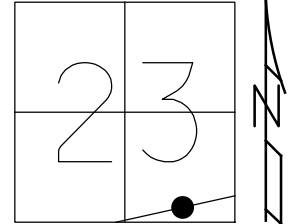
STATION: 646+80

HORZ.DATUM: _____

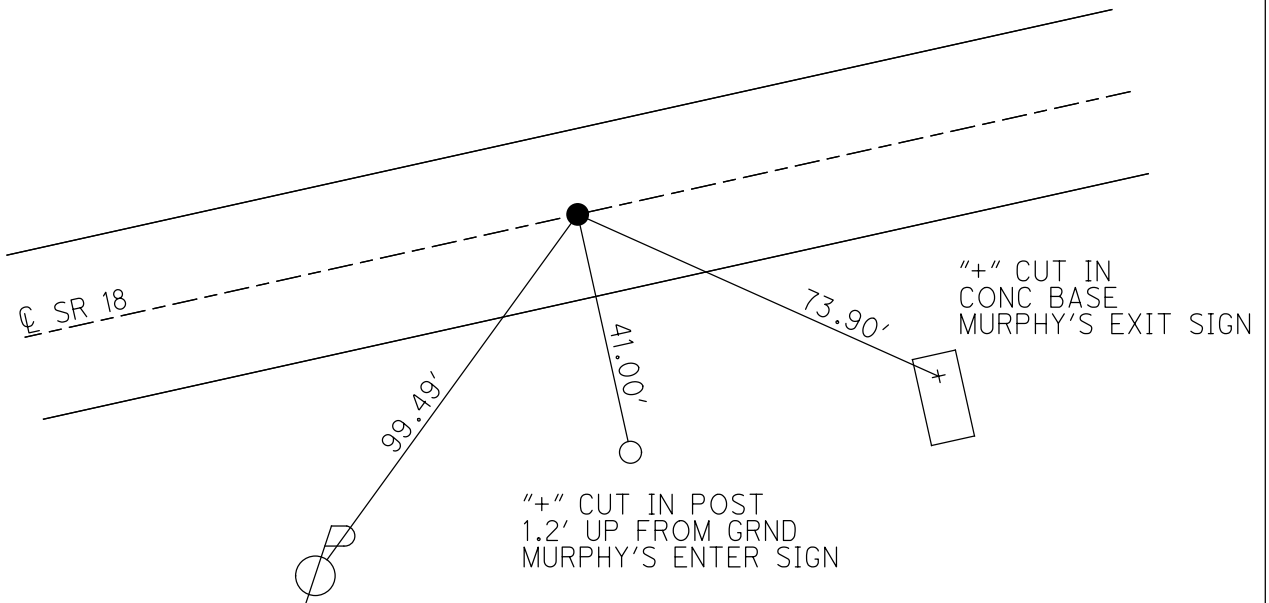
GEOID: _____

GRID: NORTHING: _____

EASTING: _____



RECORD: P.I.
 $\Delta = 00^{\circ} 04' 00''$ LT
 STA 28+52
 FD P.K./WASHER
 12/13/79, CRONIN



O.D.O.T. DISTRICT 2 SURVEY OFFICE (USE ONLY)

PERSONNEL

REFERENCE NO. 45

SHEET 5 OF 18

NOTES CRONIN DATE 12/13/79
 H.C. RIPPLE WEATHER OVERCAST
 R.C. SCHNEIDER TEMP. 30°
MOSSER/BARBOUR

ROUTE SR 18
 COUNTY SENECA
 TOWNSHIP HOPEWELL
 SECTION 23
 T 2 N R 12 E

DWG BY NIESE PID _____

TYPE MONUMENT P.K./WASHER

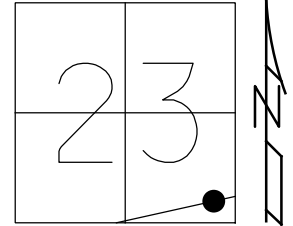
ON SURFACE - ~~BELOW~~ ON

OFFSET ϕ PAVEMENT ON LT : RT
- TO - EDGE PAVEMENT

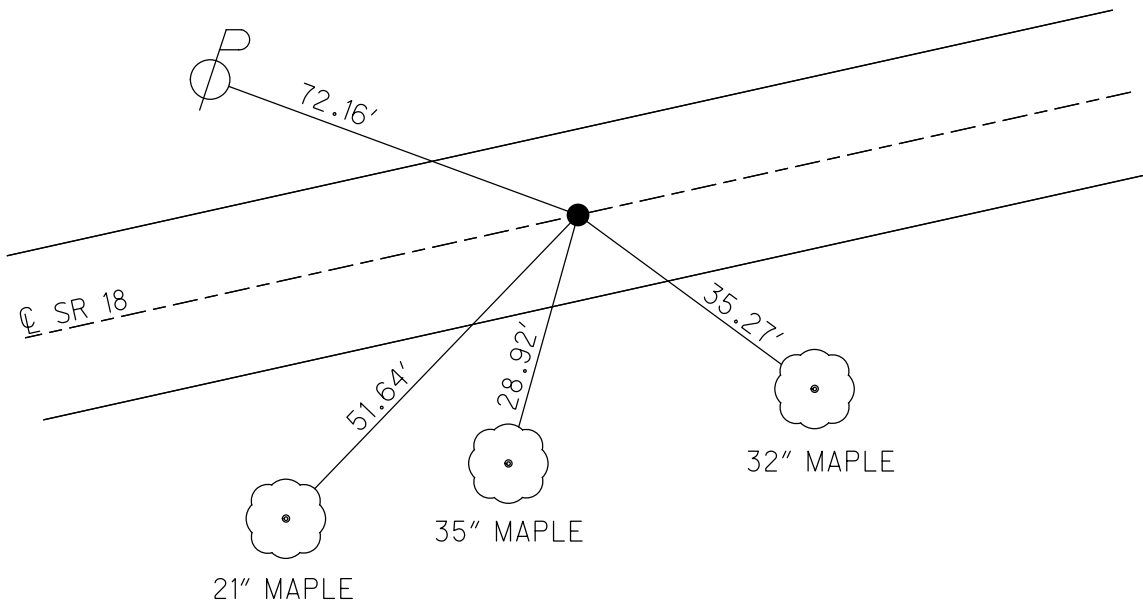
STATION: 665+28

HORIZ.DATUM: _____ GEOID: _____

GRID: NORTHING: _____ EASTING: _____



RECORD: P.I.
 $\Delta = 00^\circ 38' 00''$ LT
 STA 47+23.42
 FD P.K./WASHER
 12/13/79, CRONIN



O.D.O.T. DISTRICT 2 SURVEY OFFICE (USE ONLY)

PERSONNEL

REFERENCE NO. 46

SHEET 6 OF 18

NOTES CRONIN

DATE 12/13/79

ROUTE SR 18

H.C. RIPPLE

WEATHER OVERCAST

COUNTY SENECA

R.C. SCHNEIDER
MOSSER/BARBOUR

TEMP. 30°

TOWNSHIP HOPEWELL

DWG BY NIESE PID _____

SECTION 24

T 2 N R 14 E

TYPE MONUMENT P.K./WASHER

ON SURFACE - ~~BELOW~~ ON

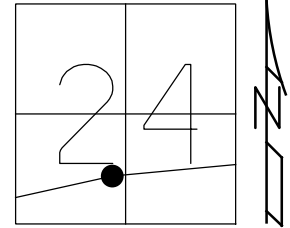
OFFSET Q PAVEMENT ON LT : RT

- TO - EDGE PAVEMENT

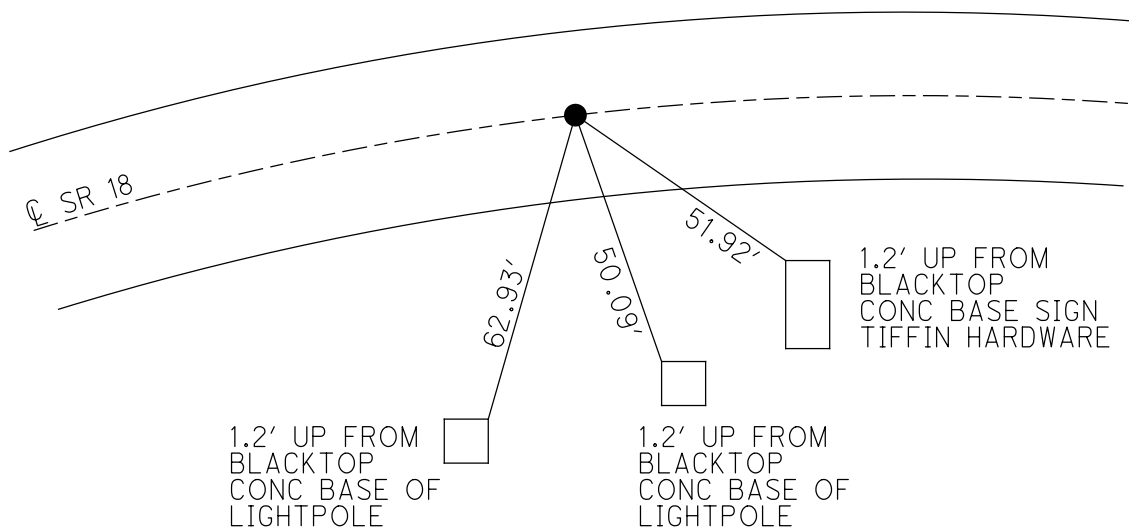
STATION: 693+79

HORZ.DATUM: _____ GEOID: _____

GRID: NORTHING: _____ EASTING: _____



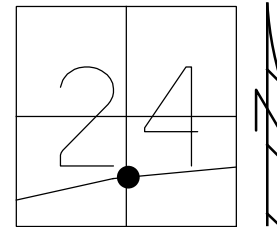
RECORD: P.I.
 $\Delta = 05^{\circ} 42' 00''$ RT
 STA 75+81.72
 FD P.K./WASHER
 12/13/79, CRONIN



O.D.O.T. DISTRICT 2 SURVEY OFFICE (USE ONLY)

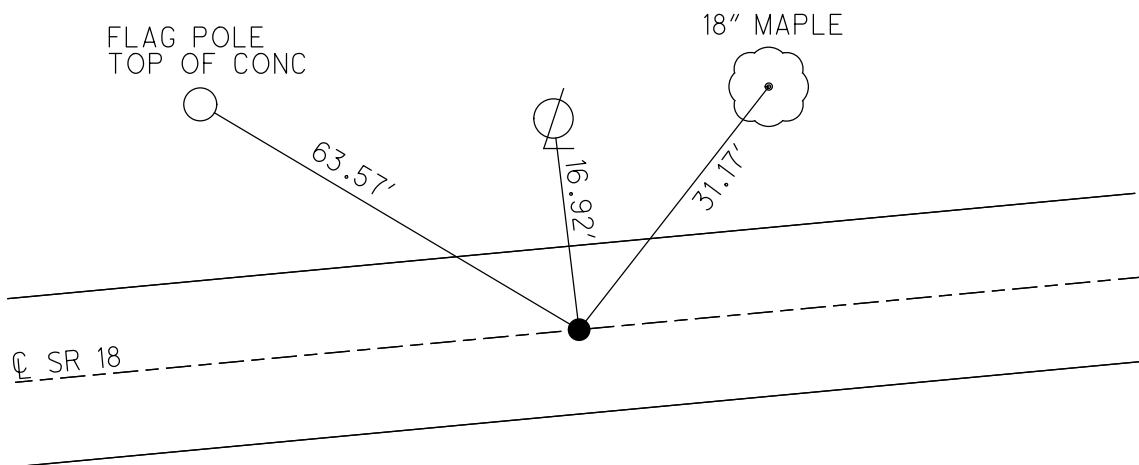
PERSONNEL _____ REFERENCE NO. 47 SHEET 7 OF 18
 NOTES CRONIN DATE 12/13/97 ROUTE SR 18
 H.C. RIPPLE WEATHER OVERCAST COUNTY SENECA
 R.C. SCHNEIDER TEMP. 30° TOWNSHIP HOPEWELL
 _____ MOSER/BARBOUR SECTION 24
 DWG BY NIESE PID _____ T 2 N R 14 E

TYPE MONUMENT P.K./WASHER
 ON SURFACE - ~~BELOW~~ _____ ON _____
 OFFSET ☉ PAVEMENT ON _____ LT : RT
 _____ TO _____ EDGE PAVEMENT
 STATION: 698+01



HORZ.DATUM: _____ GEOID: _____
 GRID: NORTHING: _____ EASTING: _____

RECORD:
 STA 79+71.75
 CORP. LINE
 FD P.K./WASHER
 12/13/79, CRONIN



O.D.O.T. DISTRICT 2 SURVEY OFFICE (USE ONLY)

PERSONNEL

REFERENCE NO. 49

SHEET 3 OF 12

NOTES CHENEY

DATE 6-30-1993

ROUTE SR 18

H.C. RIPPLE

WEATHER CLOUDY

COUNTY SENECA

R.C. GEYMAN

TEMP. 75°

TOWNSHIP CLINTON

SECTION 20

DWG BY AUBLE

PID 107060

T 2 N R 15 E

TYPE MONUMENT 1.25" IPIPE

~~ON SURFACE~~ - BELOW 5"

OFFSET \varnothing PAVEMENT 1.5' ~~LT~~ : RT

15.5' TO LT EDGE PAVEMENT

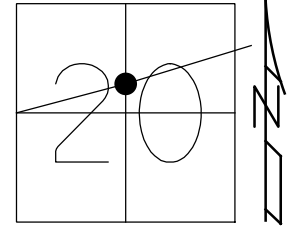
STATION: 814+25

HORIZ.DATUM: -

GEOID: -

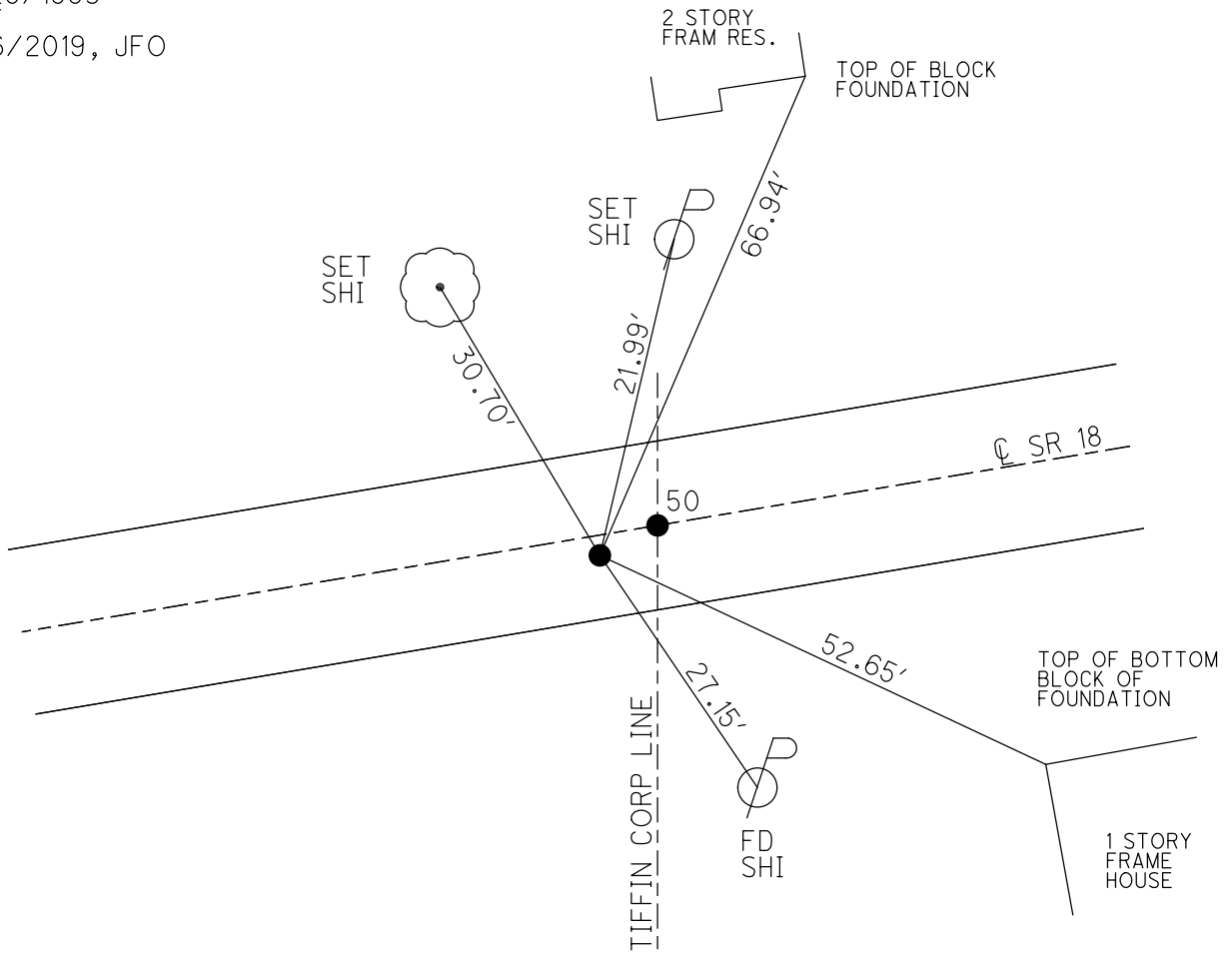
GRID: NORTHING: -

EASTING: -



RECORD:
ORIGIN UNKNOWN
SET P.K./WASHER
8/25/1993
DNF
3/6/2019, JFO

DIST. 49-50= 1.75' REC



O.D.O.T. DISTRICT 2 SURVEY OFFICE (USE ONLY)

PERSONNEL

REFERENCE NO. 50

SHEET 2 OF 12

NOTES CHENEY

DATE 6-30-1993

ROUTE SR 18

H.C. RIPPLE

WEATHER CLOUDY

COUNTY SENECA

R.C. GEYMAN

TEMP. 75°

TOWNSHIP CLINTON

DWG BY AUBLE PID 107060

SECTION 20

T 2 N R 15 E

TYPE MONUMENT MINE SPIKE SHANK

~~ON SURFACE~~ - BELOW 3"

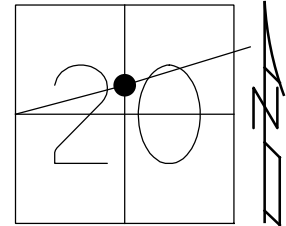
OFFSET ☉ PAVEMENT ON LT : RT

14' TO LT EDGE PAVEMENT

STATION: 814+25

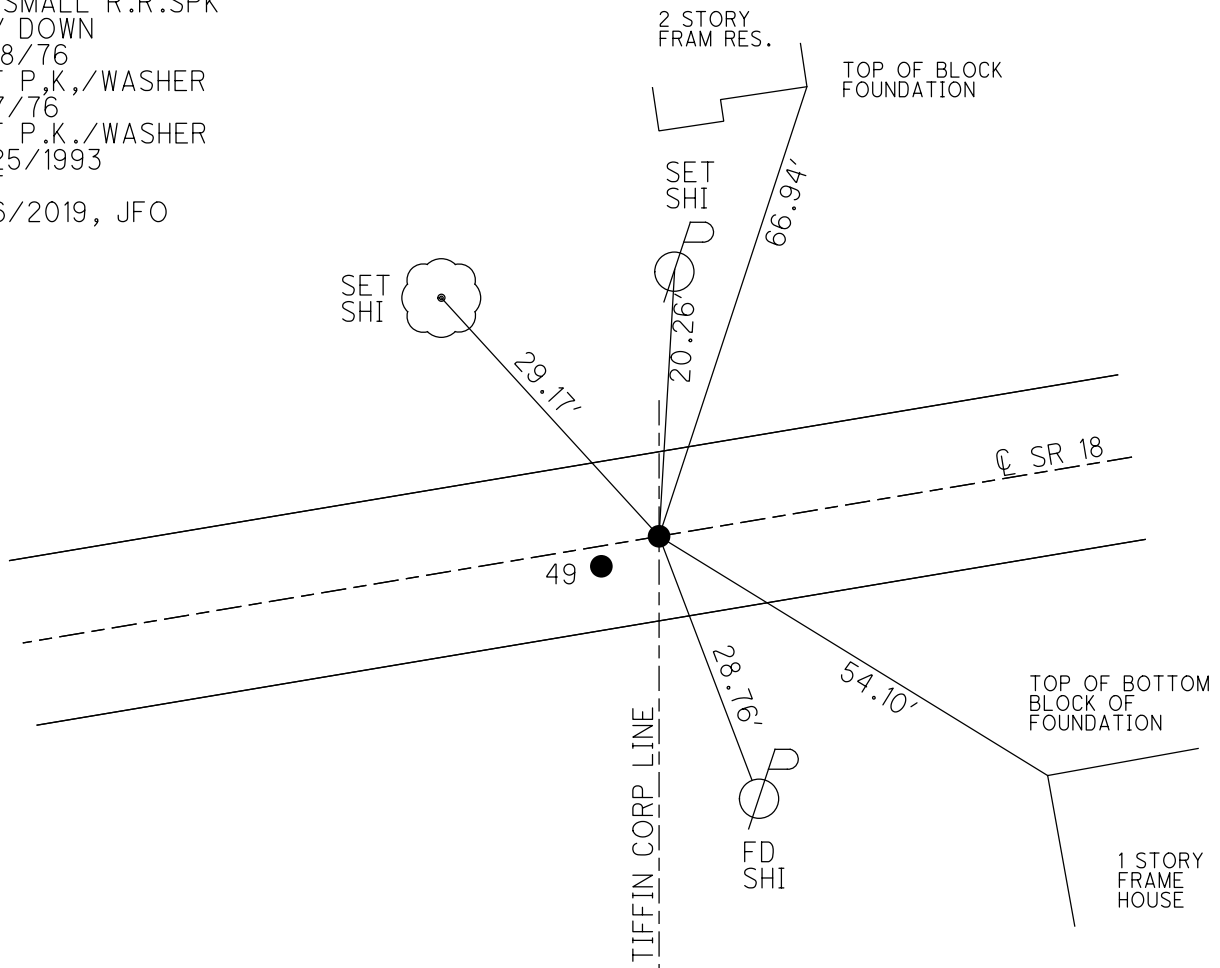
HORZ. DATUM: - GEOID: -

GRID: NORTHING: - EASTING: -



RECORD:
 TIFFIN CORP.
 STA. 0+00
 FD SMALL R.R. SPK
 1.5" DOWN
 3/18/76
 SET P.K./WASHER
 9/7/76
 SET P.K./WASHER
 8/25/1993
 DNF
 3/6/2019, JFO

DIST. 49-50 = 1.75' REC



O.D.O.T. DISTRICT 2 SURVEY OFFICE (USE ONLY)

PERSONNEL

REFERENCE NO. 50 A

SHEET 10 OF 18

NOTES RHOADES

DATE 9/8/21

ROUTE SR 18

H.C. AUBLE

WEATHER SUNNY

COUNTY SENECA

R.C. NIESE

TEMP. 73°

TOWNSHIP CLINTON

DWG BY RHOADES

PID PVTRAIN

SECTION 20

T 2 N R 15 E

TYPE MONUMENT P.K.SHANK/WASHER

ON SURFACE - ~~BELOW~~ ON

OFFSET 0.5' RT : RT

11' TO RT EDGE PAVEMENT

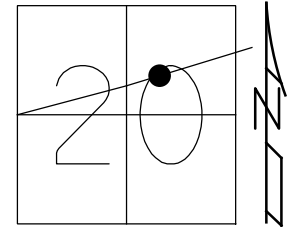
STATION: 823+54

HORIZ.DATUM: NAD83 (2011)

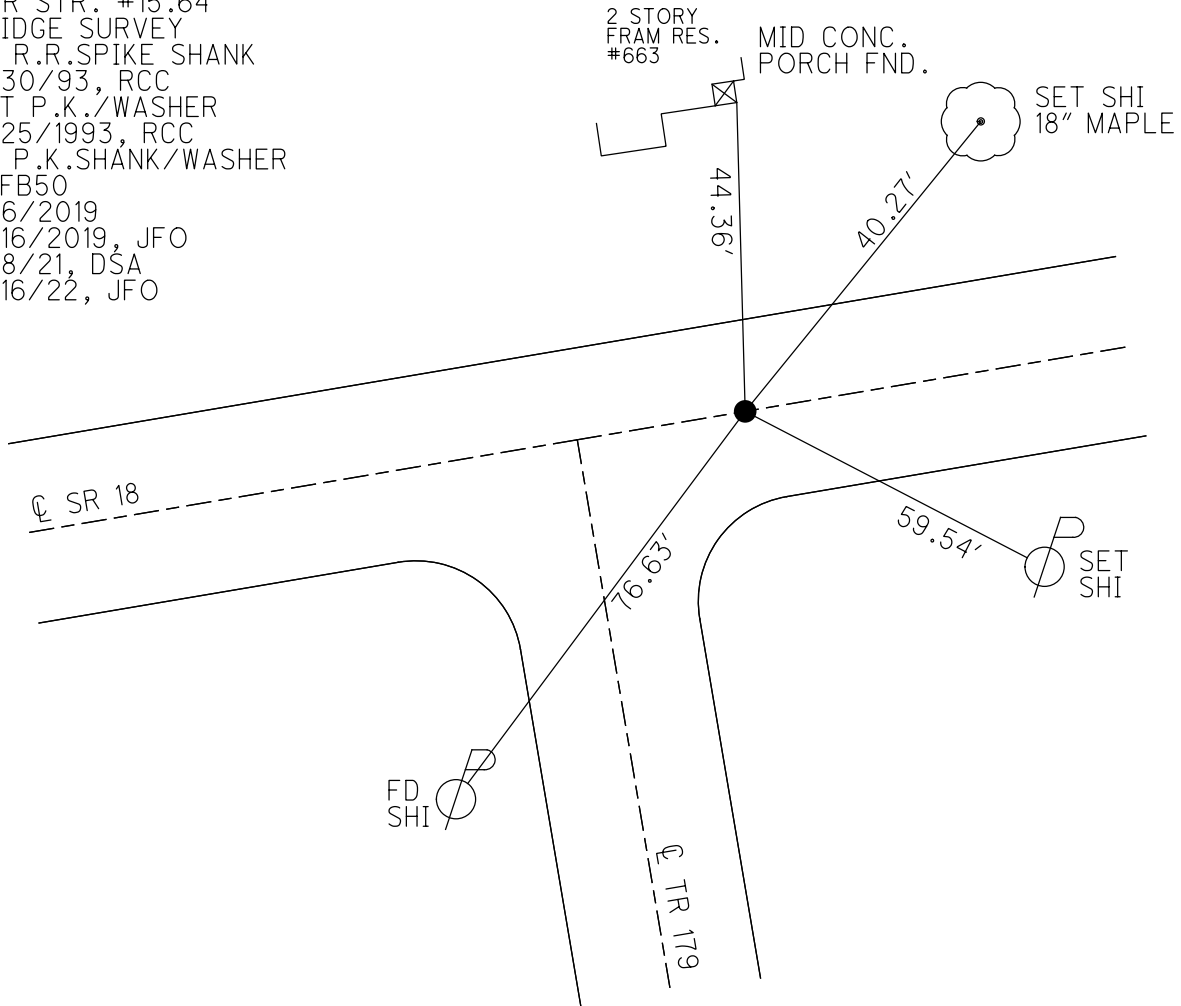
GEOID: 2012A

GRID: NORTHING: 530102.969

EASTING: 1787586.788



RECORD:
 © SURVEY CONTROL
 FOR STR. #15.64
 BRIDGE SURVEY
 FD R.R.SPIKE SHANK
 6/30/93, RCC
 SET P.K./WASHER
 8/25/1993, RCC
 FD P.K.SHANK/WASHER
 REFB50
 3/6/2019
 8/16/2019, JFO
 9/8/21, DSA
 2/16/22, JFO



O.D.O.T. DISTRICT 2 SURVEY OFFICE (USE ONLY)

PERSONNEL

REFERENCE NO. 51

SHEET 11 OF 18

NOTES RHOADES

DATE 7/25/22

ROUTE SR 18

H.C. AUBLE

WEATHER CLEAR

COUNTY SENECA

R.C. NIESE

TEMP. 75°

TOWNSHIP CLINTON

WHITAKER

DWG BY WHITAKER

PID PVTRN

SECTION 20

T 2 N R 15 E

TYPE MONUMENT MAG/WASHER

ON SURFACE - ~~BELOW~~ ON

OFFSET Q PAVEMENT ON LT : RT

10.5' TO RT EDGE PAVEMENT

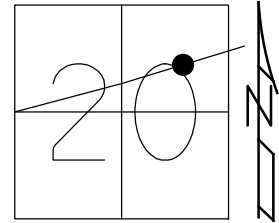
STATION: 829+28

HORZ. DATUM: NAD83 (2011)

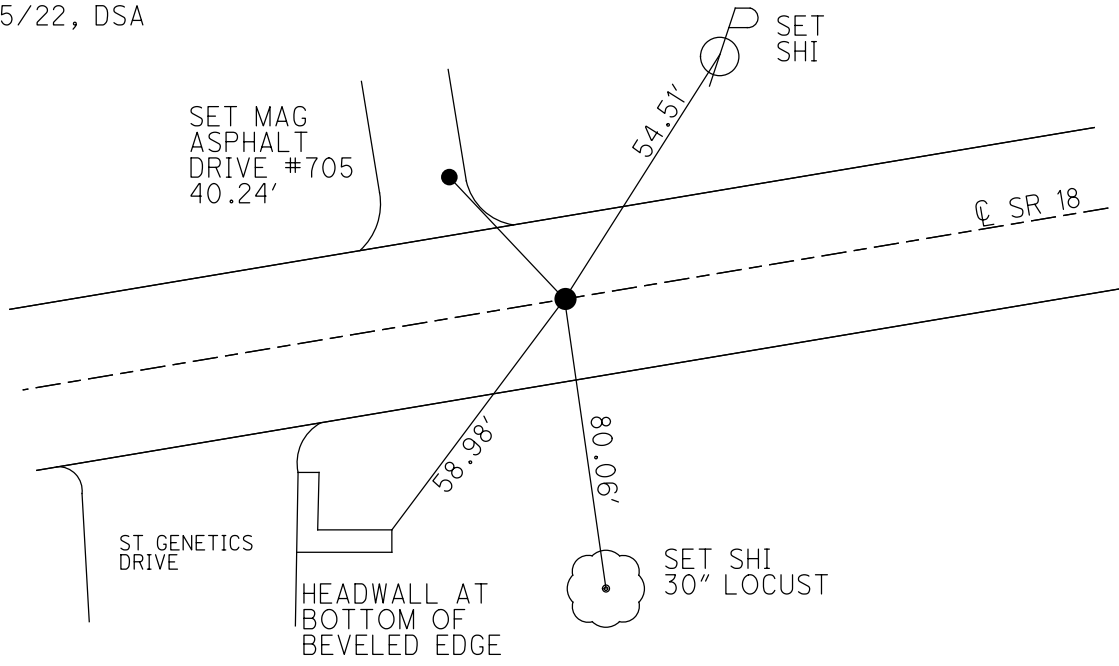
GEOID: 2012A

GRID: NORTHING: 530286.637

EASTING: 1788130.380



RECORD: P.I.
 STA 15+00
 $\Delta = 0^{\circ} 05' RT$
 FD NAIL/SHINER
 1.5" DOWN
 3/18/76
 SET P.K./WASHER
 9/7/76
 SET P.K./WASHER
 8/25/93, RCC
 FD HOLE REF51
 3/6/2019, JFO
 SET MAG/WASHER
 7/25/22, DSA



O.D.O.T. DISTRICT 2 SURVEY OFFICE (USE ONLY)

PERSONNEL

REFERENCE NO. 52

SHEET 12 OF 18

NOTES RHOADES

DATE 9/8/21

ROUTE SR 18

H.C. AUBLE

WEATHER SUNNY

COUNTY SENECA

R.C. NIESE

TEMP. 73°

TOWNSHIP CLINTON

SECTION 20

DWG BY RHOADES

PID PVTRAIN

T 2 N R 15 E

TYPE MONUMENT P.K.NAIL

ON SURFACE - ~~BELOW~~ ON

OFFSET 8.5' TO RT EDGE PAVEMENT

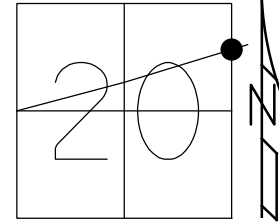
STATION: 842+75

HORZ.DATUM: NAD83 (2011)

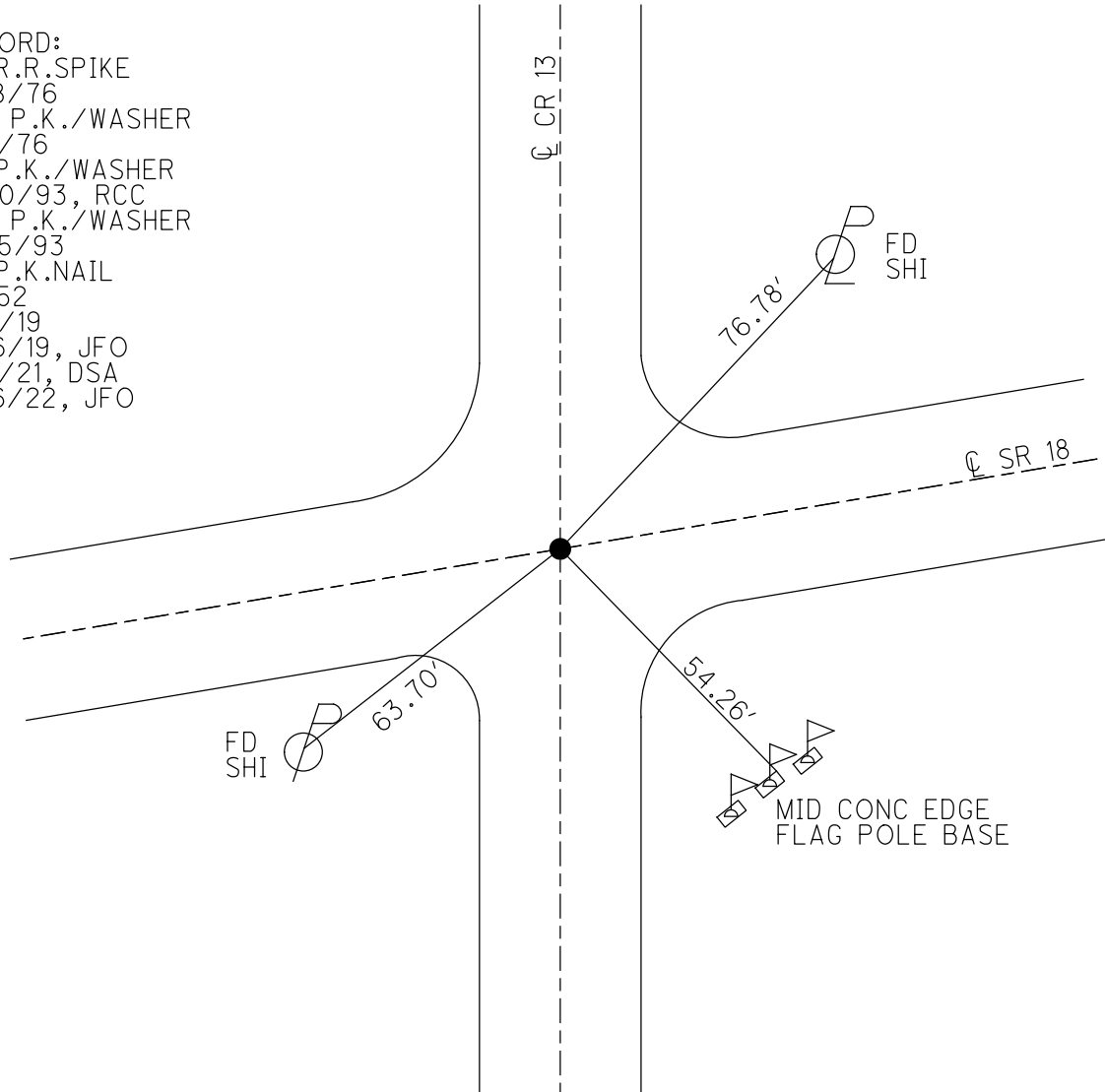
GEOID: 2012A

GRID: NORTHING: 530718.648

EASTING: 1789404.328



RECORD:
 FD R.R.SPIKE
 3/18/76
 SET P.K./WASHER
 9/7/76
 FD P.K./WASHER
 6/30/93, RCC
 SET P.K./WASHER
 8/25/93
 FD P.K.NAIL
 REF52
 3/6/19
 8/16/19, JFO
 9/8/21, DSA
 2/16/22, JFO



O.D.O.T. DISTRICT 2 SURVEY OFFICE (USE ONLY)

PERSONNEL

REFERENCE NO. 53

SHEET 13 OF 18

NOTES RHOADES

DATE 7/25/22

ROUTE SR 18

H.C. AUBLE

WEATHER CLOUDY

COUNTY SENECA

R.C. NIESE

TEMP. 75°

TOWNSHIP CLINTON

WHITAKER

PID PVTRN

SECTION 21

DWG BY WHITAKER

T 2 N R 15 E

TYPE MONUMENT MAG/WASHER

ON SURFACE - ~~BELOW~~ ON

OFFSET 0.8' ~~LT~~ : RT

9.5' TO RT EDGE PAVEMENT

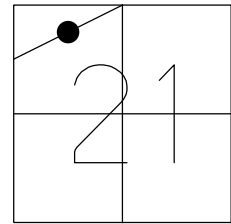
STATION: 853+86

HORZ. DATUM: NAD83 (2011)

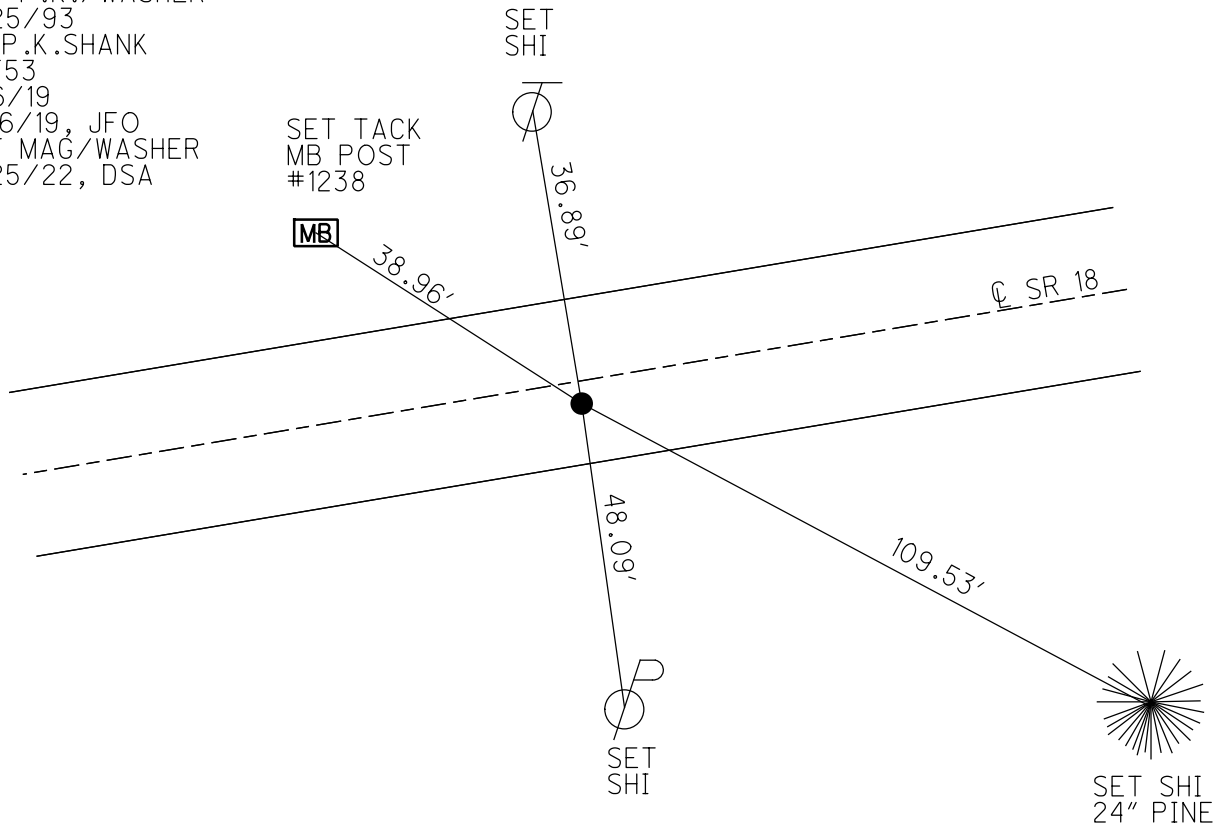
GEOID: 2012A

GRID: NORTHING: 531074.956

EASTING: 1790455.494



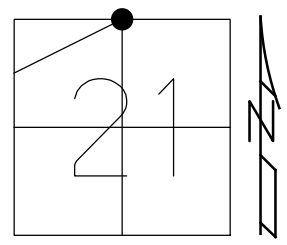
RECORD: P.I.
 STA. 39+56
 $\Delta = 1^\circ 57' \text{ LT}$
 FD R.R. SPIKE
 1.5" DOWN
 3/18/76
 SET P.K./WASHER
 9/7/76
 SET P.K./WASHER
 8/25/93
 FD P.K. SHANK
 REF53
 3/6/19
 8/16/19, JFO
 SET MAG/WASHER
 7/25/22, DSA



O.D.O.T. DISTRICT 2 SURVEY OFFICE (USE ONLY)

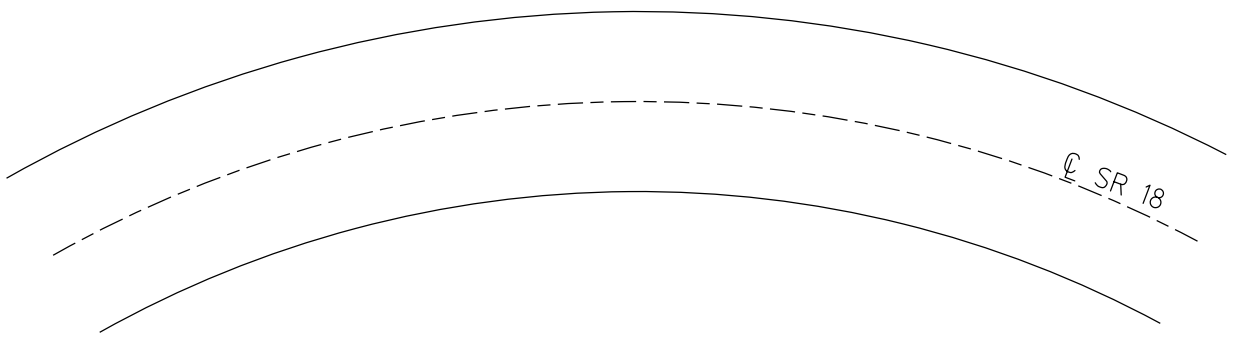
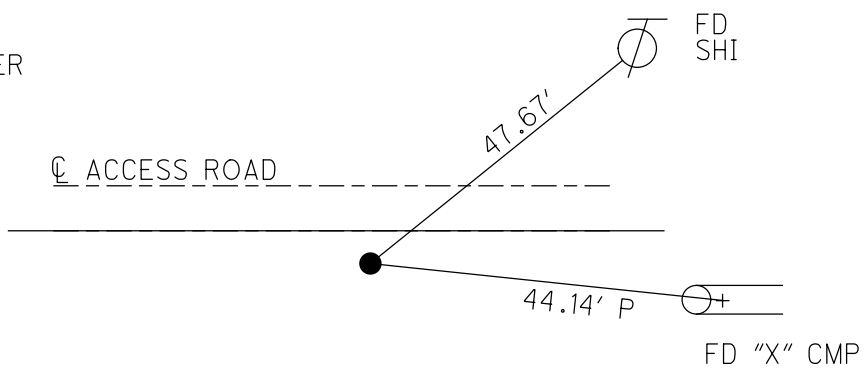
PERSONNEL _____ REFERENCE NO. 54 SHEET 14 OF 18
 NOTES CHENEY DATE 6-30-1993 ROUTE SR 18
 H.C. RIPPLE WEATHER CLOUDY COUNTY SENECA
 R.C. GEYMAN TEMP. 75° TOWNSHIP CLINTON
 DWG BY AUBLE PID 107060 SECTION 21
 T 2 N R 15 E

TYPE MONUMENT 1" IPIN
~~ON SURFACE~~ - BELOW 2"
 OFFSET Q PAVEMENT 66' LT : ~~RT~~
55' TO LT EDGE PAVEMENT
 STATION: 870+13



HORZ.DATUM: NAD83 (2011) GEOID: 2012A
 GRID: NORTHING: 531650.251 EASTING: 1791981.345

RECORD: P.I.
 STA. 55+86.85
 $\Delta = 20^\circ 01' RT$
 FD IPIN
 3/18/76
 SET SURVEY MARKER
 POST ON N/SIDE
 8/25/1993
 FD 1" IPIN
 3" DOWN
 REF54
 3/6/2019, JFO



O.D.O.T. DISTRICT 2 SURVEY OFFICE (USE ONLY)

PERSONNEL

REFERENCE NO. 55

SHEET 15 OF 18

NOTES CHENEY

DATE 7-2-1993

ROUTE SR 18

H.C. RIPPLE

WEATHER CLOUDY

COUNTY SENECA

R.C. BARBOUR

TEMP. 75°

TOWNSHIP CLINTON

GEYMAN

SECTION 21

DWG BY AUBLE PID 107060

T 2 N R 15 E

TYPE MONUMENT D.N.F.

ON SURFACE - BELOW -

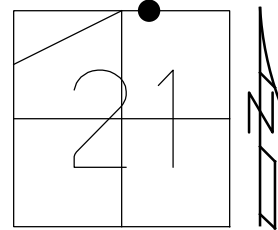
OFFSET \odot PAVEMENT - LT : RT

- TO - EDGE PAVEMENT

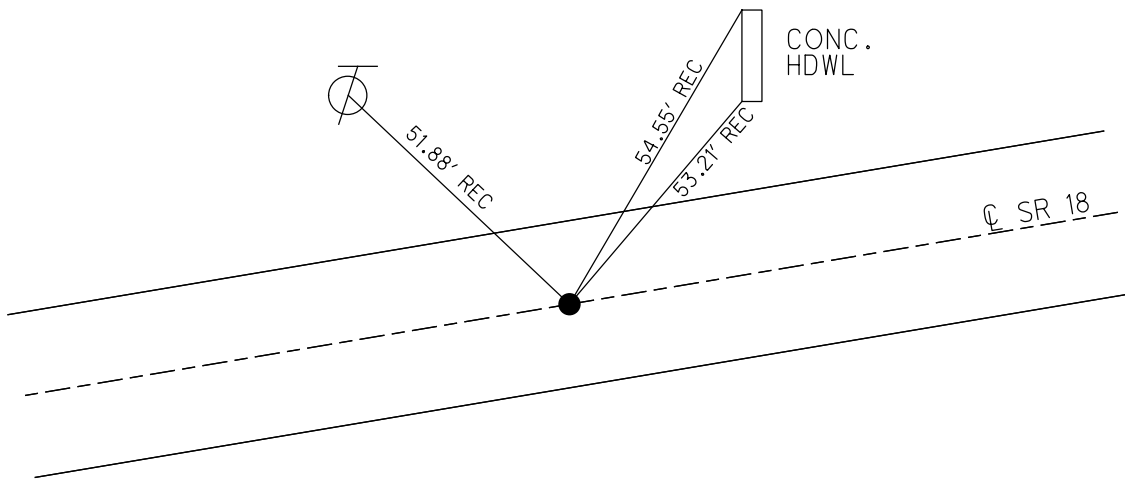
STATION: 877+56

HORIZ.DATUM: - GEOID: -

GRID: NORTHING: - EASTING: -



RECORD: P.I.
STA 63+29.73
DNF
12/22/65
3/18/76
7/2/1993, RCC
3/6/19, JFO



O.D.O.T. DISTRICT 2 SURVEY OFFICE (USE ONLY)

PERSONNEL

REFERENCE NO. 56

SHEET 16 OF 18

NOTES RHOADES DATE 9/8/21
 H.C. AUBLE WEATHER SUNNY
 R.C. NIESE TEMP. 73°

ROUTE SR 18
 COUNTY SENECA
 TOWNSHIP CLINTON
 SECTION 21

DWG BY RHOADES PID PVTRAIN

T 2 N R 15 E

TYPE MONUMENT MAG/WASHER

ON SURFACE - ~~BELOW~~ ON

OFFSET ☉ PAVEMENT ON LT : RT

10.5' TO RT EDGE PAVEMENT

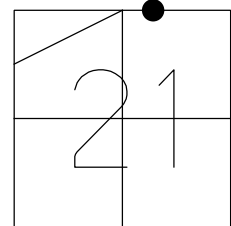
STATION: 879+60

HORZ.DATUM: NAD83 (2011)

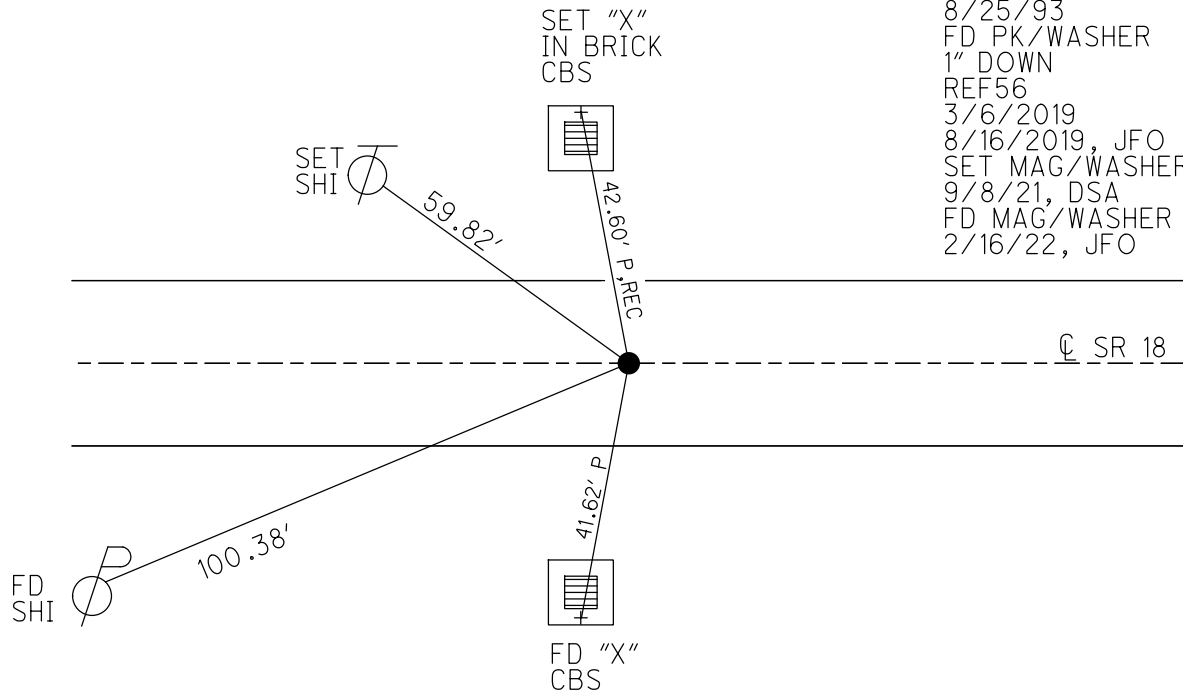
GEOID: 2012A

GRID: NORTHING: 531661.704

EASTING: 1792937.341



RECORD: P.I.
 STA. 65+25.8
 $\Delta = 0^{\circ} 39' \text{ LT}$
 FD SM.R.R.SPIKE
 ATOP P.K.NAIL
 3/18/76
 SET P.K./WASHER
 9/7/76
 FD P.K./WASHER
 7/2/93, RCC
 SET P.K./WASHER
 8/25/93
 FD PK/WASHER
 1" DOWN
 REF56
 3/6/2019
 8/16/2019, JFO
 SET MAG/WASHER
 9/8/21, DSA
 FD MAG/WASHER
 2/16/22, JFO



O.D.O.T. DISTRICT 2 SURVEY OFFICE (USE ONLY)

PERSONNEL

REFERENCE NO. 57

SHEET 17 OF 18

NOTES RHOADES DATE 9/8/21
 H.C. AUBLE WEATHER SUNNY
 R.C. NIESE TEMP. 73°

ROUTE SR 18
 COUNTY SENECA
 TOWNSHIP CLINTON
 SECTION 21

DWG BY RHOADES PID PVTRAIN

T 2 N R 15 E

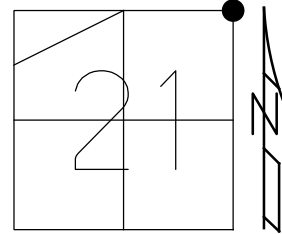
TYPE MONUMENT P.K.SHANK

~~ON SURFACE~~ - BELOW 2"

OFFSET 0.5' LT : ~~RT~~

10.5' TO RT EDGE PAVEMENT

STATION: 896+88



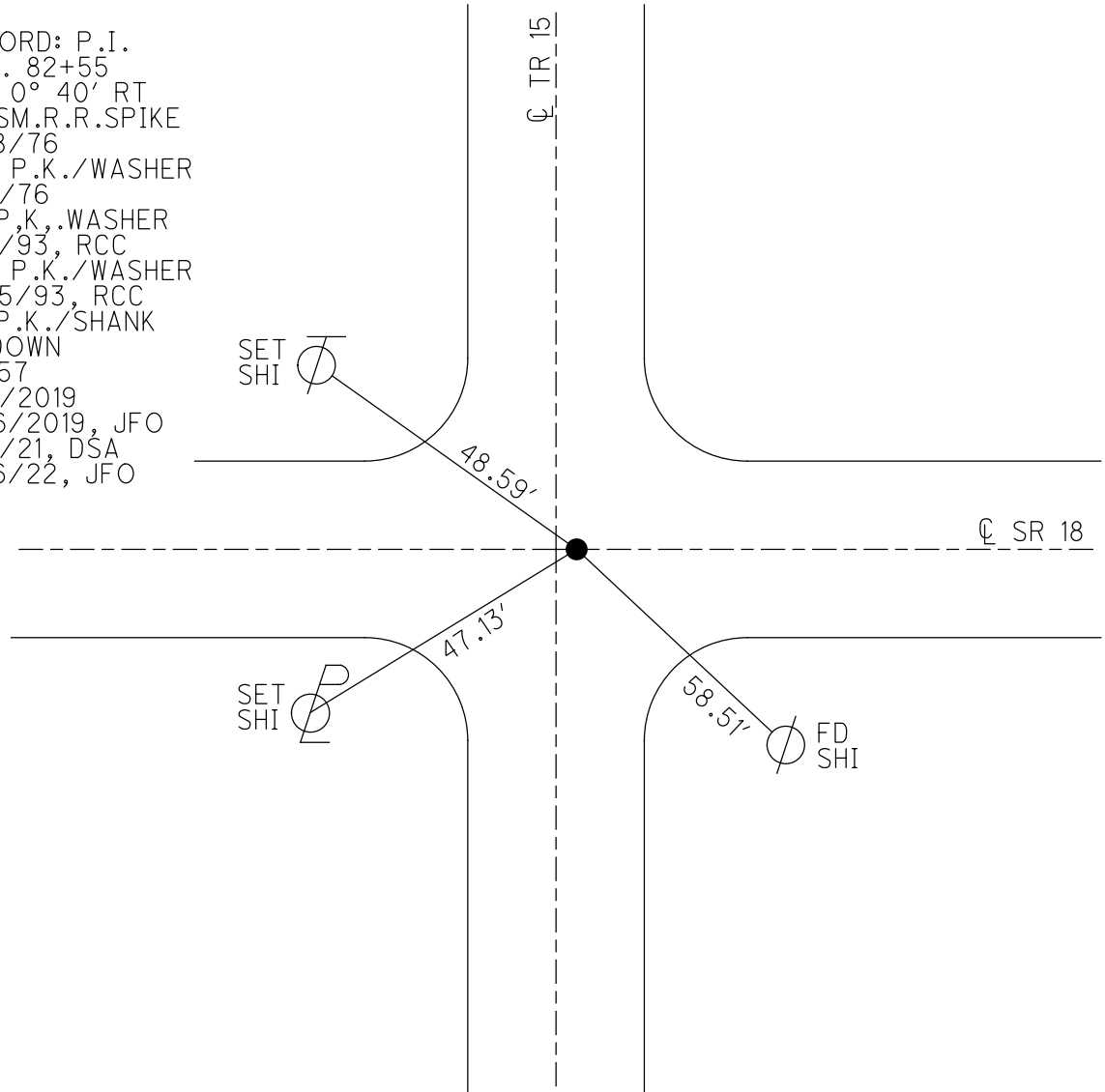
HORZ.DATUM: NAD83 (2011)

GEOID: 2012A

GRID: NORTHING: 531680.046

EASTING: 1794664.848

RECORD: P.I.
 STA. 82+55
 $\Delta = 0^\circ 40' RT$
 FD SM.R.R.SPIKE
 3/18/76
 SET P.K./WASHER
 9/7/76
 FD P.K., WASHER
 7/2/93, RCC
 SET P.K./WASHER
 8/25/93, RCC
 FD P.K./SHANK
 2" DOWN
 REF57
 3/6/2019
 8/16/2019, JFO
 9/8/21, DSA
 2/16/22, JFO



O.D.O.T. DISTRICT 2 SURVEY OFFICE (USE ONLY)

PERSONNEL

REFERENCE NO. 58

SHEET 18 OF 18

NOTES RHOADES

DATE 9/8/21

ROUTE SR 18

H.C. AUBLE

WEATHER SUNNY

COUNTY SENECA

R.C. NIESE

TEMP. 73°

TOWNSHIP CLINTON

DWG BY RHOADES

PID PVTRAIN

SECTION 22

T 2 N R 15 E

TYPE MONUMENT MAG/WASHER

ON SURFACE - ~~BELOW~~ ON

OFFSET Q PAVEMENT ON LT : RT

11.5' TO LT EDGE PAVEMENT

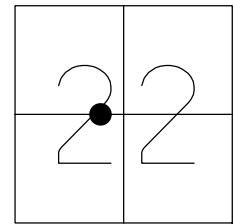
STATION: 922+54

HORIZ.DATUM: NAD83 2011

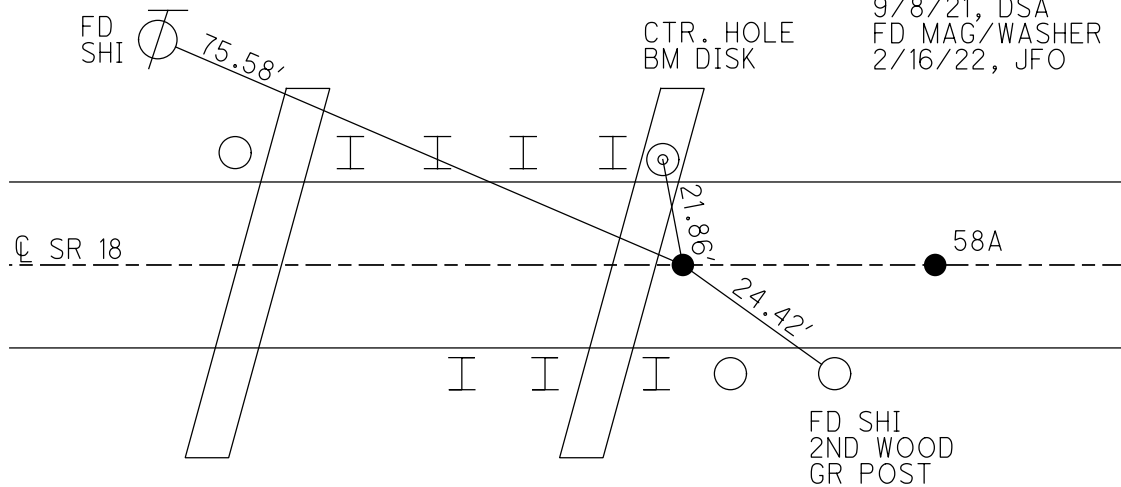
GEOID: NAVD88 2018

GRID: NORTHING: 531676.783

EASTING: 1797231.824



RECORD: P.I.
 STA. 923+38.39
 $\Delta = \text{OBS } 0^\circ 23' 20'' \text{ LT}$
 $\Delta = \text{REC } 0^\circ 24' 31'' \text{ LT}$
 SET PK/WASHER
 10/7/91
 FD P.K./WASHER
 8/25/1993, RCC
 SET MAG NAIL
 3/6/19, JFO
 SET MAG/WASHER
 9/8/21, DSA
 FD MAG/WASHER
 2/16/22, JFO



RECORD:
 FD MAG NAIL
 REFA58
 3/6/19
 8/16/2019, JFO
 N: 531676.982
 E: 1797269.4278

O.D.O.T. DISTRICT 2 SURVEY OFFICE (USE ONLY)

PERSONNEL

REFERENCE NO. 59

SHEET 1 OF 14

NOTES RHOADES

DATE 7/8/2015

ROUTE SR 18

H.C. O'DONNELL

WEATHER SUNNY

COUNTY SENECA

R.C. HOMAN

TEMP. 61° F

TOWNSHIP CLINTON

SECTION 14

DWG BY AUBLE PID 107060

T 2 N R 15 E

TYPE MONUMENT R.R. SPIKE

~~ON SURFACE~~ - BELOW 3"

OFFSET \odot PAVEMENT ON LT : RT

12' TO LT EDGE PAVEMENT

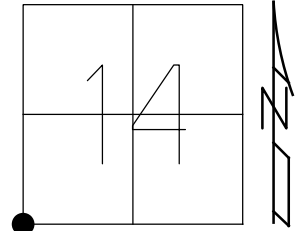
STATION: 949+39.40

HORZ.DATUM: NAD83 (2011)

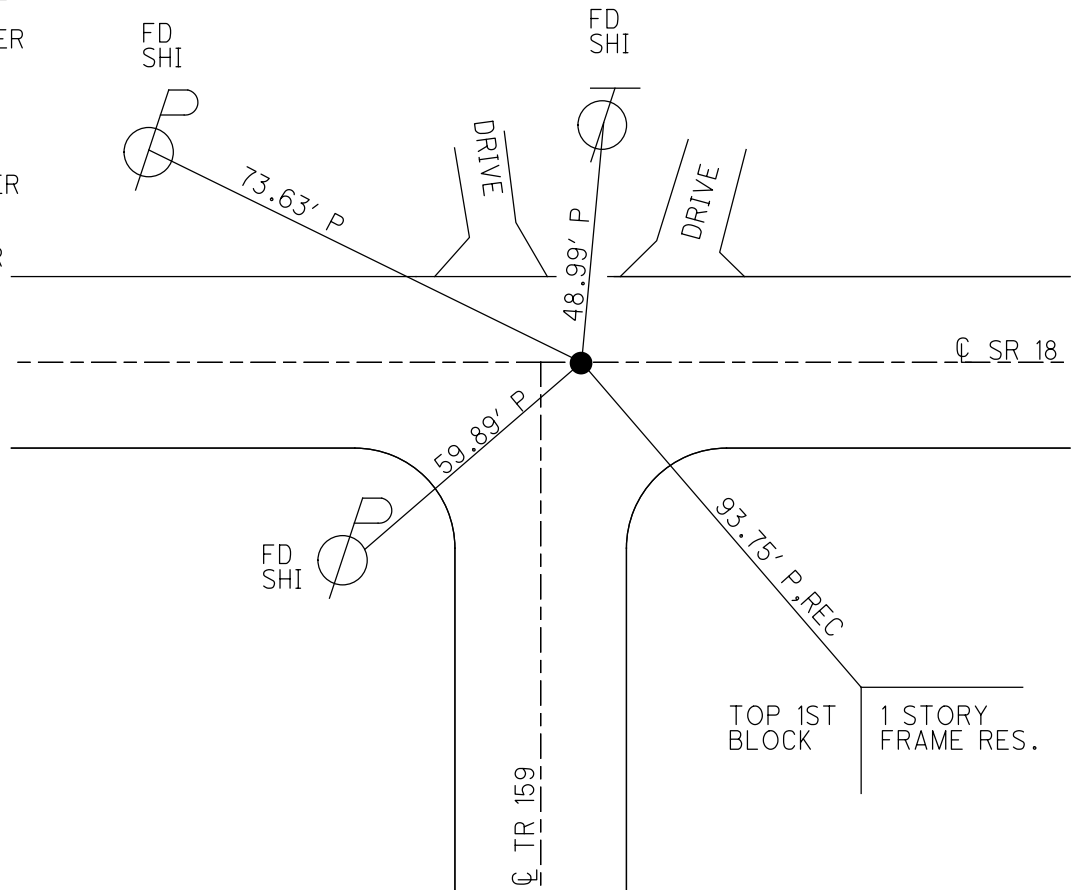
GEOID: 2012A

GRID: NORTHING: 531692.095

EASTING: 1799887.819



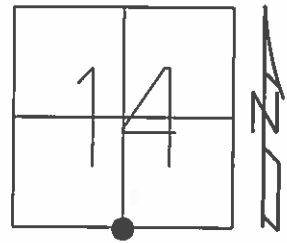
RECORD: P.I.
 SET R.R.SPIKE
 POST WAR PLAN(1950)
 6/71
 STA. 164+19.53
 $\Delta=0^{\circ}17'$ LT
 STA 134+78.58
 3-18-1976
 SET P.K./WASHER
 9-7-76
 SET P.K./WASHER
 8-25-1993, RCC
 FD R.R. SPIKE
 3" BELOW
 REF59
 5-1-14, EBW
 SET MAG/WASHER
 NEWREF59
 7-11-16, DCH
 FD MAG/WASHER
 REF59
 3-6-19
 8/16/19, JFO



O.D.O.T. DISTRICT 2 SURVEY OFFICE (USE ONLY)

PERSONNEL _____ REFERENCE NO. 60 SHEET 2 OF 17
 NOTES RHOADES DATE 7-8-15 ROUTE SR 18
 H.C. O'DONNELL WEATHER SUNNY COUNTY SENECA
 R.C. HOMAN TEMP. 61°F TOWNSHIP CLINTON
 _____ SECTION 14
 _____ T 2 N R 15 E

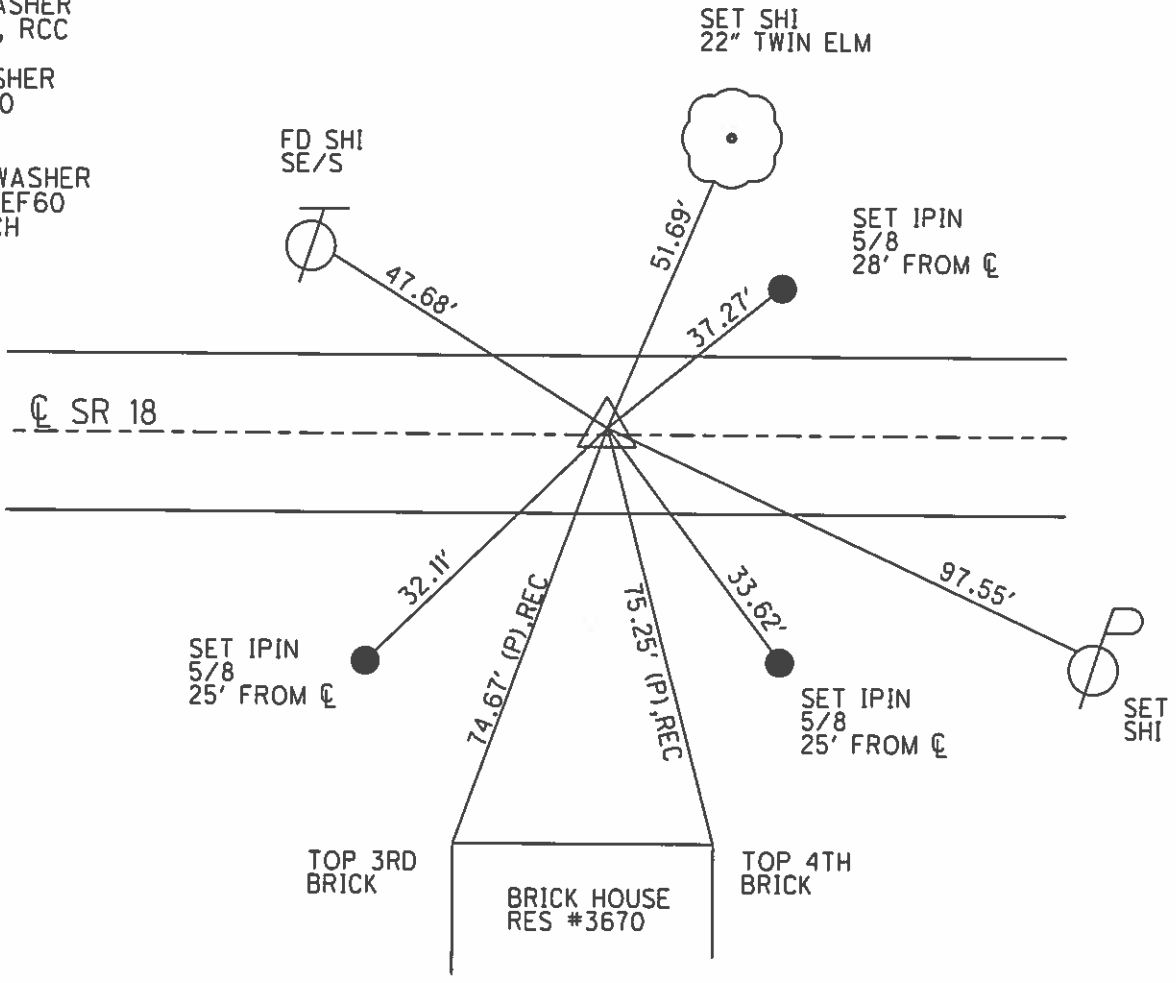
TYPE MONUMENT SM. RR. SPIKE
~~ON SURFACE~~ - BELOW 3"
 LEFT - ☉ PAV'T - RIGHT ON
11.3' TO RT EDGE PAVEMENT
 S.L.M. 978+80.41



Grid: Northing: 531724.0671 Easting: 1802828.6871

RECORD:
 P.I. Δ0°29' RT
 STA 164+19.53
 SET SM. SPK
 USED TIES FROM 1953
 PLANS TO ESTABLISHED
 6-11-1971

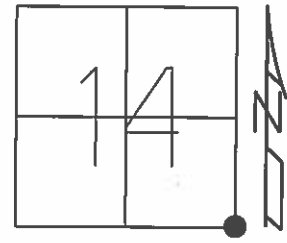
SET PK/WASHER
 8-25-1993, RCC
 FD PK/WASHER
 GPS, REF60
 05-01-14
 SET MAG/WASHER
 GPS, NEWREF60
 7-11-16, DCH



O.D.O.T. DISTRICT 2 SURVEY OFFICE (USE ONLY)

PERSONNEL _____ REFERENCE NO. 61 SHEET 3 OF 17
 NOTES RHOADES DATE 7-8-15 ROUTE SR 18
 H.C. O'DONNELL WEATHER SUNNY COUNTY SENECA
 R.C. HOMAN TEMP. 61°F TOWNSHIP CLINTON
 _____ SECTION 14
 _____ T 2 N R 15 E

TYPE MONUMENT PK NAIL
~~ON SURFACE~~ - BELOW 1"
 LEFT - ☉ PAV'T - ~~RIGHT~~ 1'
11.5' TO LT EDGE PAVEMENT
 S.L.M. 1001+17.18
 Grid: Northing: 531729.265 Easting: 1805065.372



RECORD:
 P.I. Δ=1°22'RT
 STA 186+57.20
 SET SMALL SPIKE
 6-14-1971

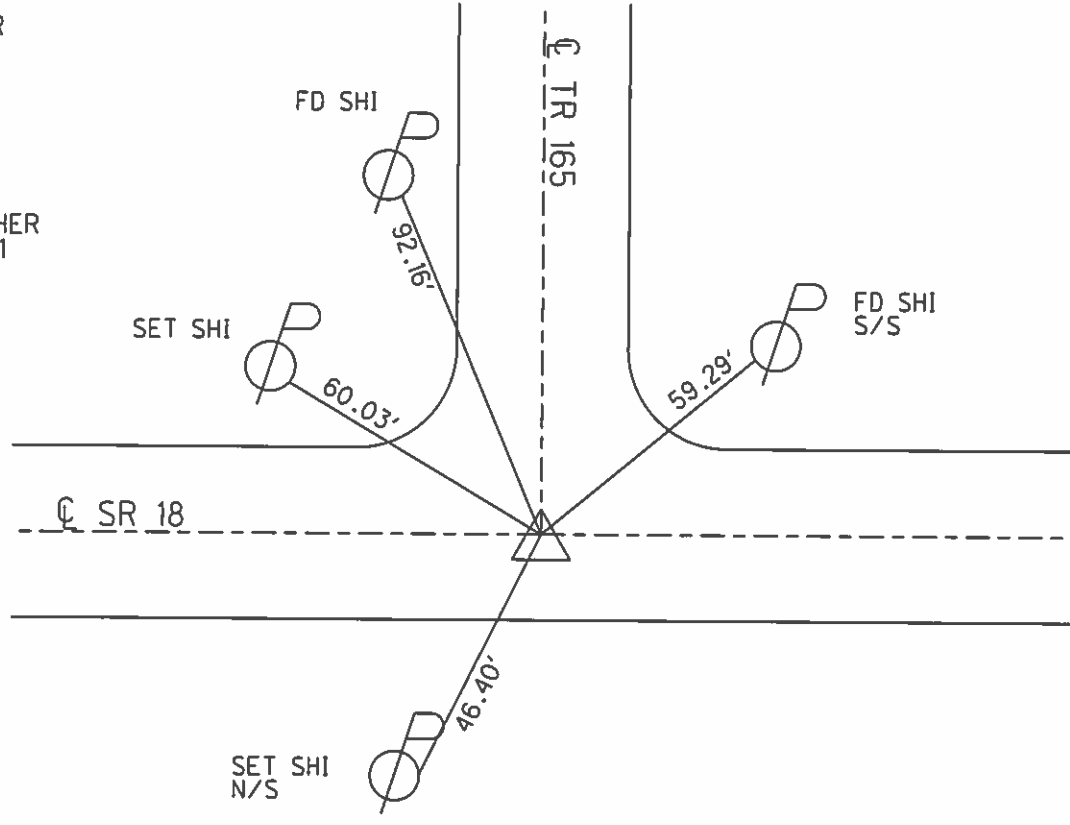
FD OLD HINGE NAILS
 @ 100' STA 2" DOWN ON
 CR 165-CHECKED
 OUT WITH TIE FROM PLAN

SET PK/WASHER
 8-26-1993, RCC

FD PK/WASHER
 1" BELOW
 GPS, REF61
 05-06-14

RESHOT
 5-29-14

SET MAG/WASHER
 GPS, NEWREF61
 7-11-16,DCH



O.D.O.T. DISTRICT 2 SURVEY OFFICE (USE ONLY)

PERSONNEL _____ REFERENCE NO. 62 SHEET 4 OF 17

NOTES RHOADES DATE 7-8-15 ROUTE SR 18
 H.C. O'DONNELL WEATHER SUNNY COUNTY SENECA
 R.C. HOMAN TEMP. 61°F TOWNSHIP CLINTON
 _____ SECTION 13
 _____ T 2 N R 15 E

TYPE MONUMENT RR. SPIKE

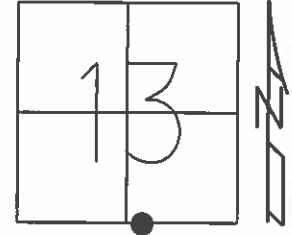
~~ON SURFACE~~ - BELOW 3"

LEFT - ☉ PAV'T - RIGHT ON

11' TO RT EDGE PAVEMENT

S.L.M. 1032+13.95

Grid: Northing: 531662.6749 Easting: 1808161.4160



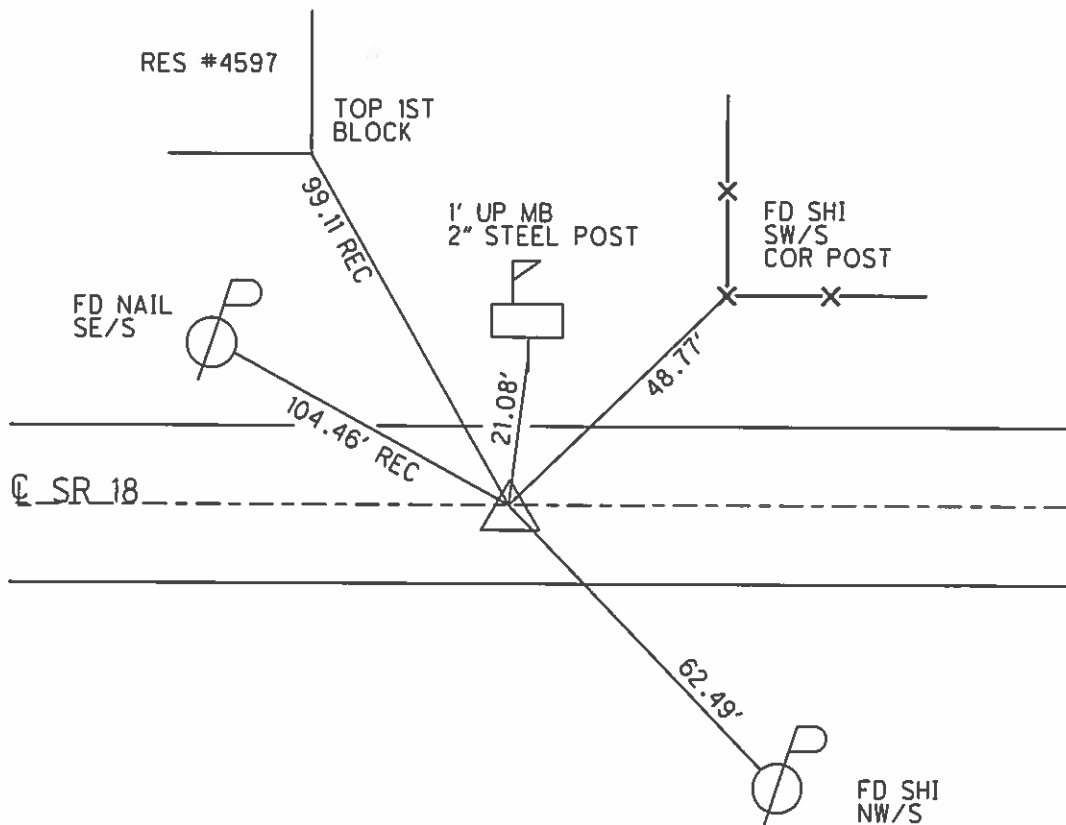
RECORD:
 P.I. $\Delta=0^{\circ}17'$ RT
 STA 217+53.96
 FD RR. SPK @ SURFACE
 6-14-1971

SET PK/WASHER
 8-26-1993, RCC

FD RR. SPK
 2" BELOW
 05-06-14, JLL, EBW

GPS, REF62
 5-29-14

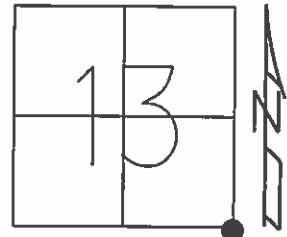
SET MAG/WASHER
 GPS, NEWREF62
 7-11-16.DCH



O.D.O.T. DISTRICT 2 SURVEY OFFICE (USE ONLY)

PERSONNEL _____ REFERENCE NO. 63 SHEET 5 OF 17
 NOTES RHOADES DATE 7-8-15 ROUTE SR 18
 H.C. O'DONNELL WEATHER SUNNY COUNTY SENECA
 R.C. HOMAN TEMP. 61°F TOWNSHIP CLINTON
 _____ SECTION 13
 _____ T 2 N R 15 E

TYPE MONUMENT PK NAIL
 ON SURFACE - ~~BELOW~~ _____ ON _____
 LEFT - ☉ PAV'T - ~~RIGHT~~ 3'
7' TO LT EDGE PAVEMENT
 S.L.M. 1054+44



Grid: Northing: 531603.9316 Easting: 1810390.7329

RECORD:
 P.I. Δ=3°08' RT
 STA 239+83.74
 FD RR. SPK @ SURFACE
 6-14-1971

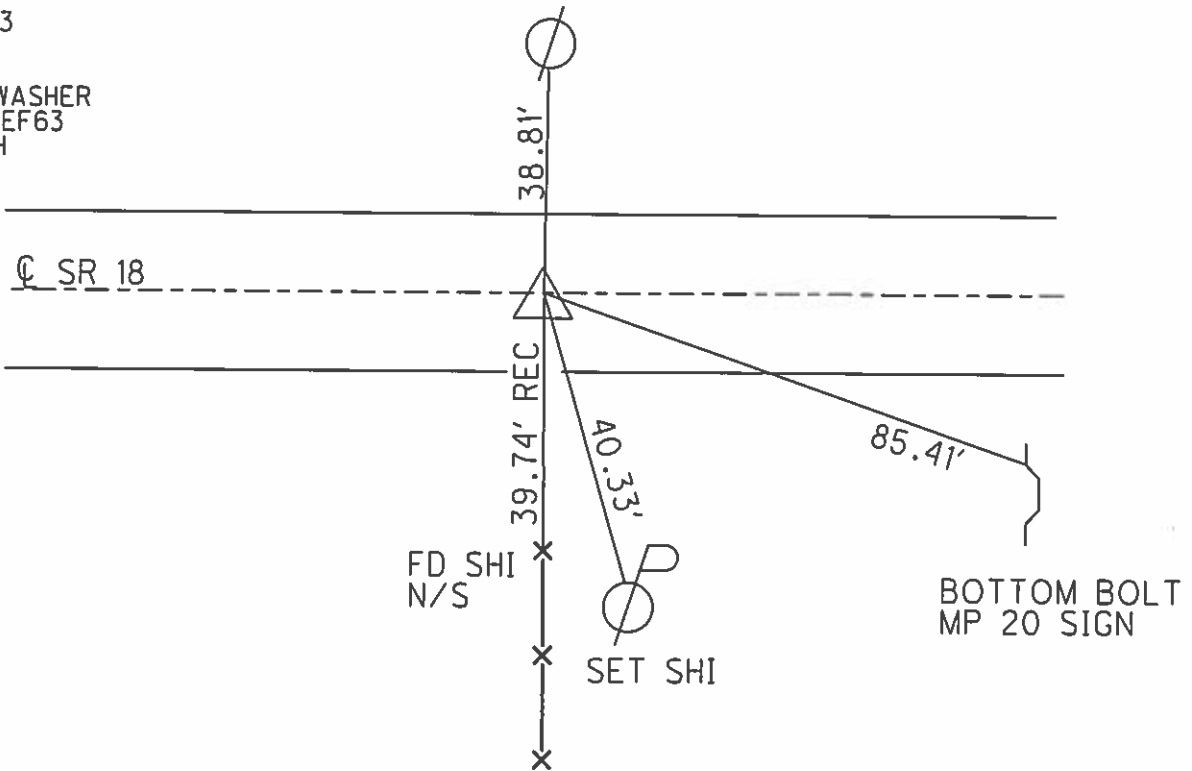
SET PK/WASHER
 8-26-1993, RCC

FD RR. SPK
 GPS, REF63
 05-06-14, JLL, EBW

GPS, REF63
 5-29-14

SET MAG/WASHER
 GPS, NEWREF63
 7-11-16, DCH

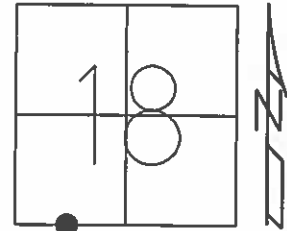
FD. SHI
 S/S
 CUT POLE



O.D.O.T. DISTRICT 2 SURVEY OFFICE (USE ONLY)

PERSONNEL _____ REFERENCE NO. 64 SHEET 6 OF 17
 NOTES RHOADES DATE 7-8-15 ROUTE SR 18
 H.C. O'DONNELL WEATHER SUNNY COUNTY SENECA
 R.C. HOMAN TEMP. 61°F TOWNSHIP SCIPIO
 _____ SECTION 18
 _____ T 2 N R 16 E

TYPE MONUMENT RR. SPIKE
~~ON SURFACE~~ - BELOW 3"
~~LEFT~~ - ℄ PAV'T - RIGHT 4.5'
6' TO RT EDGE PAVEMENT
 S.L.M. 1068+97.59



Grid: Northing: 531479.418 Easting: 1811838.8945

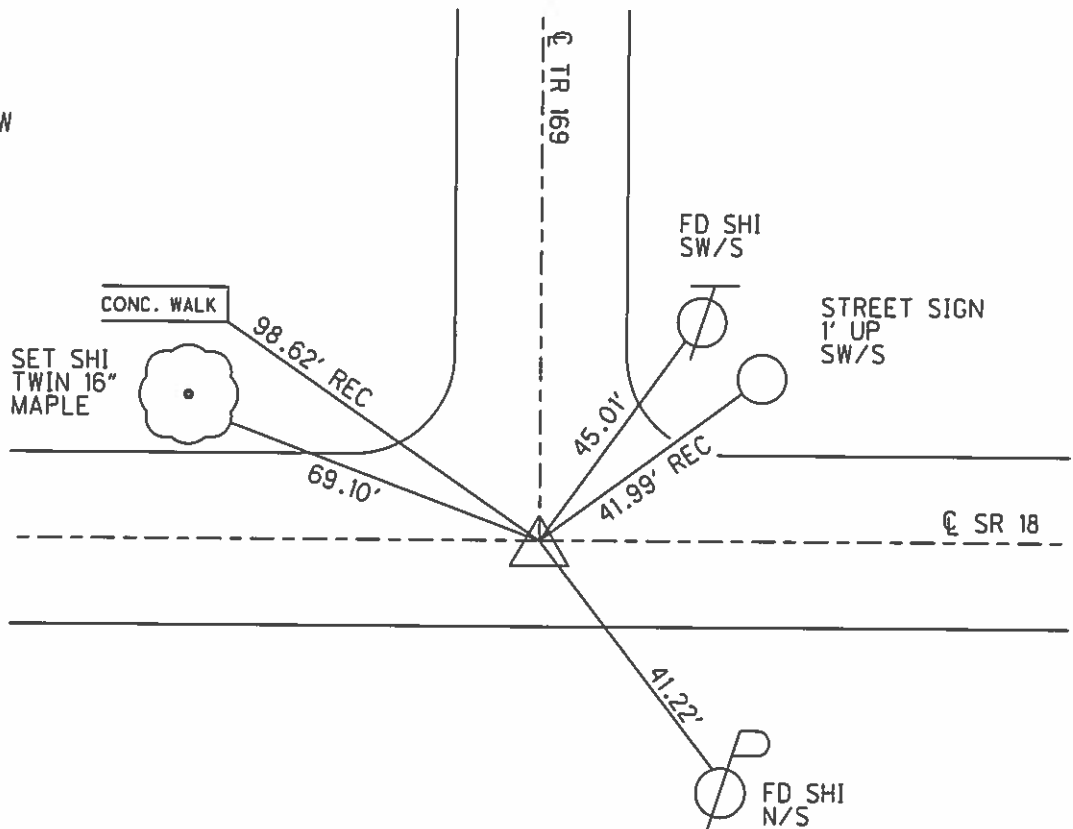
RECORD:
 P.I. Δ=5°00' LT
 STA 254+37.35
 FD RR. SPK @ SURFACE
 6-14-1971

SET PK/WASHER
 8-26-1993, RCC

FD RR. SPK
 3" BELOW
 GPS, REF64
 05-06-14, JLL, EBW

GPS, REF64
 5-29-14

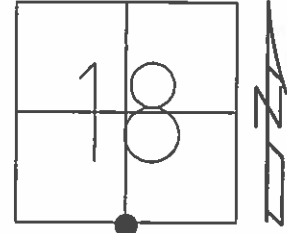
SET MAG/WASHER
 GPS, NEWREF64
 7-11-16, DCH



O.D.O.T. DISTRICT 2 SURVEY OFFICE (USE ONLY)

PERSONNEL _____ REFERENCE NO. 65 SHEET 7 OF 17
 NOTES RHOADES DATE 7-8-15 ROUTE SR 18
 H.C. O'DONNELL WEATHER SUNNY COUNTY SENECA
 R.C. HOMAN TEMP. 61°F TOWNSHIP SCPIO
 _____ SECTION 18
 _____ T 2 N R 16 E

TYPE MONUMENT PK SHANK
 ON SURFACE - ~~BELOW~~ _____ ON _____
 LEFT - ☉ PAV'T - ~~RIGHT~~ 1.0'
10' TO LT EDGE PAVEMENT
 S.L.M. 1083+43.65
 Grid: Northing: 531478.1269 Easting: 1813284.9349



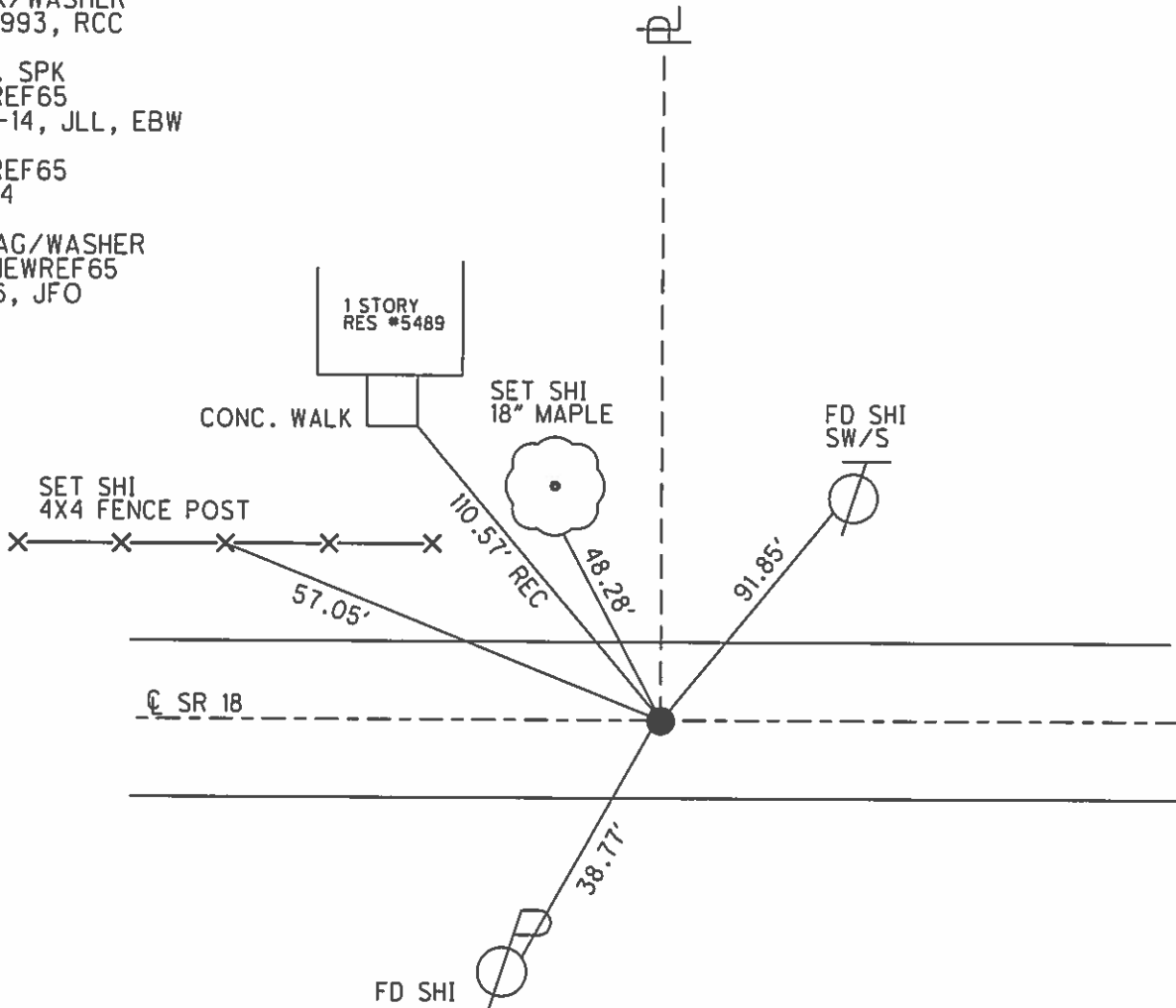
RECORD:
 P.I. Δ=0°07' LT
 STA 268+84.38
 FD RR. SPK @ SURFACE
 6-14-1971

SET PK/WASHER
 8-26-1993, RCC

FD RR. SPK
 GPS, REF65
 05-06-14, JLL, EBW

GPS, REF65
 5-29-14

SET MAG/WASHER
 GPS, NEWREF65
 7-12-16, JFO

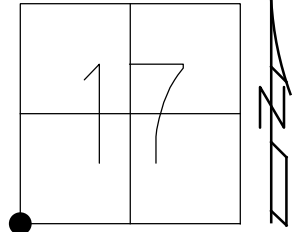


O.D.O.T. DISTRICT 2 SURVEY OFFICE (USE ONLY)

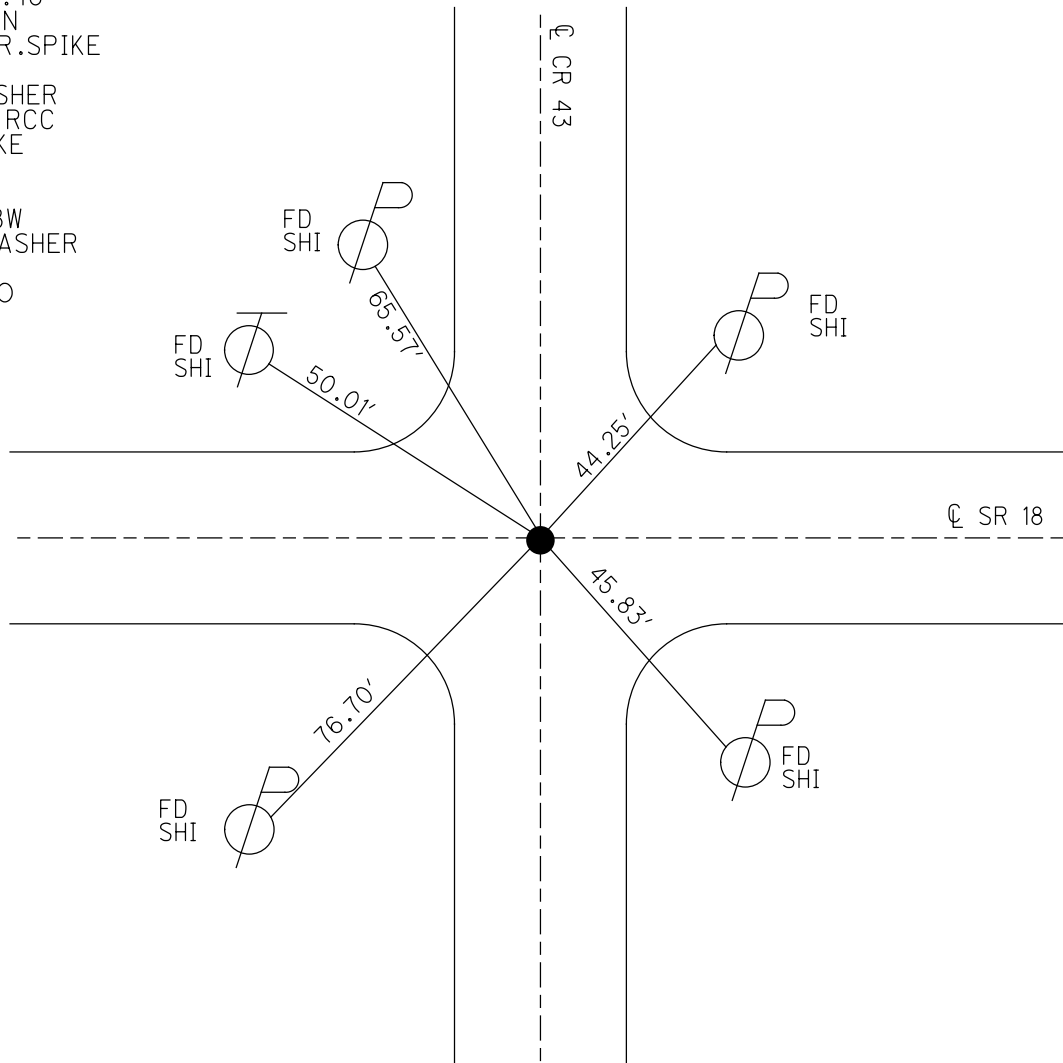
PERSONNEL _____ REFERENCE NO. 66 SHEET 8 OF 14
 NOTES RHOADES DATE 7-8-15 ROUTE SR 18
 H.C. O'DONNELL WEATHER SUNNY COUNTY SENECA
 R.C. HOMAN TEMP. 61°F TOWNSHIP SCIPPIO
 _____ SECTION 17
 _____ T 2 N R 16 E

TYPE MONUMENT RR. SPIKE
~~ON SURFACE~~ - BELOW 3"
~~LEFT~~ - ☉ PAV'T - RIGHT 1'
11' TO LT EDGE PAVEMENT
 S.L.M. 1109+77.68

Grid: Northing: 531481.294 Easting: 1815919.0925



RECORD: P.I.
 $\Delta=1^{\circ}03'$ LT
 STA 295+19.48
 FD 3/4" IPIN
 SET SM. R.R.SPIKE
 6-14-1971
 SET PK/WASHER
 8-26-1993, RCC
 FD RR. SPIKE
 3" DOWN
 REF66
 5-29-14, EBW
 SET MAG/WASHER
 NEWREF66
 7-12-16, JFO



O.D.O.T. DISTRICT 2 SURVEY OFFICE (USE ONLY)

PERSONNEL _____ REFERENCE NO. 67 SHEET 9 OF 17

NOTES RHOADES DATE 7-8-15 ROUTE SR 18
 H.C. O'DONNELL WEATHER SUNNY COUNTY SENECA
 R.C. HOMAN TEMP. 61°F TOWNSHIP SCIPIO
 _____ SECTION 17
 _____ T 2 N R 16 E

TYPE MONUMENT PK/WASHER

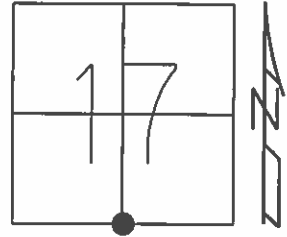
~~ON SURFACE~~ - BELOW 1.5"

LEFT - ☉ PAV'T - ~~RIGHT~~ 1.5'

10' TO LT EDGE PAVEMENT

S.L.M. 1136+20.92

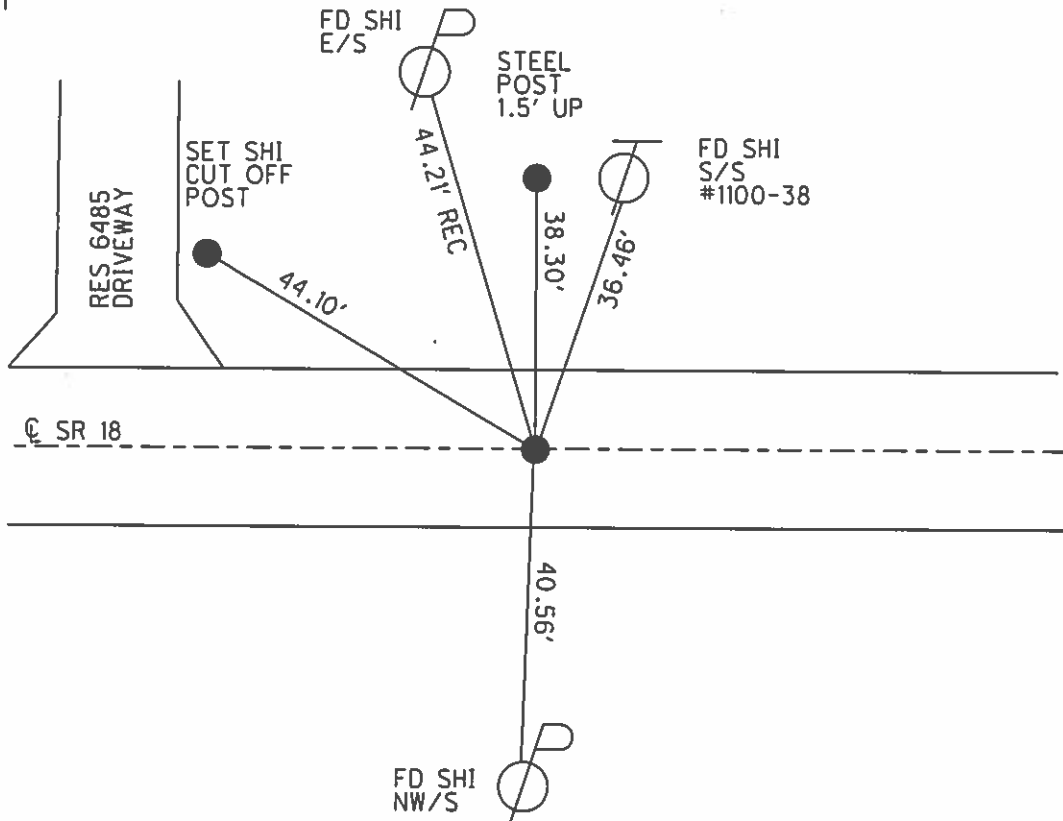
Grid: Northing: 531532.3321 Easting: 1818561.8099



RECORD:
 P.I. Δ=0°25' RT
 STA 321+62.14
 FD RR. SPIKE 4" BELOW
 SET SM. RR. SPK. ATOP
 6-14-1971

FD RR. SPK
 1.5" BELOW
 GPS, REF67
 05-07-14, JLL, EBW

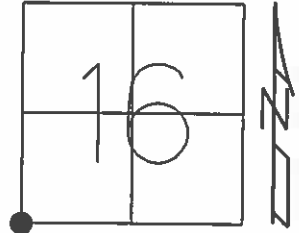
SET MAG/WASHER
 GPS, NEWREF67
 7-14-16, JFO



O.D.O.T. DISTRICT 2 SURVEY OFFICE (USE ONLY)

PERSONNEL _____ REFERENCE NO. 68 SHEET 10 OF 17
 NOTES RHOADES DATE 7-8-15 ROUTE SR 18
 H.C. O'DONNELL WEATHER SUNNY COUNTY SENECA
 R.C. HOMAN TEMP. 61°F TOWNSHIP SCPIO
 SECTION 16
 T 2 N R 16 E

TYPE MONUMENT RR. SPIKE
~~ON SURFACE~~ - BELOW 4"
 LEFT - CL PAV'T - ~~RIGHT~~ 1.5'
12' TO LT EDGE PAVEMENT
 S.L.M. 1162+54.53



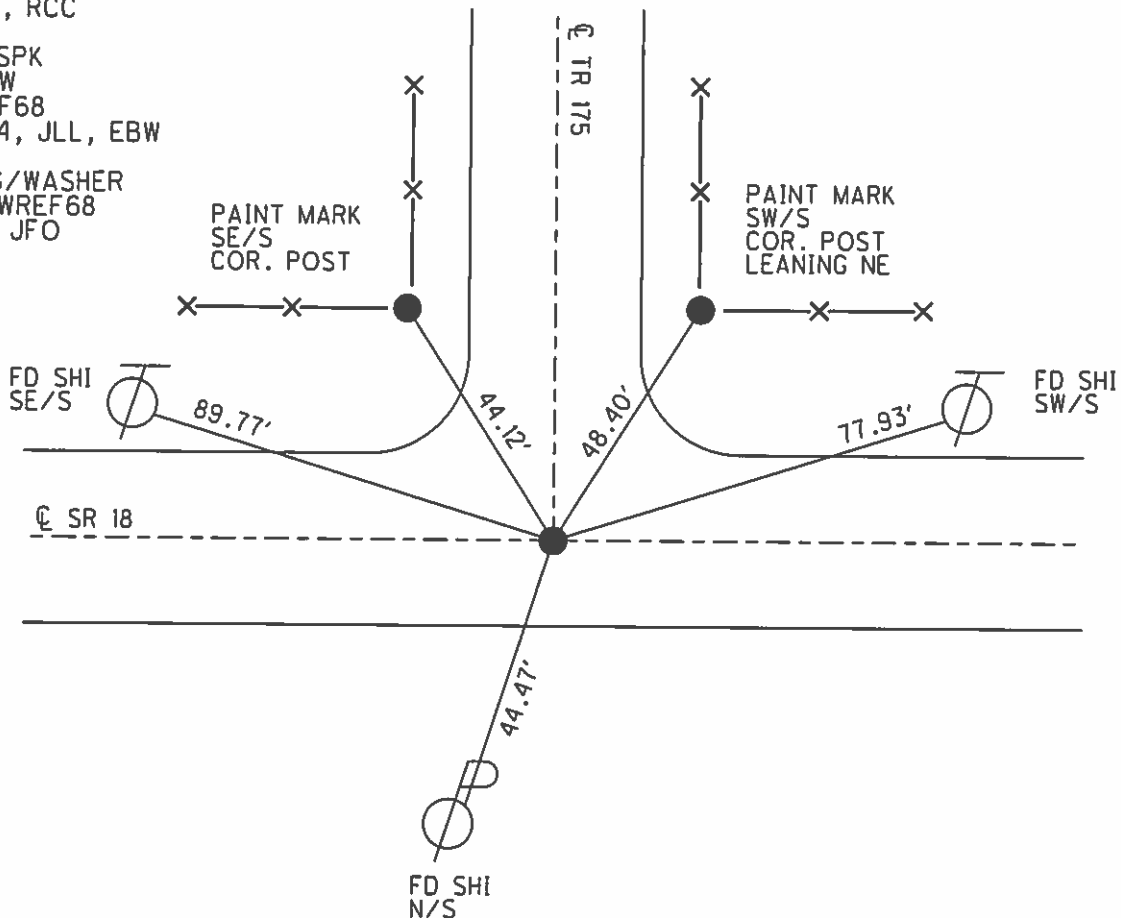
Grid: Northing: 531564.2784 Easting: 1821195.1738

RECORD:
 P.I. $\Delta=0^{\circ}20'$ RT
 STA 347+97.61
 FD RR.SPIKE
 @ SURFACE
 6-14-1971

SET PK/WASHER
 8-27-93, RCC

FD RR. SPK
 3" BELOW
 GPS, REF68
 05-07-14, JLL, EBW

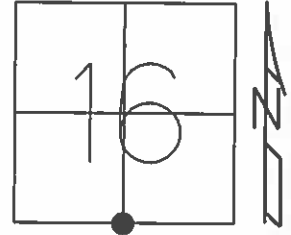
SET MAG/WASHER
 GPS, NEWREF68
 7-14-16, JFO



O.D.O.T. DISTRICT 2 SURVEY OFFICE (USE ONLY)

PERSONNEL _____ REFERENCE NO. 69 SHEET 11 OF 17
 NOTES RHOADES DATE 7-8-15 ROUTE SR 18
 H.C. O'DONNELL WEATHER SUNNY COUNTY SENECA
 R.C. HOMAN TEMP. 61°F TOWNSHIP SCIPIO
 _____ SECTION 16
 _____ T 2 N R 16 E

TYPE MONUMENT PK/WASHER
~~ON SURFACE~~ - BELOW 1"
~~LEFT~~ - ☉ PAV'T - RIGHT 1.0'
10' TO RT EDGE PAVEMENT
 S.L.M. 1188+93.17



Grid: Northing: 531580.8755 Easting: 1823833.8516

RECORD:
 P.I. Δ=00°30' LT
 STA 374+37.12
 FD RR. SPIKE 4" DOWN
 SET SM. RR. SPIKE ATOP
 6-14-71

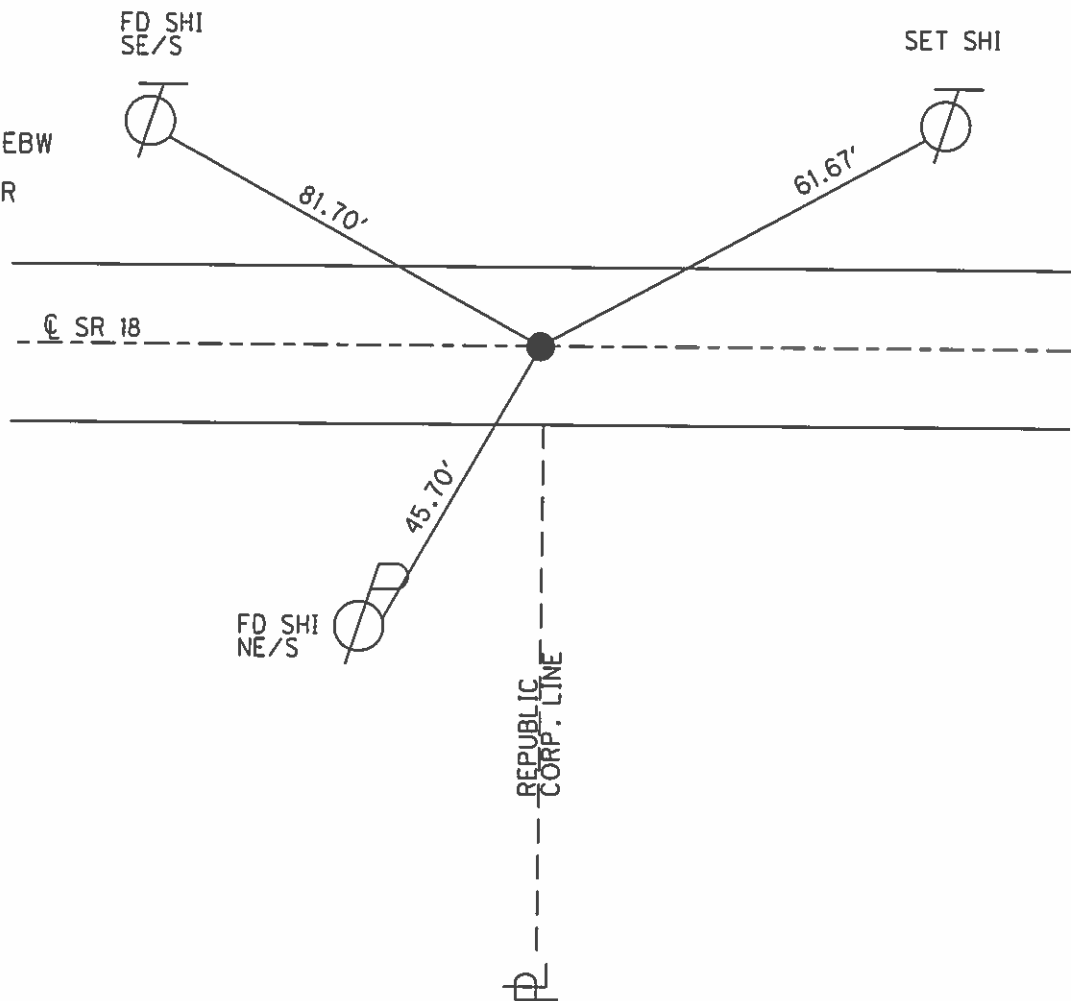
SET PK/WASHER
 8-27-93, RCC

FD SHI
 SE/S

SET SHI

FD PK/WASHER
 GPS, REF69
 05-07-14, JLL, EBW

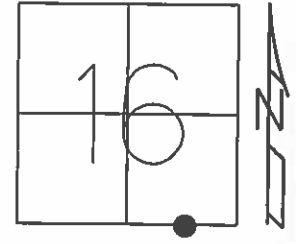
SET MAG/WASHER
 GPS, NEWREF69
 7-14-16, JFO



O.D.O.T. DISTRICT 2 SURVEY OFFICE (USE ONLY)

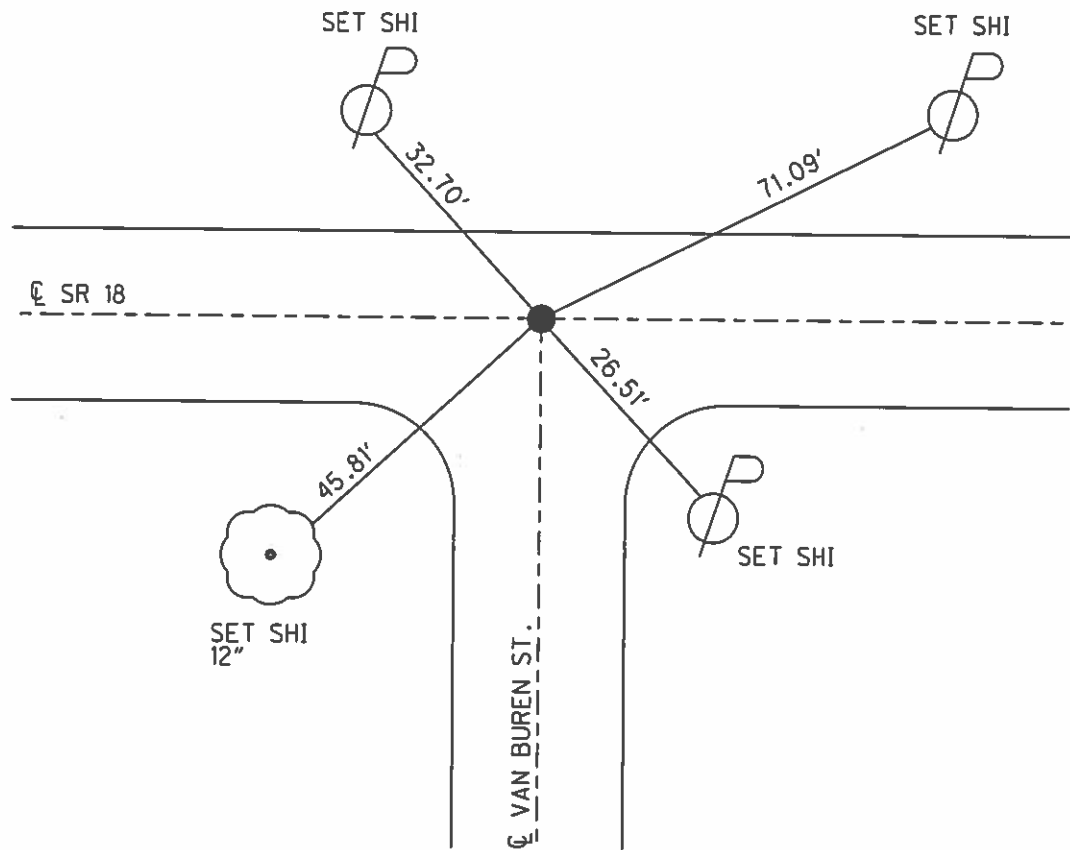
PERSONNEL _____ REFERENCE NO. 69 A SHEET 12 OF 17
 NOTES RHOADES DATE 7-8-15 ROUTE SR 18
 H.C. O'DONNELL WEATHER SUNNY COUNTY SENECA
 R.C. HOMAN TEMP. 61°F TOWNSHIP SCIPIO
 _____ SECTION 16
 _____ T 2 N R 16 E

TYPE MONUMENT 5/8" IPIN
~~ON SURFACE~~ - BELOW 1"
 LEFT - ☉ PAV'T - RIGHT ON
11.8' TO LT EDGE PAVEMENT
 S.L.M. 1201+76.72



Grid: Northing: 531599.8591 Easting: 1825117.1773

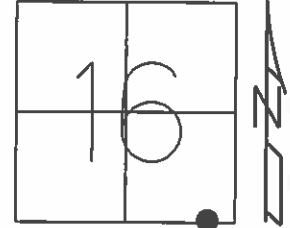
RECORD:
 FD IPIN
 GPS, RW15
 SET MAG/WASHER
 GPS, NEWREFA69
 7-14-16, JFO



O.D.O.T. DISTRICT 2 SURVEY OFFICE (USE ONLY)

PERSONNEL _____ REFERENCE NO. 70 SHEET 13 OF 17
 NOTES RHOADES DATE 7-8-15 ROUTE SR 18
 H.C. O'DONNELL WEATHER SUNNY COUNTY SENECA
 R.C. HOMAN TEMP. 61°F TOWNSHIP SCIPIO
 _____ SECTION 16
 _____ T 2 N R 16 E

TYPE MONUMENT PK NAIL
~~ON SURFACE~~ - BELOW 3"
 LEFT - ☉ PAV'T - ~~RIGHT~~ 1'
11' TO LT EDGE PAVEMENT
 S.L.M. 1206+27.84

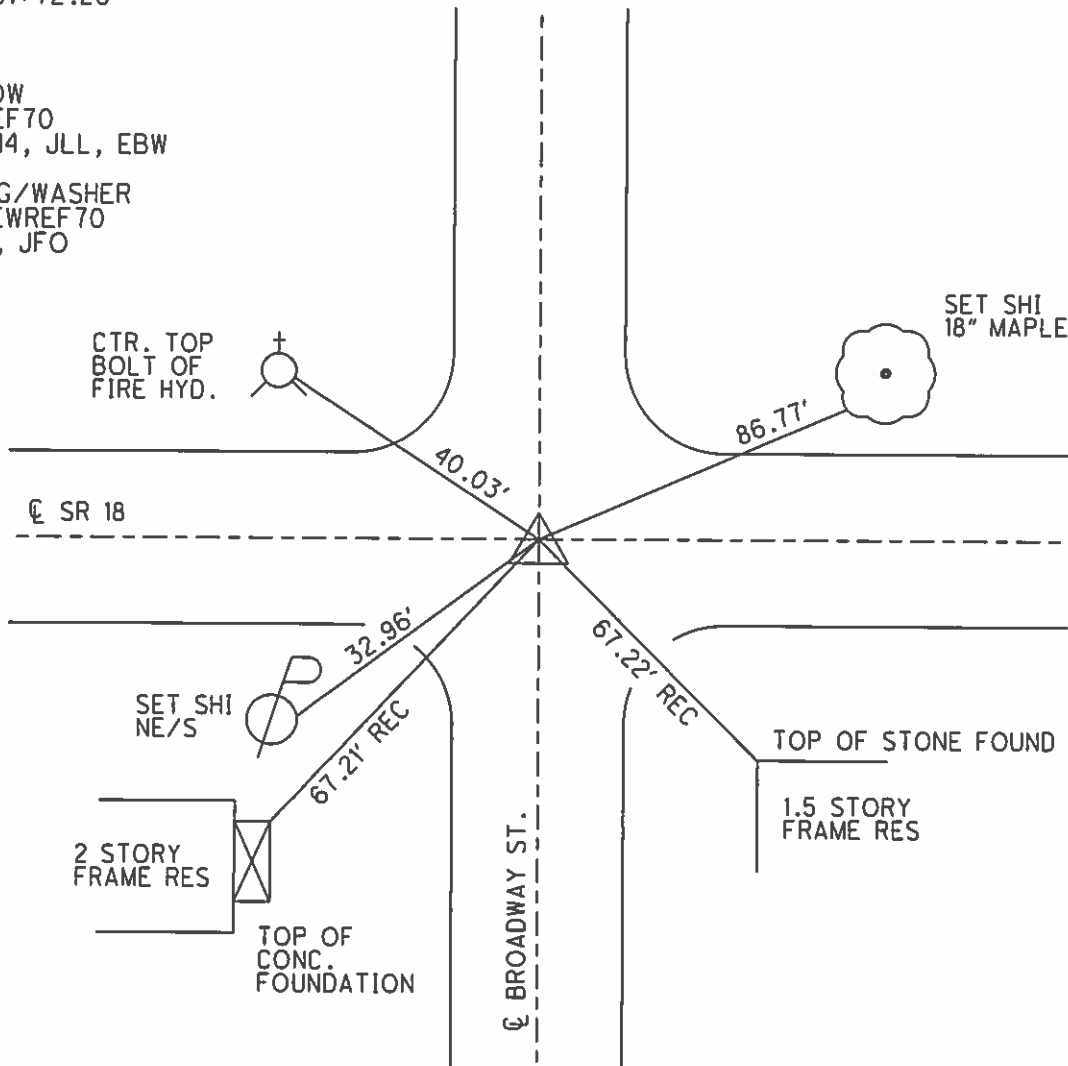


Grid: Northing: 531607.094 Easting: 1825568.2442

RECORD:
 P.I. Δ=00°47' RT. (OBS)
 STA. 391+72.20
 6-15-72

FD PK
 3" BELOW
 GPS, REF70
 05-07-14, JLL, EBW

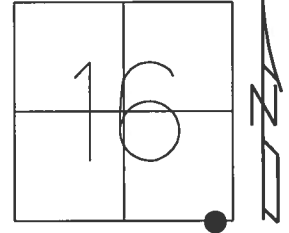
SET MAG/WASHER
 GPS, NEWREF70
 7-14-16, JFO



O.D.O.T. DISTRICT 2 SURVEY OFFICE (USE ONLY)

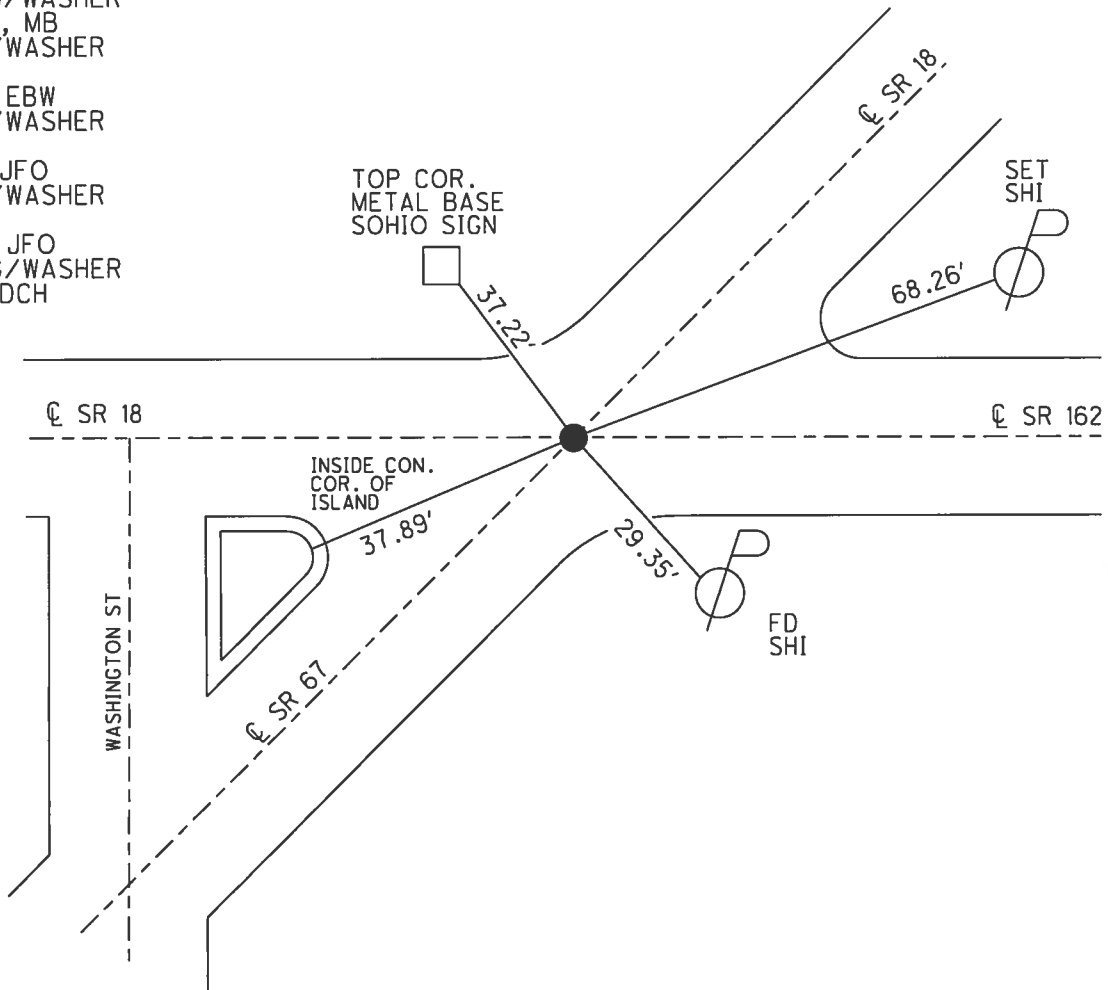
PERSONNEL _____ REFERENCE NO. 71 SHEET 14 OF 17
 NOTES RHOADES DATE 8/1/17 ROUTE SR 18
 H.C. HOMAN WEATHER SUNNY COUNTY SENECA
 R.C. CARSON TEMP. 70° TOWNSHIP SCIPPIO
 _____ POORE _____ SECTION 16
 _____ T 2 N R 16 E

TYPE MONUMENT MAG/WASHER
 ON SURFACE - ~~BELOW~~ _____ ON _____
 LEFT - ☉ PAV'T - ~~RIGHT~~ 1.5'
12' TO LT EDGE PAVEMENT
 S.L.M. 1211+58.04
 Grid: Northing: 531607.876 Easting: 1826098.508



RECORD:
 FD MINE SPIKE
 3.5" DOWN ATOP
 5/8" IPIN
 6.5" DOWN
 SET MAG/WASHER
 8/18/04, MB
 FD MAG/WASHER
 REF71
 5/7/14, EBW
 FD MAG/WASHER
 REF1
 1/8/16, JFO
 FD MAG/WASHER
 REF29
 2/5/16, JFO
 SET MAG/WASHER
 8/1/17, DCH

NOTE:
 SR 162=REF 1
 SR 67=REF 29



O.D.O.T. DISTRICT 2 SURVEY OFFICE (USE ONLY)

PERSONNEL

REFERENCE NO. 72

SHEET 1 OF 28

NOTES TRENKA

DATE 5-29-18

ROUTE SR 18

H.C. RHOADES

WEATHER SUNNY

COUNTY SENECA

R.C. TRENKA

TEMP. 85°

TOWNSHIP SCIPIO

SECTION 16

DWG BY JAMES PID 101281

T 2 N R 16 E

TYPE MONUMENT P.K./WASHER

~~ON SURFACE~~ - BELOW 1.5"

OFFSET Q PAVEMENT 0.5' ~~RT~~ : RT

10.5' TO RT EDGE PAVEMENT

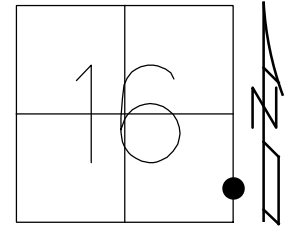
STATION: 1216+15.90

HORZ. DATUM: NAD83 2011

GEOID: NAVD88 2012A

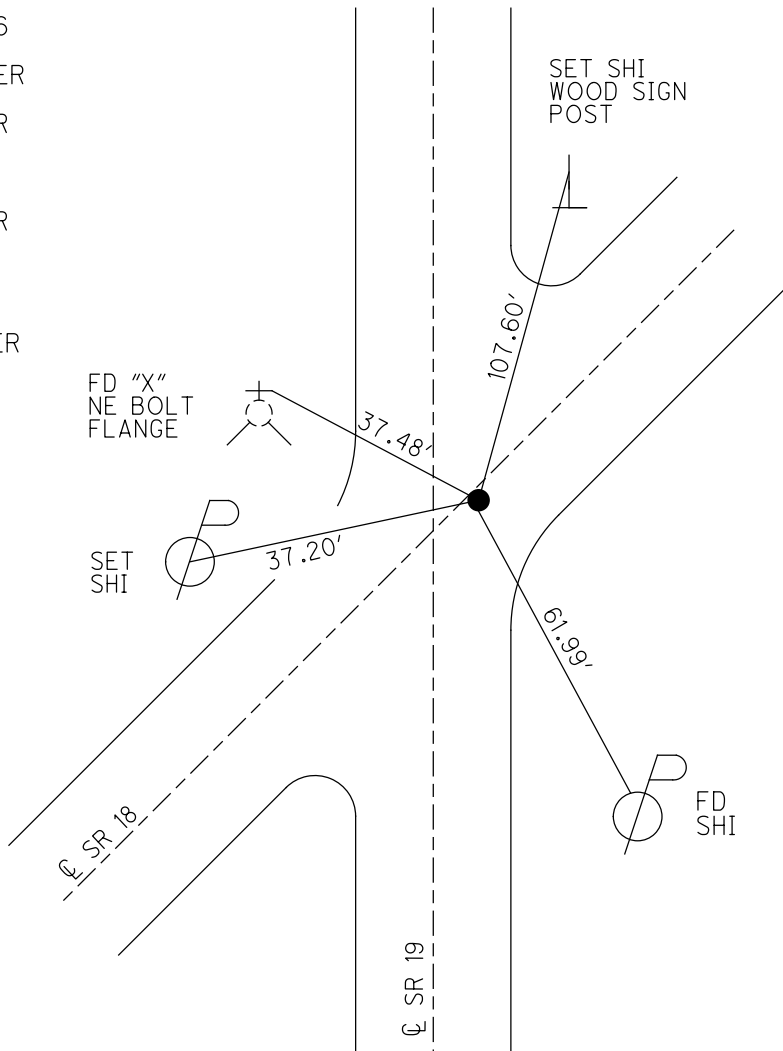
GRID: NORTHING: 532175.120

EASTING: 1826480.835



RECORD: P.I.
 $\Delta=00^{\circ}13'$ RT
 STA. 403+86.66
 6-16-1971
 SET P.K./WASHER
 8-27-1993, RCC
 FD P.K./WASHER
 1.5" DOWN
 REF72
 5-08-14, EBW
 FD P.K./WASHER
 1 1/2" DOWN
 REF72
 2/27/17, JFO
 5-24-18, JMR
 SET MAG/WASHER
 1-8-19, JFO

NOTE: SR 19 REF 56

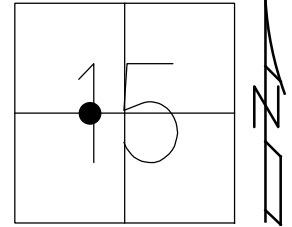


O.D.O.T. DISTRICT 2 SURVEY OFFICE (USE ONLY)

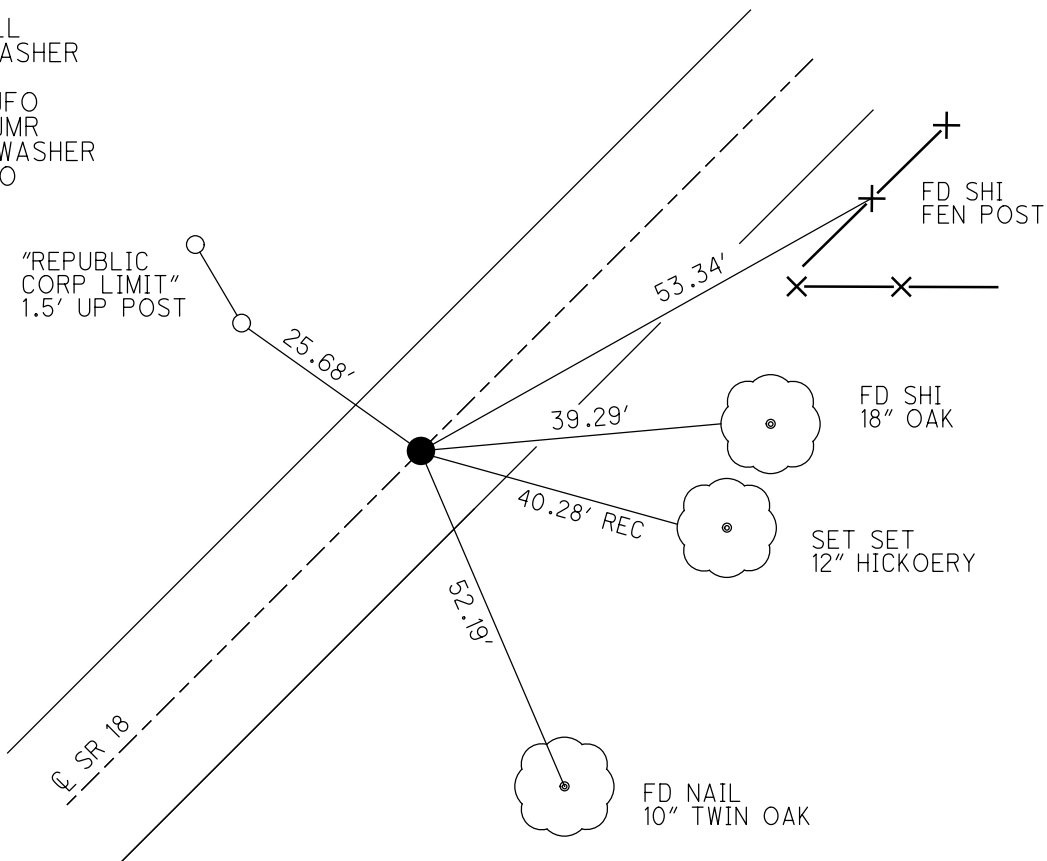
PERSONNEL	REFERENCE NO. <u>73</u>	SHEET <u>2</u> OF <u>28</u>
NOTES <u>TRENKA</u>	DATE <u>5-29-18</u>	ROUTE <u>SR 18</u>
H.C. <u>RHOADES</u>	WEATHER <u>SUNNY</u>	COUNTY <u>SENECA</u>
R.C. <u>TRENKA</u>	TEMP. <u>85°</u>	TOWNSHIP <u>SCIPIO</u>
DWG BY <u>JAMES</u>	PID <u>101281</u>	SECTION <u>15</u>
		T <u>2</u> N R <u>16</u> E

TYPE MONUMENT MAG/WASHER
 ON SURFACE - ~~BELOW~~ ON _____
 OFFSET C PAVEMENT 0.4' ~~±~~ : RT
9.8' TO RT EDGE PAVEMENT
 STATION: 1241+01.01

HORZ.DATUM: NAD83 2011 GEOID: NAVD88 2012A
 GRID: NORTHING: 534236.623 EASTING: 1827868.631



RECORD: P.O.T.
 $\Delta = 33^{\circ}56'56''$
 STA 24+84.70
 FD R.R.SPIKE
 7/15/85, CL
 7-9-02
 12-05-02, DCH
 DNF
 5-22-14, EBW
 SET MAG/WASHER
 REF73
 6-11-14, JLL
 FD MAG/WASHER
 REF73
 2-27-17, JFO
 5-29-18, JMR
 SET MAG/WASHER
 1-8-19, JFO



O.D.O.T. DISTRICT 2 SURVEY OFFICE (USE ONLY)

PERSONNEL

REFERENCE NO. 74

SHEET 3 OF 28

NOTES TRENKA

DATE 5-29-18

ROUTE SR 18

H.C. RHOADES

WEATHER SUNNY

COUNTY SENECA

R.C. TRENKA

TEMP. 85°

TOWNSHIP SCIPIO

SECTION 15

DWG BY JAMES PID 101281

T 2 N R 16 E

TYPE MONUMENT P.K./WASHER

ON SURFACE - ~~BELOW~~ ON

OFFSET 0.2' LT : RT

10.3' TO LT EDGE PAVEMENT

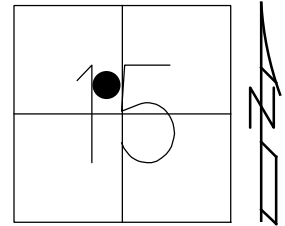
STATION: 1246+97.10

HORIZ.DATUM: NAD83 2011

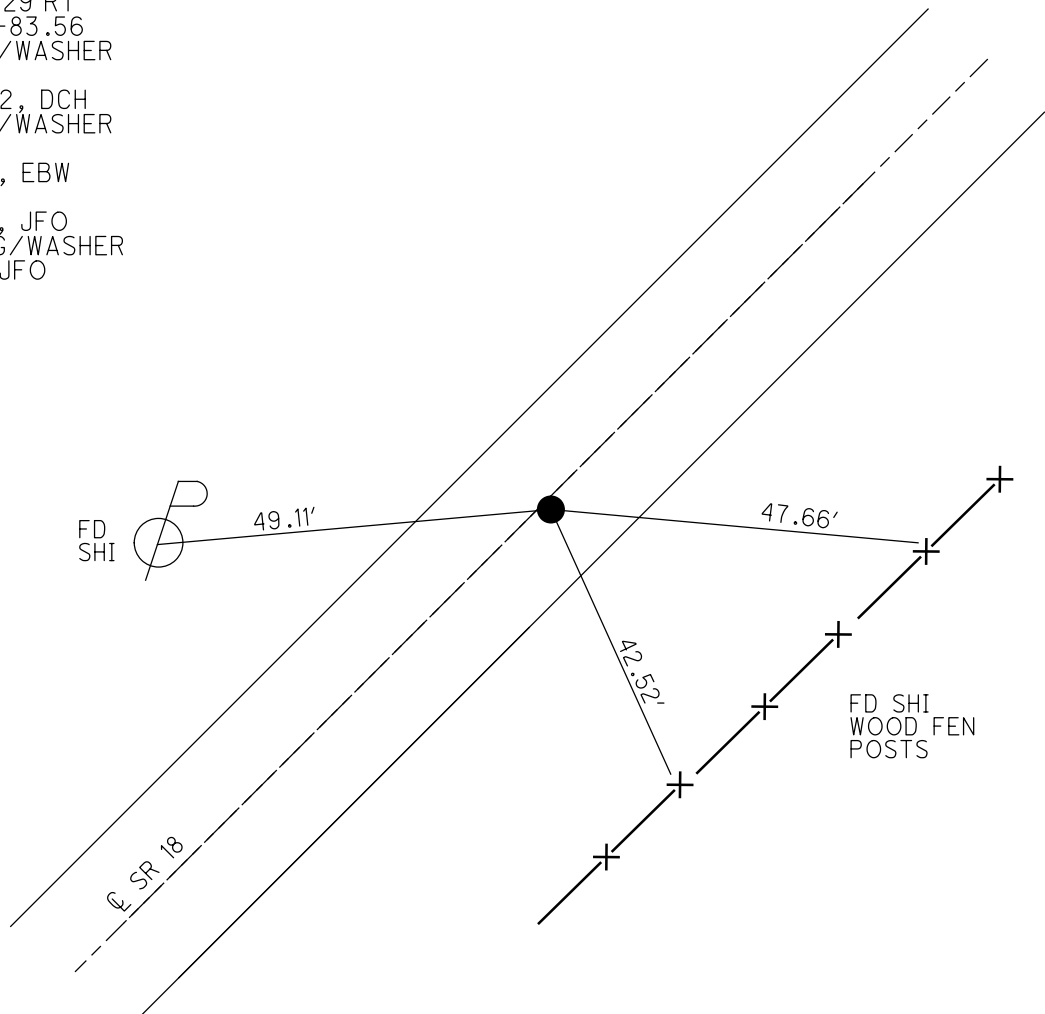
GEOID: NAVD88 2012A

GRID: NORTHING: 534731.062

EASTING: 1828201.582



RECORD: P.I.
 $\Delta = 00^\circ 29' RT$
 STA 30+83.56
 FD P.K./WASHER
 7-9-02
 12-05-02, DCH
 FD P.K./WASHER
 REF74
 5-29-14, EBW
 REF74
 2-27-17, JFO
 SET MAG/WASHER
 1-8-19, JFO



O.D.O.T. DISTRICT 2 SURVEY OFFICE (USE ONLY)

PERSONNEL

REFERENCE NO. 75

SHEET 4 OF 28

NOTES TRENKA

DATE 5-29-18

ROUTE SR 18

H.C. RHOADES

WEATHER SUNNY

COUNTY SENECA

R.C. TRENKA

TEMP. 85°

TOWNSHIP SCIPPIO

SECTION 15

DWG BY JAMES PID 101281

T 2 N R 16 E

TYPE MONUMENT P.K.NAIL

ON SURFACE - ~~BELOW~~ ON

OFFSET \odot PAVEMENT ON LT : RT

- TO - EDGE PAVEMENT

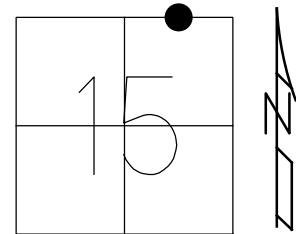
STATION: 1273+21.64

HORZ.DATUM: NAD83 2011

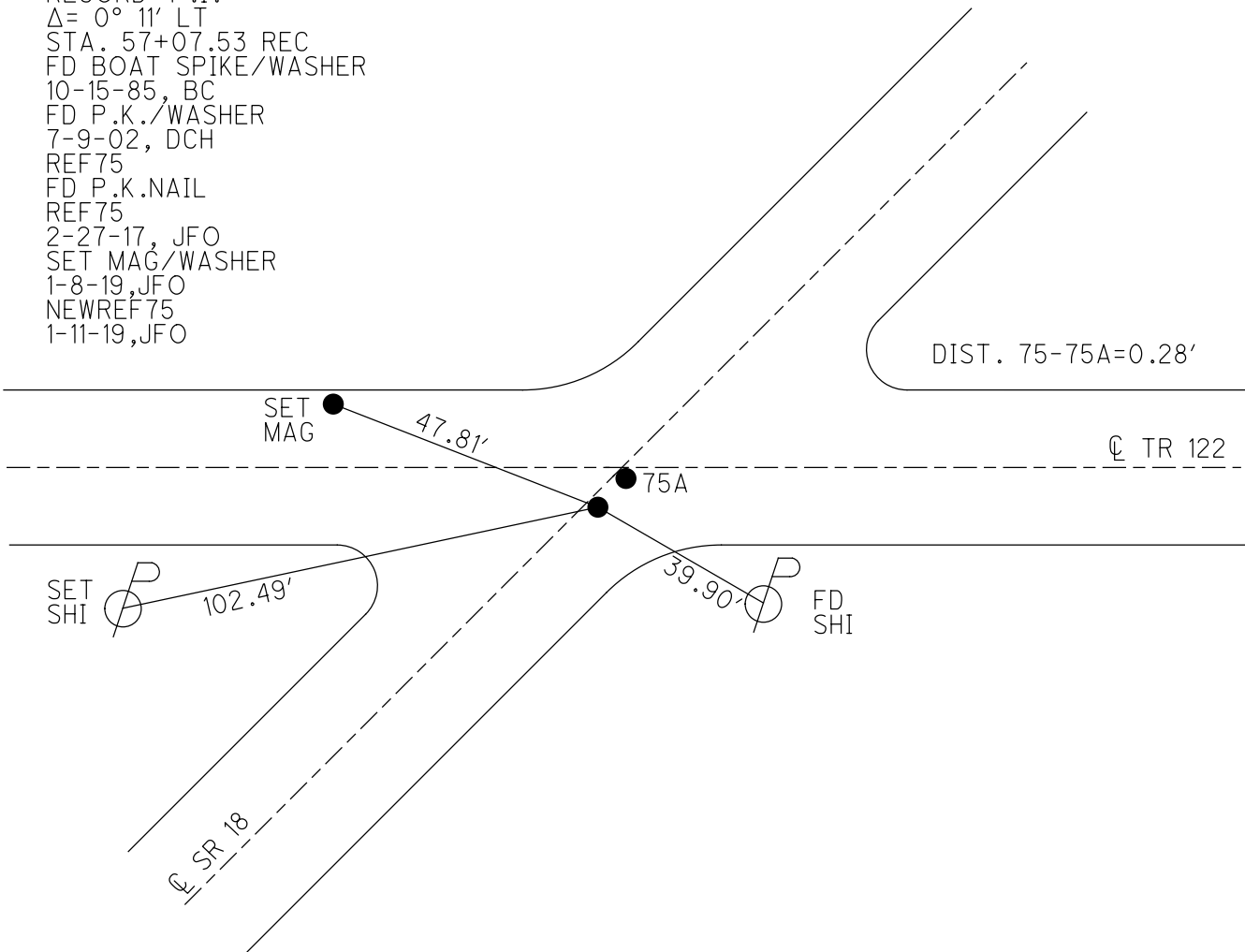
GEOID: NAVD88 2012A

GRID: NORTHING: 536895.217

EASTING: 1829686.309



RECORD: P.I.
 $\Delta = 0^\circ 11' \text{ LT}$
 STA. 57+07.53 REC
 FD BOAT SPIKE/WASHER
 10-15-85, BC
 FD P.K./WASHER
 7-9-02, DCH
 REF 75
 FD P.K.NAIL
 REF 75
 2-27-17, JFO
 SET MAG/WASHER
 1-8-19, JFO
 NEWREF 75
 1-11-19, JFO



O.D.O.T. DISTRICT 2 SURVEY OFFICE (USE ONLY)

PERSONNEL

REFERENCE NO. 75 A

SHEET 5 OF 28

NOTES TRENKA

DATE 5-29-18

ROUTE SR 18

H.C. RHOADES

WEATHER SUNNY

COUNTY SENECA

R.C. TRENKA

TEMP. 85°

TOWNSHIP SCIPIO

SECTION 15

DWG BY JAMES PID 101281

T 2 N R 16 E

TYPE MONUMENT P.K./WASHER

ON SURFACE - ~~BELOW~~ ON

OFFSET C PAVEMENT 0.7' ~~LT~~ : RT
- TO - EDGE PAVEMENT

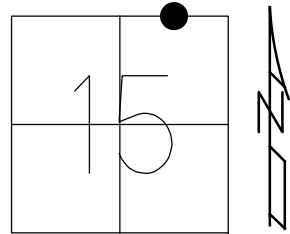
STATION: 1273+21.36

HORIZ.DATUM: NAD83 2011

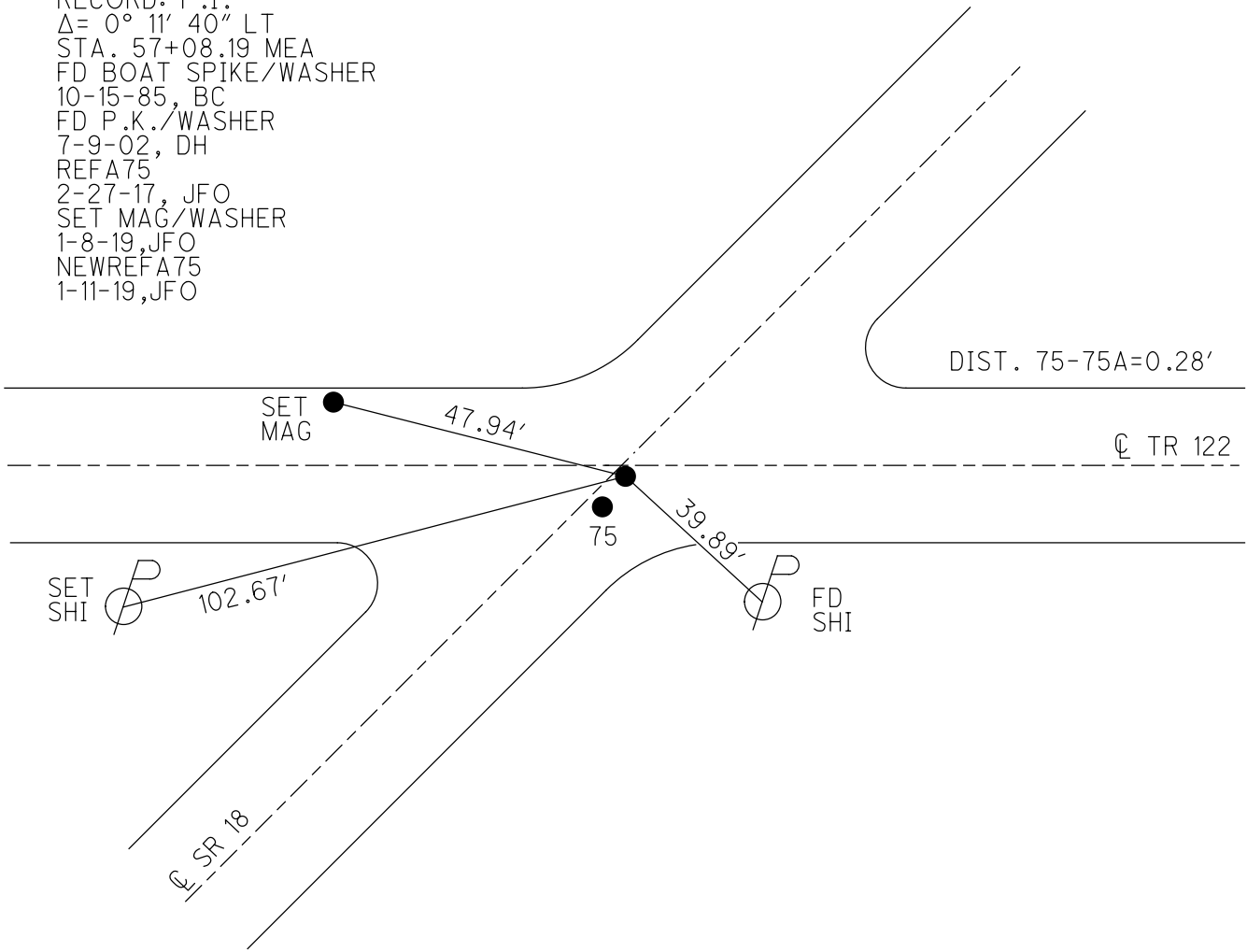
GEOID: NAVD88 2012A

GRID: NORTHING: 536895.434

EASTING: 1829686.467



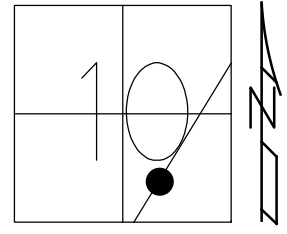
RECORD: P.I.
 $\Delta = 0^\circ 11' 40''$ LT
 STA. 57+08.19 MEA
 FD BOAT SPIKE/WASHER
 10-15-85, BC
 FD P.K./WASHER
 7-9-02, DH
 REFA75
 2-27-17, JFO
 SET MAG/WASHER
 1-8-19, JFO
 NEWREFA75
 1-11-19, JFO



O.D.O.T. DISTRICT 2 SURVEY OFFICE (USE ONLY)

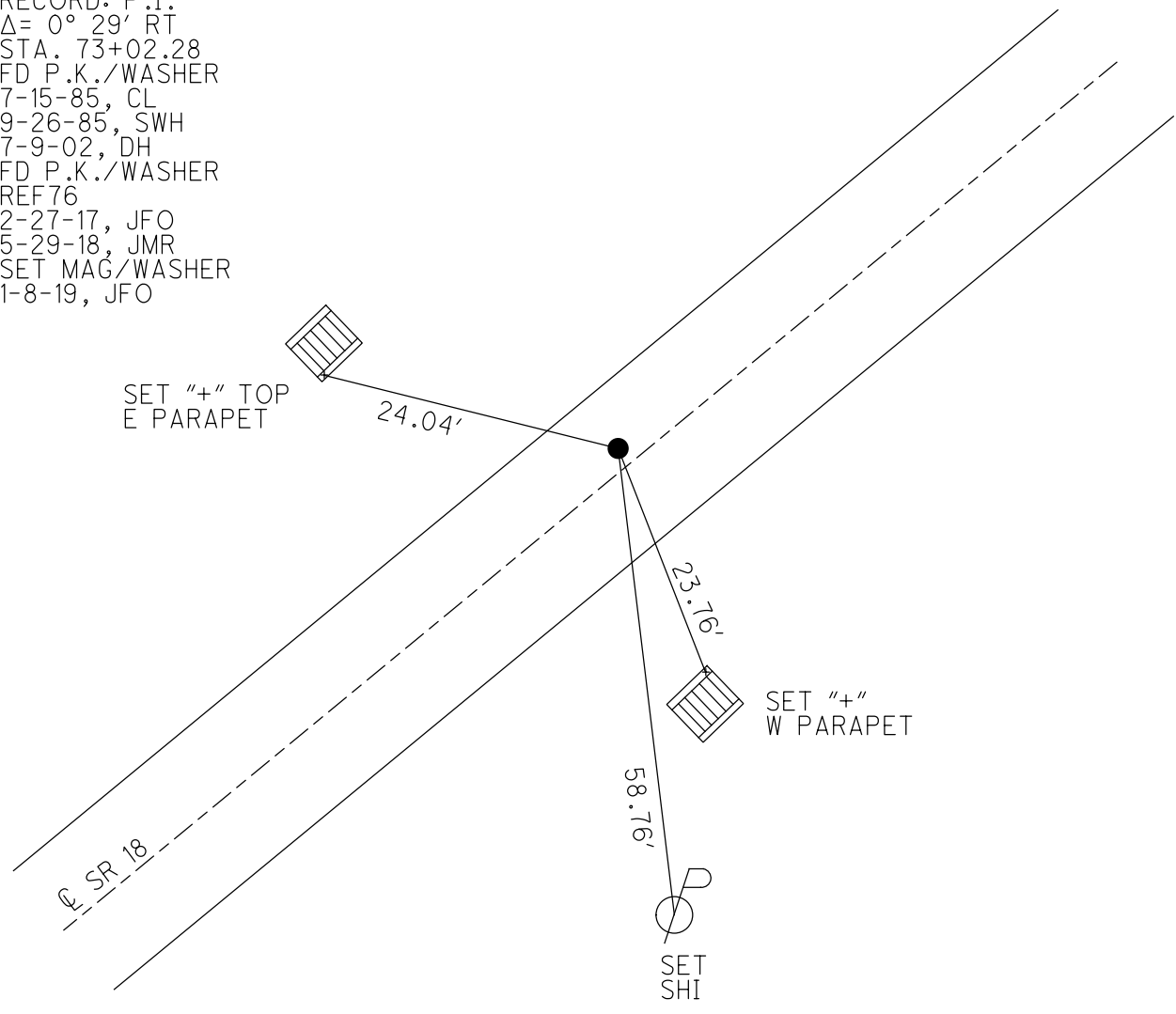
PERSONNEL _____ REFERENCE NO. 76 SHEET 6 OF 28
 NOTES TRENKA DATE 5-29-18 ROUTE SR 18
 H.C. RHOADES WEATHER SUNNY COUNTY SENECA
 R.C. TRENKA TEMP. 85° TOWNSHIP SCIPIO
 DWG BY JAMES PID 101281 SECTION 10
 T 2 N R 16 E

TYPE MONUMENT P.K./WASHER
 ON SURFACE - ~~BELOW~~ ON
 OFFSET Q PAVEMENT 0.8' LT : ~~RT~~
9.8' TO LT EDGE PAVEMENT
 STATION: 1289+15.57



HORIZ.DATUM: NAD83 2011 GEOID: NAVD88 2012A
 GRID: NORTHING: 538212.637 EASTING: 1830583.616

RECORD: P.I.
 $\Delta = 0^\circ 29' RT$
 STA. 73+02.28
 FD P.K./WASHER
 7-15-85, CL
 9-26-85, SWH
 7-9-02, DH
 FD P.K./WASHER
 REF76
 2-27-17, JFO
 5-29-18, JMR
 SET MAG/WASHER
 1-8-19, JFO



O.D.O.T. DISTRICT 2 SURVEY OFFICE (USE ONLY)

PERSONNEL

REFERENCE NO. 76 A

SHEET 7 OF 28

NOTES TRENKA

DATE 5-29-18

ROUTE SR 18

H.C. RHOADES

WEATHER SUNNY

COUNTY SENECA

R.C. TRENKA

TEMP. 85°

TOWNSHIP SCPIO

SECTION 10

DWG BY JAMES

PID 101281

T 2 N R 16 E

TYPE MONUMENT 2" ALUM DISK

~~ON SURFACE~~ - BELOW 0.5"

OFFSET CL PAVEMENT ON LT : RT

10.8 TO LT EDGE PAVEMENT

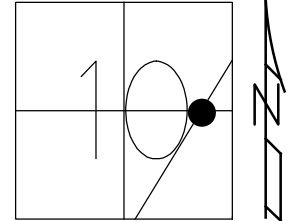
STATION: 1305+28.70

HORIZ.DATUM: NAD83 2011

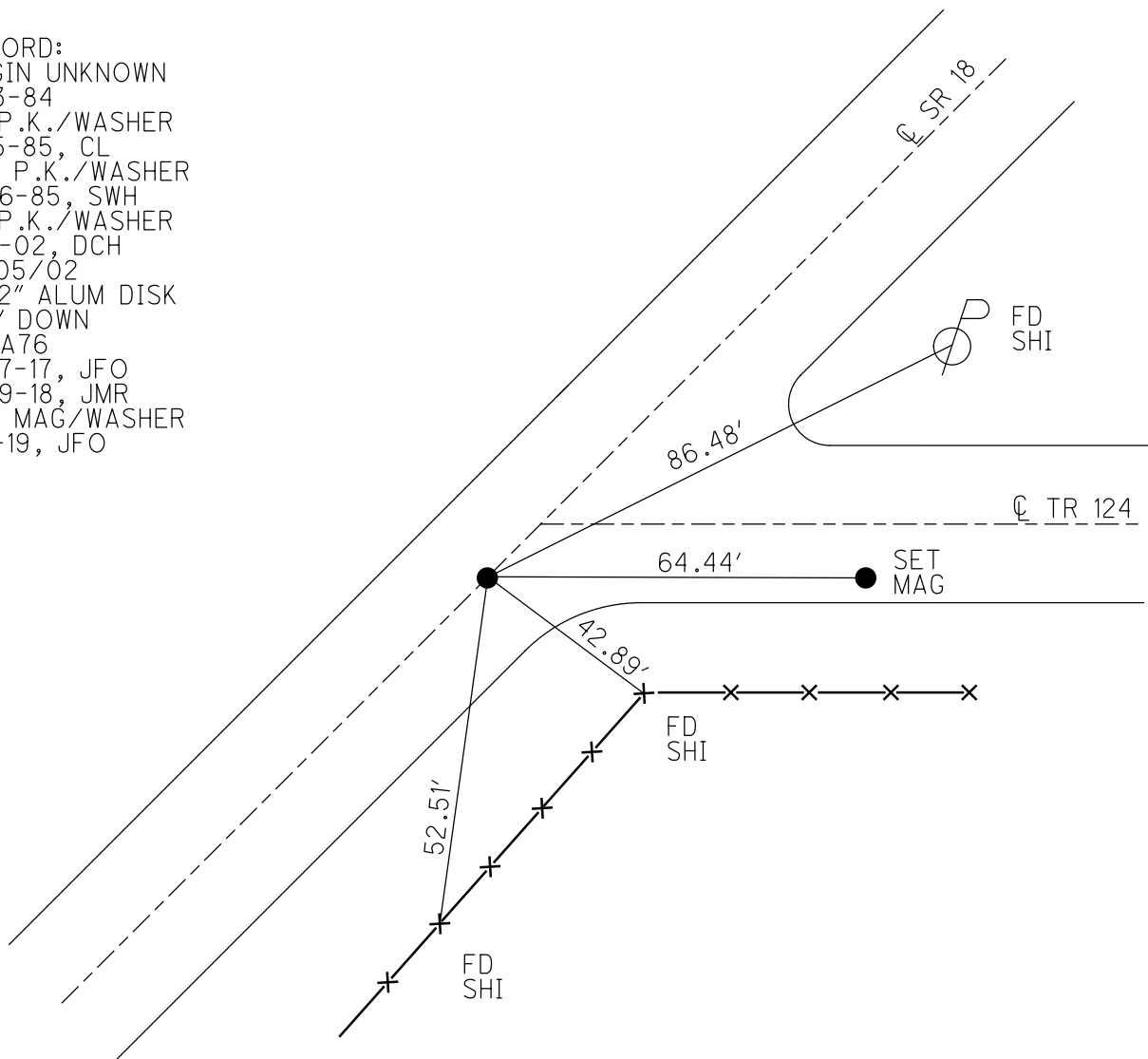
GEOID: NAVD88 2012A

GRID: NORTHING: 539538.212

EASTING: 1831502.871



RECORD:
 ORGIN UNKNOWN
 2-13-84
 FD P.K./WASHER
 7-15-85, CL
 SET P.K./WASHER
 9-26-85, SWH
 FD P.K./WASHER
 7-9-02, DCH
 12/05/02
 FD 2" ALUM DISK
 1/2" DOWN
 REFA76
 2-27-17, JFO
 5-29-18, JMR
 SET MAG/WASHER
 1-8-19, JFO



O.D.O.T. DISTRICT 2 SURVEY OFFICE (USE ONLY)

PERSONNEL

REFERENCE NO. 77

SHEET 8 OF 28

NOTES TRENKA

DATE 5-29-18

ROUTE SR 18

H.C. RHOADES

WEATHER SUNNY

COUNTY SENECA

R.C. TRENKA

TEMP. 80°

TOWNSHIP SCIPIO

DWG BY JAMES PID 101281

SECTION 10

T 2 N R 16 E

TYPE MONUMENT P.K./WASHER

ON SURFACE - ~~BELOW~~ ON

OFFSET CL PAVEMENT ON LT : RT

9.6' TO LT EDGE PAVEMENT

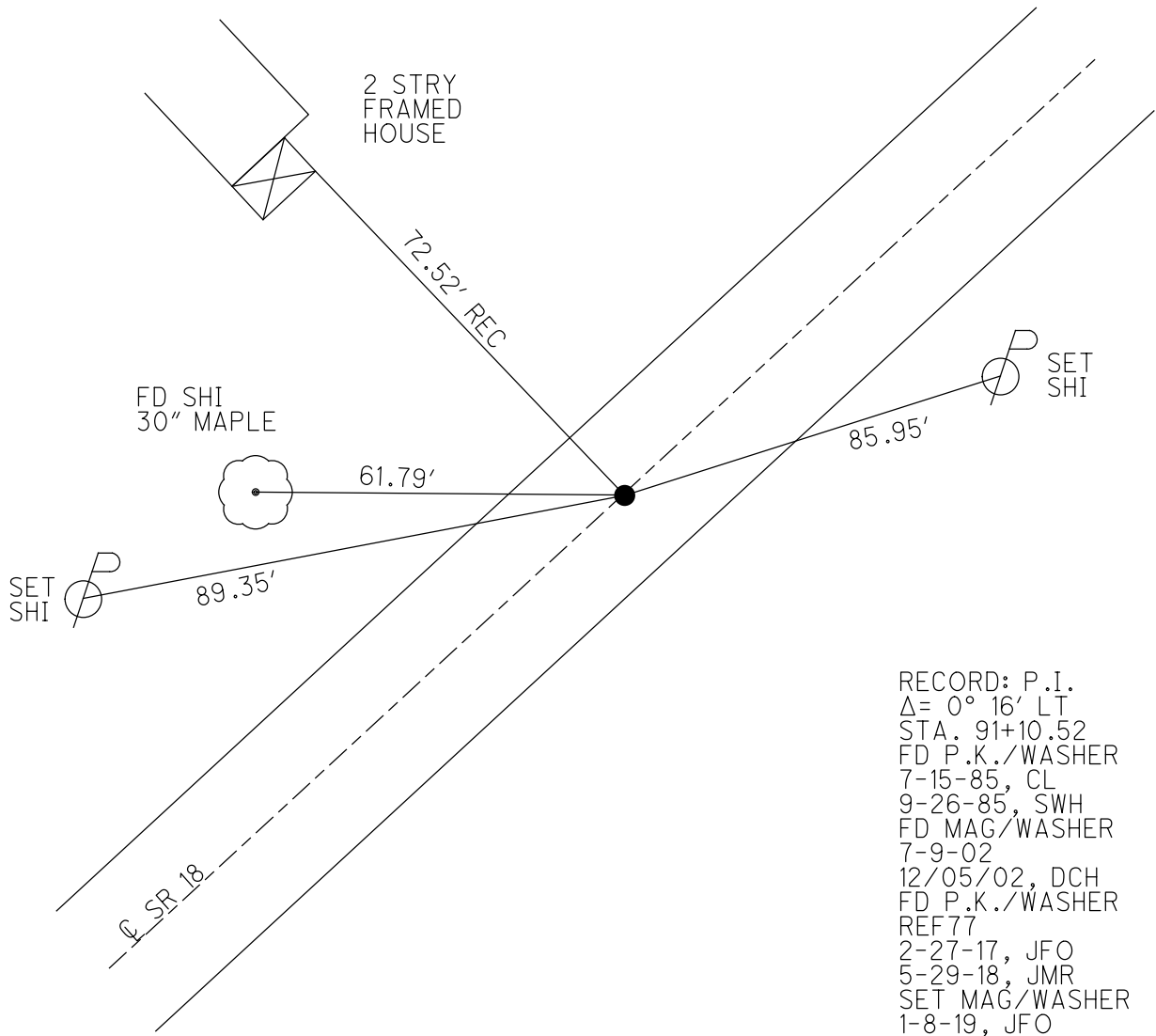
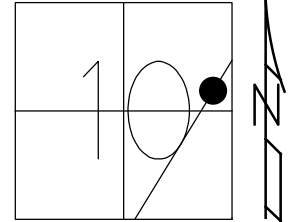
STATION: 1307+23.40

HORZ.DATUM: NAD83 2011

GEOID: NAVD88 2012A

GRID: NORTHING: 539698.579

EASTING: 1831613.294



RECORD: P.I.
 $\Delta = 0^\circ 16' \text{ LT}$
 STA. 91+10.52
 FD P.K./WASHER
 7-15-85, CL
 9-26-85, SWH
 FD MAG/WASHER
 7-9-02
 12/05/02, DCH
 FD P.K./WASHER
 REF77
 2-27-17, JFO
 5-29-18, JMR
 SET MAG/WASHER
 1-8-19, JFO

O.D.O.T. DISTRICT 2 SURVEY OFFICE (USE ONLY)

PERSONNEL

REFERENCE NO. 78

SHEET 9 OF 28

NOTES TRENKA

DATE 5-29-18

ROUTE SR 18

H.C. RHOADES

WEATHER SUNNY

COUNTY SENECA

R.C. TRENKA

TEMP. 80°

TOWNSHIP SCIPIO

DWG BY JAMES

PID 101281

SECTION 10

T 2 N R 16 E

TYPE MONUMENT P.K./WASHER

ON SURFACE - ~~BELOW~~ ON

OFFSET Q PAVEMENT ON LT : RT

10.0' TO RT EDGE PAVEMENT

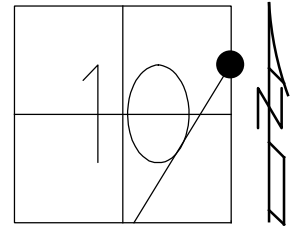
STATION: 1328+64.27

HORZ.DATUM: NAD83 2011

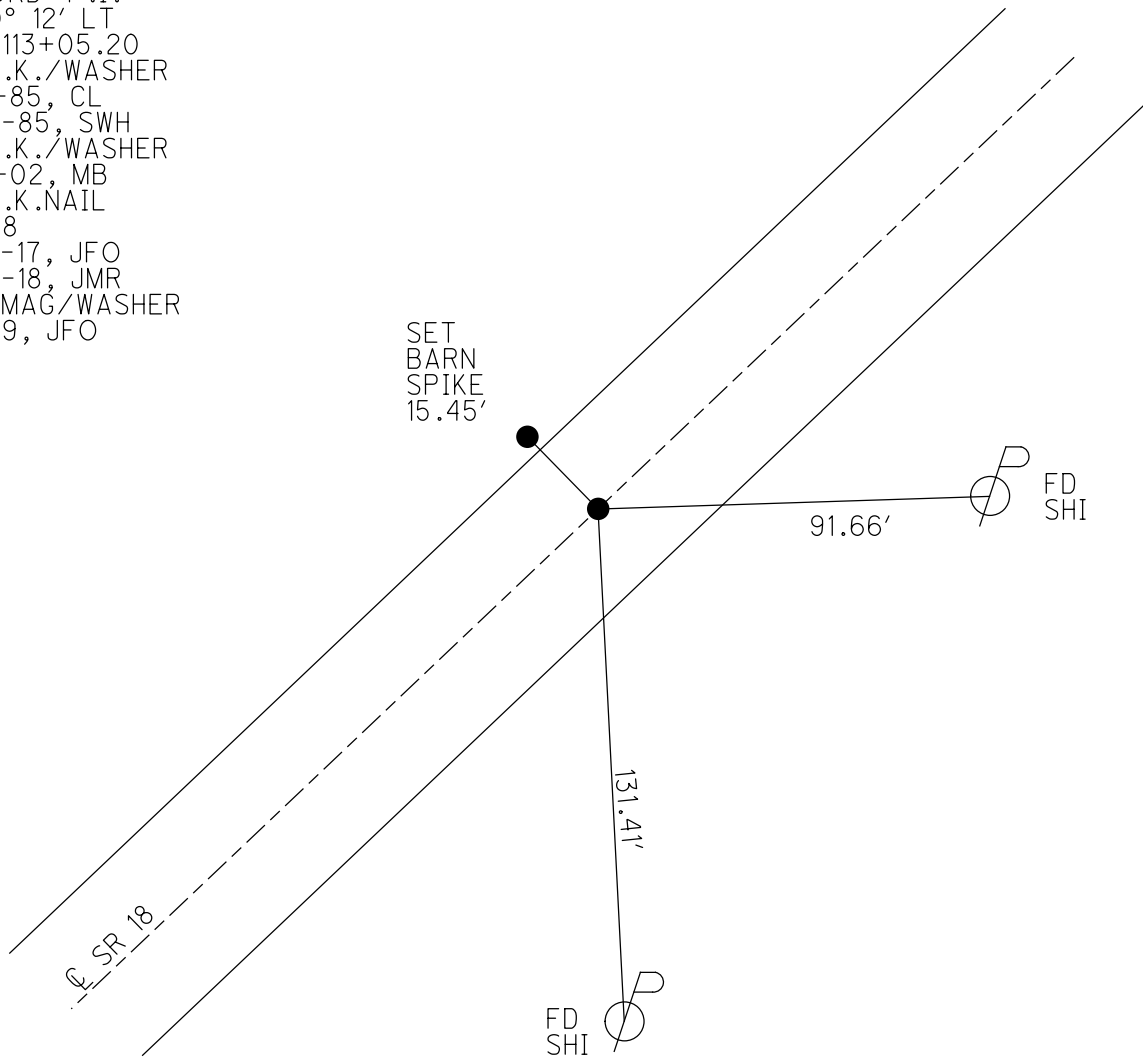
GEOID: NAVD88 2012A

GRID: NORTHING: 541464.307

EASTING: 1832823.885



RECORD: P.I.
 $\Delta = 0^\circ 12' \text{ LT}$
 STA 113+05.20
 FD P.K./WASHER
 7-15-85, CL
 9-26-85, SWH
 FD P.K./WASHER
 7-31-02, MB
 FD P.K.NAIL
 REF78
 2-27-17, JFO
 5-29-18, JMR
 SET MAG/WASHER
 1-8-19, JFO



O.D.O.T. DISTRICT 2 SURVEY OFFICE (USE ONLY)

PERSONNEL

REFERENCE NO. 79

SHEET 10 OF 28

NOTES TRENKA

DATE 5-29-18

ROUTE SR 18

H.C. RHOADES

WEATHER SUNNY

COUNTY SENECA

R.C. TRENKA

TEMP. 80°

TOWNSHIP SCIPIO

SECTION 2

DWG BY JAMES PID 101281

T 2 N R 16 E

TYPE MONUMENT P.K./WASHER

ON SURFACE - ~~BELOW~~ ON

OFFSET 0.2' ~~LT~~ RT

10' TO RT EDGE PAVEMENT

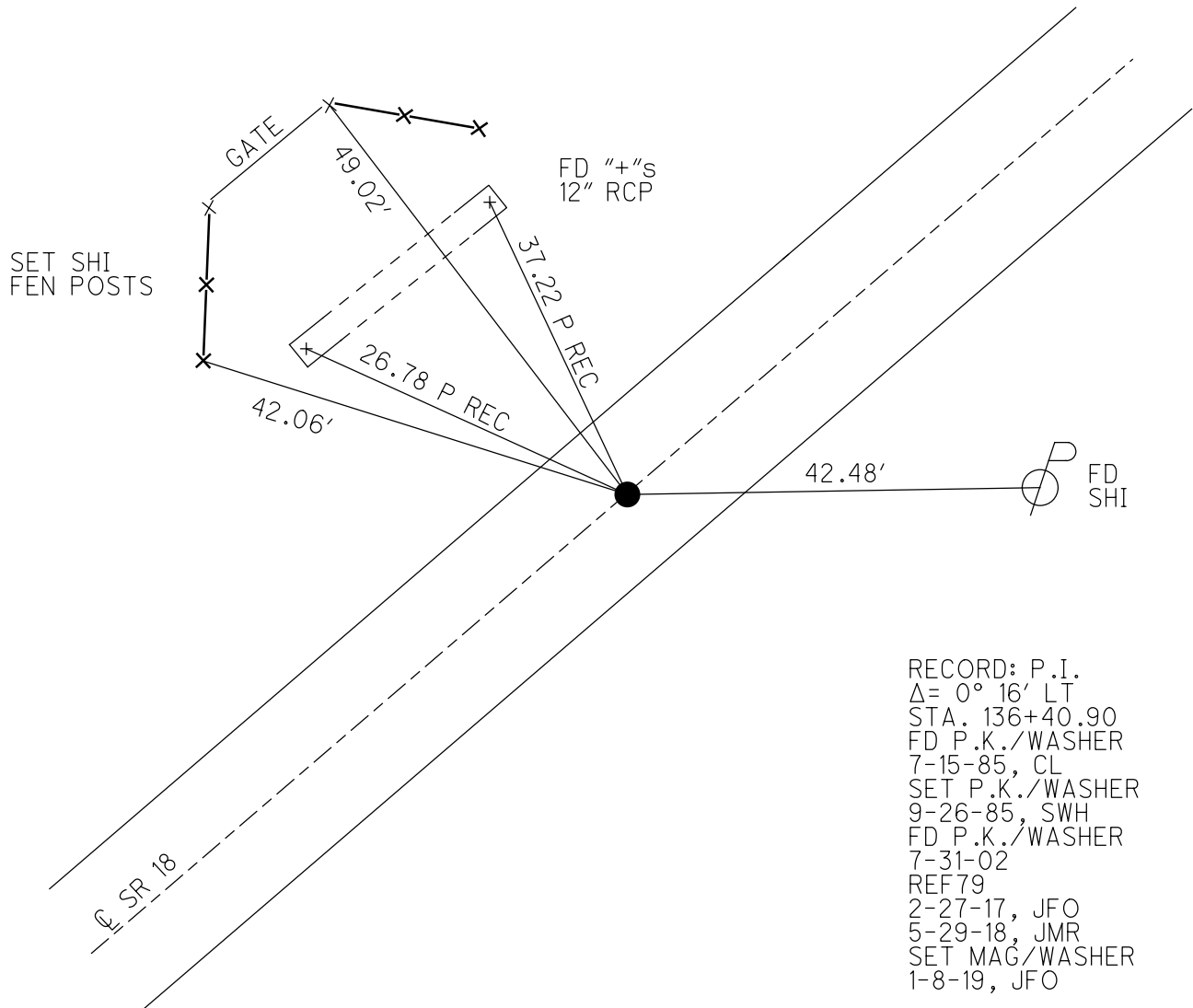
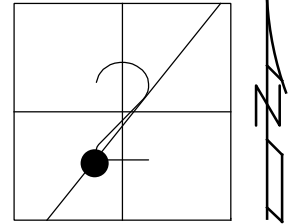
STATION: 1352+52.85

HORZ.DATUM: NAD83 2011

GEOID: NAVD88 2012A

GRID: NORTHING: 543439.441

EASTING: 1834167.070



RECORD: P.I.
 $\Delta = 0^\circ 16' \text{ LT}$
 STA. 136+40.90
 FD P.K./WASHER
 7-15-85, CL
 SET P.K./WASHER
 9-26-85, SWH
 FD P.K./WASHER
 7-31-02
 REF79
 2-27-17, JFO
 5-29-18, JMR
 SET MAG/WASHER
 1-8-19, JFO

O.D.O.T. DISTRICT 2 SURVEY OFFICE (USE ONLY)

PERSONNEL

REFERENCE NO. 80

SHEET 11 OF 28

NOTES TRENKA

DATE 5-29-18

ROUTE SR 18

H.C. RHOADES

WEATHER SUNNY

COUNTY SENECA

R.C. TRENKA

TEMP. 80°

TOWNSHIP SCIPIO

SECTION 2

DWG BY JAMES PID 101281

T 2 N R 16 E

TYPE MONUMENT P.K./WASHER

~~ON SURFACE~~ - BELOW 3"

OFFSET Q PAVEMENT ON LT : RT

- TO - EDGE PAVEMENT

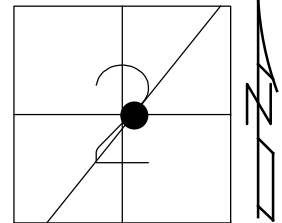
STATION: 1369+43.14

HORZ.DATUM: NAD83 2011

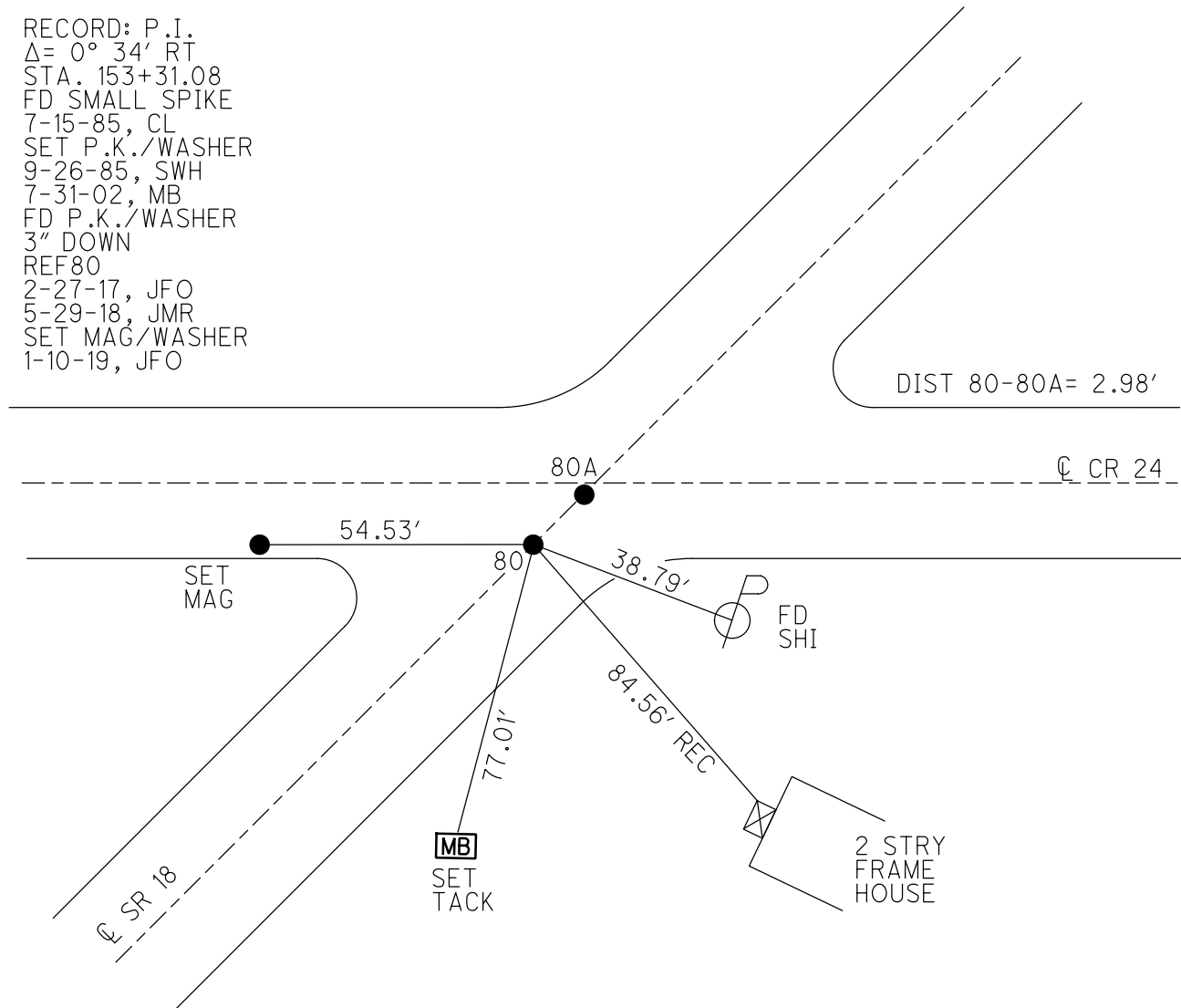
GEOID: NAVD88 2012A

GRID: NORTHING: 544841.816

EASTING: 1835110.693



RECORD: P.I.
 $\Delta = 0^\circ 34' RT$
 STA. 153+31.08
 FD SMALL SPIKE
 7-15-85, CL
 SET P.K./WASHER
 9-26-85, SWH
 7-31-02, MB
 FD P.K./WASHER
 3" DOWN
 REF80
 2-27-17, JFO
 5-29-18, JMR
 SET MAG/WASHER
 1-10-19, JFO

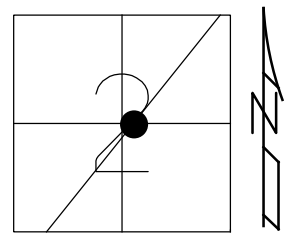


O.D.O.T. DISTRICT 2 SURVEY OFFICE (USE ONLY)

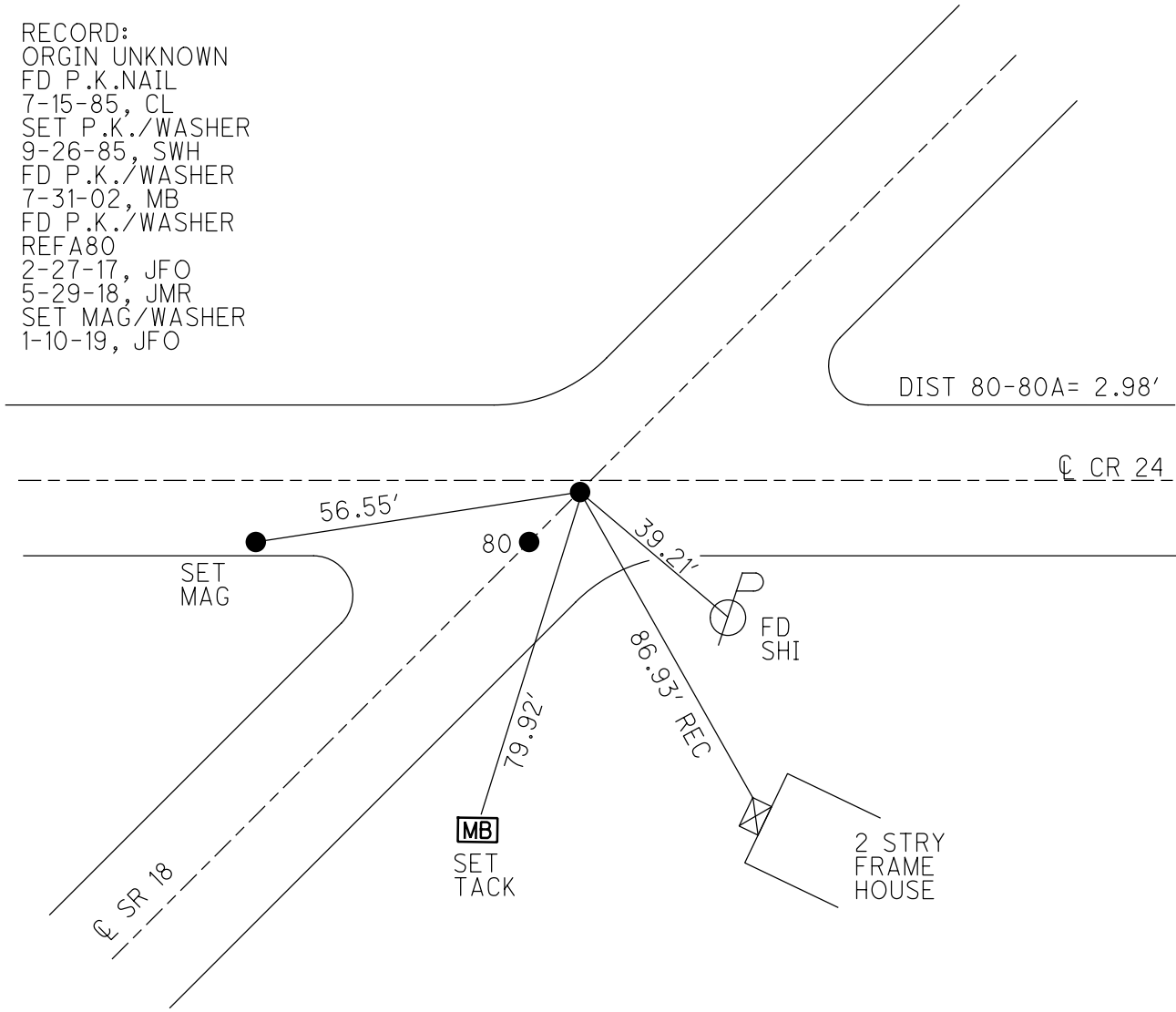
PERSONNEL _____ REFERENCE NO. 80 A SHEET 12 OF 28
 NOTES TRENKA DATE 5-29-18 ROUTE SR 18
 H.C. RHOADES WEATHER SUNNY COUNTY SENECA
 R.C. TRENKA TEMP. 80° TOWNSHIP SCIPIO
 _____ SECTION 2
 DWG BY JAMES PID 101281 T 2 N R 16 E

TYPE MONUMENT P.K./WASHER
 ON SURFACE - ~~BELOW~~ ON
 OFFSET Q PAVEMENT ON LT : RT
- TO - EDGE PAVEMENT
 STATION: 1369+46.14

HORZ.DATUM: NAD83 2011 GEOID: NAVD88 2012A
 GRID: NORTHING: 544844.367 EASTING: 1835112.280



RECORD:
 ORGIN UNKNOWN
 FD P.K.NAIL
 7-15-85, CL
 SET P.K./WASHER
 9-26-85, SWH
 FD P.K./WASHER
 7-31-02, MB
 FD P.K./WASHER
 REFA80
 2-27-17, JFO
 5-29-18, JMR
 SET MAG/WASHER
 1-10-19, JFO



O.D.O.T. DISTRICT 2 SURVEY OFFICE (USE ONLY)

PERSONNEL

REFERENCE NO. 81

SHEET 13 OF 28

NOTES TRENKA

DATE 5-29-18

ROUTE SR 18

H.C. RHOADES

WEATHER SUNNY

COUNTY SENECA

R.C. TRENKA

TEMP. 80°

TOWNSHIP SCIPIO

SECTION 2

DWG BY JAMES PID 101281

T 2 N R 16 E

TYPE MONUMENT P.K./WASHER

~~ON SURFACE~~ - BELOW 3"

OFFSET 0.6' RT : RT

9.5' TO RT EDGE PAVEMENT

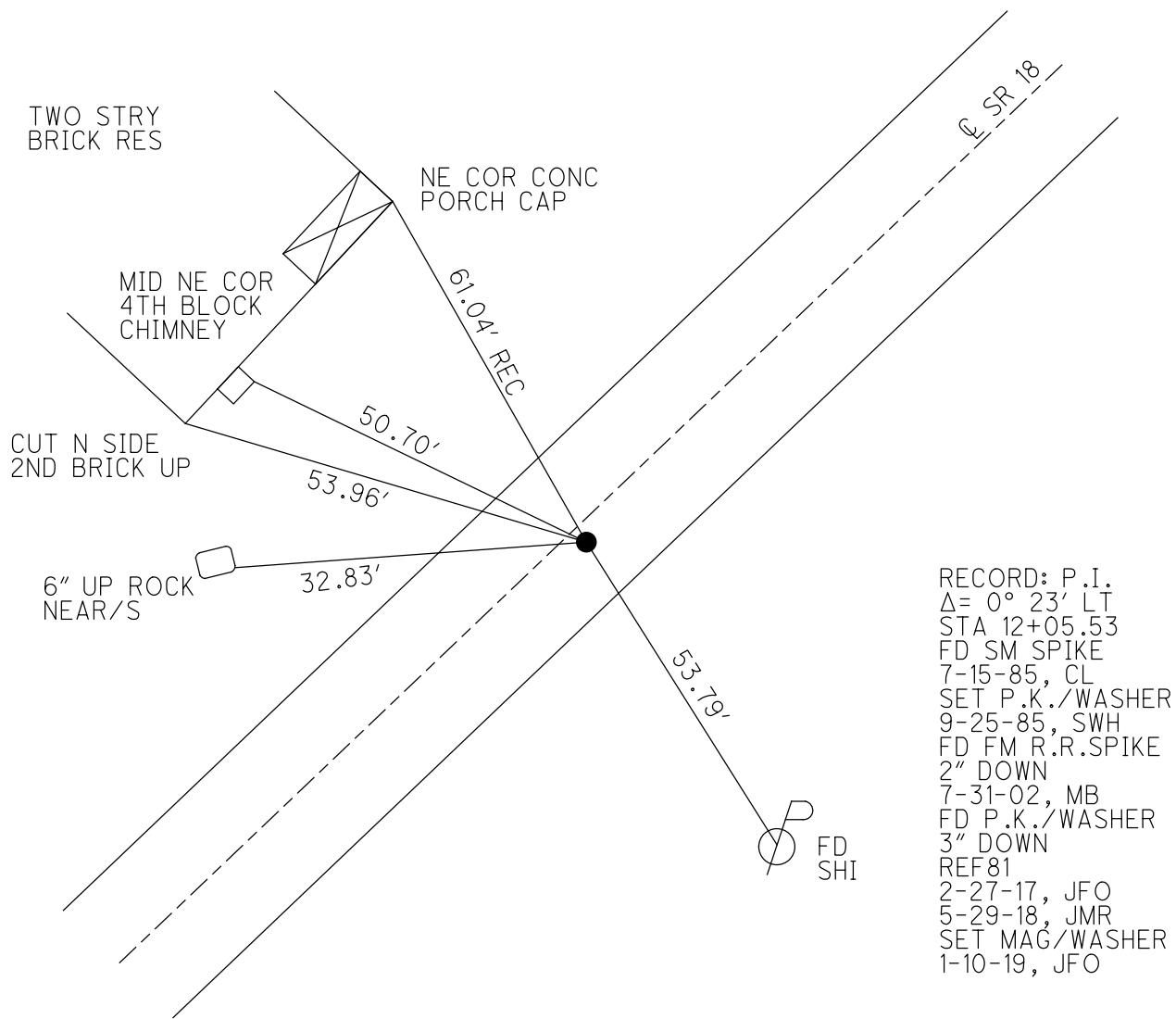
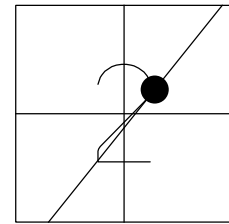
STATION: 1381+50.64

HORIZ.DATUM: NAD83 2011

GEOID: NAVD88 2012A

GRID: NORTHING: 545837.450

EASTING: 1835793.888



RECORD: P.I.
 $\Delta = 0^\circ 23' \text{ LT}$
 STA 12+05.53
 FD SM SPIKE
 7-15-85, CL
 SET P.K./WASHER
 9-25-85, SWH
 FD FM R.R.SPIKE
 2" DOWN
 7-31-02, MB
 FD P.K./WASHER
 3" DOWN
 REF81
 2-27-17, JFO
 5-29-18, JMR
 SET MAG/WASHER
 1-10-19, JFO

O.D.O.T. DISTRICT 2 SURVEY OFFICE (USE ONLY)

PERSONNEL

REFERENCE NO. 81 A

SHEET 14 OF 28

NOTES RHOADES

DATE 5-25-18

ROUTE SR 18

H.C. O'DONNELL

WEATHER SUNNY

COUNTY SENECA

R.C. HAGEMEYER

TEMP. 78°

TOWNSHIP SCIPIO

TRENKA

SECTION 2

DWG BY JAMES

PID 101281

T 2 N R 16 E

TYPE MONUMENT MAG/WASHER

ON SURFACE - ~~BELOW~~ ON

OFFSET C PAVEMENT 0.2' ~~±~~ : RT

- TO - EDGE PAVEMENT

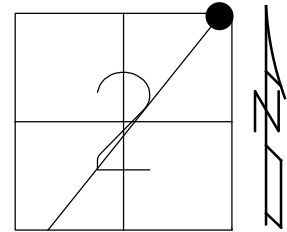
STATION: 1404+00.8

HORZ. DATUM: NAD83 2011

GEOID: NAVD88 2012A

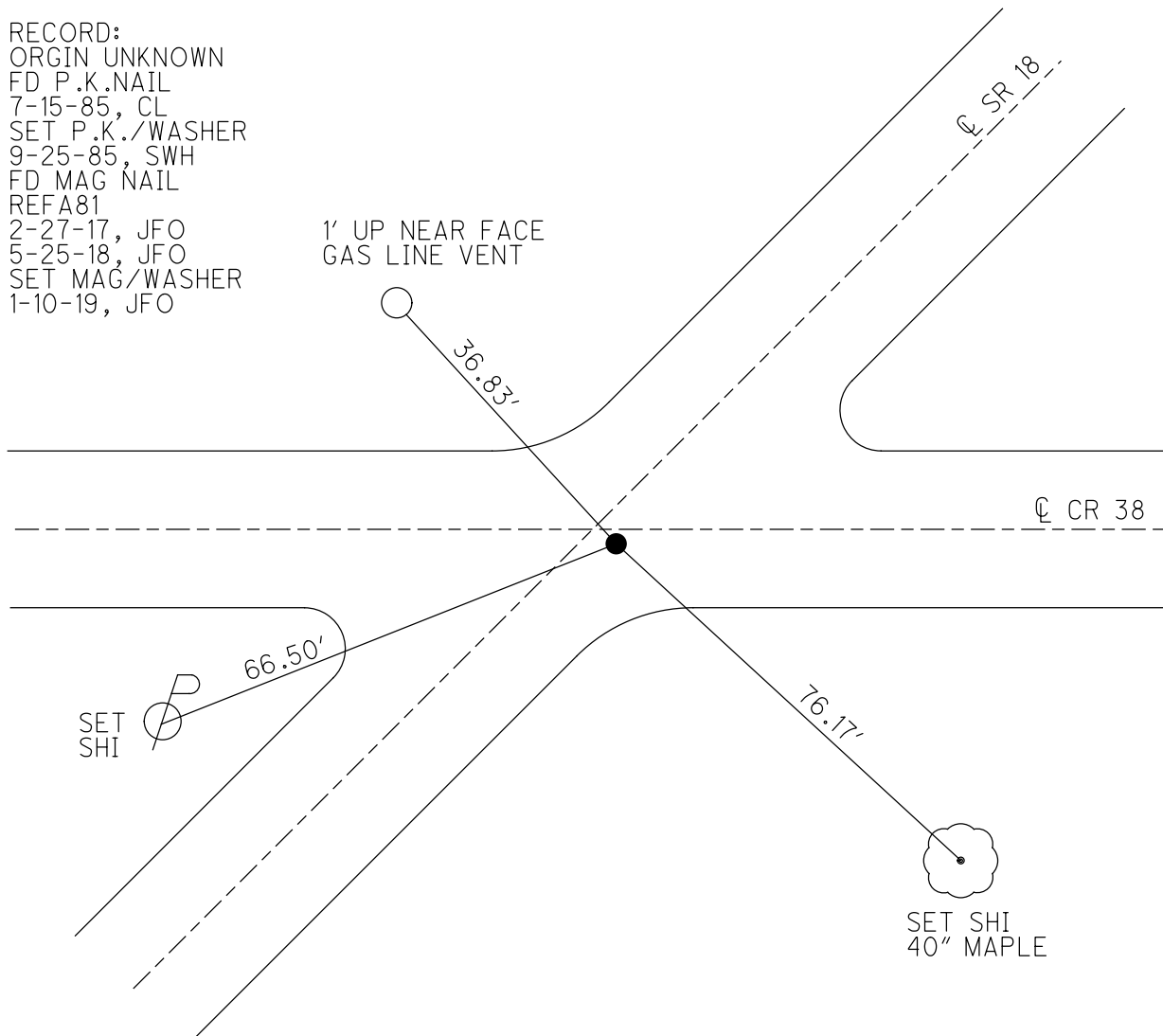
GRID: NORTHING: 547700.388

EASTING: 1837056.008



RECORD:
 ORGIN UNKNOWN
 FD P.K.NAIL
 7-15-85, CL
 SET P.K./WASHER
 9-25-85, SWH
 FD MAG NAIL
 REFA81
 2-27-17, JFO
 5-25-18, JFO
 SET MAG/WASHER
 1-10-19, JFO

1' UP NEAR FACE
 GAS LINE VENT



SET SHI
 40" MAPLE

O.D.O.T. DISTRICT 2 SURVEY OFFICE (USE ONLY)

PERSONNEL

REFERENCE NO. 82

SHEET 15 OF 28

NOTES RHOADES

DATE 5-29-18

ROUTE SR 18

H.C. O'DONNELL

WEATHER SUNNY

COUNTY SENECA

R.C. HAGEMEYER
TRENKA

TEMP. 80°

TOWNSHIP ADAMS

DWG BY JAMES PID 101281

SECTION 36

T 2 N R 16 E

TYPE MONUMENT P.K./WASHER

~~ON SURFACE~~ - BELOW 3"

OFFSET \odot PAVEMENT 0.3' ~~RT~~ : RT

9.5' TO RT EDGE PAVEMENT

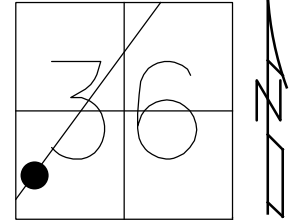
STATION: 1411+82.10

HORZ. DATUM: NAD83 2011

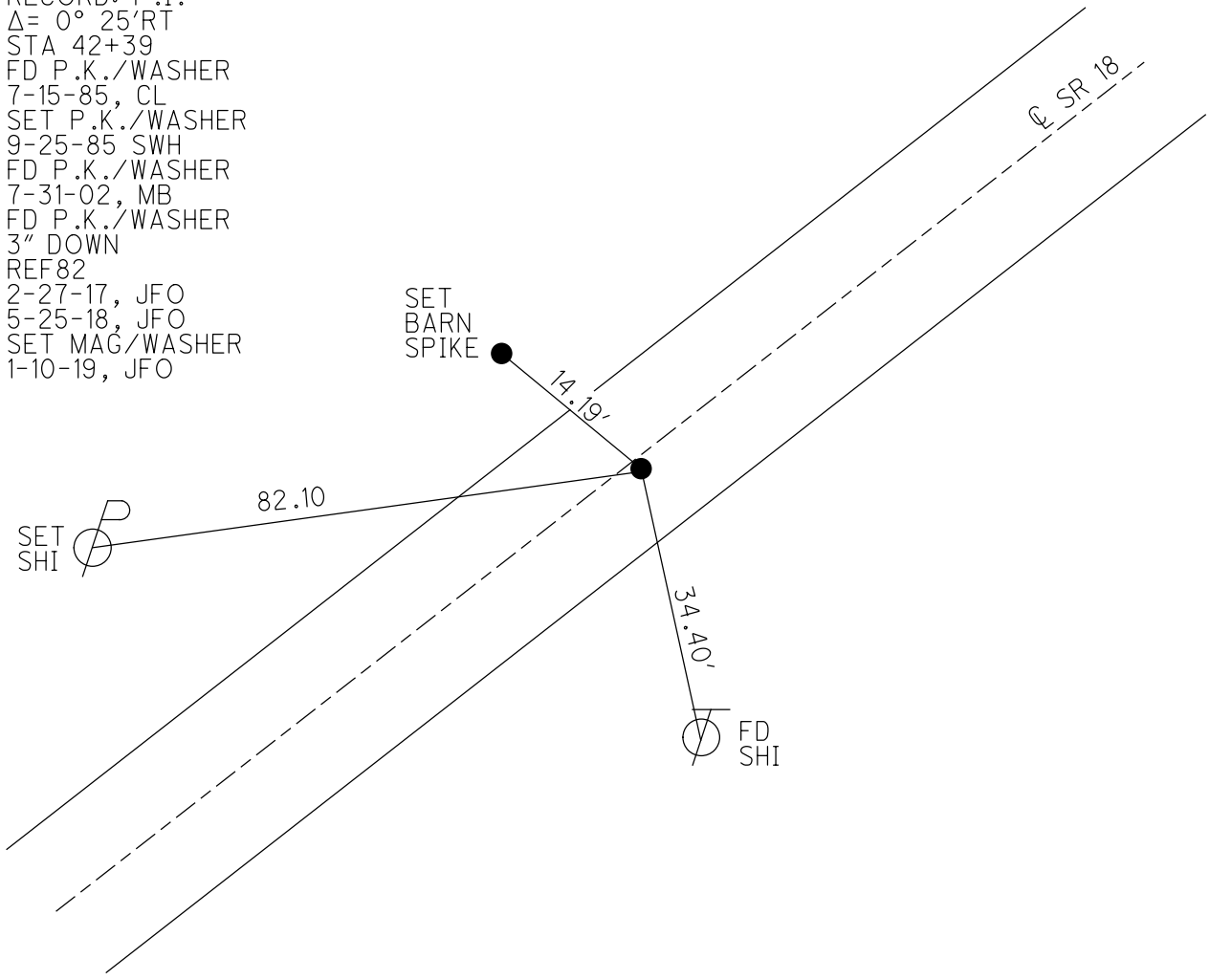
GEOID: NAVD88 2012A

GRID: NORTHING: 548347.013

EASTING: 1837494.435



RECORD: P.I.
 $\Delta = 0^\circ 25' RT$
 STA 42+39
 FD P.K./WASHER
 7-15-85, CL
 SET P.K./WASHER
 9-25-85 SWH
 FD P.K./WASHER
 7-31-02, MB
 FD P.K./WASHER
 3" DOWN
 REF 82
 2-27-17, JFO
 5-25-18, JFO
 SET MAG/WASHER
 1-10-19, JFO



O.D.O.T. DISTRICT 2 SURVEY OFFICE (USE ONLY)

PERSONNEL

REFERENCE NO. 83

SHEET 16 OF 28

NOTES RHOADES
 H.C. O'DONNELL
 R.C. HAGEMEYER
TRENKA

DATE 5-25-18
 WEATHER SUNNY
 TEMP. 78°

ROUTE SR 18
 COUNTY SENECA
 TOWNSHIP ADAMS
 SECTION 36
 T 3 N R 16 E

DWG BY JAMES PID 101281

TYPE MONUMENT P.K./WASHER

~~ON SURFACE~~ - BELOW 3"

OFFSET Q PAVEMENT ON LT : RT
9.2' TO LT EDGE PAVEMENT

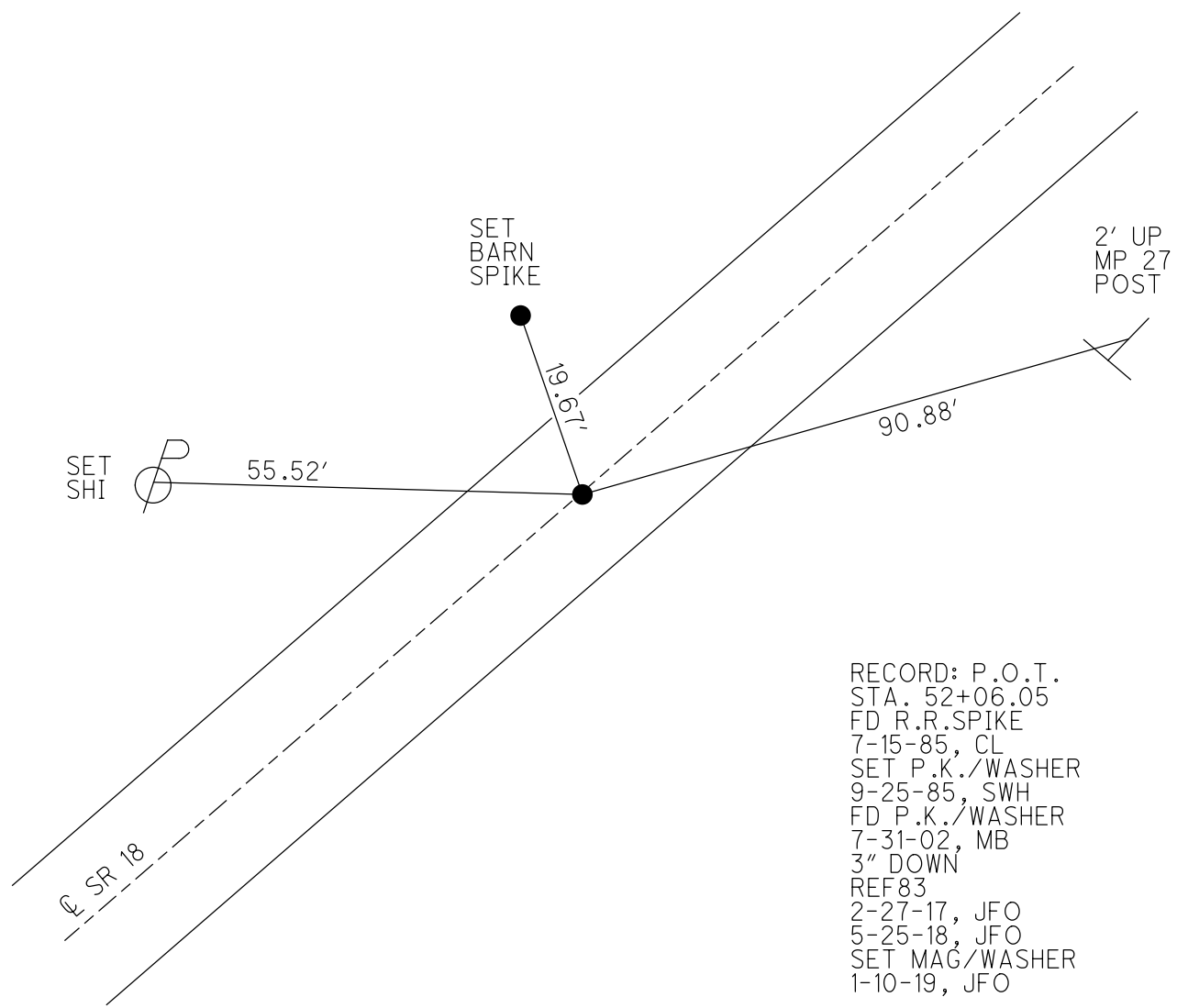
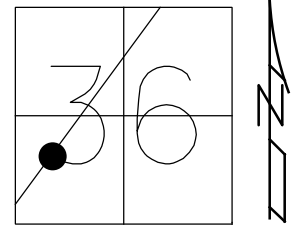
STATION: 1421+49.43

HORZ.DATUM: NAD83 2011

GEOID: NAVD88 2012A

GRID: NORTHING: 549144.542

EASTING: 1838041.865



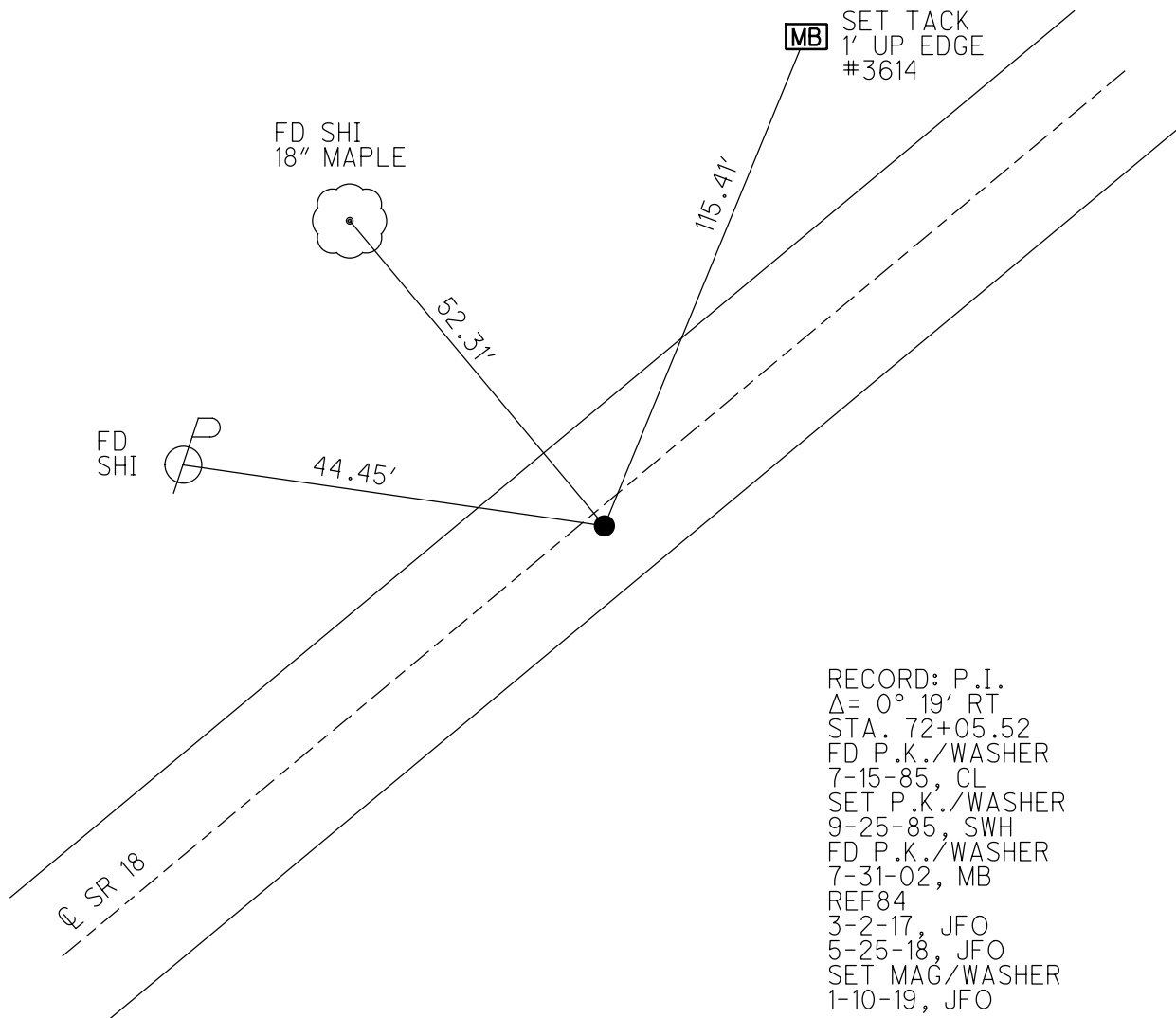
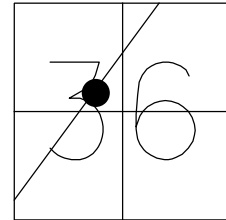
RECORD: P.O.T.
 STA. 52+06.05
 FD R.R.SPIKE
 7-15-85, CL
 SET P.K./WASHER
 9-25-85, SWH
 FD P.K./WASHER
 7-31-02, MB
 3" DOWN
 REF83
 2-27-17, JFO
 5-25-18, JFO
 SET MAG/WASHER
 1-10-19, JFO

O.D.O.T. DISTRICT 2 SURVEY OFFICE (USE ONLY)

PERSONNEL _____ REFERENCE NO. 84 SHEET 17 OF 28
 NOTES RHOADES DATE 5-25-18 ROUTE SR 18
 H.C. O'DONNELL WEATHER SUNNY COUNTY SENECA
 R.C. HAGEMeyer TEMP. 78° TOWNSHIP ADAMS
 TRENKA SECTION 36
 DWG BY JAMES PID 101281 T 3 N R 16 E

TYPE MONUMENT P.K./WASHER
 ON SURFACE - ~~BELOW~~ ON
 OFFSET \odot PAVEMENT 1.0' ~~LT~~ : RT
9.7' TO RT EDGE PAVEMENT
 STATION: 1441+42.52

HORZ.DATUM: NAD83 2011 GEOID: NAVD88 2012A
 GRID: NORTHING: 550786.719 EASTING: 1839171.319



RECORD: P.I.
 $\Delta = 0^\circ 19' RT$
 STA. 72+05.52
 FD P.K./WASHER
 7-15-85, CL
 SET P.K./WASHER
 9-25-85, SWH
 FD P.K./WASHER
 7-31-02, MB
 REF84
 3-2-17, JFO
 5-25-18, JFO
 SET MAG/WASHER
 1-10-19, JFO

O.D.O.T. DISTRICT 2 SURVEY OFFICE (USE ONLY)

PERSONNEL

REFERENCE NO. 85

SHEET 18 OF 28

NOTES RHOADES

DATE 5-25-18

ROUTE SR 18

H.C. O'DONNELL

WEATHER SUNNY

COUNTY SENECA

R.C. HAGEMeyer

TEMP. 78°

TOWNSHIP ADAMS

TRENKA

SECTION 36

DWG BY JAMES PID 101281

T 3 N R 16 E

TYPE MONUMENT P.K. SHANK

~~ON SURFACE~~ - BELOW 0.1'

OFFSET \varnothing PAVEMENT ON LT : RT

- TO - EDGE PAVEMENT

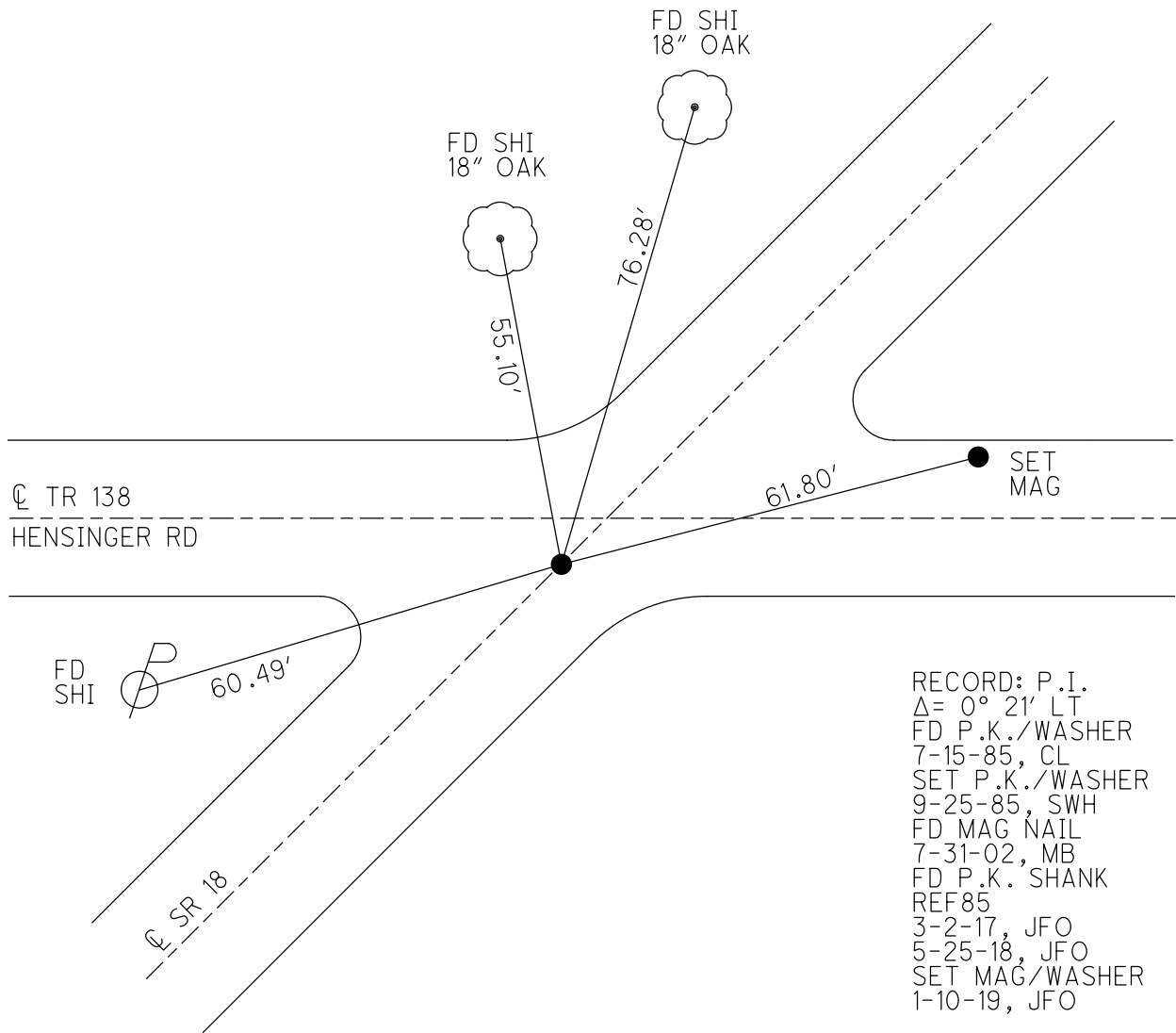
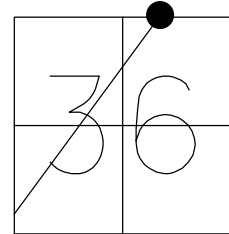
STATION: 1466+59.12

HORZ.DATUM: NAD83 2011

GEOID: NAVD88 2012A

GRID: NORTHING: 552853.096

EASTING: 1840607.763



RECORD: P.I.
 $\Delta = 0^\circ 21' \text{ LT}$
 FD P.K./WASHER
 7-15-85, CL
 SET P.K./WASHER
 9-25-85, SWH
 FD MAG NAIL
 7-31-02, MB
 FD P.K. SHANK
 REF85
 3-2-17, JFO
 5-25-18, JFO
 SET MAG/WASHER
 1-10-19, JFO

O.D.O.T. DISTRICT 2 SURVEY OFFICE (USE ONLY)

PERSONNEL _____ REFERENCE NO. 86 SHEET 19 OF 28
 NOTES RHOADES DATE 5-25-18 ROUTE SR 18
 H.C. O'DONNELL WEATHER SUNNY COUNTY SENECA
 R.C. HAGEMeyer TEMP. 78° TOWNSHIP ADAMS
 TRENKA SECTION 25
 DWG BY JAMES PID 101281 T 3 N R 16 E

TYPE MONUMENT P.K. SHANK

~~ON SURFACE~~ - BELOW 2.5"

OFFSET \varnothing PAVEMENT 0.6' LT : ~~RT~~

9.2' TO LT EDGE PAVEMENT

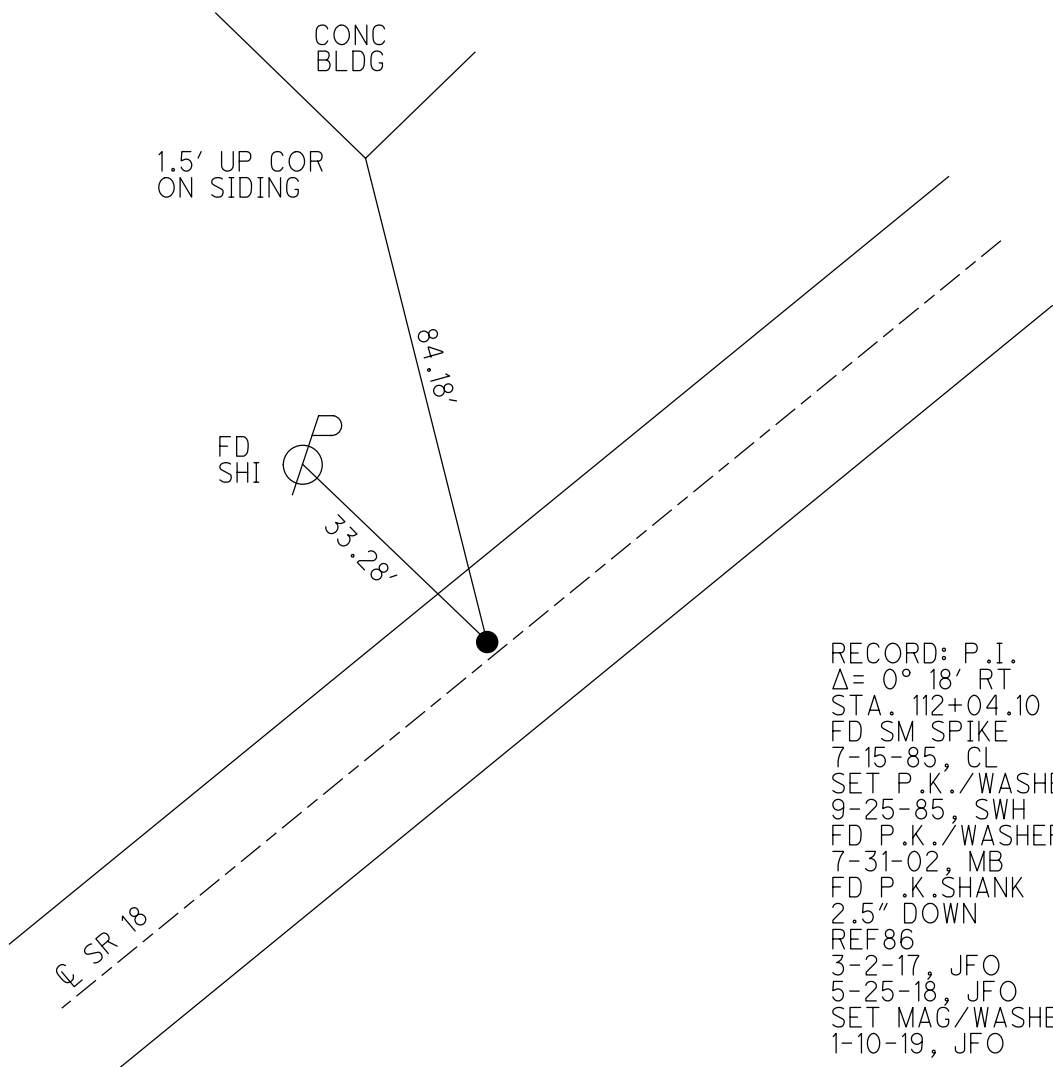
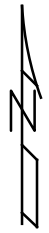
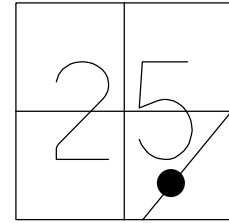
STATION: 1481+47.75

HORIZ.DATUM: NAD83 2011

GEOID: NAVD88 2012A

GRID: NORTHING: 554080.094

EASTING: 1841450.666



RECORD: P.I.
 $\Delta = 0^\circ 18' RT$
 STA. 112+04.10
 FD SM SPIKE
 7-15-85, CL
 SET P.K./WASHER
 9-25-85, SWH
 FD P.K./WASHER
 7-31-02, MB
 FD P.K.SHANK
 2.5" DOWN
 REF86
 3-2-17, JFO
 5-25-18, JFO
 SET MAG/WASHER
 1-10-19, JFO

O.D.O.T. DISTRICT 2 SURVEY OFFICE (USE ONLY)

PERSONNEL _____ REFERENCE NO. 87 SHEET 20 OF 28
 NOTES RHOADES DATE 5-25-18 ROUTE SR 18
 H.C. O'DONNELL WEATHER SUNNY COUNTY SENECA
 R.C. HAGEMEYER TEMP. 78° TOWNSHIP ADAMS
TRENKA SECTION 25
 DWG BY JAMES PID 101281 T 3 N R 16 E

TYPE MONUMENT P.K./WASHER

~~ON SURFACE~~ - BELOW 3"

OFFSET Q PAVEMENT 1.0' LT : ~~RT~~
9.2' TO LT EDGE PAVEMENT

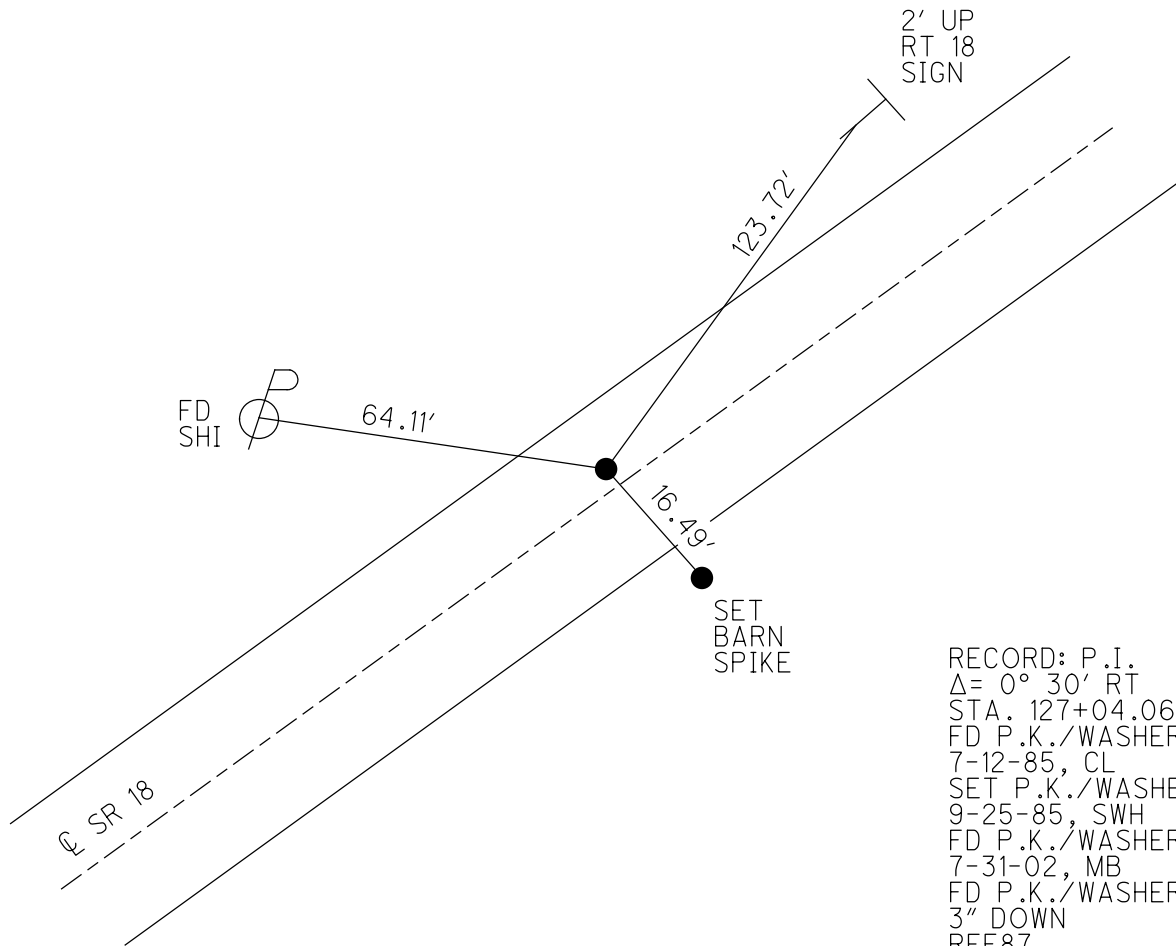
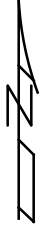
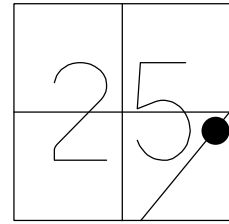
STATION: 1496+47.05

HORZ.DATUM: NAD83 2011

GEOID: NAVD88 2012A

GRID: NORTHING: 555311.606

EASTING: 1842305.809



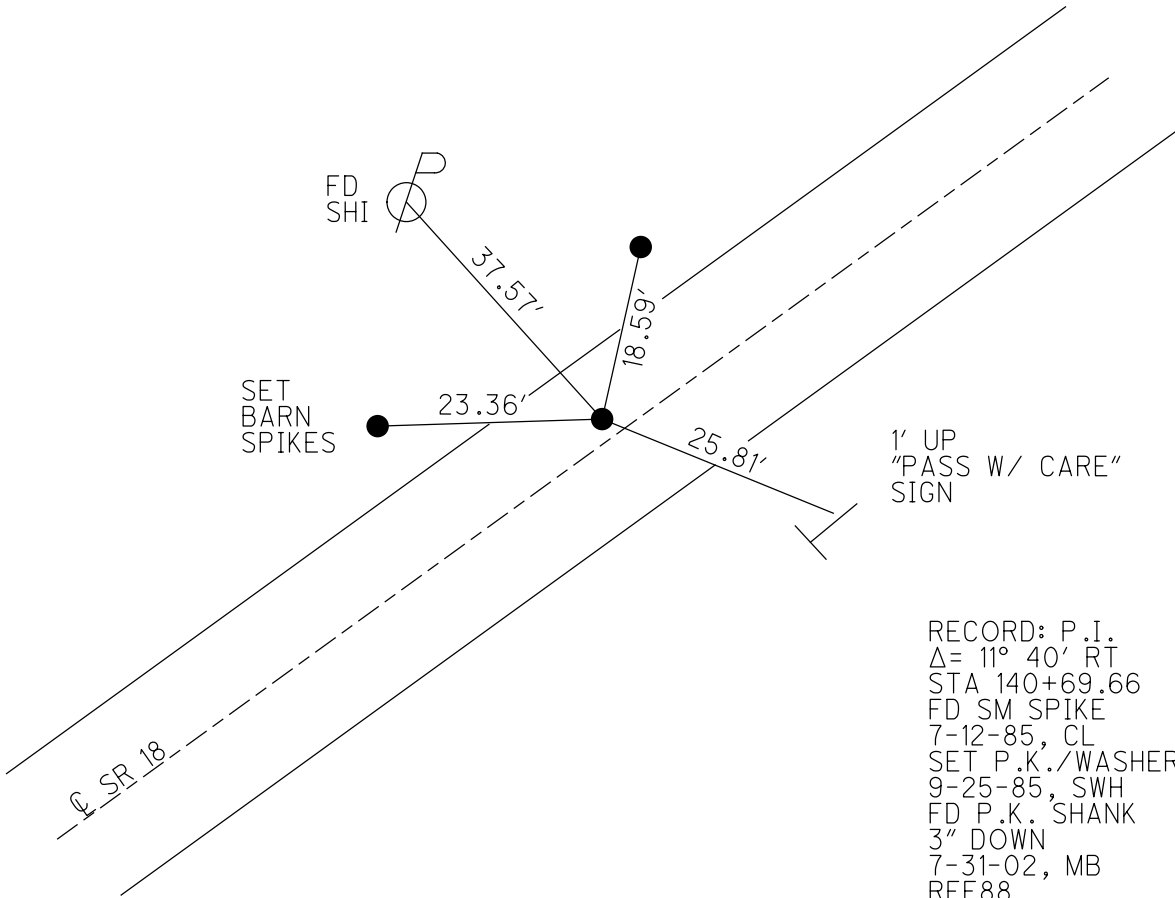
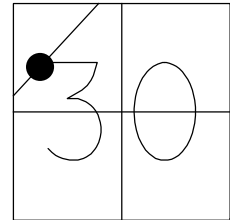
RECORD: P.I.
 $\Delta = 0^\circ 30' RT$
 STA. 127+04.06
 FD P.K./WASHER
 7-12-85, CL
 SET P.K./WASHER
 9-25-85, SWH
 FD P.K./WASHER
 7-31-02, MB
 FD P.K./WASHER
 3" DOWN
 REF87
 3-2-17, JFO
 5-25-18, JFO
 SET MAG/WASHER
 1-14-19, JFO

O.D.O.T. DISTRICT 2 SURVEY OFFICE (USE ONLY)

PERSONNEL _____ REFERENCE NO. 88 SHEET 21 OF 28
 NOTES RHOADES DATE 5-24-18 ROUTE SR 18
 H.C. O'DONNELL WEATHER SUNNY COUNTY SENECA
 R.C. TRENKA TEMP. 78° TOWNSHIP THOMPSON
 SECTION 30
 DWG BY JAMES PID 101281 T 3 N R 16 E

TYPE MONUMENT P.K. SHANK
~~ON SURFACE~~ - BELOW 3"
 OFFSET CL PAVEMENT 4.5' LT : ~~RT~~
5.3' TO LT EDGE PAVEMENT
 STATION: 1510+11.37

HORZ.DATUM: NAD83 2011 GEOID: NAVD88 2012A
 GRID: NORTHING: 556422.924 EASTING: 1843097.228



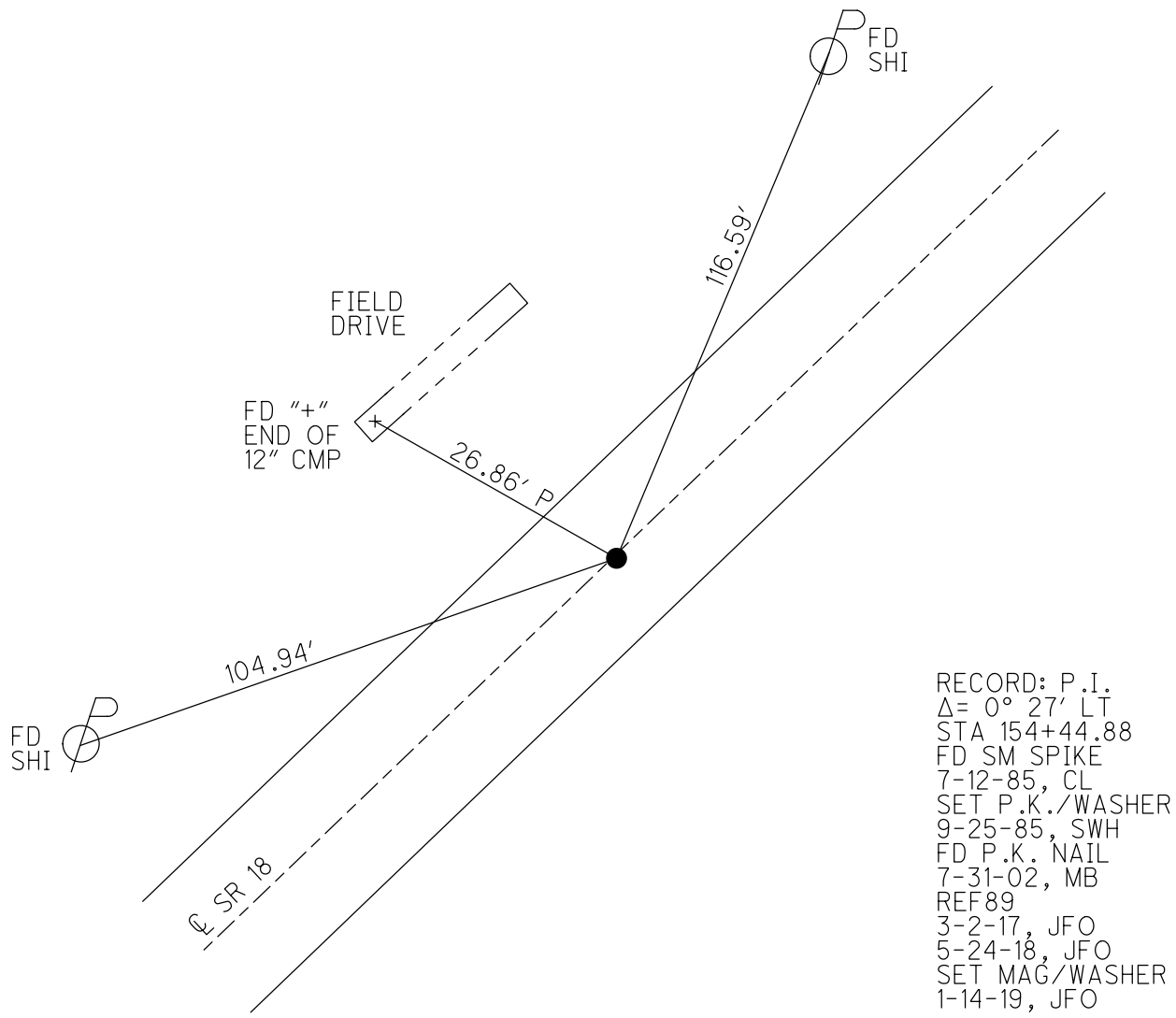
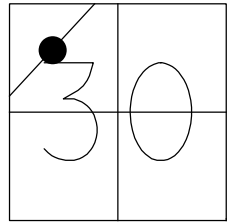
RECORD: P.I.
 $\Delta = 11^\circ 40' \text{ RT}$
 STA 140+69.66
 FD SM SPIKE
 7-12-85, CL
 SET P.K./WASHER
 9-25-85, SWH
 FD P.K. SHANK
 3" DOWN
 7-31-02, MB
 REF88
 3-2-17, JFO
 5-24-18, JFO
 SET MAG/WASHER
 1-14-19, JFO

O.D.O.T. DISTRICT 2 SURVEY OFFICE (USE ONLY)

PERSONNEL _____ REFERENCE NO. 89 SHEET 22 OF 28
 NOTES RHOADES DATE 5-24-18 ROUTE SR 18
 H.C. O'DONNELL WEATHER SUNNY COUNTY SENECA
 R.C. TRENKA TEMP. 78° TOWNSHIP THOMPSON
 DWG BY JAMES PID 101281 SECTION 30
 T 3 N R 17 E

TYPE MONUMENT P.K. NAIL
 ON SURFACE - ~~BELOW~~ ON _____
 OFFSET \odot PAVEMENT 0.5' ~~LT~~ : RT
10.1' TO LT EDGE PAVEMENT
 STATION: 1523+86.95

HORZ.DATUM: NAD83 2011 GEOID: NAVD88 2012A
 GRID: NORTHING: 557366.054 EASTING: 1844098.590



RECORD: P.I.
 $\Delta = 0^\circ 27' \text{ LT}$
 STA 154+44.88
 FD SM SPIKE
 7-12-85, CL
 SET P.K./WASHER
 9-25-85, SWH
 FD P.K. NAIL
 7-31-02, MB
 REF89
 3-2-17, JFO
 5-24-18, JFO
 SET MAG/WASHER
 1-14-19, JFO

O.D.O.T. DISTRICT 2 SURVEY OFFICE (USE ONLY)

PERSONNEL

REFERENCE NO. 90

SHEET 23 OF 28

NOTES RHOADES

DATE 5-24-18

ROUTE SR 18

H.C. O'DONNELL

WEATHER SUNNY

COUNTY SENECA

R.C. TRENKA

TEMP. 78°

TOWNSHIP THOMPSON

SECTION 30

DWG BY JAMES PID 101281

T 3 N R 17 E

TYPE MONUMENT P.K./WASHER

~~ON SURFACE~~ - BELOW 3"

OFFSET \varnothing PAVEMENT 0.7' \pm : RT

- TO - EDGE PAVEMENT

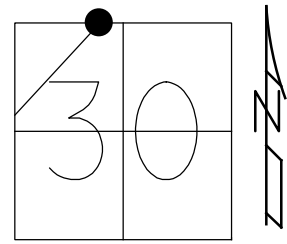
STATION: 1534+79.43

HORZ.DATUM: NAD83 2011

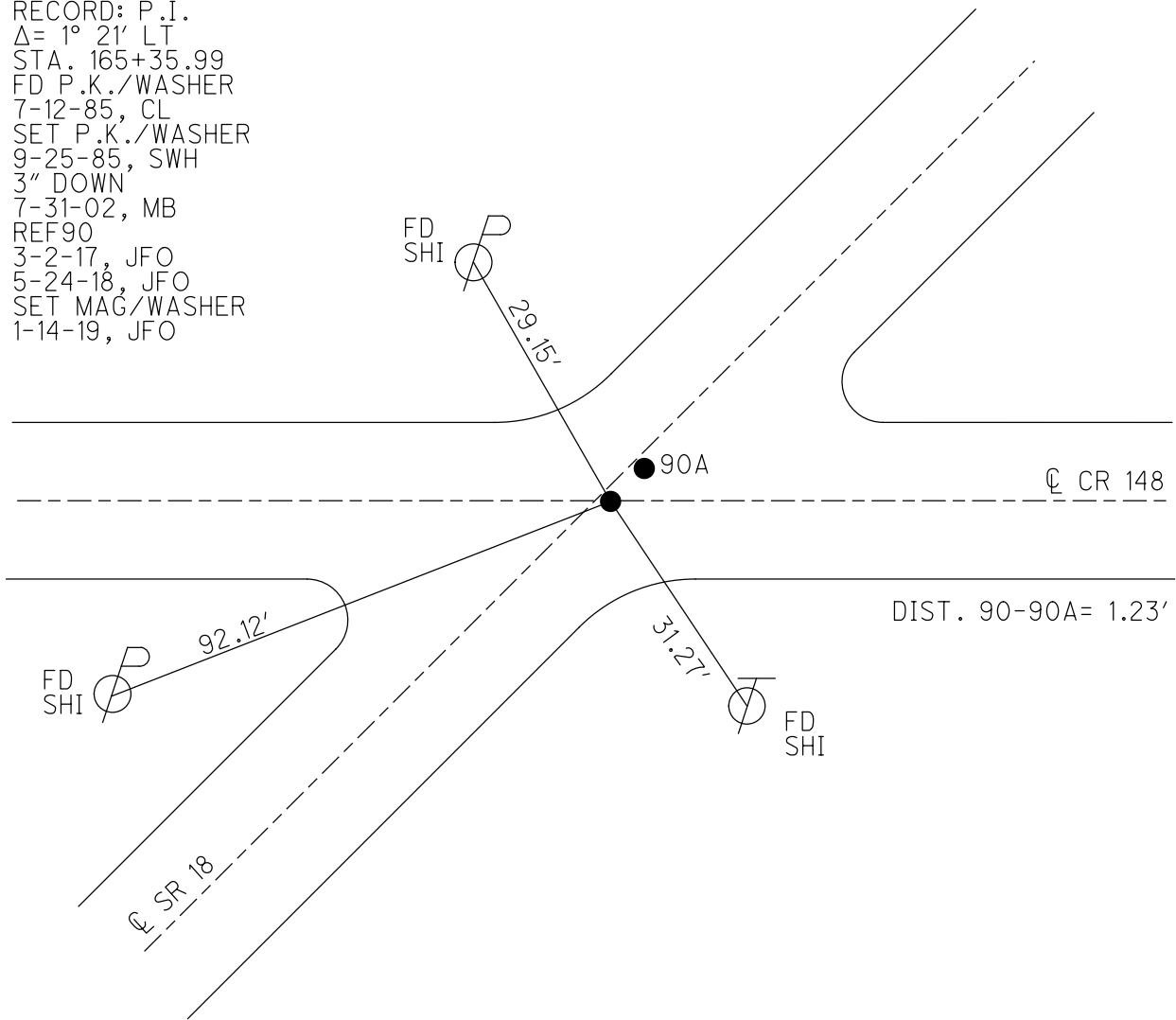
GEOID: NAVD88 2012A

GRID: NORTHING: 558118.191

EASTING: 1844890.927



RECORD: P.I.
 $\Delta = 1^\circ 21' \text{ LT}$
 STA. 165+35.99
 FD P.K./WASHER
 7-12-85, CL
 SET P.K./WASHER
 9-25-85, SWH
 3" DOWN
 7-31-02, MB
 REF90
 3-2-17, JFO
 5-24-18, JFO
 SET MAG/WASHER
 1-14-19, JFO



O.D.O.T. DISTRICT 2 SURVEY OFFICE (USE ONLY)

PERSONNEL

REFERENCE NO. 90 A

SHEET 24 OF 28

NOTES RHOADES DATE 5-24-18
 H.C. O'DONNELL WEATHER SUNNY
 R.C. TRENKA TEMP. 78°

ROUTE SR 18
 COUNTY SENECA
 TOWNSHIP THOMPSON
 SECTION 19

DWG BY JAMES PID 101281

T 3 N R 17 E

TYPE MONUMENT P.K./WASHER

~~ON SURFACE~~ - BELOW 3"

OFFSET \varnothing PAVEMENT 0.7' ~~LT~~ : RT

- TO - EDGE PAVEMENT

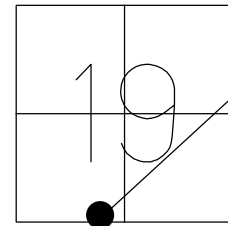
STATION: 1534+80.66

HORZ. DATUM: NAD83 2011

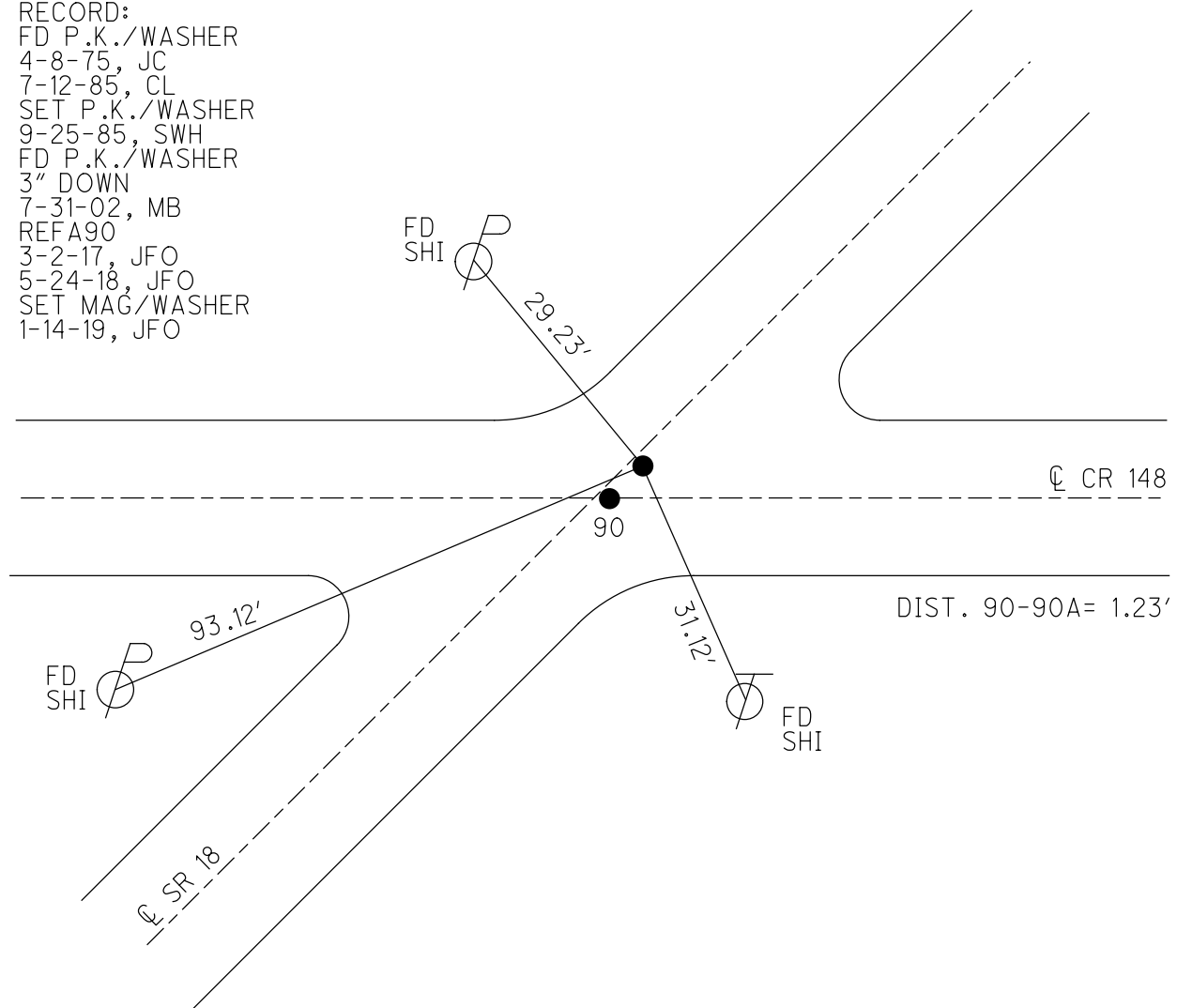
GEOID: NAVD88 2012A

GRID: NORTHING: 558119.100

EASTING: 1844891.766



RECORD:
 FD P.K./WASHER
 4-8-75, JC
 7-12-85, CL
 SET P.K./WASHER
 9-25-85, SWH
 FD P.K./WASHER
 3" DOWN
 7-31-02, MB
 REFA90
 3-2-17, JFO
 5-24-18, JFO
 SET MAG/WASHER
 1-14-19, JFO



O.D.O.T. DISTRICT 2 SURVEY OFFICE (USE ONLY)

PERSONNEL

REFERENCE NO. 91

SHEET 25 OF 28

NOTES RHOADES

DATE 5-24-18

ROUTE SR 18

H.C. O'DONNELL

WEATHER SUNNY

COUNTY SENECA

R.C. TRENKA

TEMP. 78°

TOWNSHIP THOMPSON

SECTION 19

DWG BY JAMES PID 101281

T 3 N R 17 E

TYPE MONUMENT P.K./WASHER

ON SURFACE - ~~BELOW~~ ON

OFFSET \odot PAVEMENT 1.6' LT : ~~RT~~

9.2' TO LT EDGE PAVEMENT

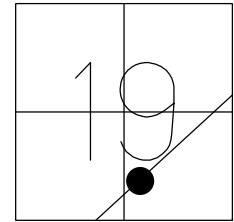
STATION: 1546+95.17

HORZ. DATUM: NAD83 2011

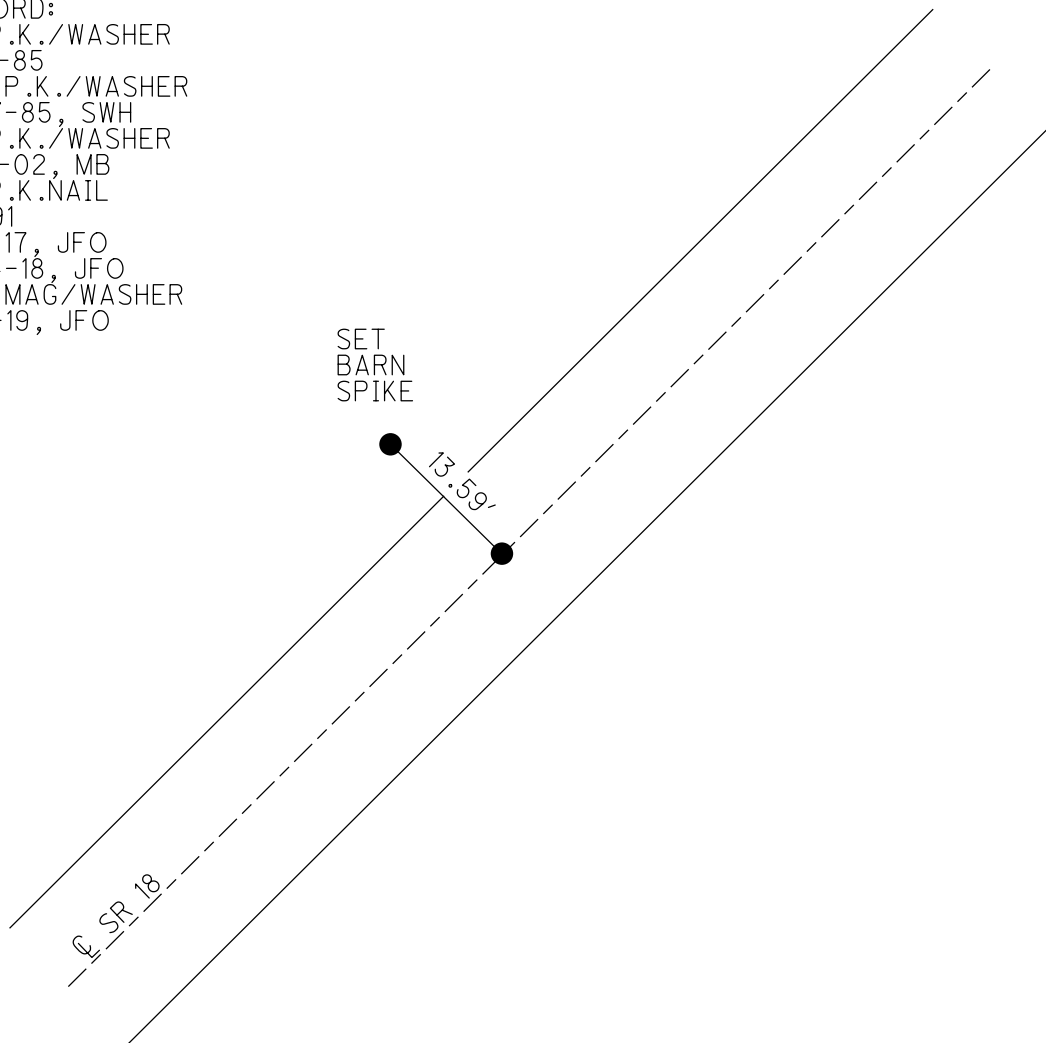
GEOID: NAVD88 2012A

GRID: NORTHING: 558977.199

EASTING: 1845751.242



- RECORD:
- FD P.K./WASHER
- 7-12-85
- SET P.K./WASHER
- 9-27-85, SWH
- FD P.K./WASHER
- 7-31-02, MB
- FD P.K.NAIL
- REF91
- 3-2-17, JFO
- 5-24-18, JFO
- SET MAG/WASHER
- 1-14-19, JFO



O.D.O.T. DISTRICT 2 SURVEY OFFICE (USE ONLY)

PERSONNEL

REFERENCE NO. 92

SHEET 26 OF 28

NOTES RHOADES DATE 5-24-18
 H.C. O'DONNELL WEATHER SUNNY
 R.C. TRENKA TEMP. 78°

ROUTE SR 18
 COUNTY SENECA
 TOWNSHIP THOMPSON
 SECTION 19
 T 3 N R 17 E

DWG BY JAMES PID 101281

TYPE MONUMENT P.K./WASHER

ON SURFACE - ~~BELOW~~ ON

OFFSET CL PAVEMENT 1.0 LT : ~~RT~~
9.4' TO LT EDGE PAVEMENT

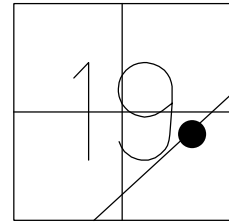
STATION: 1561+92.38

HORZ.DATUM: NAD83 2011

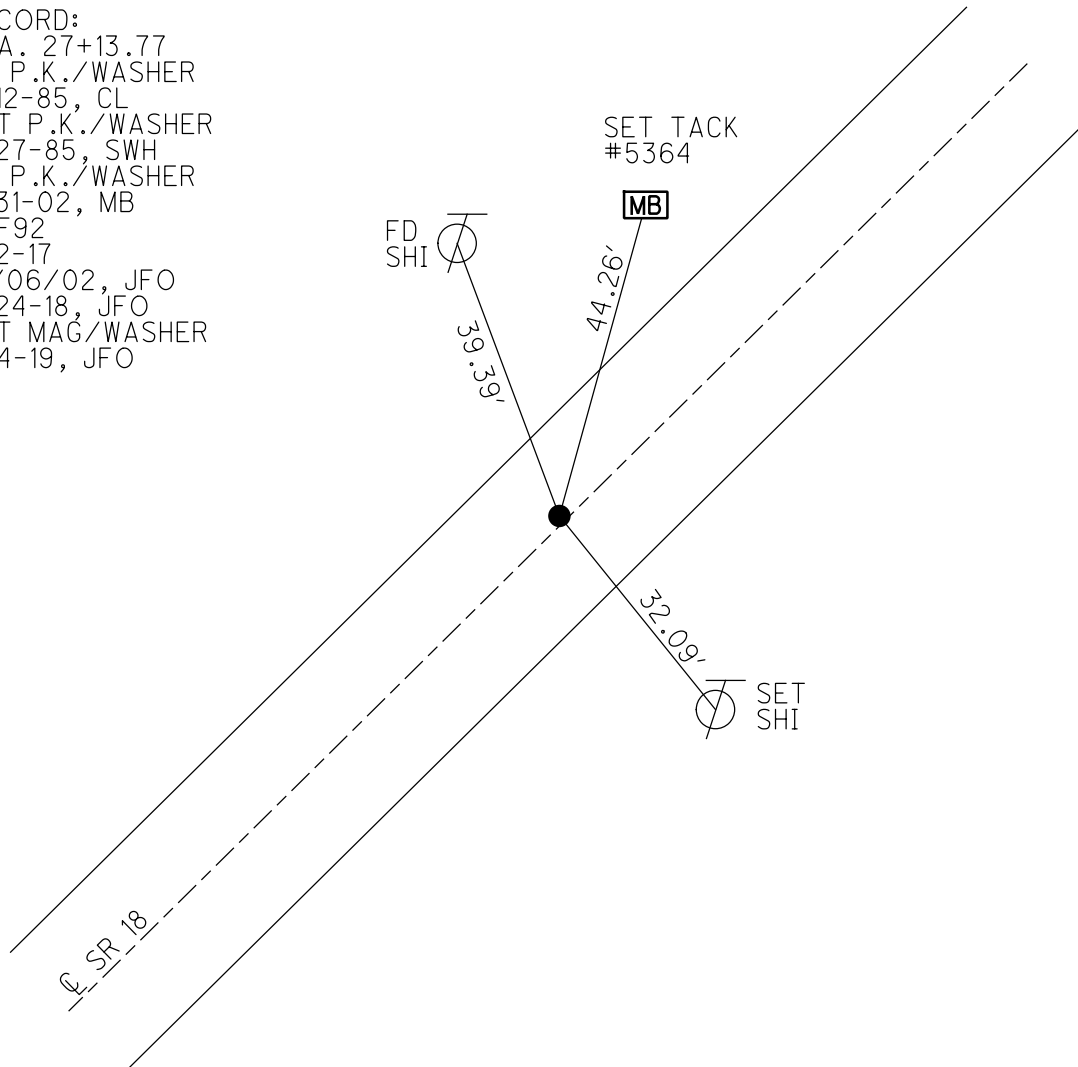
GEOID: NAVD88 2012A

GRID: NORTHING: 560019.936

EASTING: 1846825.645



RECORD:
 STA. 27+13.77
 FD P.K./WASHER
 7-12-85, CL
 SET P.K./WASHER
 9-27-85, SWH
 FD P.K./WASHER
 7-31-02, MB
 REF92
 3-2-17
 12/06/02, JFO
 5-24-18, JFO
 SET MAG/WASHER
 1-14-19, JFO



O.D.O.T. DISTRICT 2 SURVEY OFFICE (USE ONLY)

PERSONNEL

REFERENCE NO. 93

SHEET 27 OF 28

NOTES RHOADES

DATE 5-24-18

ROUTE SR 18

H.C. O'DONNELL

WEATHER SUNNY

COUNTY SENECA

R.C. TRENKA

TEMP. 74°

TOWNSHIP THOMPSON

DWG BY JAMES PID 101281

SECTION 19

T 3 N R 17 E

TYPE MONUMENT P.K./WASHER

~~ON SURFACE~~ - BELOW 3"

OFFSET \varnothing PAVEMENT ON LT : RT

- TO - EDGE PAVEMENT

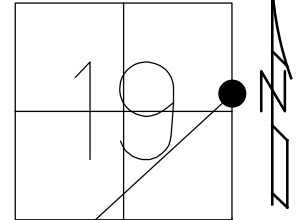
STATION: 1580+38.51

HORZ.DATUM: NAD83 2011

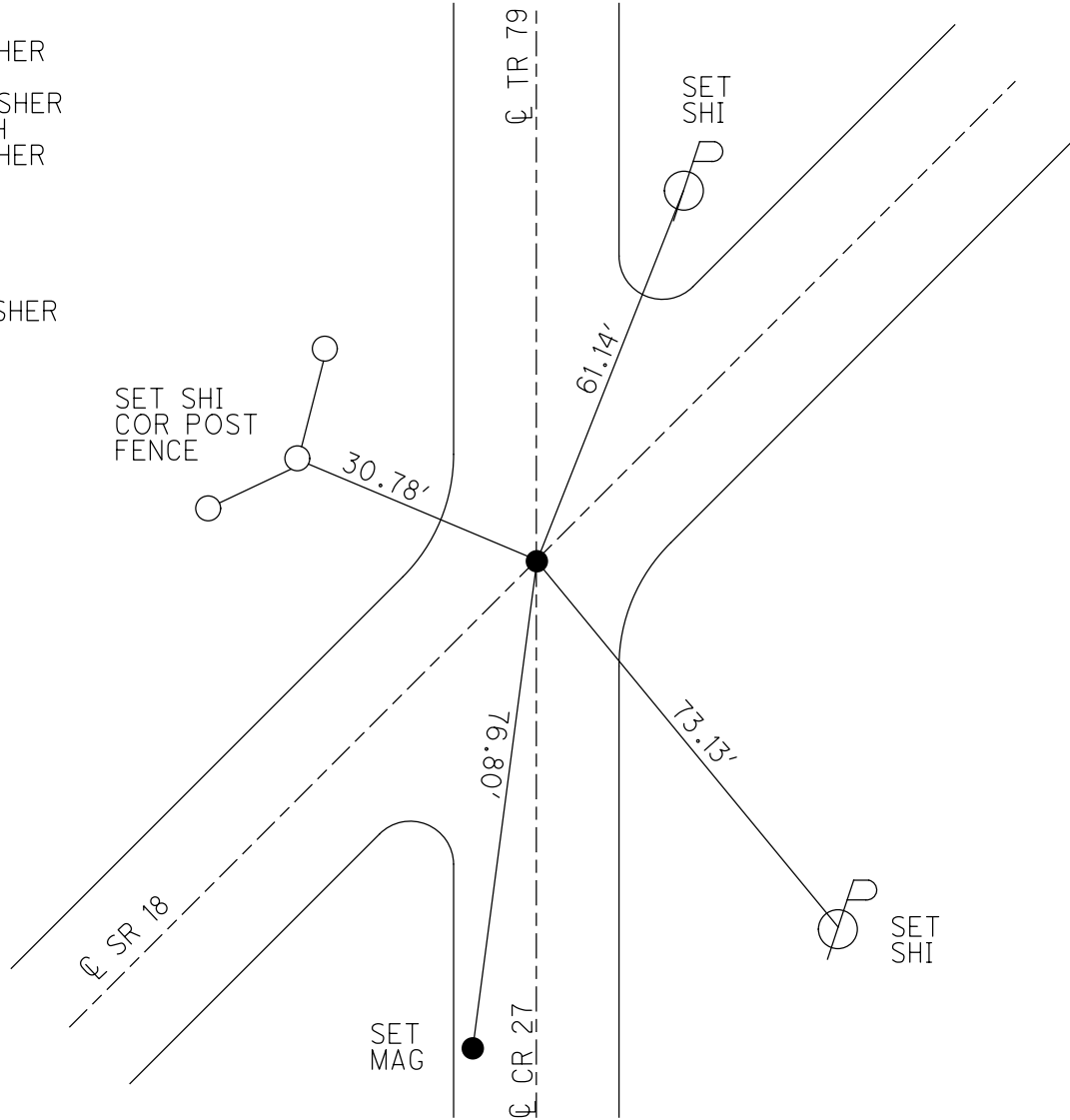
GEOID: NAVD88 2012A

GRID: NORTHING: 561280.081

EASTING: 1848174.800



RECORD:
 FD P.K./WASHER
 7-12-85, CL
 SET P.K./WASHER
 9-27-85, SWH
 FD P.K./WASHER
 7-31-02, MB
 3" DOWN
 REF93
 3-3-17, JFO
 5-24-18, JFO
 SET MAG/WASHER
 1-14-19, JFO



O.D.O.T. DISTRICT 2 SURVEY OFFICE (USE ONLY)

PERSONNEL

REFERENCE NO. 94

SHEET 28 OF 28

NOTES RHOADES

DATE 5-24-18

ROUTE SR 18

H.C. O'DONNELL

WEATHER SUNNY

COUNTY SENECA

R.C. TRENKA

TEMP. 74°

TOWNSHIP THOMPSON

SECTION 20

DWG BY JAMES PID 101281

T 3 N R 17 E

TYPE MONUMENT 1" IPIPE

~~ON SURFACE~~ - BELOW 4"

OFFSET CL PAVEMENT 1' ~~LT~~ : RT

10.4' TO LT EDGE PAVEMENT

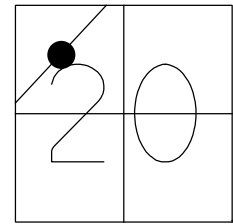
STATION: 1595+77.98

HORZ. DATUM: NAD83 2011

GEOID: NAVD88 2012A

GRID: NORTHING: 562352.165

EASTING: 1849279.610



RECORD: P.I.
 $\Delta = 0^\circ 49' \text{ LT}$
 STA. 15+41.36
 FD P.K./WASHER
 7-12-85, CL
 SET P.K./WASHER
 9-27-85, SWH
 FD P.K. NAIL
 7-31-02, MB
 FD 1" IPIPE
 4" DOWN
 REF94
 3-3-17, JFO
 5-24-18, JFO
 SET MAG/WASHER
 1-14-19, JFO



96.62'

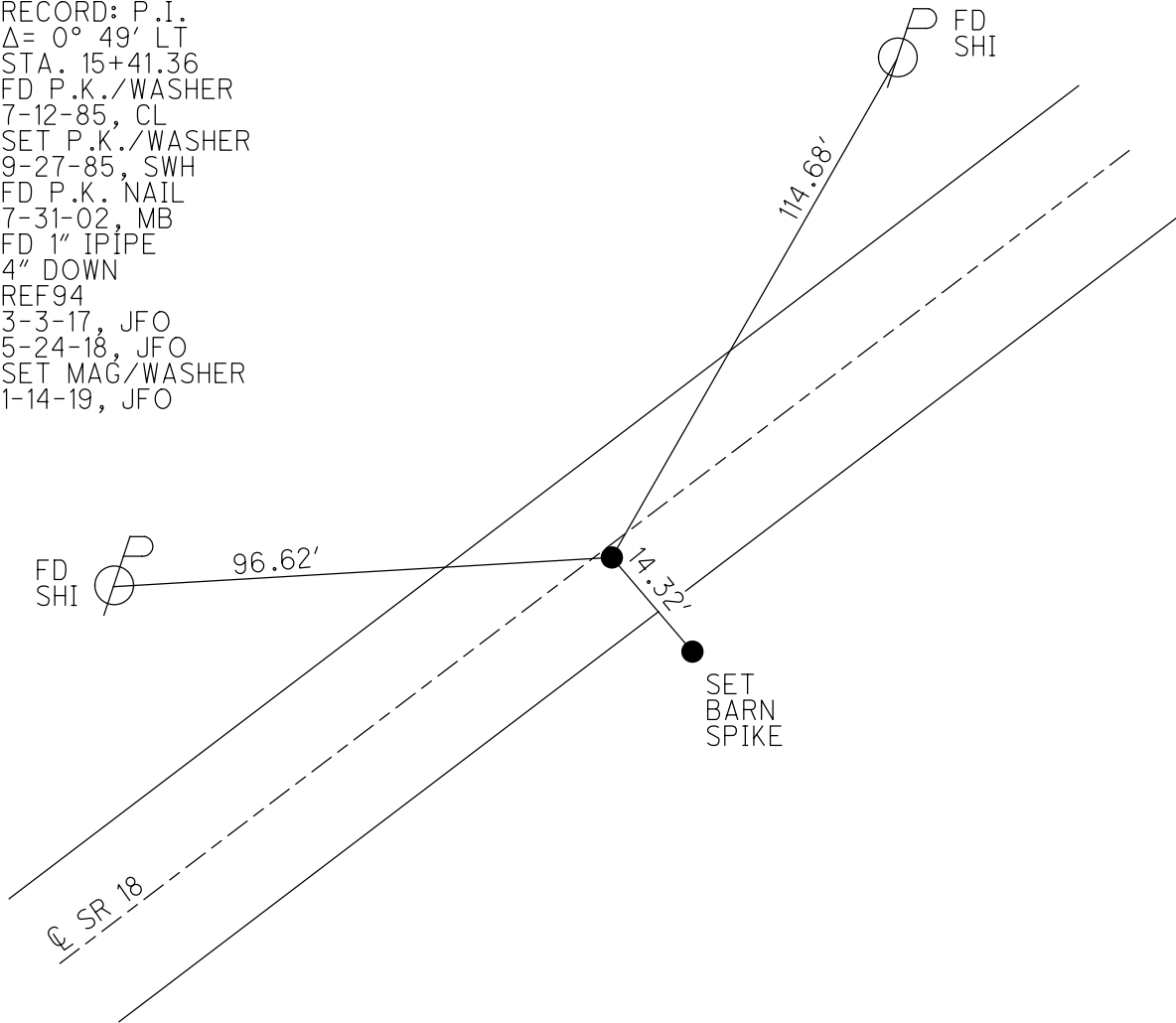


114.68'

14.32'

SET
BARN
SPIKE

CL SR 18

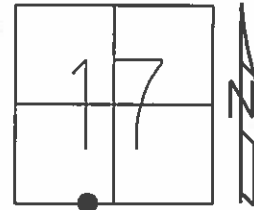


O.D.O.T. DISTRICT 2 SURVEY OFFICE (USE ONLY)

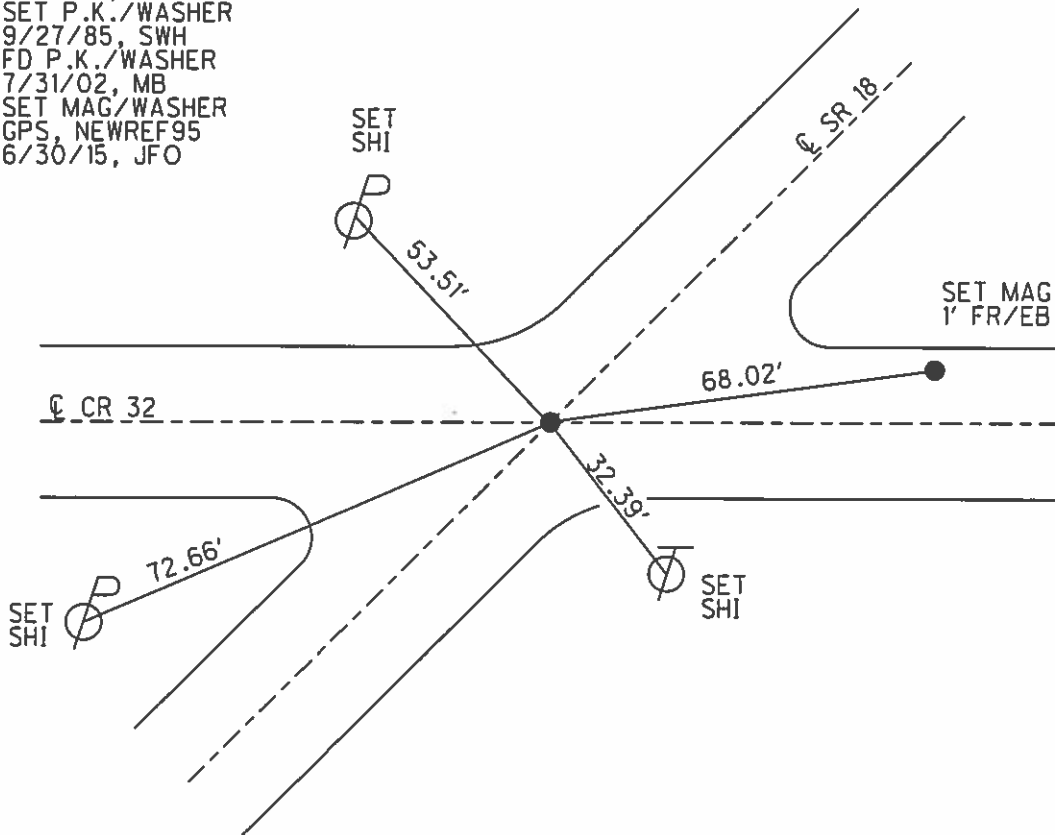
PERSONNEL _____ REFERENCE NO. 95 SHEET 1 OF 18

NOTES WESTFALL DATE 4/16/15 ROUTE SR 18
 H.C. LEU WEATHER OVERCAST/WINDY COUNTY SENECA
 R.C. WESTFALL TEMP. 60° TOWNSHIP THOMPSON
 _____ SECTION 17
 _____ T 3 N R 17 E

TYPE MONUMENT P.K./WASHER
~~ON SURFACE~~ - BELOW 0.25'
 LEFT - ☉ PAV'T - RIGHT ON
- TO - EDGE PAVEMENT
 S.L.M. 1611+98.40
 Grid: Northing: 563345.482 Easting: 1850274.142



RECORD: P.I.
 $\Delta = 0^\circ 06' \text{ LT}$
 STA. 29+47.45
 FD P.K./WASHER
 7/12/85, MB
 SET P.K./WASHER
 9/27/85, SWH
 FD P.K./WASHER
 7/31/02, MB
 SET MAG/WASHER
 GPS, NEWREF95
 6/30/15, JFO

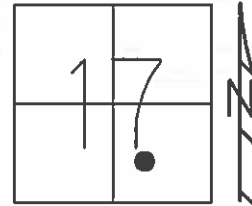


O.D.O.T. DISTRICT 2 SURVEY OFFICE (USE ONLY)

PERSONNEL _____ REFERENCE NO. 97 SHEET 2 OF 18

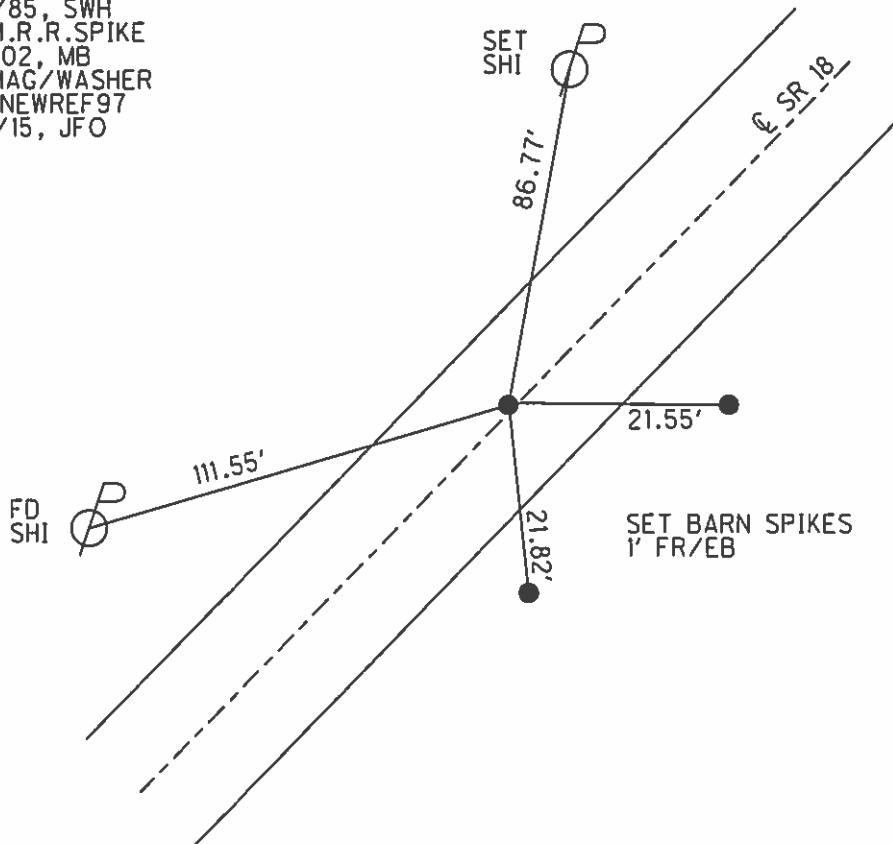
NOTES WESTFALL DATE 4/16/15 ROUTE SR 18
 H.C. LEU WEATHER OVERCAST/WINDY COUNTY SENECA
 R.C. WESTFALL TEMP. 60° TOWNSHIP THOMPSON
 _____ SECTION 17
 _____ T 3 N R 17 E

TYPE MONUMENT SM.R.R.SPIKE
~~ON SURFACE~~ - BELOW .35'
 LEFT - ☉ PAV'T - ~~RIGHT~~ 0.5'
9.6' TO LT EDGE PAVEMENT
 S.L.M. 1624+98.82



Grid: Northing: 564266.169 Easting: 1851192.547

RECORD: P.I.
 $\Delta = 10^{\circ}00'$ LT
 STA. 42+48.08
 FD SM.R.R.SPIKE
 7/12/85, MB
 SET P.K./WASHER
 9/27/85, SWH
 FD SM.R.R.SPIKE
 7/31/02, MB
 SET MAG/WASHER
 GPS, NEWREF97
 6/30/15, JFO

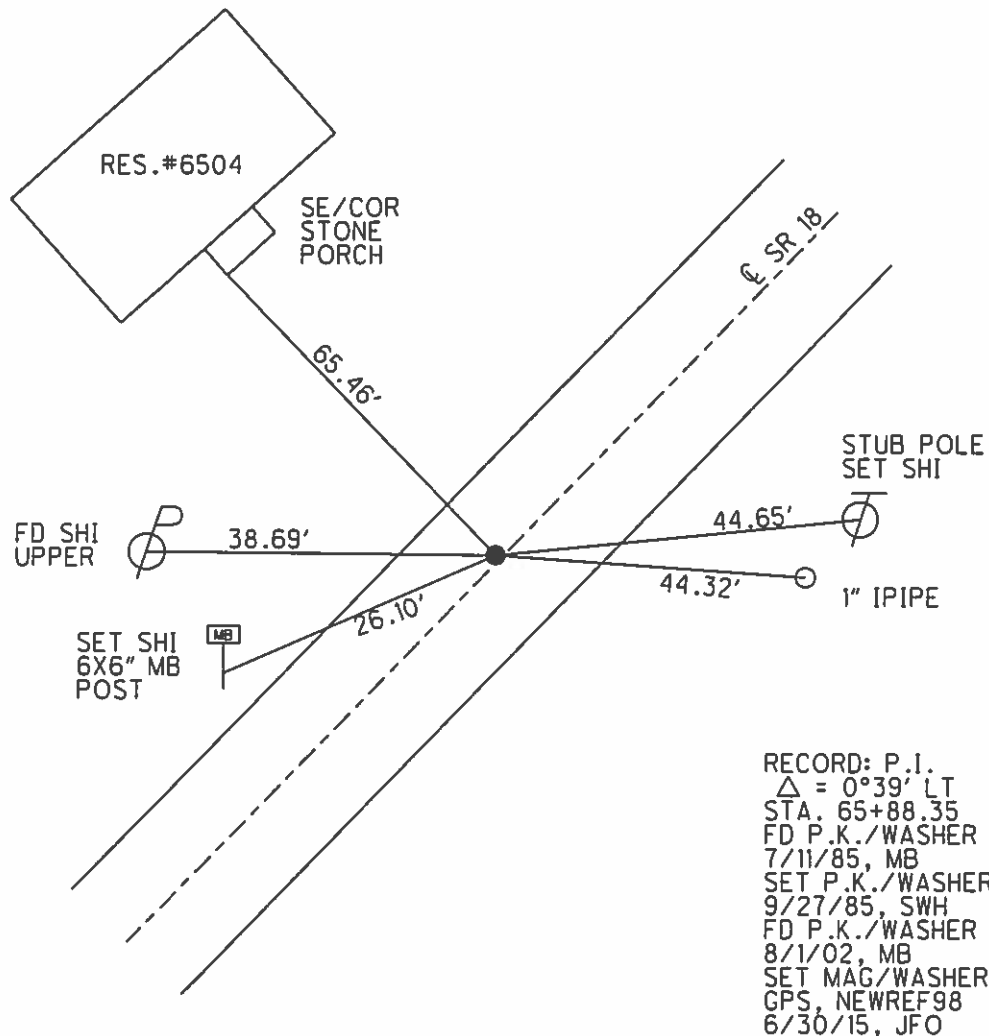
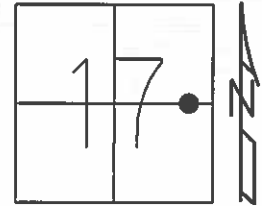


O.D.O.T. DISTRICT 2 SURVEY OFFICE (USE ONLY)

PERSONNEL _____ REFERENCE NO. 98 SHEET 3 OF 18

NOTES WESTFALL DATE 4/16/15 ROUTE SR 18
 H.C. LEU WEATHER OVERCAST/WINDY COUNTY SENECA
 R.C. WESTFALL TEMP. 60° TOWNSHIP THOMPSON
 _____ SECTION 17
 _____ T 3 N R 17 E

TYPE MONUMENT P.K./WASHER
 ON SURFACE - ~~BELOW~~ ON _____
 LEFT - ☉ PAV'T - ~~RIGHT~~ 1.0'
9.2' TO LT EDGE PAVEMENT
 S.L.M. 1648+38.62
 Grid: Northing: 565951.626 Easting: 1852815.505

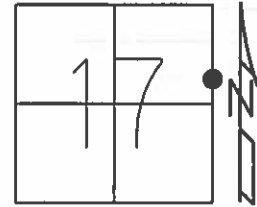


O.D.O.T. DISTRICT 2 SURVEY OFFICE (USE ONLY)

PERSONNEL _____ REFERENCE NO. 98 A SHEET 4 OF 18

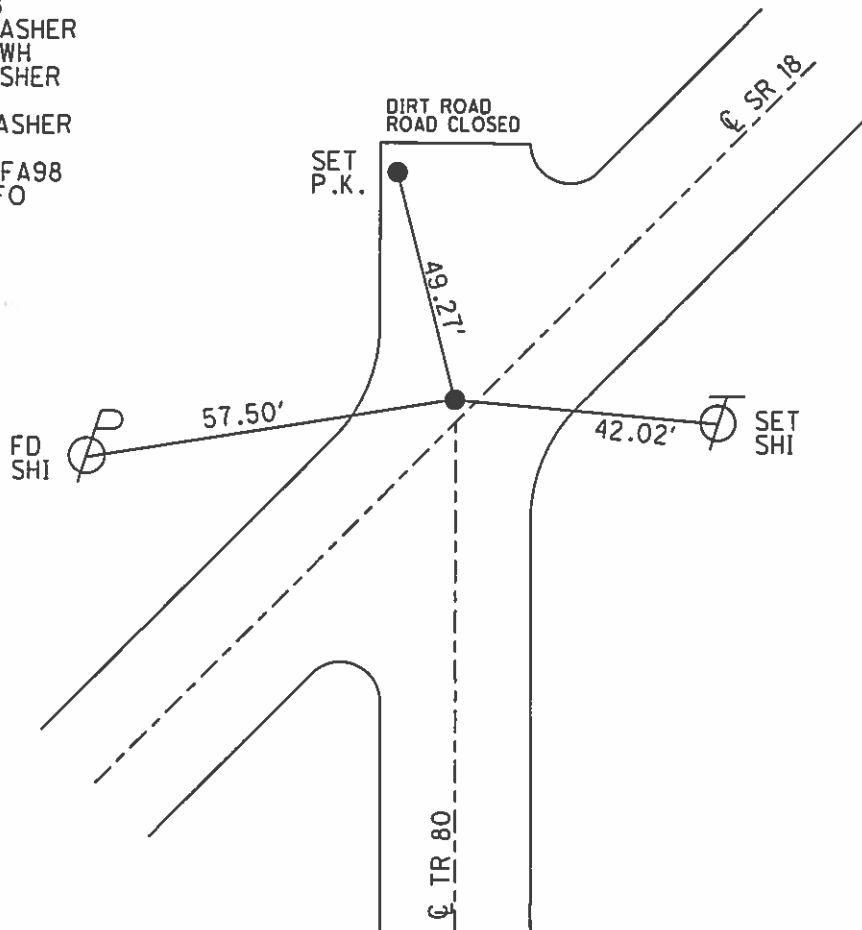
NOTES RHOADES DATE 6/30/15 ROUTE SR 18
 H.C. O'DONNELL WEATHER CLEAR COUNTY SENECA
 R.C. RHOADES TEMP. 73° TOWNSHIP THOMPSON
 _____ SECTION 17
 _____ T 3 N R 17 E

TYPE MONUMENT MAG/WASHER
 ON SURFACE - ~~BELOW~~ ON
 LEFT - ☉ PAV'T - ~~RIGHT~~ 2.0'
9.7' TO LT EDGE PAVEMENT
 S.L.M. 1659+21.58



Grid: Northing: 566740.042 Easting: 1853557.817

RECORD:
 UNKNOWN ORIGIN
 FD NAIL
 7/11/85, MB
 SET P.K./WASHER
 9/27/85, SWH
 FD P.K./WASHER
 8/1/02, MB
 SET MAG/WASHER
 WITH TIES
 GPS, NEWREFA98
 6/30/15, JFO

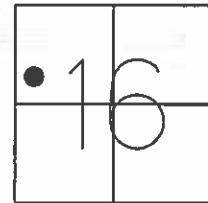


O.D.O.T. DISTRICT 2 SURVEY OFFICE (USE ONLY)

PERSONNEL _____ REFERENCE NO. 99 SHEET 5 OF 18

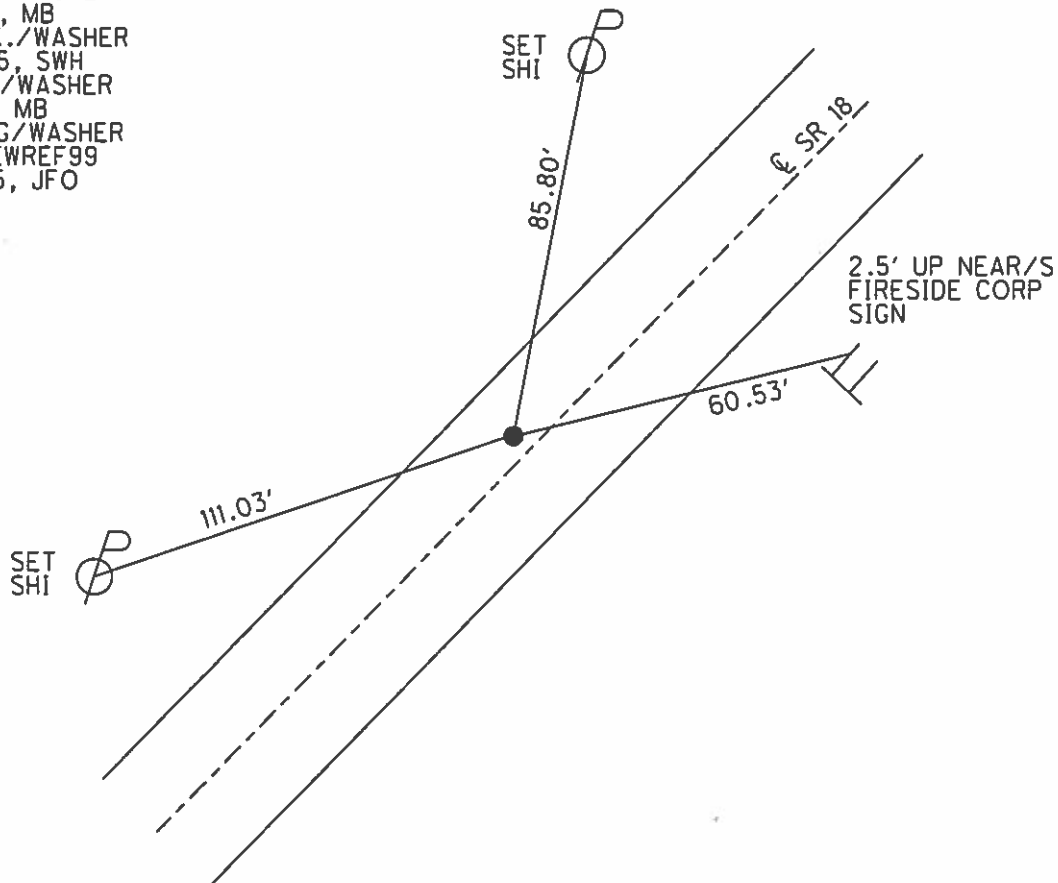
NOTES RHOADES DATE 4/16/15 ROUTE SR 18
 H.C. WESTFALL WEATHER OVERCAST/WINDY COUNTY SENECA
 R.C. O'DONNELL TEMP. 60° TOWNSHIP THOMPSON
 _____ SECTION 16
 _____ T 3 N R 17 E

TYPE MONUMENT P.K./WASHER
~~ON SURFACE~~ - BELOW 0.1'
 LEFT - ☉ PAV'T - ~~RIGHT~~ 3.1'
8.1' TO LT EDGE PAVEMENT
 S.L.M. 1663+28.83



Grid: Northing: 567036.507 Easting: 1853837.052

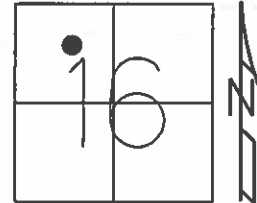
RECORD: P.I.
 Δ = 1°09' RT
 STA. 80+78.70
 FD P.K./WASHER
 7/11/85, MB
 SET P.K./WASHER
 9/27/85, SWH
 FD P.K./WASHER
 8/1/02, MB
 SET MAG/WASHER
 GPS, NEWREF99
 6/30/15, JFO



O.D.O.T. DISTRICT 2 SURVEY OFFICE (USE ONLY)

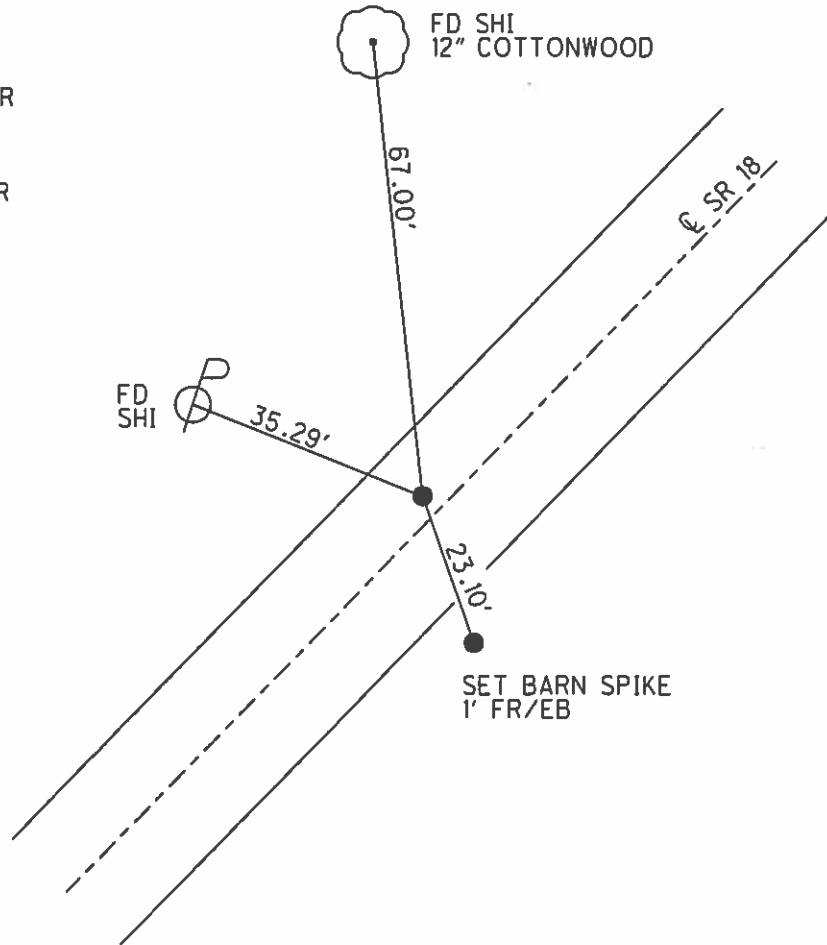
PERSONNEL _____ REFERENCE NO. 100 SHEET 6 OF 18
 NOTES RHOADES DATE 4/16/15 ROUTE SR 18
 H.C. WESTFALL WEATHER OVERCAST/WINDY COUNTY SENECA
 R.C. O'DONNELL TEMP. 60° TOWNSHIP THOMPSON
 _____ SECTION 16
 _____ T 3 N R 17 E

TYPE MONUMENT P.K./WASHER
~~ON SURFACE~~ - BELOW 0.2'
 LEFT - CL PAV'T - ~~RIGHT~~ 1.5'
9.8' TO LT EDGE PAVEMENT
 S.L.M. 1675+30.18



Grid: Northing: 567894.538 Easting: 1854677.930

RECORD: P.I.
 $\Delta = 0^{\circ}22' LT$
 STA. 92+80.50
 FD P.K./WASHER
 7/11/85, MB
 SET P.K./WASHER
 9/27/85, SWH
 FD P.K./WASHER
 8/1/02, MB
 SET MAG/WASHER
 GPS, NEWREF100
 6/30/15, JFO



O.D.O.T. DISTRICT 2 SURVEY OFFICE (USE ONLY)

PERSONNEL _____ REFERENCE NO. 101 SHEET 7 OF 18

NOTES RHOADES DATE 4/16/15 ROUTE SR 18

H.C. WESTFALL WEATHER OVERCAST/WINDY COUNTY SENECA

R.C. O'DONNELL TEMP. 60° TOWNSHIP THOMPSON

SECTION 16

T 3 N R 17 E

TYPE MONUMENT P.K./WASHER

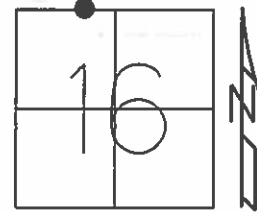
ON SURFACE - ~~BELOW~~ ON _____

~~LEFT~~ - CL PAV'T - RIGHT 1.0'

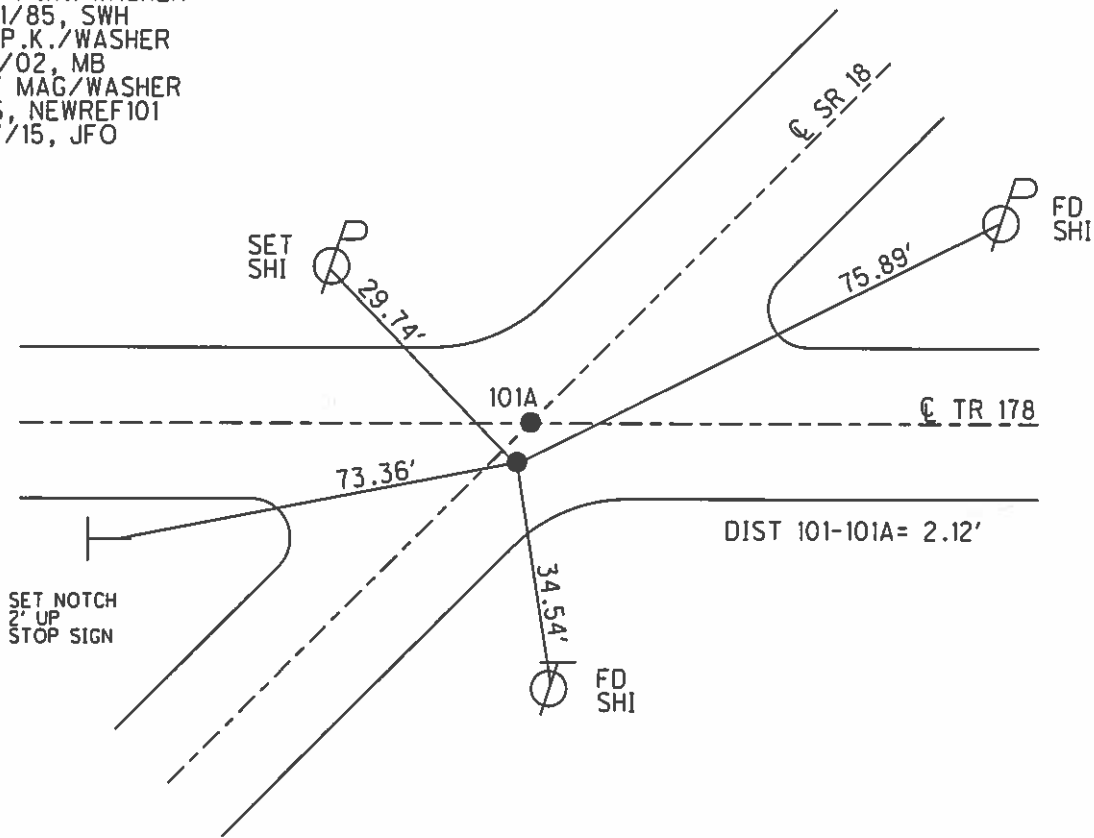
- TO - EDGE PAVEMENT

S.L.M. 1684+62.93

Grid: Northing: 568564.933 Easting: 1855326.464



RECORD:
 FD HINGE NAIL
 2 3/4" BELOW
 1972, J. CRONIN
 FD P.K./WASHER
 7/11/85, MB
 SET P.K./WASHER
 10/1/85, SWH
 FD P.K./WASHER
 8/1/02, MB
 SET MAG/WASHER
 GPS, NEWREF101
 7/7/15, JFO



O.D.O.T. DISTRICT 2 SURVEY OFFICE (USE ONLY)

PERSONNEL _____ REFERENCE NO. 101 A SHEET 8 OF 18

NOTES RHOADES DATE 4/16/15 ROUTE SR 18

H.C. WESTFALL WEATHER OVERCAST/WINDY COUNTY SENECA

R.C. O'DONNELL TEMP. 60° TOWNSHIP THOMPSON

SECTION 9

T 3 N R 17 E

TYPE MONUMENT P.K.NAIL

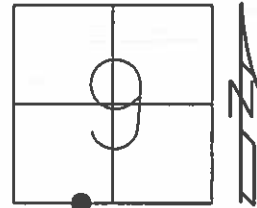
ON SURFACE - ~~BELOW~~ ON _____

~~LEFT~~ - Q PAV'T - RIGHT 1.0'

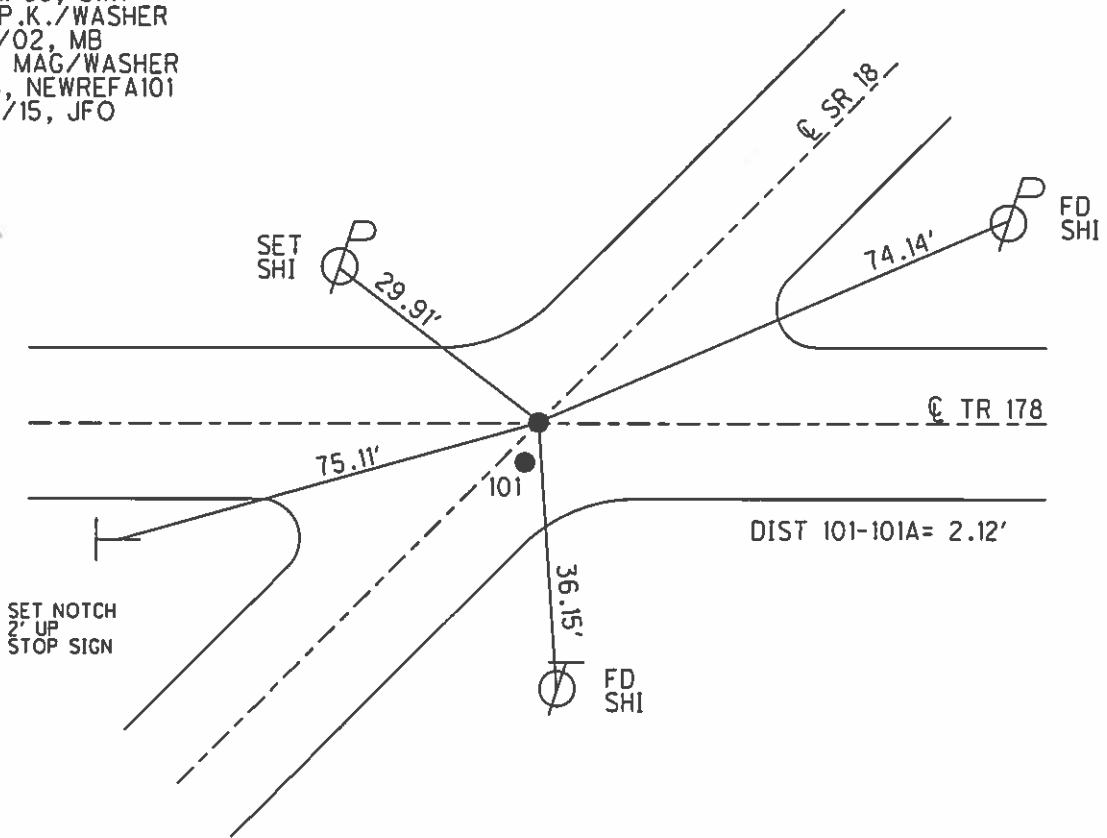
- TO - EDGE PAVEMENT

S.L.M. 1684+65.05

Grid: Northing: 568566.454 Easting: 1855327.967



RECORD: P.I.
 $\Delta = 1^{\circ}11' \text{ LT}$
 STA. 102+15.41
 FD P.K./WASHER
 7/11/85, MB
 SET P.K./WASHER
 10/1/85, SWH
 FD P.K./WASHER
 8/1/02, MB
 SET MAG/WASHER
 GPS, NEWREF A101
 7/7/15, JFO

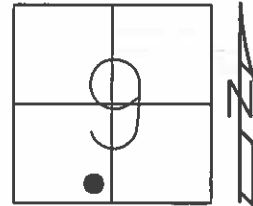


O.D.O.T. DISTRICT 2 SURVEY OFFICE (USE ONLY)

PERSONNEL _____ REFERENCE NO. 102 SHEET 9 OF 18

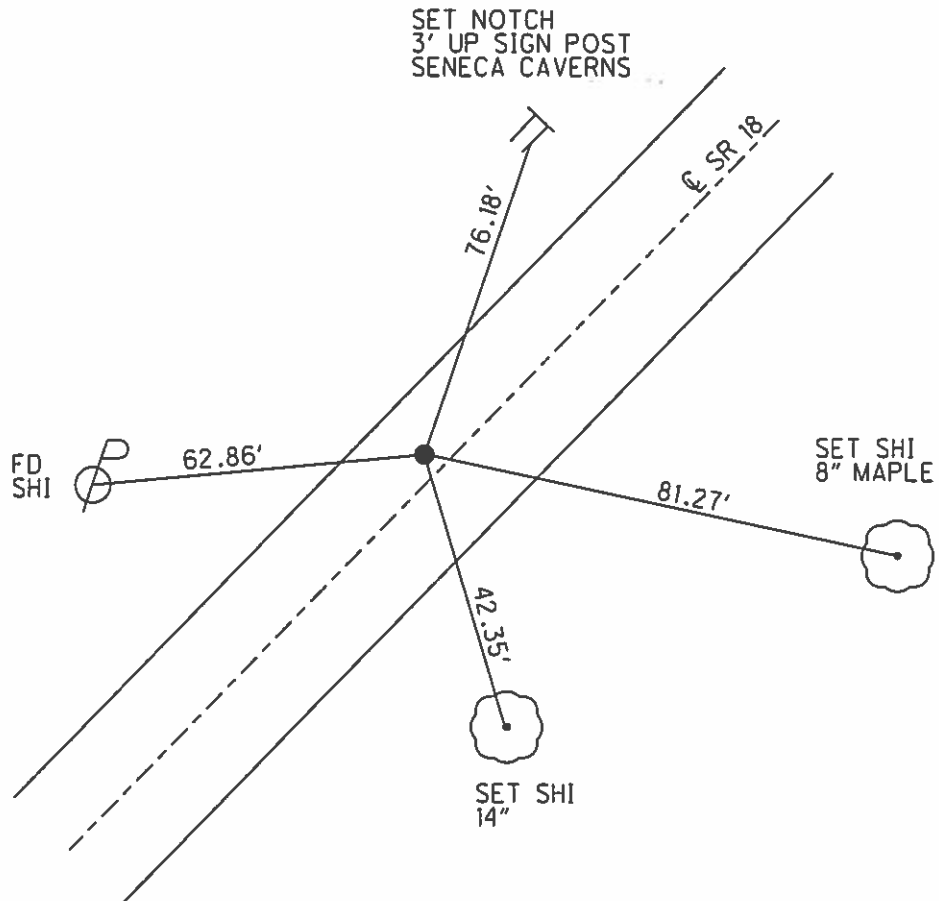
NOTES RHOADES DATE 4/16/15 ROUTE SR 18
 H.C. WESTFALL WEATHER OVERCAST/WINDY COUNTY SENECA
 R.C. O'DONNELL TEMP. 60° TOWNSHIP THOMPSON
 _____ SECTION 9
 _____ T 3 N R 17 E

TYPE MONUMENT P.K.NAIL
 ON SURFACE - ~~BELOW~~ ON _____
 LEFT - ☉ PAV'T - ~~RIGHT~~ 4.2'
7.2' TO LT EDGE PAVEMENT
 S.L.M. 1688+20.34



Grid: Northing: 568826.842 Easting: 1855569.515

RECORD: P.I.
 $\Delta = 2^{\circ}14' RT$
 STA. 1690+49
 FD P.K.NAIL
 7/11/85, MB
 SET P.K./WASHER
 10/1/85, SWH
 FD P.K.NAIL
 8/1/02, MB
 SET MAG/WASHER
 GPS, NEWREF102
 7/7/15, JFO



O.D.O.T. DISTRICT 2 SURVEY OFFICE (USE ONLY)

PERSONNEL _____ REFERENCE NO. 103 SHEET 10 OF 18

NOTES RHOADES DATE 4/16/15 ROUTE SR 18

H.C. O'DONNELL WEATHER OVERCAST/WINDY COUNTY SENECA

R.C. RHOADES TEMP. 60° TOWNSHIP THOMPSON

SECTION 9

T 3 N R 17 E

TYPE MONUMENT P.K./WASHER

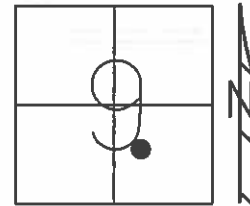
ON SURFACE - ~~BELOW~~ ON _____

LEFT - ☉ PAV'T - ~~RIGHT~~ 2.1'

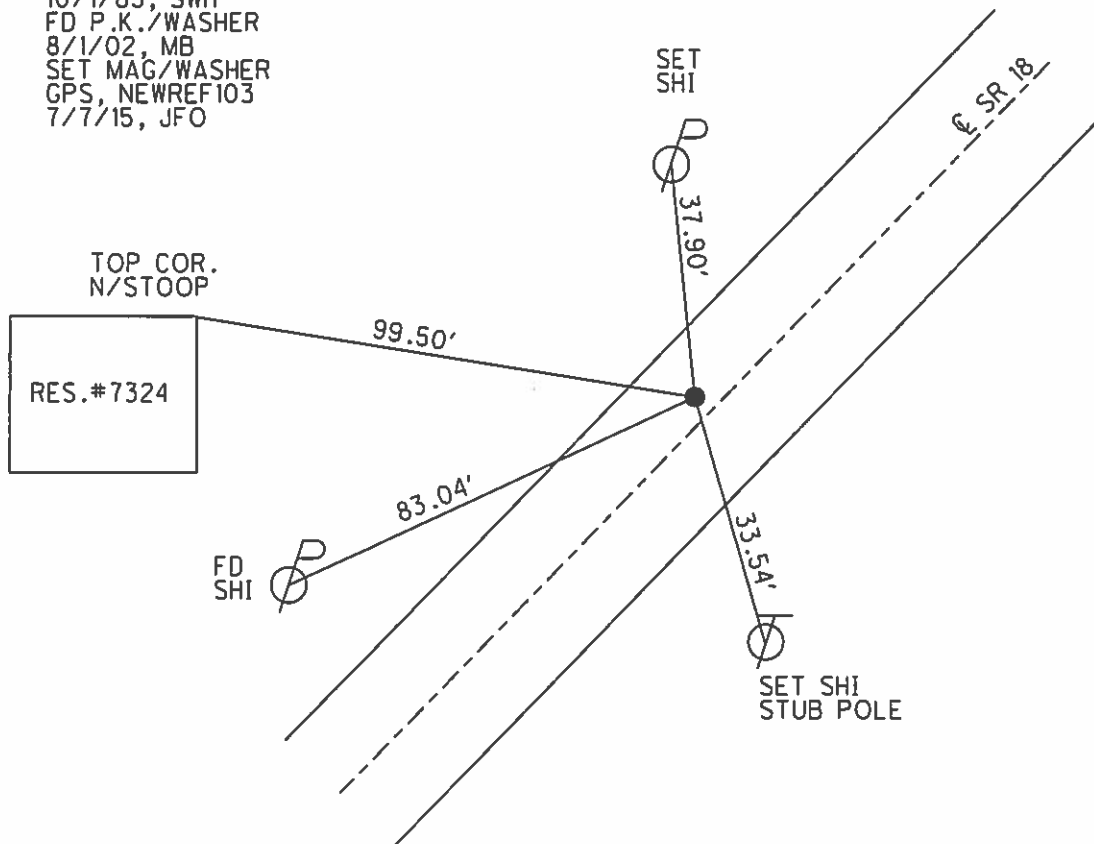
8.8' TO LT EDGE PAVEMENT

S.L.M. 1707+73.31

Grid: Northing: 570204.786 Easting: 1856953.637



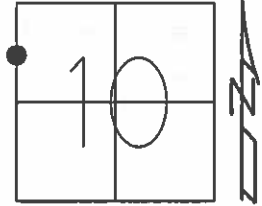
RECORD:
 STA. 1710+03
 FD P.K./WASHER
 7/11/85, MB
 SET P.K./WASHER
 10/1/85, SWH
 FD P.K./WASHER
 8/1/02, MB
 SET MAG/WASHER
 GPS, NEWREF103
 7/7/15, JFO



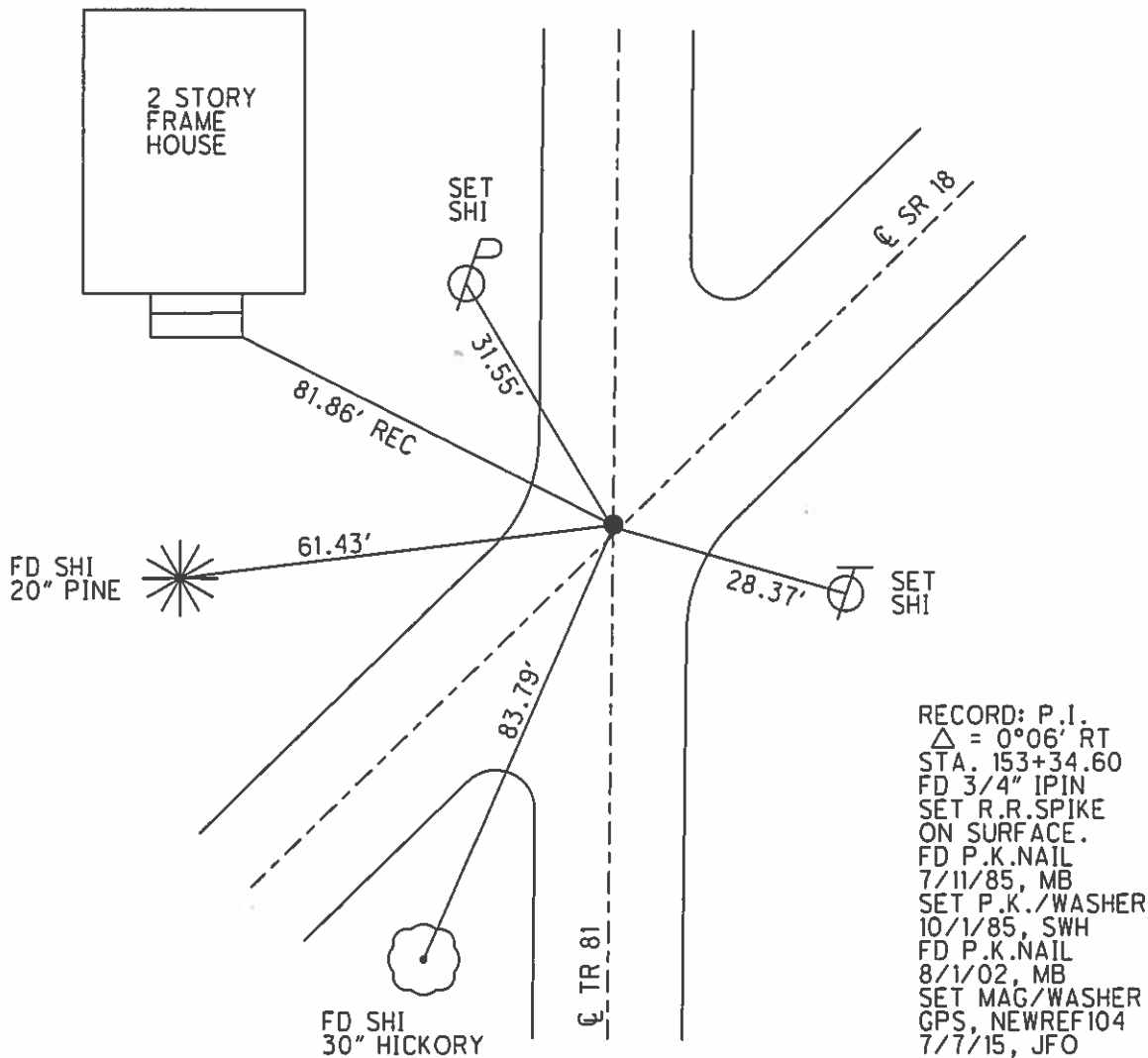
O.D.O.T. DISTRICT 2 SURVEY OFFICE (USE ONLY)

PERSONNEL _____ REFERENCE NO. 104 SHEET 11 OF 18
 NOTES RHOADES DATE 4/16/15 ROUTE SR 18
 H.C. O'DONNELL WEATHER OVERCAST/WINDY COUNTY SENECA
 R.C. RHOADES TEMP. 60° TOWNSHIP THOMPSON
 _____ SECTION 10
 _____ T 3 N R 17 E

TYPE MONUMENT P.K.NAIL
~~ON SURFACE~~ - BELOW 0.3'
 LEFT - ☉ PAV'T - ~~RIGHT~~ 0.5'
 _____ TO _____ EDGE PAVEMENT
 S.L.M. 1735+83.55



Grid: Northing: 572188.988 Easting: 1858943.829

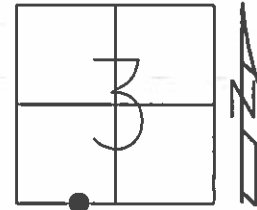


RECORD: P.I.
 $\Delta = 0^{\circ}06' RT$
 STA. 153+34.60
 FD 3/4" IPIN
 SET R.R.SPIKE
 ON SURFACE.
 FD P.K.NAIL
 7/11/85, MB
 SET P.K./WASHER
 10/1/85, SWH
 FD P.K.NAIL
 8/1/02, MB
 SET MAG/WASHER
 GPS, NEWREF104
 7/7/15, JFO

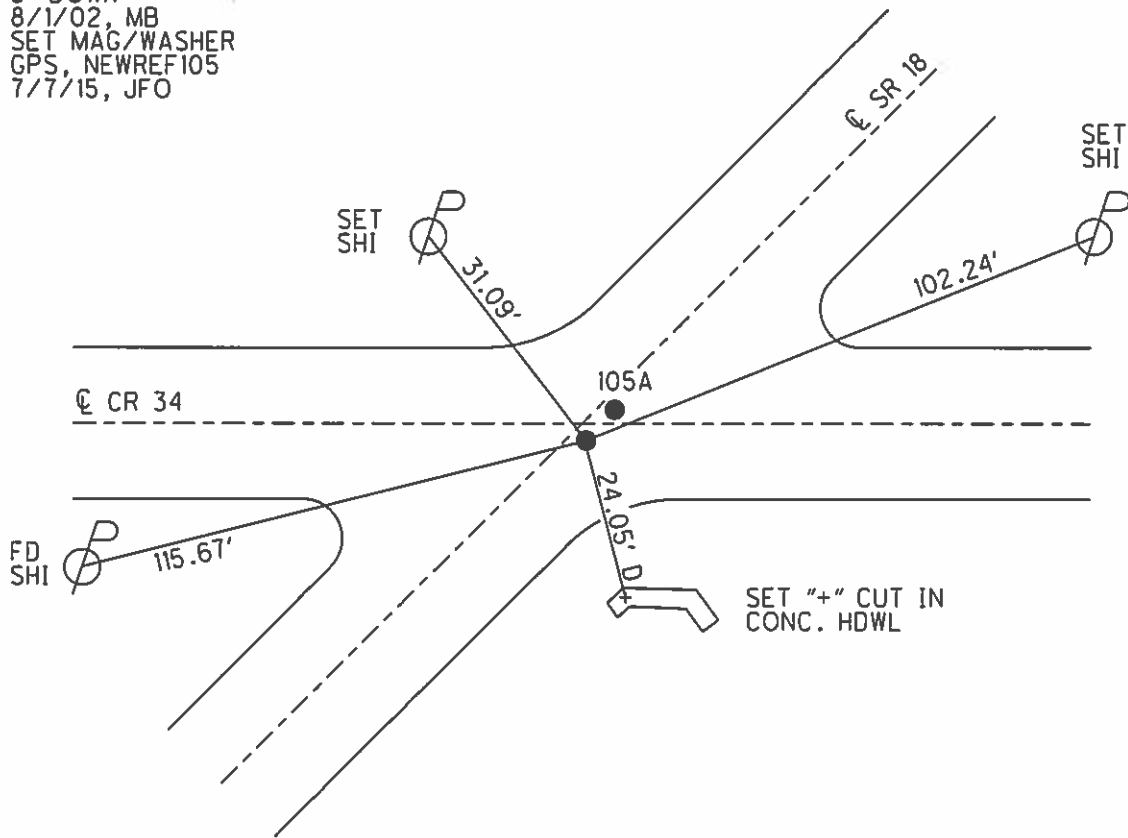
O.D.O.T. DISTRICT 2 SURVEY OFFICE (USE ONLY)

PERSONNEL _____ REFERENCE NO. 105 SHEET 12 OF 18
 NOTES RHOADES DATE 4/16/15 ROUTE SR 18
 H.C. O'DONNELL WEATHER OVERCAST/WINDY COUNTY SENECA
 R.C. RHOADES TEMP. 60° TOWNSHIP THOMPSON
 _____ SECTION 3
 _____ T 3 N R 17 E

TYPE MONUMENT R.R.SPIKE
~~ON SURFACE~~ - BELOW 3"
~~LEFT~~ - ☉ PAV'T - RIGHT 0.5'
 _____ TO _____ EDGE PAVEMENT
 S.L.M. 1758+78.80
 Grid: Northing: 576806.613 Easting: 1860571.999



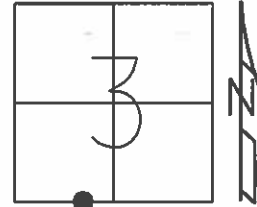
RECORD:
 FD R.R.SPIKE
 7/11/85, MB
 SET P.K./WASHER
 10/1/85, SWH
 FD SM.R.R.SPIKE
 3" DOWN
 8/1/02, MB
 SET MAG/WASHER
 GPS, NEWREF105
 7/7/15, JFO



O.D.O.T. DISTRICT 2 SURVEY OFFICE (USE ONLY)

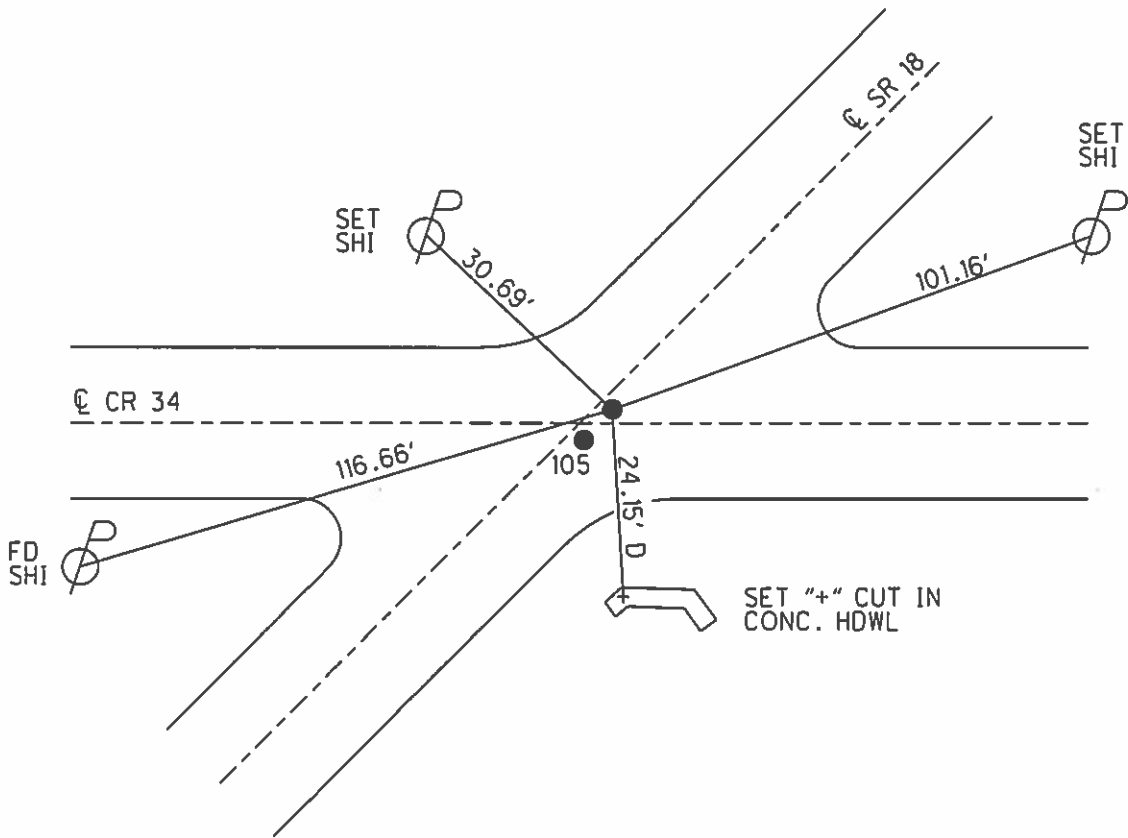
PERSONNEL _____ REFERENCE NO. 105 A SHEET 13 OF 18
 NOTES RHOADES DATE 4/16/15 ROUTE SR 18
 H.C. O'CONNER WEATHER OVERCAST/WINDY COUNTY SENECA
 R.C. RHOADES TEMP. 60° TOWNSHIP THOMPSON
 _____ SECTION 3
 _____ T 3 N R 17 E

TYPE MONUMENT MAG NAIL
 ON SURFACE - ~~BELOW~~ ON
~~LEFT~~ - ☉ PAV'T - RIGHT 0.5'
 TO EDGE PAVEMENT
 S.L.M. 1758+80.06



Grid: Northing: 573807.517 Easting: 1860572.897

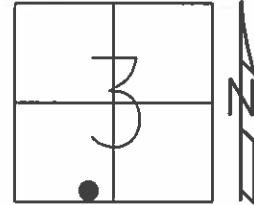
SET MAG/WASHER
 GPS, NEWREF A105
 7/7/15, JFO



O.D.O.T. DISTRICT 2 SURVEY OFFICE (USE ONLY)

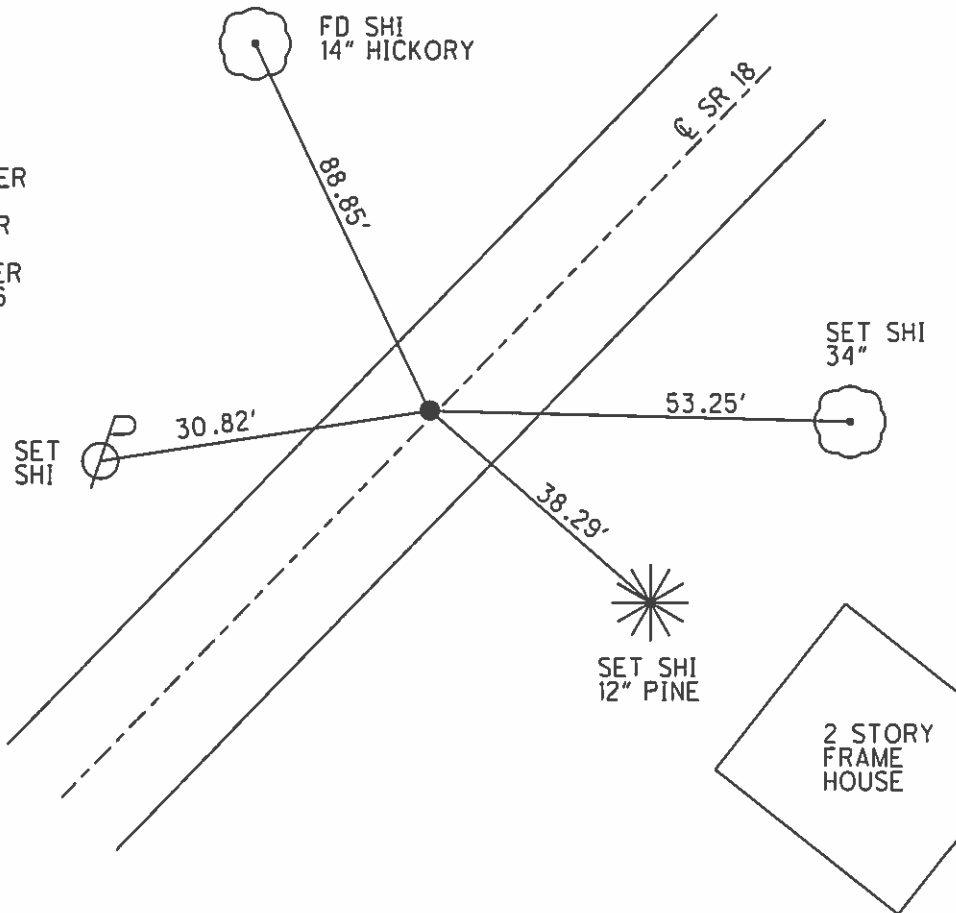
PERSONNEL _____ REFERENCE NO. 106 SHEET 14 OF 18
 NOTES RHOADES DATE 4/16/15 ROUTE SR 18
 H.C. O'DONNELL WEATHER OVERCAST/WINDY COUNTY SENECA
 R.C. RHOADES TEMP. 60° TOWNSHIP THOMPSON
 _____ SECTION 3
 _____ T 3 N R 17 E

TYPE MONUMENT R.R.SPIKE
 ON SURFACE - BELOW 0.3'
 LEFT - ☉ PAV'T - RIGHT ON
8.7' TO LT EDGE PAVEMENT
 S.L.M. 1760+94.10



Grid: Northing: 573958.473 Easting: 1860724.699

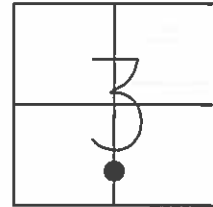
RECORD: P.I.
 $\Delta = 0^{\circ}53' RT$
 STA. 25+00.45
 FD 3/4" IPIN
 SET R.R.SPIKE
 ON SURFACE.
 FD R.R.SPIKE
 7/11/85, MB
 SET P.K./WASHER
 10/1/85, SWH
 FD P.K./WASHER
 8/1/02, MB
 SET MAG/WASHER
 GPS, NEWREF106
 7/7/15, JFO



O.D.O.T. DISTRICT 2 SURVEY OFFICE (USE ONLY)

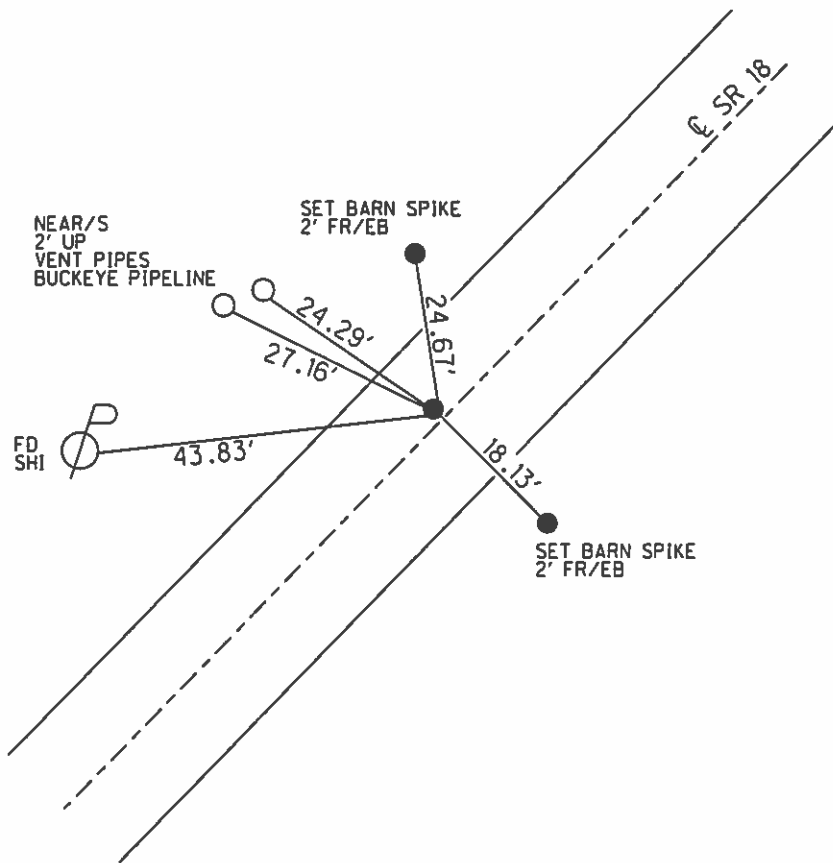
PERSONNEL _____ REFERENCE NO. 107 SHEET 15 OF 18
 NOTES RHOADES DATE 4/16/15 ROUTE SR 18
 H.C. O'DONNELL WEATHER OVERCAST/WINDY COUNTY SENECA
 R.C. RHOADES TEMP. 60° TOWNSHIP THOMPSON
 _____ SECTION 3
 _____ T 3 N R 17 E

TYPE MONUMENT P.K.NAIL
 ON SURFACE - ~~BELOW~~ ON _____
 LEFT - ☐ PAV'T - ~~RIGHT~~ 2.4'
8.8' TO LT EDGE PAVEMENT
 S.L.M. 1770+94.70



Grid: Northing: 574652.313 Easting: 1861445.679

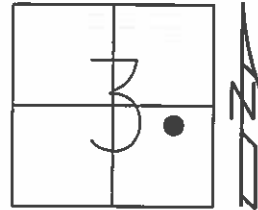
RECORD: P.I.
 $\Delta = 0^{\circ}40'$ RT
 STA. 35+01.20
 FD R.R. SPIKE
 SET R.R. SPIKE
 ON SURFACE
 FD R.R. SPIKE
 7/11/85, MB
 SET P.K./WASHER
 10/1/85, SWH
 FD P.K./WASHER
 8/1/02, MB
 SET MAG/WASHER
 GPS, NEWREF107
 7/7/15, JFO



O.D.O.T. DISTRICT 2 SURVEY OFFICE (USE ONLY)

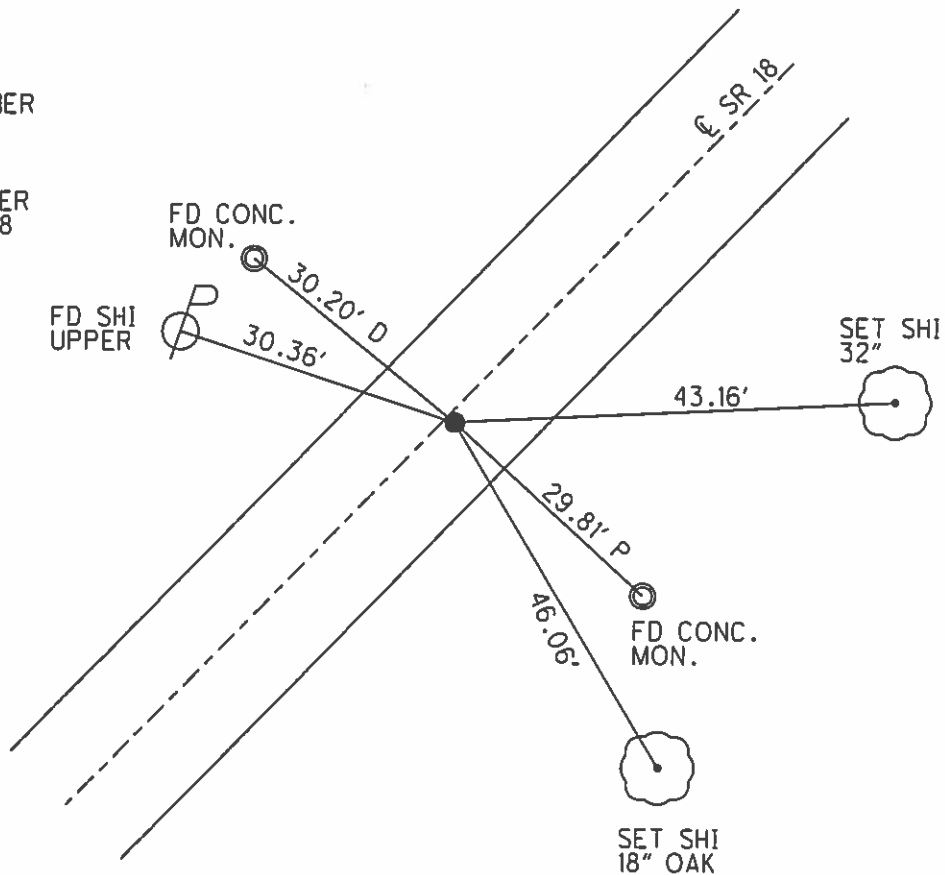
PERSONNEL _____ REFERENCE NO. 108 SHEET 16 OF 18
 NOTES RHOADES DATE 4/16/15 ROUTE SR 18
 H.C. O'DONNELL WEATHER OVERCAST/WINDY COUNTY SENECA
 R.C. RHOADES TEMP. 60° TOWNSHIP THOMPSON
 _____ SECTION 3
 _____ T 3 N R 17 E

TYPE MONUMENT P.K.NAIL
 ON SURFACE - ~~BELOW~~ ON _____
~~LEFT~~ - C PAV'T - RIGHT 0.7'
11.0' TO LT. EDGE PAVEMENT
 S.L.M. 1790+95.98



Grid: Northing: 576023.081 Easting: 1862903.839

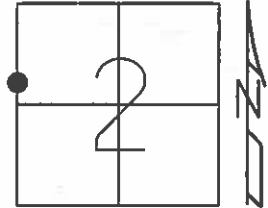
RECORD: P.I.
 $\Delta = 0^{\circ}05' LT$
 STA. 55+02.15
 FD 3/4" IPIN
 SET R.R.SPIKE
 ON SURFACE.
 FD R.R.SPIKE
 7/11/85, MB
 SET P.K./WASHER
 10/1/85, SWH
 FD P.K./NAIL
 8/1/02, MB
 SET MAG/WASHER
 GPS, NEWREF108
 7/7/15, JFO



O.D.O.T. DISTRICT 2 SURVEY OFFICE (USE ONLY)

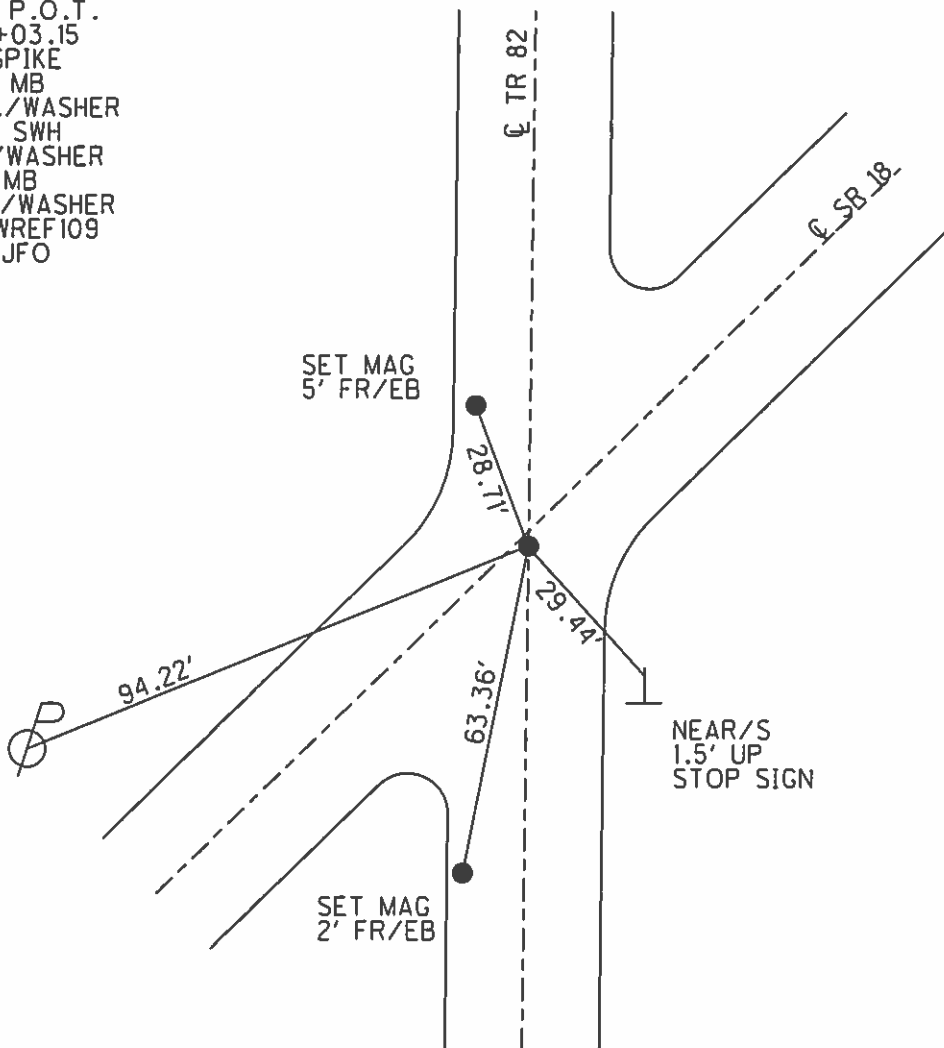
PERSONNEL _____ REFERENCE NO. 109 SHEET 17 OF 18
NOTES RHOADES DATE 4/16/15 ROUTE SR 18
H.C. WESTFALL WEATHER OVERCAST/WINDY COUNTY SENECA
R.C. O'DONNELL TEMP. 60° TOWNSHIP THOMPSON
SECTION 2
T 3 N R 17 E

TYPE MONUMENT P.K.NAIL
ON SURFACE - ~~BELOW~~ ON _____
~~LEFT~~ - ℄ PAV'T - RIGHT 0.7'
- TO - EDGE PAVEMENT
S.L.M. 1811+17.28



Grid: Northing: 577409.573 Easting: 1864374.352

RECORD: P.O.T.
STA. 75+03.15
FD R.R.SPIKE
7/11/85, MB
SET P.K./WASHER
10/1/85, SWH
FD P.K./WASHER
8/1/02, MB
SET MAG/WASHER
GPS, NEWREF109
7/7/15, JFO

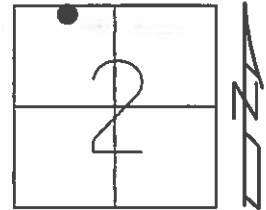


O.D.O.T. DISTRICT 2 SURVEY OFFICE (USE ONLY)

PERSONNEL _____ REFERENCE NO. 109 A SHEET 18 OF 18

NOTES RHOADES DATE 4/16/15 ROUTE SR 18
 H.C. WESTFALL WEATHER OVERCAST/WINDY COUNTY SENECA
 R.C. O'DONNELL TEMP. 60° TOWNSHIP THOMPSON
 _____ SECTION 2
 _____ T 3 N R 17 E

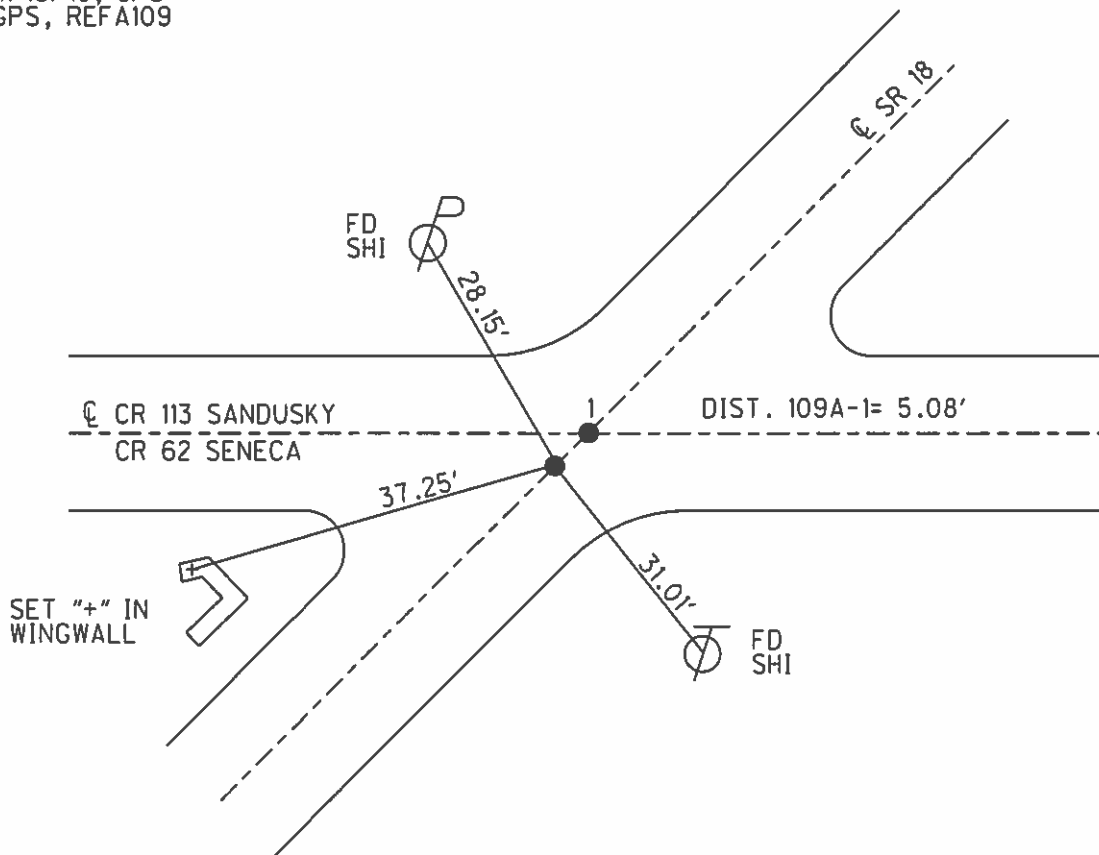
TYPE MONUMENT P.K./WASHER
 ON SURFACE - ~~BELOW~~ ON _____
 LEFT - ☉ PAV'T - ~~RIGHT~~ 1.5'
 _____ TO _____ EDGE PAVEMENT
 S.L.M. 1835+73.74



Grid: Northing: 579095.396 Easting: 1866161.202

PREVIOUS MONUMENTS:

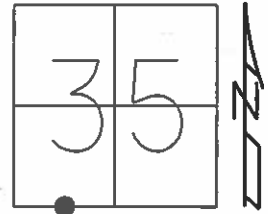
- R.R. SPIKE
- R.R. SPIKE
- SET P.K./WASHER
- 9/16/91, CHENEY
- FD P.K./WASHER
- 8/1/02, MB
- 4/16/15, JFO
- GPS, REFA109



O.D.O.T. DISTRICT 2 SURVEY OFFICE (USE ONLY)

PERSONNEL _____ REFERENCE NO. 1 SHEET 1 OF 5
 NOTES RHOADES DATE 4/16/15 ROUTE SR 18
 H.C. WESTFALL WEATHER OVERCAST/WINDY COUNTY SANDUSKY
 R.C. O'DONNELL TEMP. 60° TOWNSHIP YORK
 _____ SECTION 35
 _____ T 4 N R 17 E

TYPE MONUMENT P.K./WASHER
 ON SURFACE - ~~BELOW~~ ON _____
 LEFT - ☉ PAV'T - ~~RIGHT~~ 1.5'
 _____ TO _____ EDGE PAVEMENT
 S.L.M. 0+00, (1835+78.80 - SR 18)
 Grid: Northing: 579098.721 Easting: 1866165.020



PREVIOUS MONUMENTS:
 R.R.SPIKE
 R.R.SPIKE
 IRON PIN
 SET P.K./WASHER
 9/16/91, CHENEY
 FD P.K./WASHER
 8/1/02, MB
 4/16/15, JFO
 GPS, REF1

