

O.D.O.T. DISTRICT 2 SURVEY OFFICE (USE ONLY)

PERSONNEL \_\_\_\_\_ REFERENCE NO. A SHEET 1 OF 36

NOTES HUSS DATE 4/12/01 ROUTE SR 25  
 H.C. ROUSOS WEATHER CLOUDY/WINDY COUNTY WOOD  
 R.C. VAN DUSEN TEMP. 72° TOWNSHIP HENRY  
 SECTION 1

DWG BY MILLER PID \_\_\_\_\_ T 3 N R 10 E

TYPE MONUMENT \_\_\_\_\_ MONBOX \_\_\_\_\_

ON SURFACE - ~~BELOW~~ ON \_\_\_\_\_

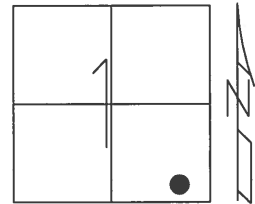
OFFSET  $\phi$  PAVEMENT ON \_\_\_\_\_ LT: RT

11.3' TO RT EDGE PAVEMENT

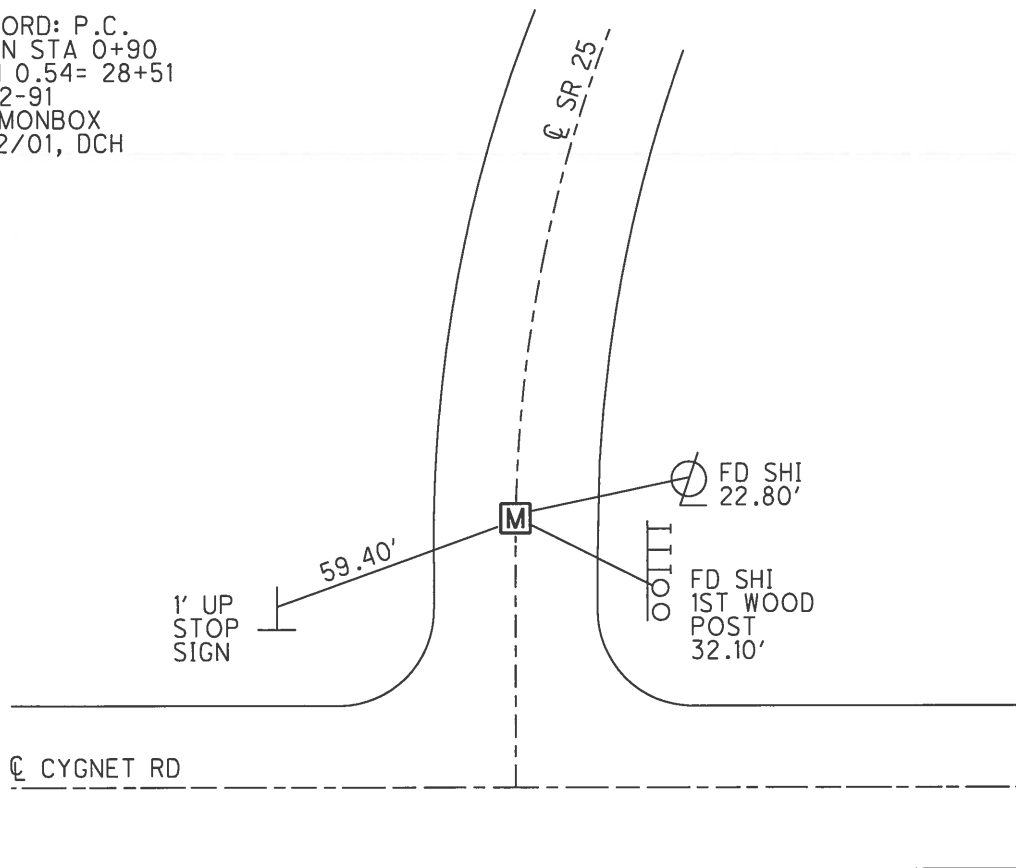
STATION: 28+51.20

HORIZ. DATUM: \_\_\_\_\_ GEOID: \_\_\_\_\_

GRID: NORTHING: \_\_\_\_\_ EASTING: \_\_\_\_\_



RECORD: P.C.  
 PLAN STA 0+90  
 SLM 0.54= 28+51  
 3-22-91  
 FD MONBOX  
 4/12/01, DCH



O.D.O.T. DISTRICT 2 SURVEY OFFICE (USE ONLY)

PERSONNEL \_\_\_\_\_

REFERENCE NO. B

SHEET 2 OF 36

NOTES HUSS

DATE 4/12/01

ROUTE SR 25

H.C. ROUSOS

WEATHER CLOUDY/WINDY

COUNTY WOOD

R.C. VAN DUSEN

TEMP. 72°

TOWNSHIP HENRY

SECTION 1

DWG BY MILLER PID \_\_\_\_\_

T 3 N R 10 E

TYPE MONUMENT MONBOX

ON SURFACE - ~~BELOW~~ ON \_\_\_\_\_

OFFSET  $\phi$  PAVEMENT ON LT : ~~RT~~

11.7' TO RT EDGE PAVEMENT

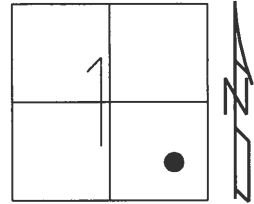
STATION: 30+62.40

HORZ.DATUM: \_\_\_\_\_

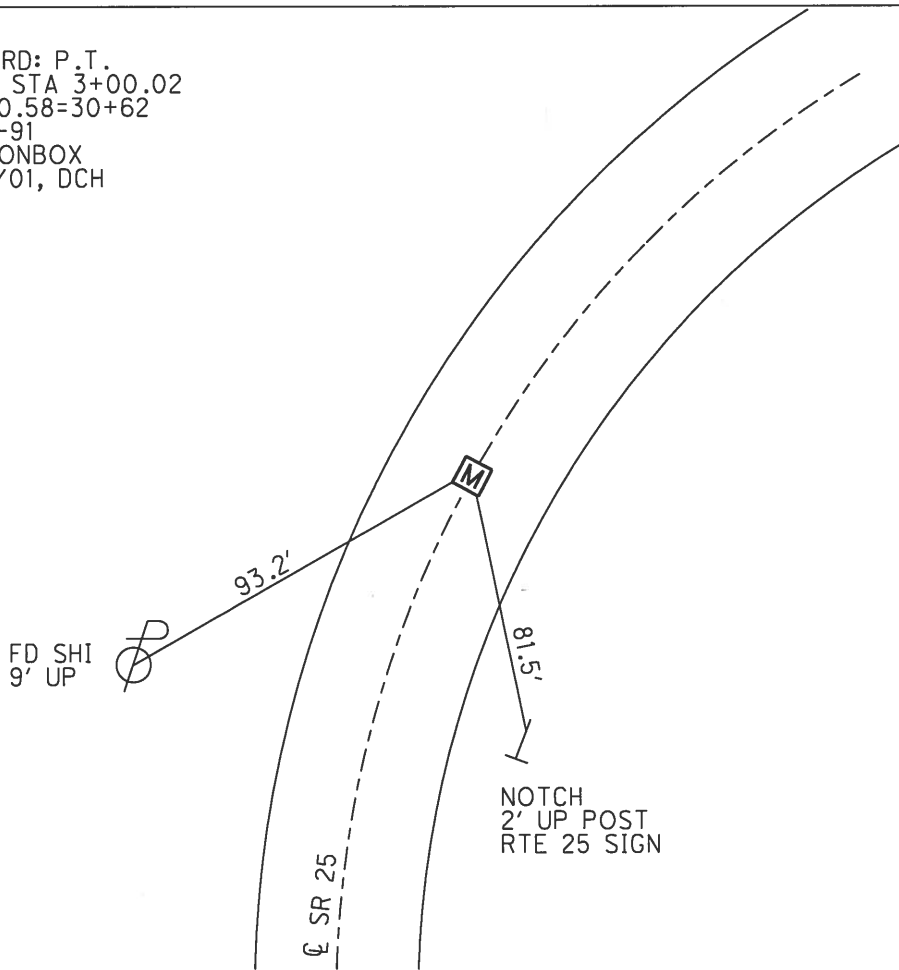
GEOID: \_\_\_\_\_

GRID: NORTHING: \_\_\_\_\_

EASTING: \_\_\_\_\_



RECORD: P.T.  
 PLAN STA 3+00.02  
 SLM 0.58=30+62  
 3-22-91  
 FD MONBOX  
 4/12/01, DCH



**O.D.O.T. DISTRICT 2 SURVEY OFFICE (USE ONLY)**

PERSONNEL \_\_\_\_\_ REFERENCE NO. C SHEET 3 OF 36

NOTES HUSS DATE 4/12/01 ROUTE SR 25

H.C. ROUSOS WEATHER CLOUDY/WINDY COUNTY WOOD

R.C. VAN DUSEN TEMP. 72° TOWNSHIP HENRY

SECTION 1

DWG BY MILLER PID \_\_\_\_\_

T 3 N R 10 E

TYPE MONUMENT MONBOX

ON SURFACE - ~~BELOW~~ ON

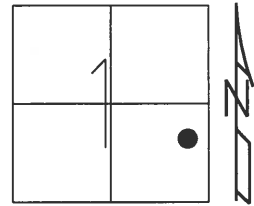
OFFSET  $\phi$  PAVEMENT ON ~~LT:RT~~

11.3' TO RT EDGE PAVEMENT

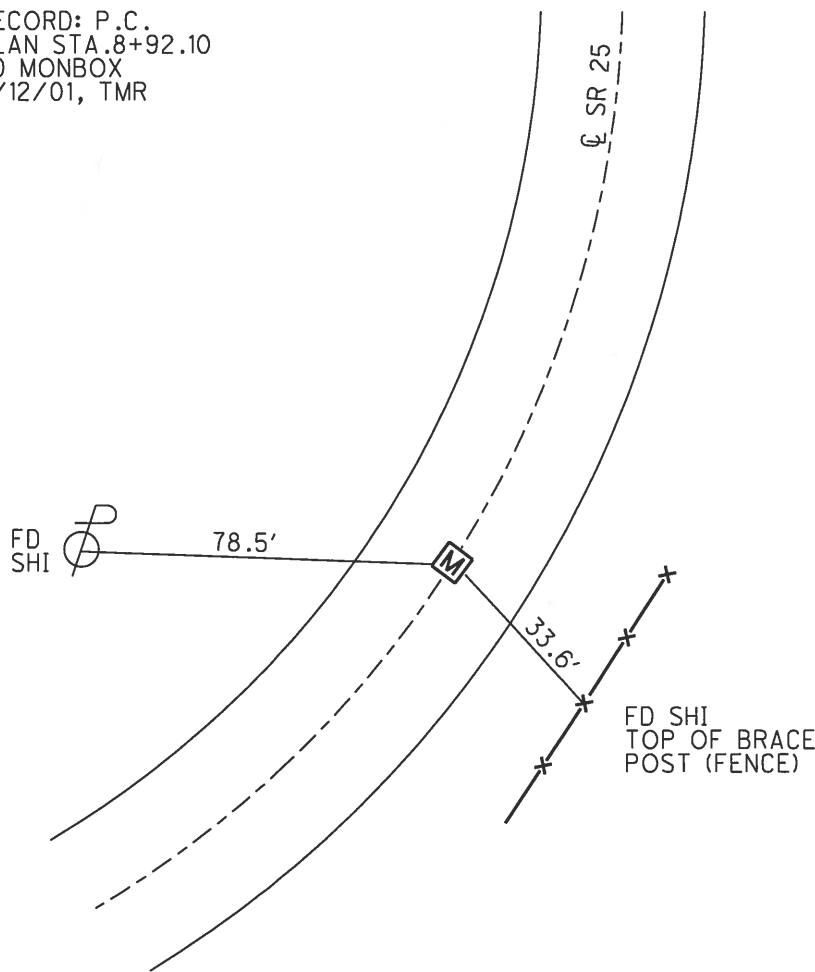
STATION: 36+48.48

HORZ.DATUM: \_\_\_\_\_ GEOID: \_\_\_\_\_

GRID: NORTHING: \_\_\_\_\_ EASTING: \_\_\_\_\_



RECORD: P.C.  
PLAN STA. 8+92.10  
FD MONBOX  
4/12/01, TMR



O.D.O.T. DISTRICT 2 SURVEY OFFICE (USE ONLY)

PERSONNEL

REFERENCE NO. D

SHEET 4 OF 36

NOTES

HUSS

DATE

4/12/01

ROUTE

SR 25

H.C.

ROUSOS

WEATHER

CLOUDY/WINDY

COUNTY

WOOD

R.C.

VAN DUSEN

TEMP.

72°

TOWNSHIP

HENRY

SECTION

1

DWG BY

MILLER

PID

T 3 N R 10 E

TYPE MONUMENT

MONBOX

ON SURFACE - ~~BELOW~~

ON

OFFSET C PAVEMENT

ON

~~LT~~: ~~RT~~

11.7' TO RT EDGE PAVEMENT

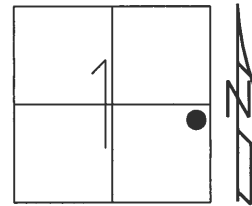
STATION: 44+08.80

HORIZ.DATUM:

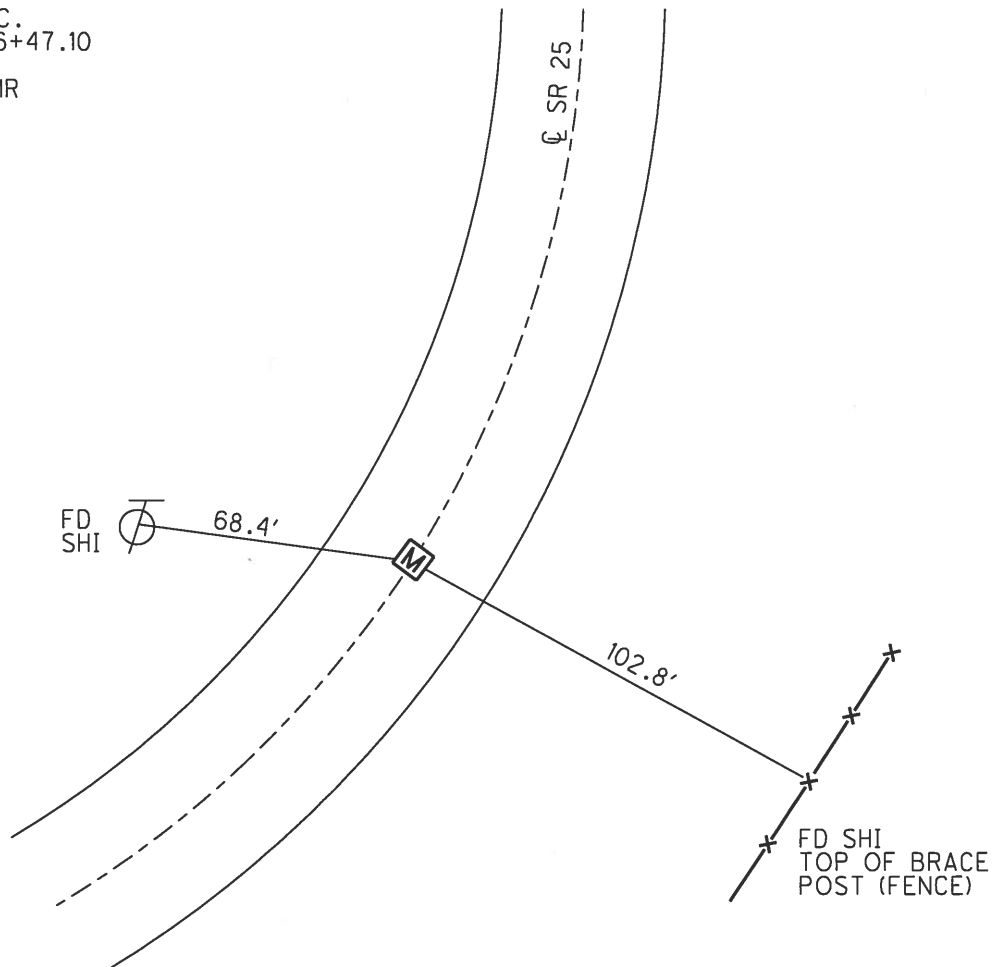
GEOID:

GRID: NORTHING:

EASTING:



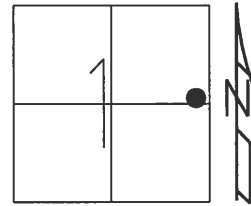
RECORD: P.C.  
PLAN STA. 16+47.10  
FD MONBOX  
4/12/01, TMR



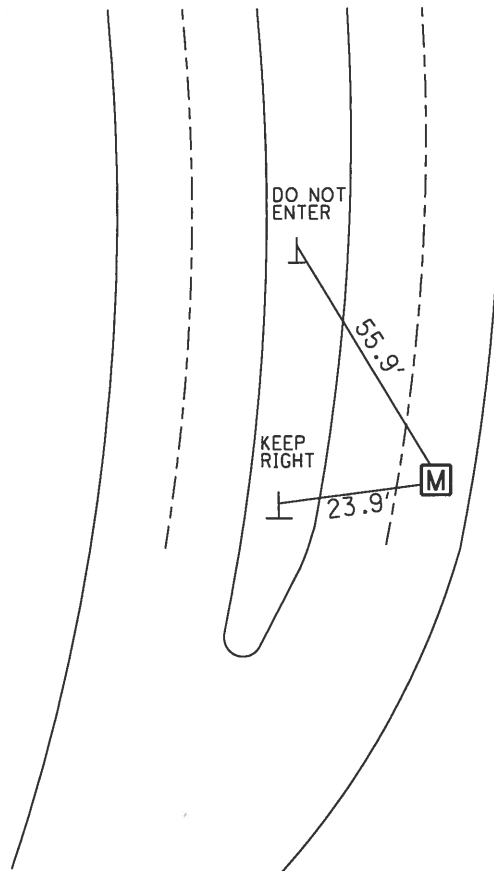
O.D.O.T. DISTRICT 2 SURVEY OFFICE (USE ONLY)

PERSONNEL \_\_\_\_\_ REFERENCE NO. E SHEET 5 OF 36  
NOTES HUSS DATE 4/12/01 ROUTE SR 25  
H.C. ROUSOS WEATHER CLOUDY/WINDY COUNTY WOOD  
R.C. VAN DUSEN TEMP. 72° TOWNSHIP HENRY  
DWG BY MILLER PID \_\_\_\_\_ SECTION 1  
T 3 N R 10 E

TYPE MONUMENT MONBOX  
ON SURFACE - ~~BELOW~~ ON  
OFFSET Q PAVEMENT ON LT : RT  
11' TO RT EDGE PAVEMENT  
STATION: 55+12.32  
HORZ.DATUM: \_\_\_\_\_ GEOID: \_\_\_\_\_  
GRID: NORTHING: \_\_\_\_\_ EASTING: \_\_\_\_\_



RECORD: P.C.  
PLAN STA. 27+57.77  
FD MONBOX  
4/12/01, TMR



CUT NOTCHES  
1' UP NEAR/S  
SIGN POSTS

O.D.O.T. DISTRICT 2 SURVEY OFFICE (USE ONLY)

PERSONNEL \_\_\_\_\_

REFERENCE NO. F

SHEET 6 OF 36

NOTES HUSS

DATE 4/12/01

ROUTE SR 25

H.C. ROUSOS

WEATHER CLOUDY/WINDY

COUNTY WOOD

R.C. VAN DUSEN

TEMP. 72°

TOWNSHIP HENRY

SECTION 1

DWG BY MILLER PID \_\_\_\_\_

T 3 N R 10 E

TYPE MONUMENT MONBOX

ON SURFACE - ~~BELOW~~ ON \_\_\_\_\_

OFFSET Q PAVEMENT ON LT:~~RT~~

11.7' TO RT EDGE PAVEMENT

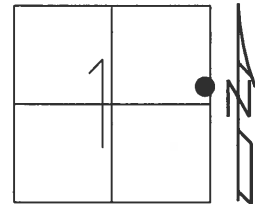
STATION: 59+61.12

HORZ. DATUM: \_\_\_\_\_

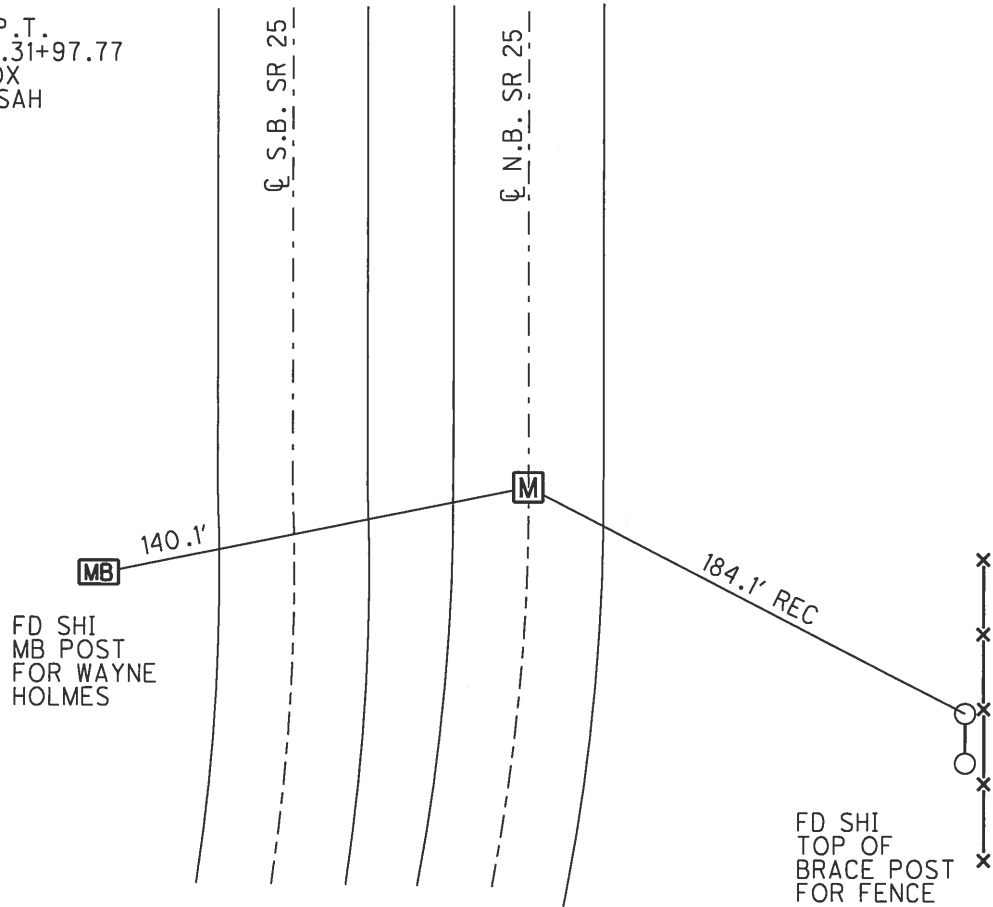
GEOID: \_\_\_\_\_

GRID: NORTHING: \_\_\_\_\_

EASTING: \_\_\_\_\_



RECORD: P.T.  
PLAN STA. 31+97.77  
FD MONBOX  
4/12/01, SAH



O.D.O.T. DISTRICT 2 SURVEY OFFICE (USE ONLY)

PERSONNEL \_\_\_\_\_ REFERENCE NO. 1 SHEET 7 OF 36

NOTES HUSS DATE 4/12/01 ROUTE SR 25  
 H.C. ROUSOS WEATHER CLOUDY/WINDY COUNTY WOOD  
 R.C. VAN DUSEN TEMP. 72° TOWNSHIP LIBERTY

DWG BY MILLER PID NO PID SECTION 36  
 T 4 N R 10 E

TYPE MONUMENT \_\_\_\_\_ P.K.NAIL \_\_\_\_\_

ON SURFACE - ~~BELOW~~ ON \_\_\_\_\_

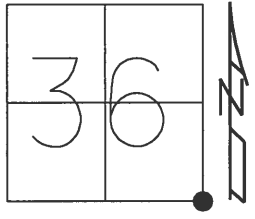
OFFSET ☉ PAVEMENT ON \_\_\_\_\_ ~~LT:RT~~

\_\_\_\_\_ TO \_\_\_\_\_ EDGE PAVEMENT

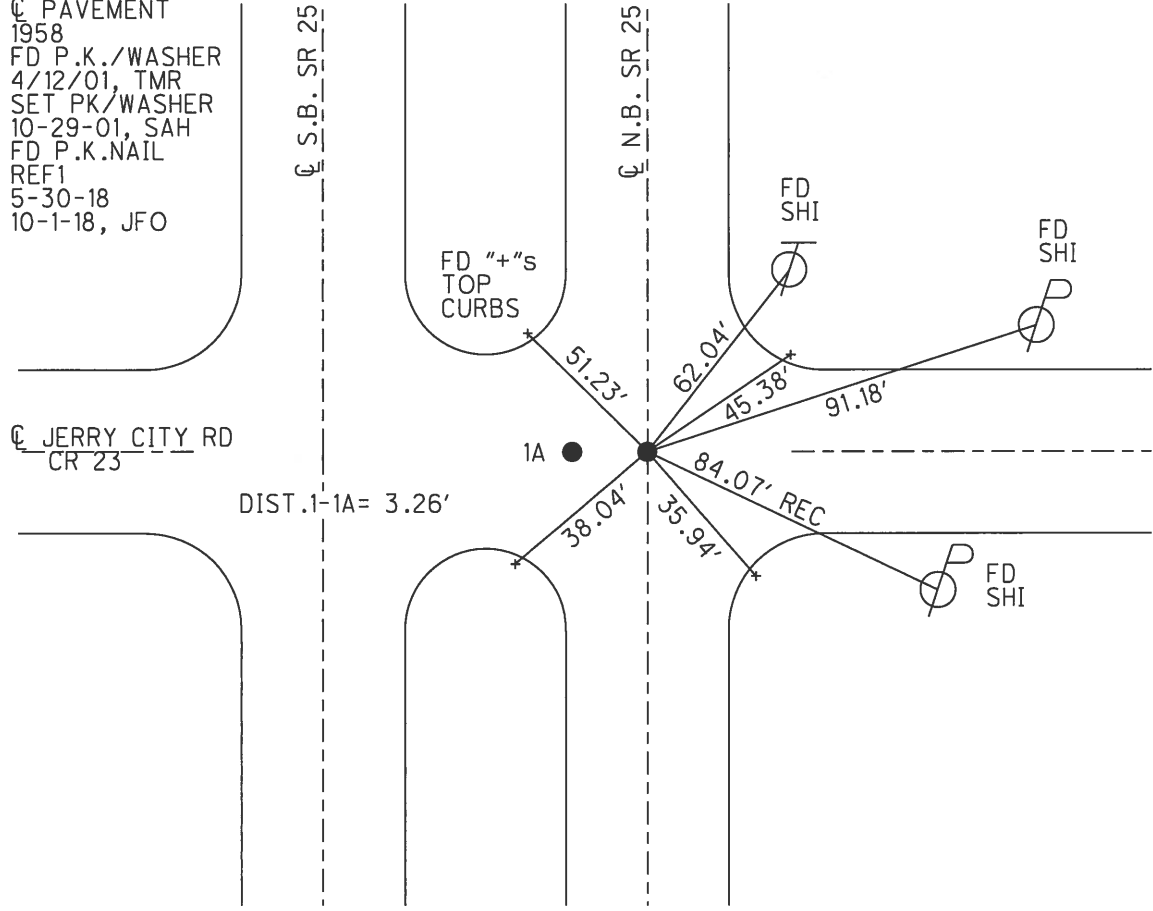
STATION: 81+57

HORIZ.DATUM: NAD83 2011 GEOID: NAVD88 2012A

GRID: NORTHING: 580369.971 EASTING: 1652283.657

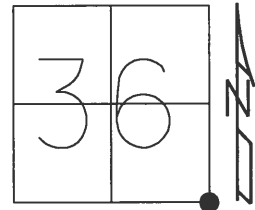


RECORD:  
 ☉ PAVEMENT  
 1958  
 FD P.K./WASHER  
 4/12/01, TMR  
 SET PK/WASHER  
 10-29-01, SAH  
 FD P.K.NAIL  
 REF1  
 5-30-18  
 10-1-18, JFO

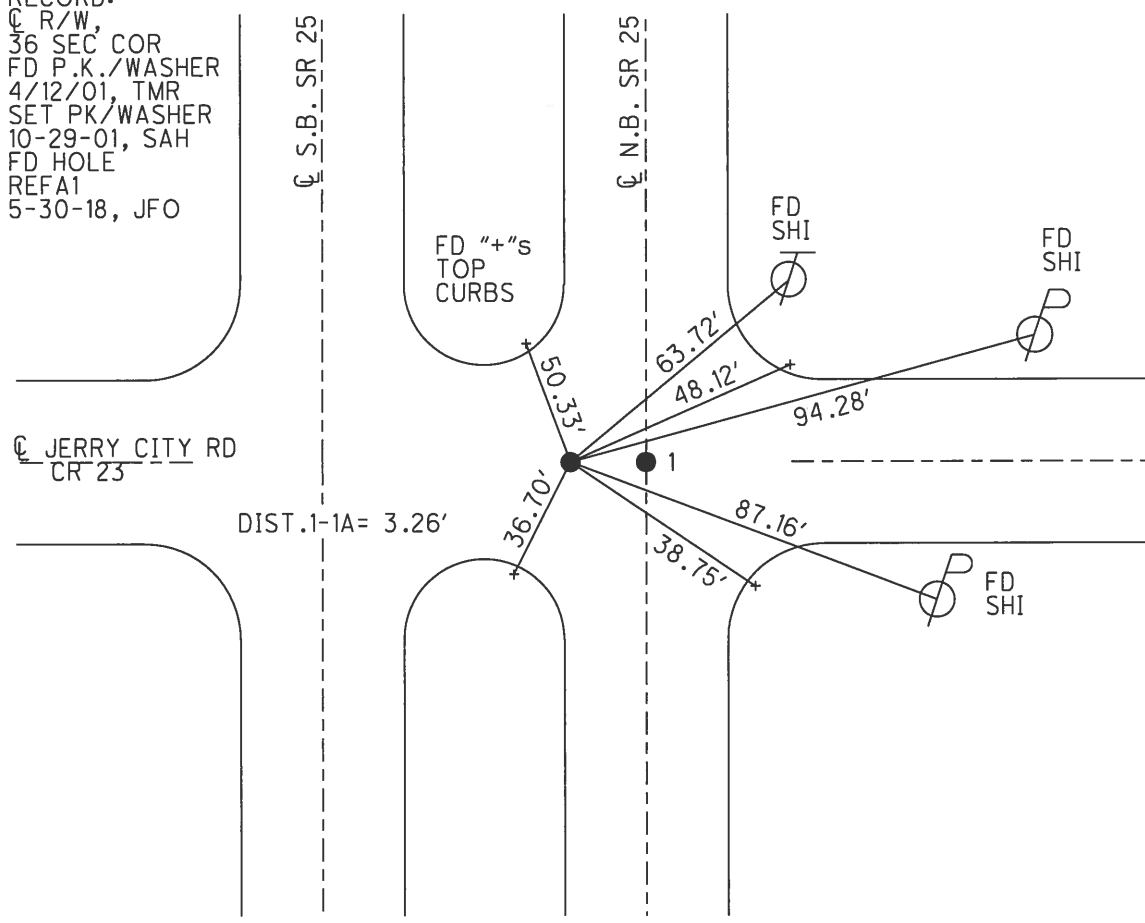


**O.D.O.T. DISTRICT 2 SURVEY OFFICE (USE ONLY)**

PERSONNEL	REFERENCE NO. <u>1 A</u>	SHEET <u>8</u> OF <u>36</u>
NOTES <u>HUSS</u>	DATE <u>4/12/01</u>	ROUTE <u>SR 25</u>
H.C. <u>ROUSOS</u>	WEATHER <u>CLOUDY/WINDY</u>	COUNTY <u>WOOD</u>
R.C. <u>VAN DUSEN</u>	TEMP. <u>72°</u>	TOWNSHIP <u>LIBERTY</u>
		SECTION <u>36</u>
DWG BY <u>MILLER</u>	PID <u>NO PID</u>	T <u>4</u> N R <u>10</u> E
TYPE MONUMENT <u>P.K.SHANK</u>		
ON SURFACE - <del>BELOW</del> <u>ON</u>		
OFFSET $\bar{C}$ PAVEMENT <u>3.2'</u> LT : <del>RT</del>		
<u>6.1'</u> TO LT EDGE PAVEMENT		
STATION: <u>81+57</u>		
HORZ.DATUM: <u>NAD83(2011)</u>		GEOID: <u>NAVD88 2012A</u>
GRID: NORTHING: <u>580370.019</u>		EASTING: <u>1652280.395</u>



RECORD:  
 $\bar{C}$  R/W,  
 36 SEC COR  
 FD P.K./WASHER  
 4/12/01, TMR  
 SET PK/WASHER  
 10-29-01, SAH  
 FD HOLE  
 REFA1  
 5-30-18, JFO

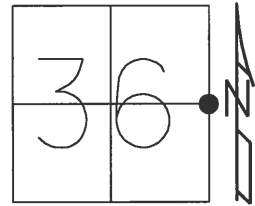




O.D.O.T. DISTRICT 2 SURVEY OFFICE (USE ONLY)

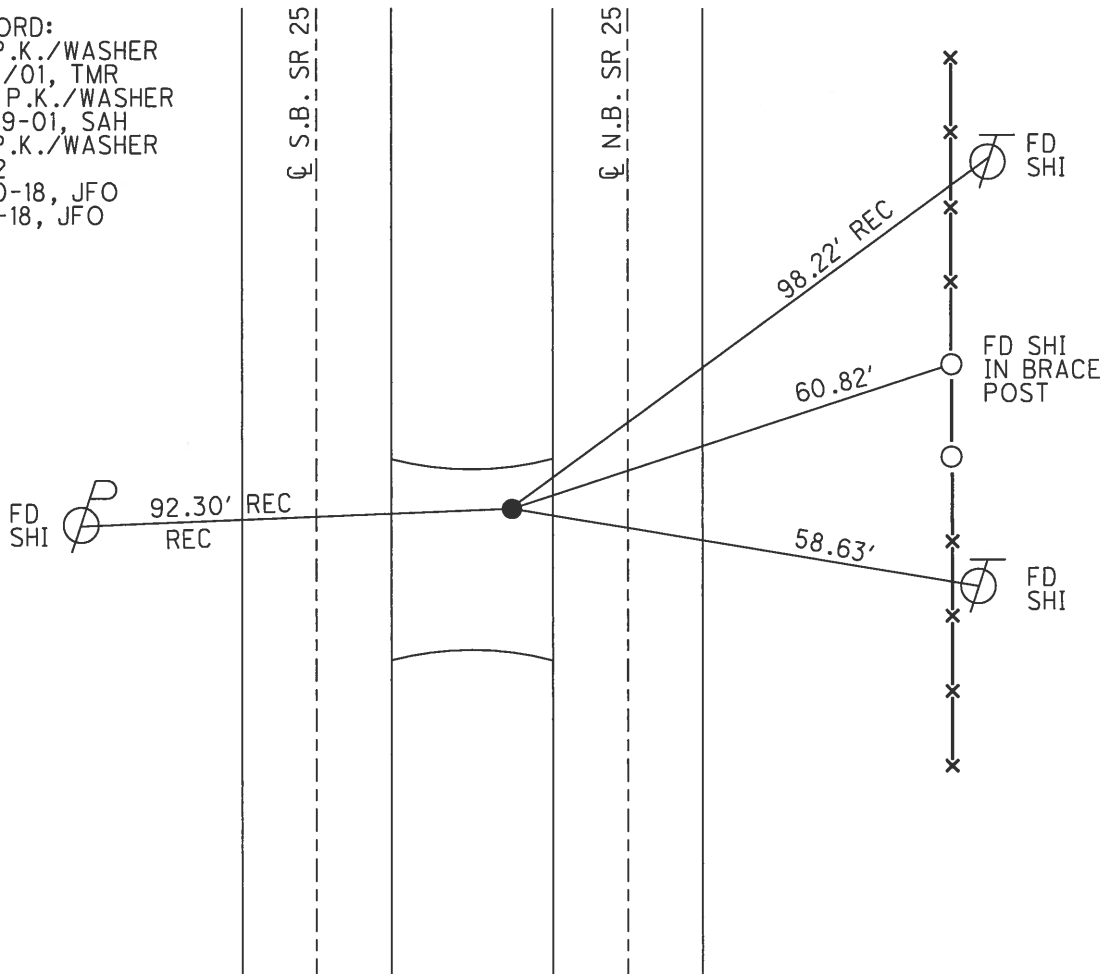
PERSONNEL \_\_\_\_\_ REFERENCE NO. 2 SHEET 9 OF 36  
 NOTES HUSS DATE 4/12/01 ROUTE SR 25  
 H.C. ROUSOS WEATHER CLOUDY/WINDY COUNTY WOOD  
 R.C. VAN DUSEN TEMP. 72° TOWNSHIP LIBERTY  
 SECTION 36  
 DWG BY MILLER PID NO PID T 4 N R 10 E

TYPE MONUMENT P.K./WASHER  
 ON SURFACE - ~~BELOW~~ ON  
 OFFSET Q PAVEMENT 19.0' LT : ~~RT~~  
 8.6' LT TO LT EDGE PAVEMENT  
 STATION: 107+91



HORZ. DATUM: NAD83(2011) GEOID: NAVD88 2012A  
 GRID: NORTHING: 583004.222 EASTING: 1652316.793

RECORD:  
 FD P.K./WASHER  
 4/12/01, TMR  
 SET P.K./WASHER  
 10-29-01, SAH  
 FD P.K./WASHER  
 REF2  
 5-30-18, JFO  
 10-1-18, JFO



**O.D.O.T. DISTRICT 2 SURVEY OFFICE (USE ONLY)**

PERSONNEL \_\_\_\_\_ REFERENCE NO. 3 SHEET 10 OF 36

NOTES RHOADES DATE 5/30/18 ROUTE SR 25  
 H.C. O'DONNELL WEATHER CLOUDY COUNTY WOOD  
 R.C. TRENKA TEMP. 77° TOWNSHIP LIBERTY

DWG BY MILLER PID NO PID SECTION 36  
 T 4 N R 10 E

TYPE MONUMENT \_\_\_\_\_ P.K.NAIL \_\_\_\_\_

ON SURFACE - ~~BELOW~~ ON \_\_\_\_\_

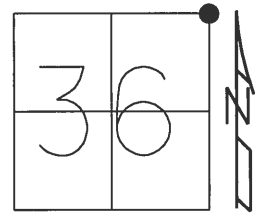
OFFSET  $\bar{C}$  PAVEMENT 2.6' LT : ~~RT~~

~~\_\_\_\_\_~~ TO ~~\_\_\_\_\_~~ EDGE PAVEMENT

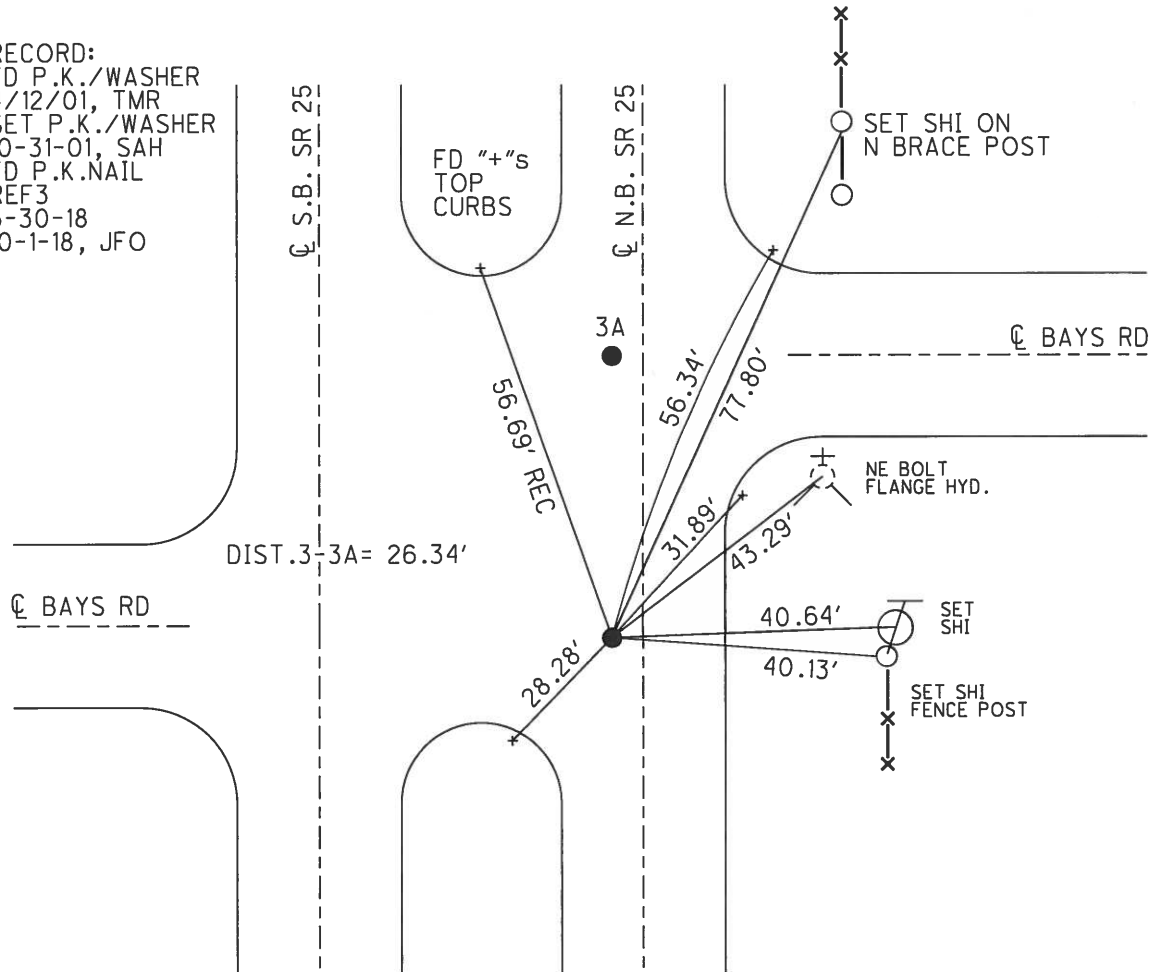
STATION: 134+29

HORIZ.DATUM: NAD83(2011) GEOID: NAVD88 2012A

GRID: NORTHING: 585642.099 EASTING: 1652353.503



RECORD:  
 FD P.K./WASHER  
 4/12/01, TMR  
 SET P.K./WASHER  
 10-31-01, SAH  
 FD P.K.NAIL  
 REF3  
 5-30-18  
 10-1-18, JFO



O.D.O.T. DISTRICT 2 SURVEY OFFICE (USE ONLY)

PERSONNEL \_\_\_\_\_ REFERENCE NO. 3A SHEET 11 OF 36

NOTES RHOADES DATE 5/30/18 ROUTE SR 25

H.C. O'DONNELL WEATHER CLOUDY COUNTY WOOD

R.C. TRENKA TEMP. 77° TOWNSHIP LIBERTY

SECTION 36

DWG BY MILLER PID NO PID

T 4 N R 10 E

TYPE MONUMENT P.K.NAIL

ON SURFACE - ~~BELOW~~ ON

OFFSET 2.8' LT : ~~RT~~

TO EDGE PAVEMENT

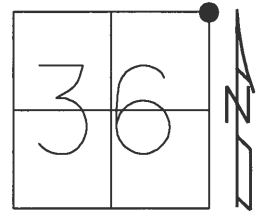
STATION: 134+55

HORZ.DATUM: NAD83(2011)

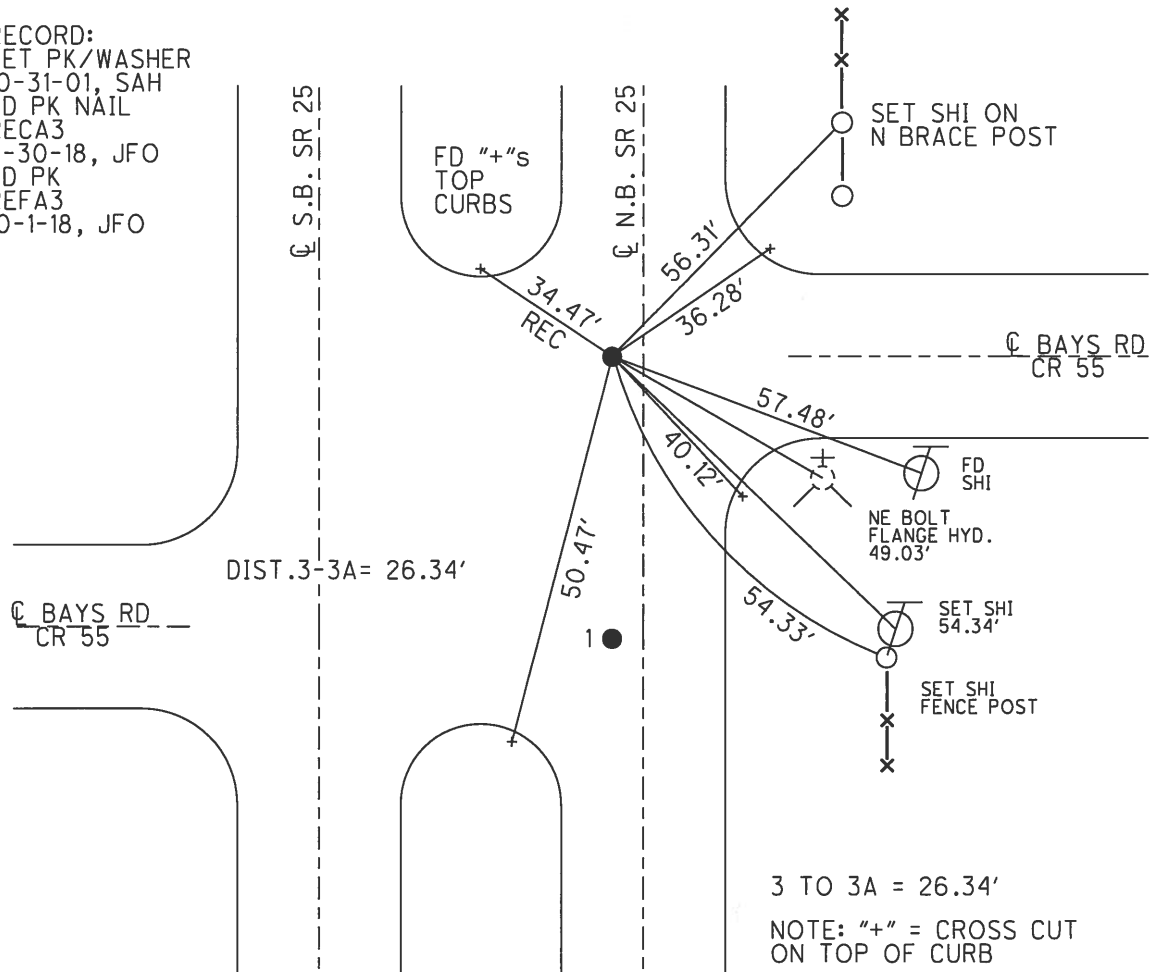
GEOID: NAVD88 2012A

GRID: NORTHING: 585668.412

EASTING: 1652354.031

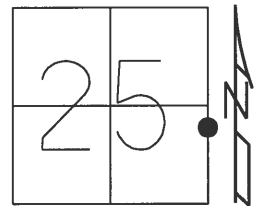


RECORD:  
SET PK/WASHER  
10-31-01, SAH  
FD PK NAIL  
RECA3  
5-30-18, JFO  
FD PK  
REFA3  
10-1-18, JFO

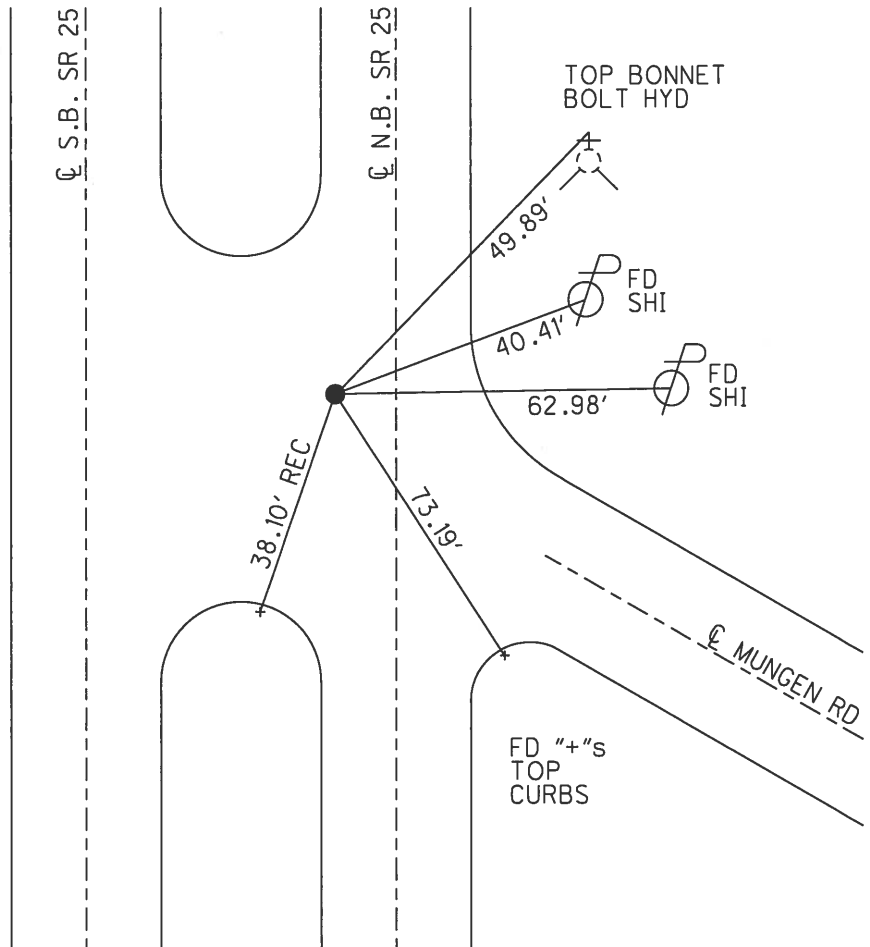


O.D.O.T. DISTRICT 2 SURVEY OFFICE (USE ONLY)

PERSONNEL	REFERENCE NO. <u>4</u>	SHEET <u>12</u> OF <u>36</u>
NOTES <u>RHOADES</u>	DATE <u>5/30/18</u>	ROUTE <u>SR 25</u>
H.C. <u>O'DONNELL</u>	WEATHER <u>CLOUDY</u>	COUNTY <u>WOOD</u>
R.C. <u>TRENKA</u>	TEMP. <u>77°</u>	TOWNSHIP <u>LIBERTY</u>
		SECTION <u>25</u>
DWG BY <u>MILLER</u>	PID <u>NO PID</u>	T <u>4</u> N R <u>10</u> E
TYPE MONUMENT <u>P.K.SHANK</u>		
ON SURFACE - <del>BELOW</del> <u>ON</u>		
OFFSET <u>Q</u> PAVEMENT <u>10.3'</u>	LT : <del>RT</del>	
<u>1' LT TO LT</u> EDGE PAVEMENT		
STATION: <u>156+10</u>		
HORZ.DATUM: <u>NAD83(2011)</u>	GEOID: <u>NAVD88 2012A</u>	
GRID: NORTHING: <u>587824.888</u>	EASTING: <u>1652367.858</u>	



RECORD:  
 FD P.K./WASHER  
 4/12/01, TMR  
 SET P.K./WASHER  
 10-31-01, SAH  
 FD P.K./SHANK  
 REF4  
 5-30-18, JFO  
 SET MAG/WASHER  
 10-1-18, JFO



O.D.O.T. DISTRICT 2 SURVEY OFFICE (USE ONLY)

PERSONNEL \_\_\_\_\_ REFERENCE NO. 5 SHEET 13 OF 36

NOTES HUSS DATE 4/12/01 ROUTE SR 25  
 H.C. ROUSOS WEATHER CLOUDY/WINDY COUNTY WOOD  
 R.C. VAN DUSEN TEMP. 72° TOWNSHIP LIBERTY

DWG BY MILLER PID NO PID SECTION 25  
 T 4 N R 10 E

TYPE MONUMENT \_\_\_\_\_ CNPT \_\_\_\_\_

ON SURFACE - ~~BELOW~~ ON \_\_\_\_\_

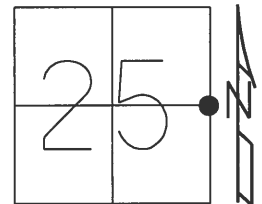
OFFSET  $\odot$  PAVEMENT \_\_\_\_\_ LT : ~~RT~~

ON LT TO LT EDGE PAVEMENT

STATION: 160+75

HORIZ. DATUM: NAD83(2011) GEOID: NAVD88 2012A

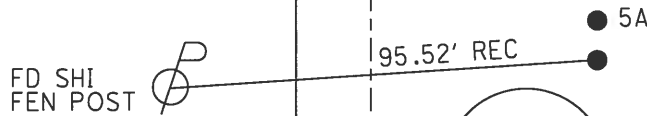
GRID: NORTHING: 588289.174 EASTING: 1652370.837



RECORD:  
 STA. 403+07.8  
 FD BRASS MON  
 FD P.K./WASHER  
 4/12/01, TMR  
 SET P.K./WASHER  
 10-31-01, SAH  
 D.N.F POINT  
 FD HOLE  
 REF5  
 5-30-18  
 10-1-18, JFO

C N.B. SR 25

C N.B. SR 25



DIST. 5-5A = 5.29' REC

O.D.O.T. DISTRICT 2 SURVEY OFFICE (USE ONLY)

PERSONNEL \_\_\_\_\_ REFERENCE NO. 5 A SHEET 14 OF 36

NOTES HUSS DATE 4/12/01 ROUTE SR 25  
 H.C. ROUSOS WEATHER CLOUDY/WINDY COUNTY WOOD  
 R.C. VAN DUSEN TEMP. 72° TOWNSHIP LIBERTY  
 SECTION 25

DWG BY MILLER PID NO PID T 4 N R 10 E

TYPE MONUMENT \_\_\_\_\_ CNPT \_\_\_\_\_

ON SURFACE - ~~BELOW~~ ON \_\_\_\_\_

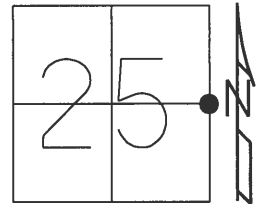
OFFSET ☉ PAVEMENT - \_\_\_\_\_ LT : ~~RT~~

ON TO LT EDGE PAVEMENT

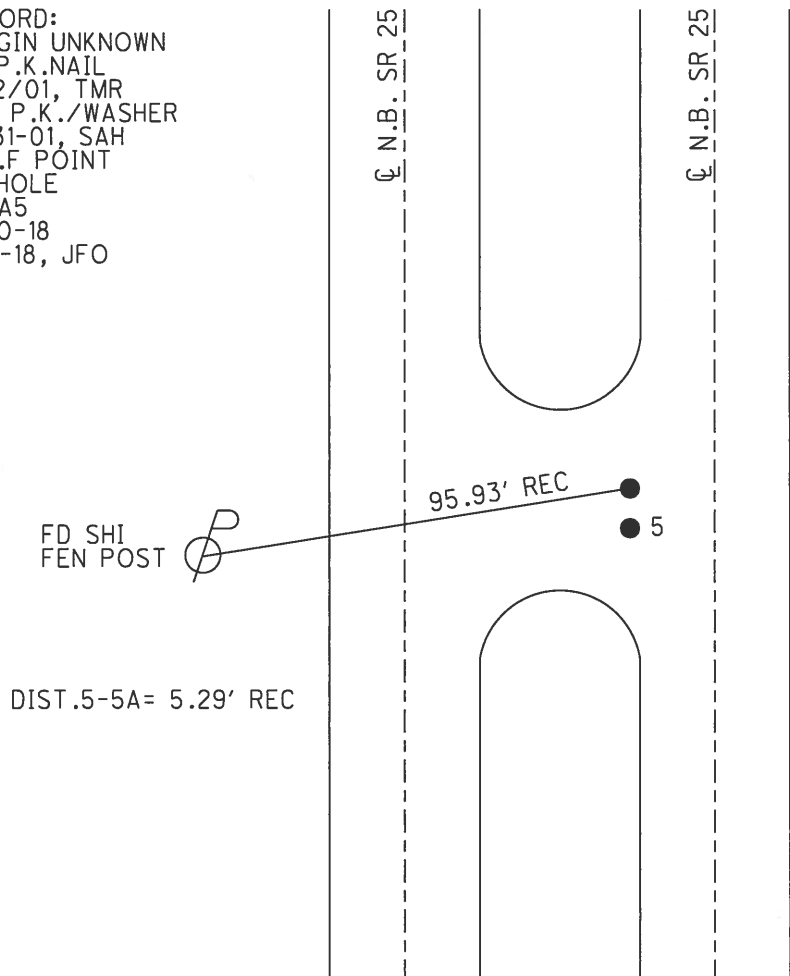
STATION: 160+80

HORZ. DATUM: NAD83(2011) GEOID: NAVD88 2012A

GRID: NORTHING: 588294.444 EASTING: 1652370.927



RECORD:  
 ORIGIN UNKNOWN  
 FD P.K. NAIL  
 4/12/01, TMR  
 SET P.K./WASHER  
 10-31-01, SAH  
 D.N.F. POINT  
 FD HOLE  
 REFA5  
 5-30-18  
 10-1-18, JFO



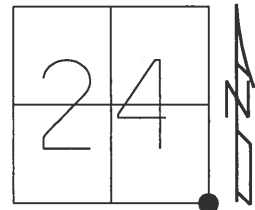
**O.D.O.T. DISTRICT 2 SURVEY OFFICE (USE ONLY)**

PERSONNEL \_\_\_\_\_ REFERENCE NO. 6 SHEET 15 OF 36

NOTES RHOADES DATE 5/30/18 ROUTE SR 25  
 H.C. O'DONNELL WEATHER CLOUDY COUNTY WOOD  
 R.C. TRENKA TEMP. 77° TOWNSHIP LIBERTY  
 SECTION 24

DWG BY MILLER PID NO PID T 4 N R 10 E

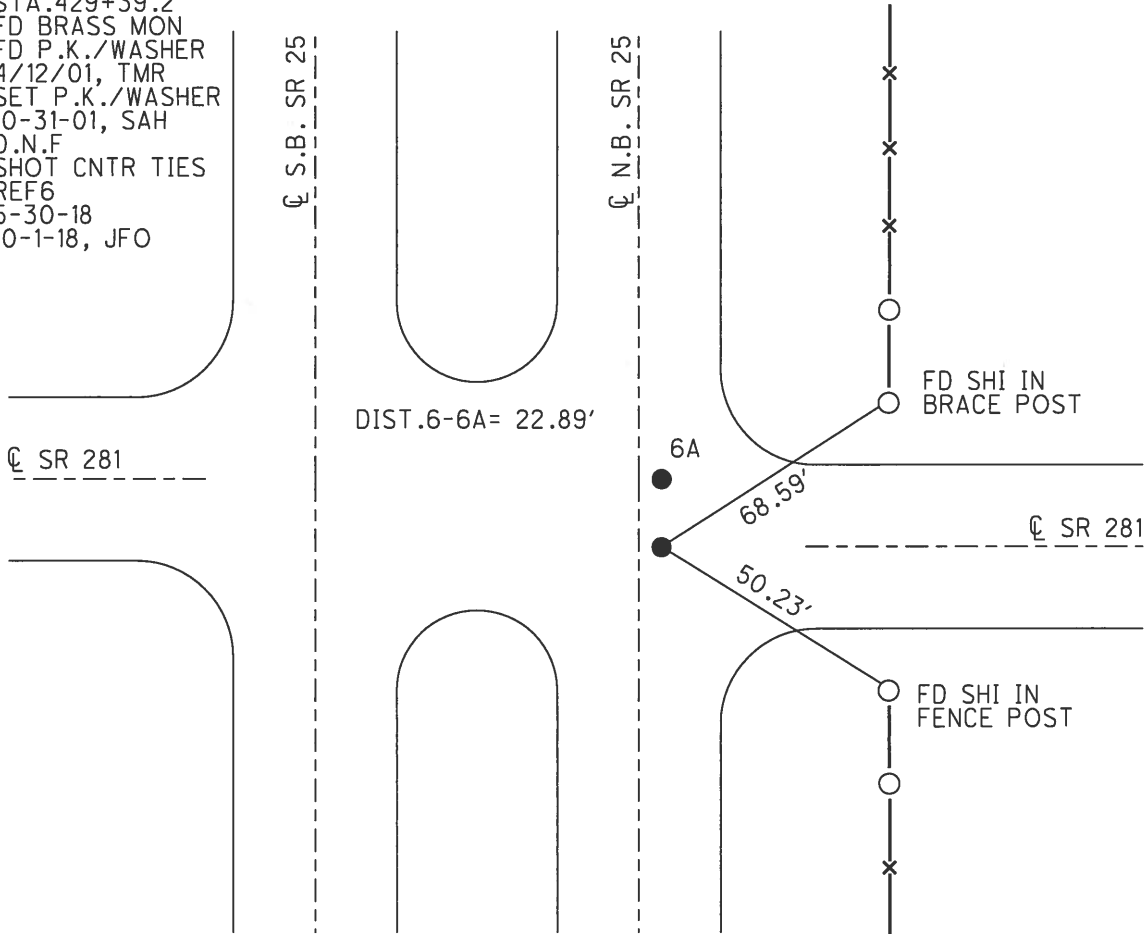
TYPE MONUMENT \_\_\_\_\_ CNPT \_\_\_\_\_  
 ON SURFACE - ~~BELOW~~ ON \_\_\_\_\_  
 OFFSET  $\text{C}$  PAVEMENT 2.2' ~~TT~~ : RT  
 - TO - EDGE PAVEMENT  
 STATION: 30+62.40



HORZ. DATUM: NAD83(2011) GEOID: NAVD88 2012A  
 GRID: NORTHING: 590920.741 EASTING: 1652388.770

RECORD:  
 STA. 429+39.2  
 FD BRASS MON  
 FD P.K./WASHER  
 4/12/01, TMR  
 SET P.K./WASHER  
 10-31-01, SAH  
 D.N.F  
 SHOT CNTR TIES  
 REF6  
 5-30-18  
 10-1-18, JFO

NOTE: PORTAGE TWP  
 N.W. COR SEC 30



O.D.O.T. DISTRICT 2 SURVEY OFFICE (USE ONLY)

PERSONNEL

REFERENCE NO. 6 A

SHEET 16 OF 36

NOTES RHOADES DATE 5/30/18

H.C. O'DONNELL WEATHER CLOUDY

R.C. TRENKA TEMP. 77°

ROUTE SR 25

COUNTY WOOD

TOWNSHIP LIBERTY

SECTION 24

DWG BY MILLER PID NO PID

T 4 N R 10 E

TYPE MONUMENT CNPT

ON SURFACE - ~~BELOW~~ ON

OFFSET  $\varnothing$  PAVEMENT 2.2' ~~LT~~ : RT

- TO - EDGE PAVEMENT

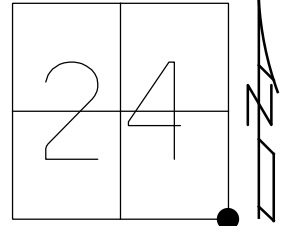
STATION: 187+29

HORIZ.DATUM: NAD83(2011)

GEOID: NAVD88 2012A

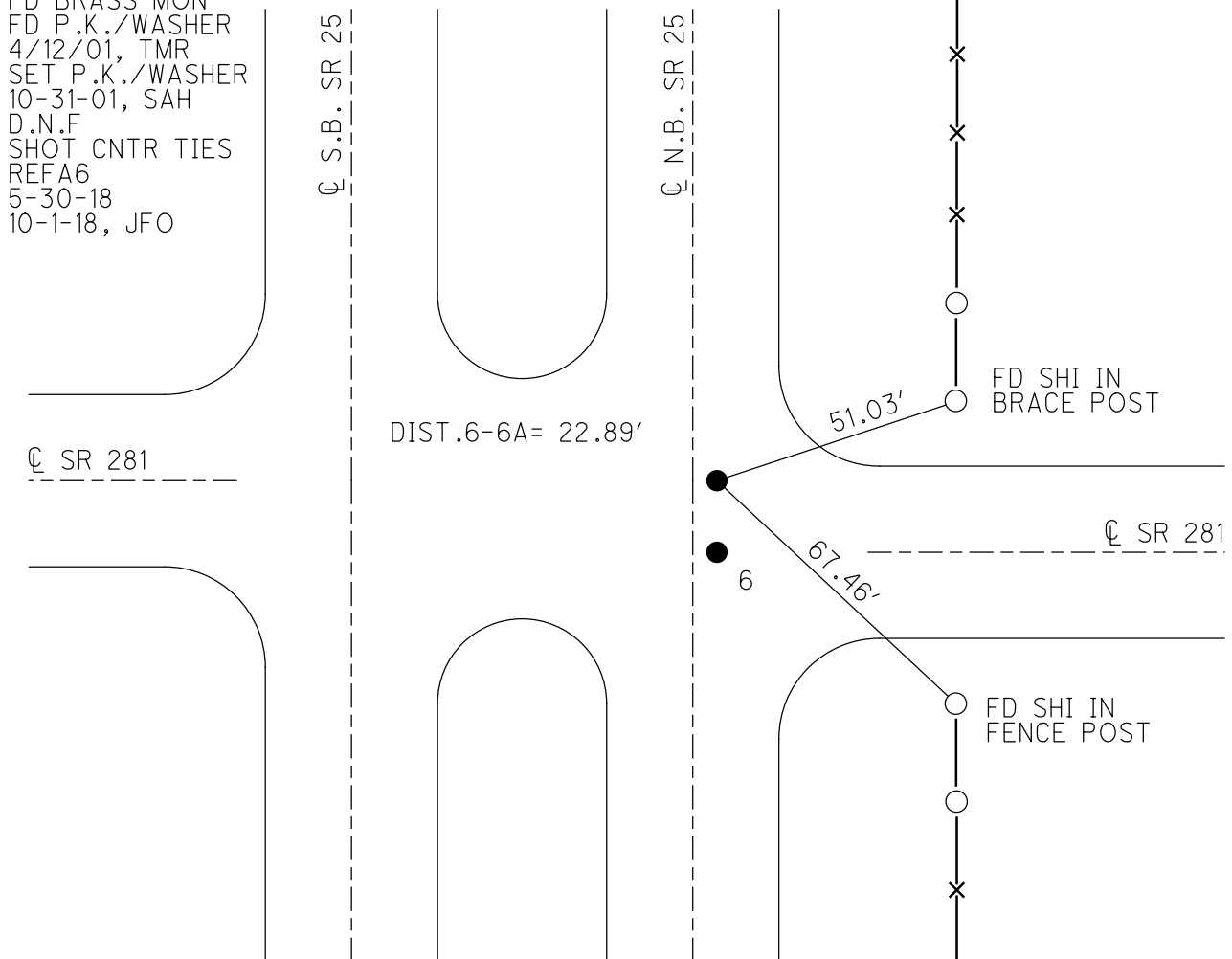
GRID: NORTHING: 590943.665

EASTING: 1652388.927



RECORD:  
 STA. 429+61.95  
 FD BRASS MON  
 FD P.K./WASHER  
 4/12/01, TMR  
 SET P.K./WASHER  
 10-31-01, SAH  
 D.N.F  
 SHOT CNTR TIES  
 REFA6  
 5-30-18  
 10-1-18, JFO

NOTE: LIBERTY TWP  
 S.E. COR SEC 24





O.D.O.T. DISTRICT 2 SURVEY OFFICE (USE ONLY)

PERSONNEL \_\_\_\_\_ REFERENCE NO. 7 SHEET 17 OF 36

NOTES RHOADES DATE 5/30/18 ROUTE SR 25  
 H.C. O'DONNELL WEATHER CLOUDY/WINDY COUNTY WOOD  
 R.C. TRENKA TEMP. 77° TOWNSHIP LIBERTY  
 SECTION 24

DWG BY MILLER PID NO PID T 4 N R 10 E

TYPE MONUMENT MAG NAIL

ON SURFACE - ~~BELOW~~ ON

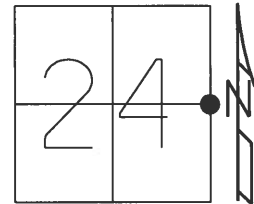
OFFSET  $\bar{C}$  PAVEMENT 2.4' LT : ~~RT~~

9.2' TO LT EDGE PAVEMENT

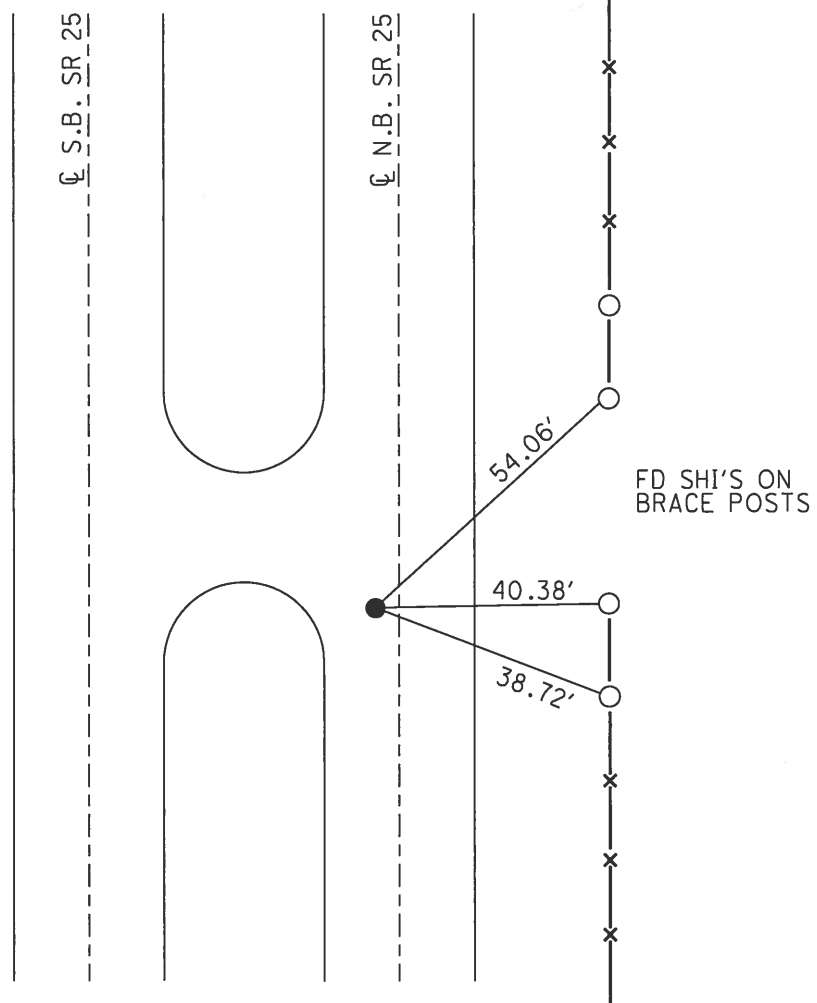
STATION: 213+38

HORZ. DATUM: NAD83(2011) GEOID: NAVD88 2012A

GRID: NORTHING: 593555.616 EASTING: 1652405.026



RECORD:  
 STA. 466+74.5  
 FD BRASS MON  
 FD P.K./WASHER  
 4/12/01, TMR  
 SET P.K./WASHER  
 10-31-01, SAH  
 FD HOLE  
 REF 7  
 5-30-18, JFO  
 FD MAG NAIL  
 SET BY OTHERS  
 NEWREF 7  
 10-1-18, JFO



O.D.O.T. DISTRICT 2 SURVEY OFFICE (USE ONLY)

PERSONNEL \_\_\_\_\_

REFERENCE NO. 8

SHEET 18 OF 36

NOTES HUSS

DATE 4/12/01

ROUTE SR 25

H.C. ROUSOS

WEATHER CLOUDY/WINDY

COUNTY WOOD

R.C. VAN DUSEN

TEMP. 72°

TOWNSHIP LIBERTY

SECTION 13

DWG BY MILLER

PID NO PID

T 4 N R 10 E

TYPE MONUMENT \_\_\_\_\_ PK/WASHER \_\_\_\_\_

ON SURFACE - ~~BELOW~~ ON \_\_\_\_\_

OFFSET  $\varnothing$  PAVEMENT 1.4' ~~LT~~ : RT

9.2' TO RT EDGE PAVEMENT

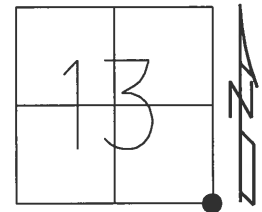
STATION: 140+35

HORZ.DATUM: \_\_\_\_\_

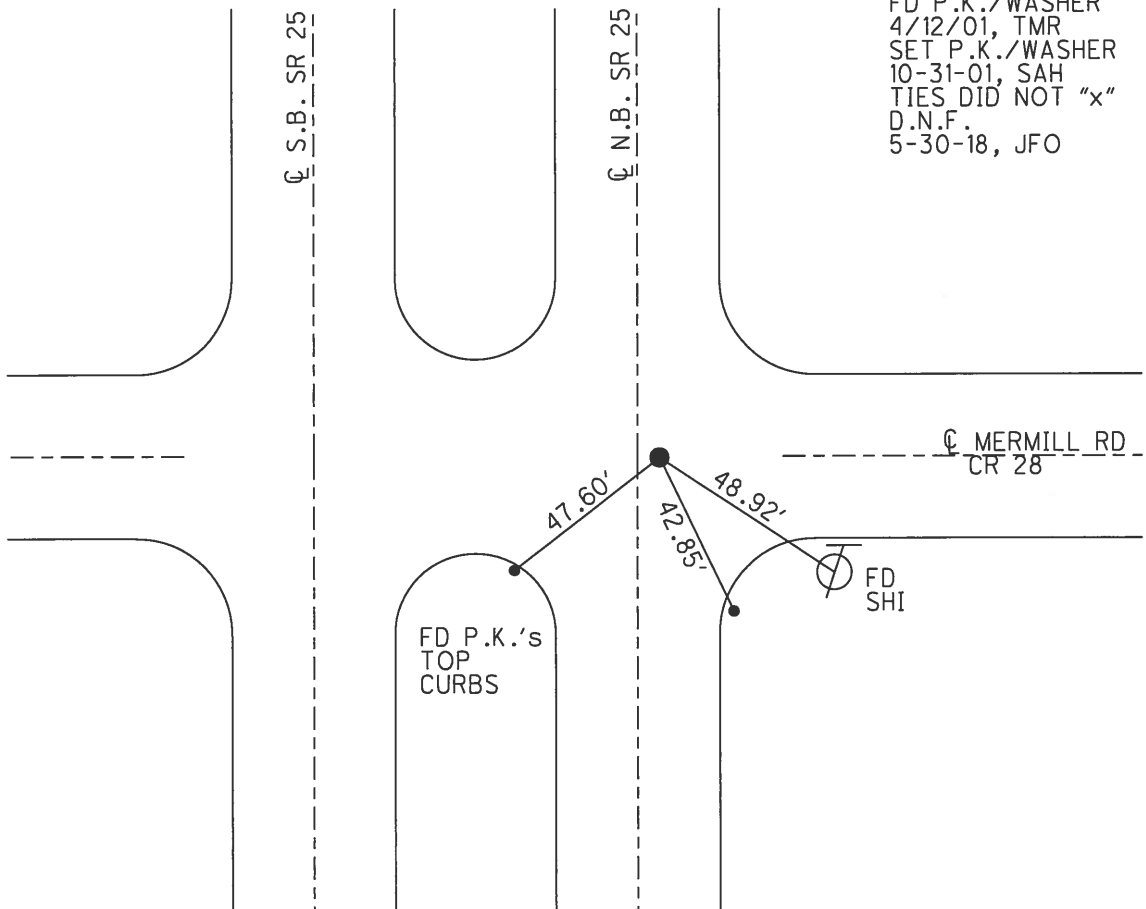
GEOID: \_\_\_\_\_

GRID: NORTHING: \_\_\_\_\_

EASTING: \_\_\_\_\_



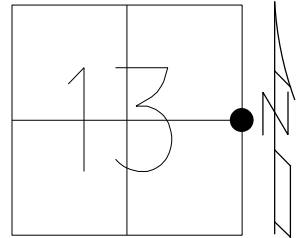
RECORD:  
 STA. 482+71.65  
 FD BRASS MON  
 FD P.K./WASHER  
 4/12/01, TMR  
 SET P.K./WASHER  
 10-31-01, SAH  
 TIES DID NOT "x"  
 D.N.F.  
 5-30-18, JFO



O.D.O.T. DISTRICT 2 SURVEY OFFICE (USE ONLY)

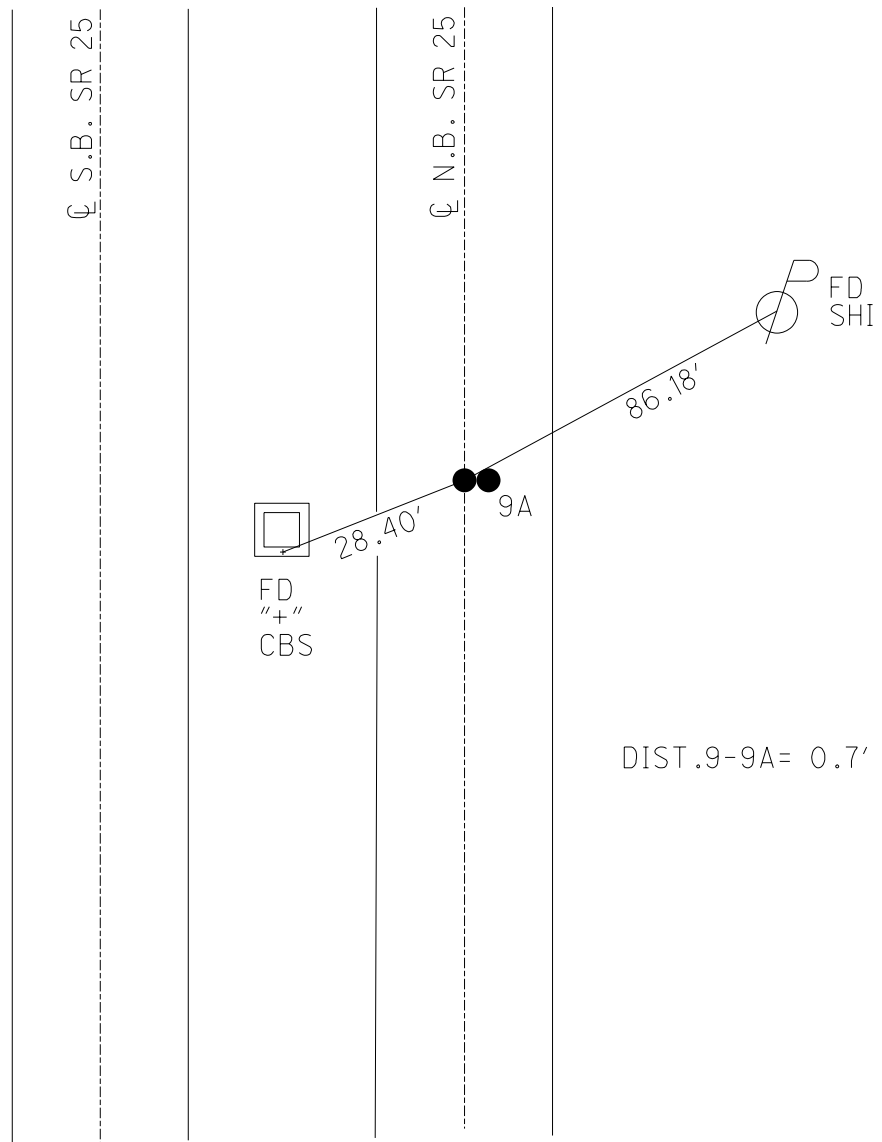
PERSONNEL \_\_\_\_\_ REFERENCE NO. 9 SHEET 19 OF 36  
 NOTES RHOADES DATE 5/30/18 ROUTE SR 25  
 H.C. O'DONNELL WEATHER CLOUDY COUNTY WOOD  
 R.C. TRENKA TEMP. 82° TOWNSHIP LIBERTY  
 DWG BY NIESE PID NO PID SECTION 13  
 T 4 N R 10 E

TYPE MONUMENT \_\_\_\_\_ P.K./WASHER \_\_\_\_\_  
 ON SURFACE - ~~BELOW~~ ON \_\_\_\_\_  
 OFFSET  $\text{C}$  PAVEMENT ON ~~LT~~ : RT  
11.3' TO LT EDGE PAVEMENT  
 STATION: 264+67



HORIZ.DATUM: NAD83(2011) GEOID: NAVD88 2012A  
 GRID: NORTHING: 598685.850 EASTING: 1652457.455

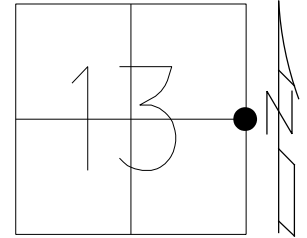
RECORD:  
 STA.507+07  
 FD BRASS MON  
 FD P.K./WASHER  
 4/12/01, TMR  
 SET P.K./WASHER  
 10-31-01, SAH  
 FD P.K./WASHER  
 (SHOT AS REFA9)  
 5-30-18, JFO  
 DRAWING CORRECTED  
 11/16/23, TDN



O.D.O.T. DISTRICT 2 SURVEY OFFICE (USE ONLY)

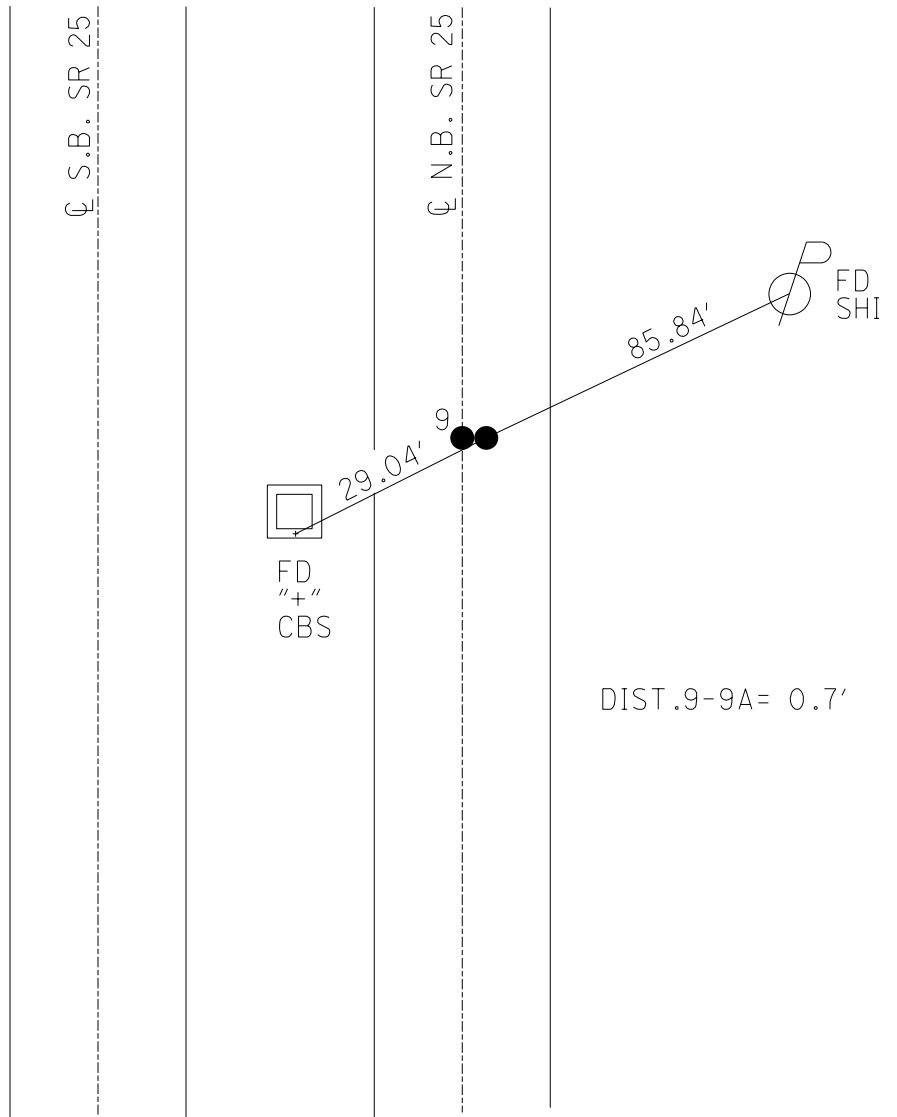
PERSONNEL \_\_\_\_\_ REFERENCE NO. 9 A SHEET 20 OF 36  
 NOTES RHOADES DATE 5/30/18 ROUTE SR 25  
 H.C. O'DONNELL WEATHER CLOUDY COUNTY WOOD  
 R.C. TRENKA TEMP. 82° TOWNSHIP LIBERTY  
 DWG BY NIESE PID NO PID SECTION 13  
 T 4 N R 10 E

TYPE MONUMENT P.K. NAIL  
 ON SURFACE - ~~BELOW~~ ON  
 OFFSET  $\bar{C}$  PAVEMENT 0.3' ~~RT~~ : RT  
- TO - EDGE PAVEMENT  
 STATION: 264+67.5



HORIZ. DATUM: NAD83(2011) GEOID: NAVD88 2012A  
 GRID: NORTHING: 598685.796 EASTING: 1652458.149

RECORD:  
 FD P.K. NAIL  
 (SHOT AS REF9)  
 5-30-18, JFO  
 DRAWING CORRECTED  
 11/16/23, TDN



O.D.O.T. DISTRICT 2 SURVEY OFFICE (USE ONLY)

PERSONNEL \_\_\_\_\_ REFERENCE NO. 10 SHEET 21 OF 36

NOTES ROADS DATE 5/30/18 ROUTE SR 25

H.C. O'DONNELL WEATHER CLOUDY COUNTY WOOD

R.C. TRENKA TEMP. 82° TOWNSHIP LIBERTY

DWG BY MILLER PID NO PID SECTION 13

T 4 N R 10 E

TYPE MONUMENT \_\_\_\_\_ HOLE \_\_\_\_\_

ON SURFACE - ~~BELOW~~ ON \_\_\_\_\_

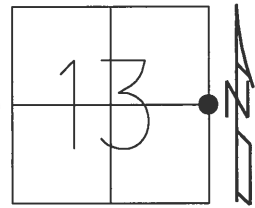
OFFSET  $\frac{1}{2}$  PAVEMENT 0.2' ~~RT~~ : RT

11.3' TO LT EDGE PAVEMENT

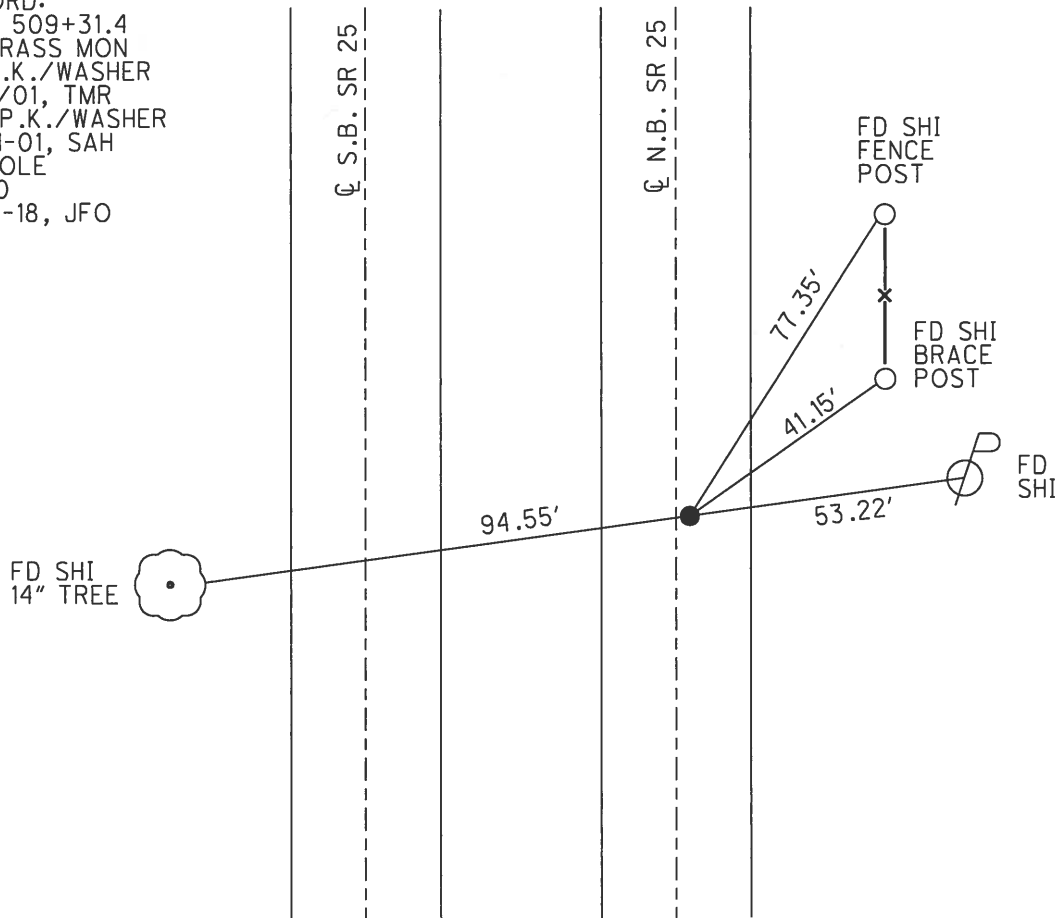
STATION: 266+92

HORZ. DATUM: NAD83(2011) GEOID: NAVD88 2012A

GRID: NORTHING: 598910.358 EASTING: 1652461.264



RECORD:  
 STA. 509+31.4  
 FD BRASS MON  
 FD P.K./WASHER  
 4/12/01, TMR  
 SET P.K./WASHER  
 10-31-01, SAH  
 FD HOLE  
 REF10  
 5-30-18, JFO



**O.D.O.T. DISTRICT 2 SURVEY OFFICE (USE ONLY)**

PERSONNEL \_\_\_\_\_ REFERENCE NO. 11 SHEET 22 OF 36

NOTES RHOADES DATE 5/30/18 ROUTE SR 25  
 H.C. O'DONNELL WEATHER CLOUDY COUNTY WOOD  
 R.C. TRENKA TEMP. 84° TOWNSHIP LIBERTY

DWG BY MILLER PID NO PID SECTION 12  
 T 4 N R 10 E

TYPE MONUMENT \_\_\_\_\_ MAG NAIL \_\_\_\_\_

ON SURFACE - ~~BELOW~~ ON \_\_\_\_\_

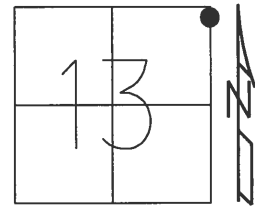
OFFSET  $\phi$  PAVEMENT 1.4' ~~LT~~ : RT

10.0' TO RT EDGE PAVEMENT

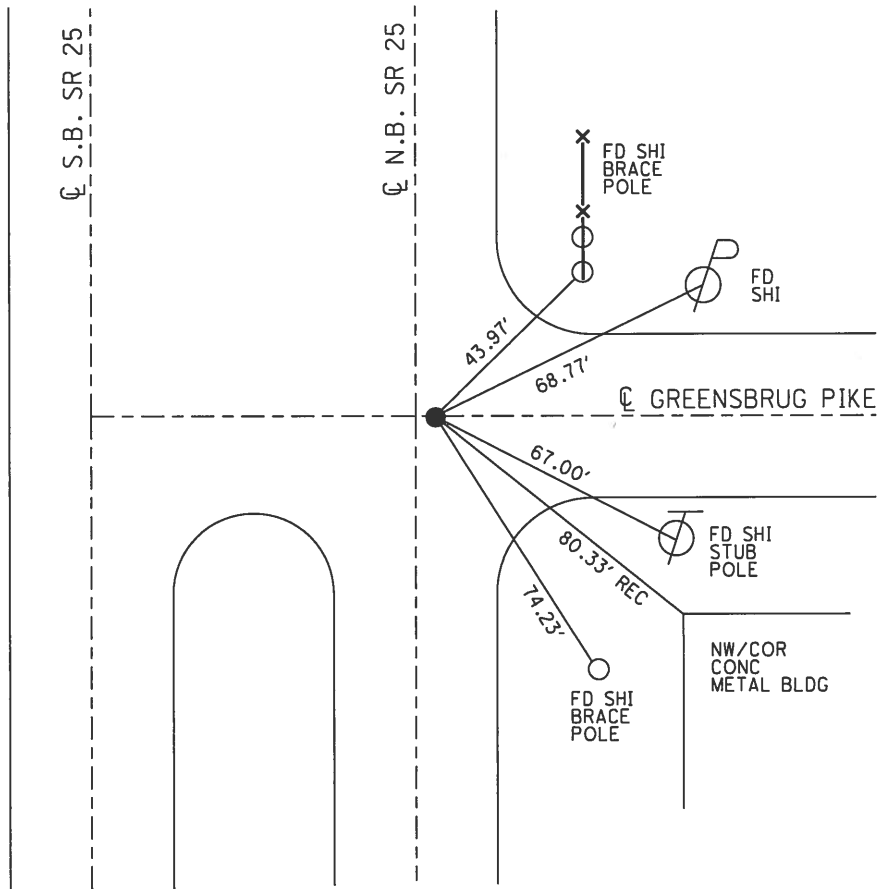
STATION: 291+20

HORZ. DATUM: NAD83(2011) GEOID: NAVD88 2012A

GRID: NORTHING: 601340.533 EASTING: 1652485.959



RECORD:  
 STA. 533+62.85  
 FD BRASS PLUG  
 FD P.K./WASHER  
 4/16/01, TMR  
 SET P.K./WASHER  
 10-31-01, SAH  
 SET MAG NAIL  
 REF11  
 5-30-18, JFO  
 10-1-18, JFO



O.D.O.T. DISTRICT 2 SURVEY OFFICE (USE ONLY)

PERSONNEL \_\_\_\_\_ REFERENCE NO. 12 SHEET 23 OF 36

NOTES RHOADES DATE 5/30/18 ROUTE SR 25

H.C. O'DONNELL WEATHER CLOUDY COUNTY WOOD

R.C. TRENKA TEMP. 84° TOWNSHIP LIBERTY

DWG BY MILLER PID NO PID SECTION 12

T 4 N R 10 E

TYPE MONUMENT \_\_\_\_\_ MAG/WASHER \_\_\_\_\_

ON SURFACE - ~~BELOW~~ \_\_\_\_\_ ON \_\_\_\_\_

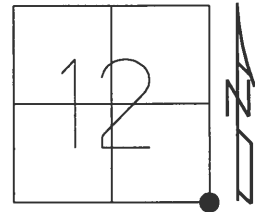
OFFSET  $\odot$  PAVEMENT 1.6' ~~LT~~ : RT

10.0' TO ~~LT~~ EDGE PAVEMENT

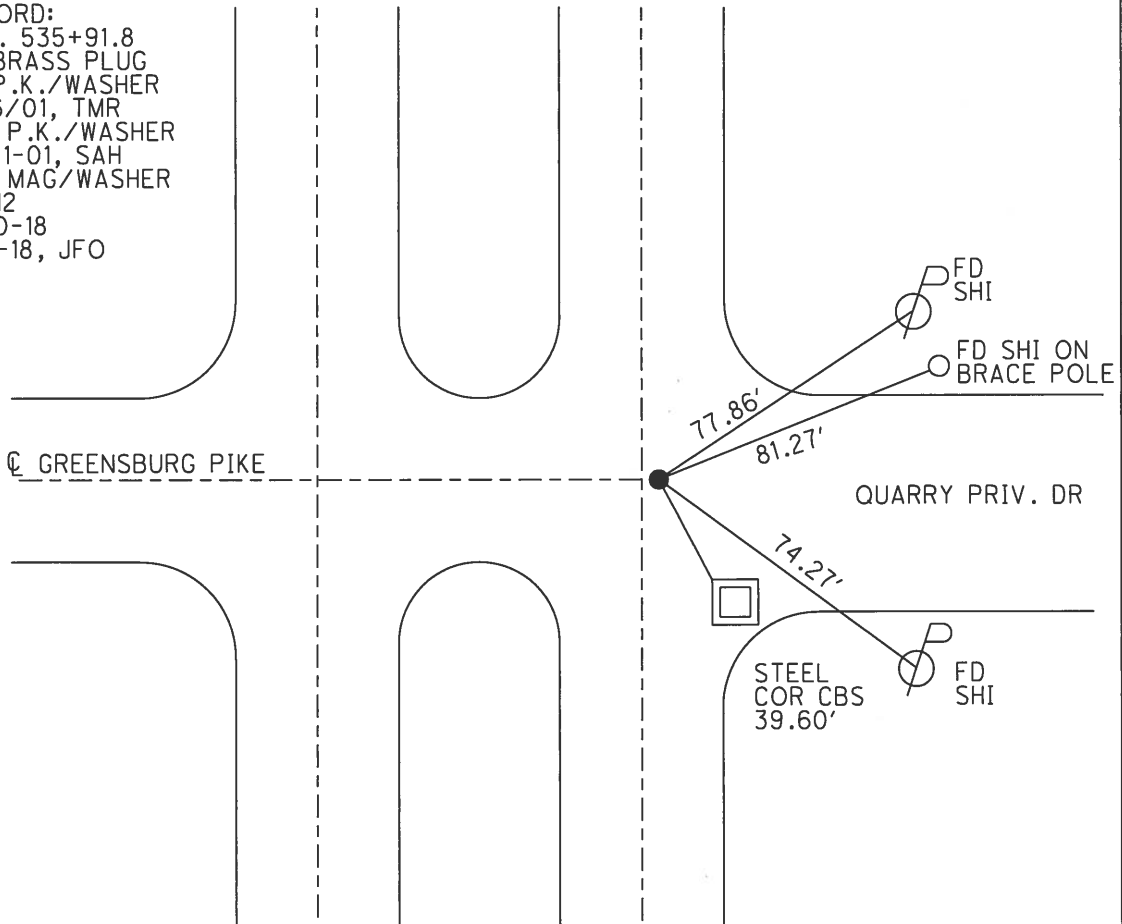
STATION: 293+49

HORZ. DATUM: NAD83(2011) GEOID: NAVD88 2012A

GRID: NORTHING: 601569.459 EASTING: 1652488.338



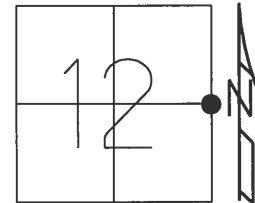
RECORD:  
 STA. 535+91.8  
 FD BRASS PLUG  
 FD P.K./WASHER  
 4/16/01, TMR  
 SET P.K./WASHER  
 10-31-01, SAH  
 SET MAG/WASHER  
 REF12  
 5-30-18  
 10-1-18, JFO



O.D.O.T. DISTRICT 2 SURVEY OFFICE (USE ONLY)

PERSONNEL \_\_\_\_\_ REFERENCE NO. 13 SHEET 24 OF 36  
NOTES HUSS DATE 4/16/01 ROUTE SR 25  
H.C. ROUSOS WEATHER CLOUDY/WINDY COUNTY WOOD  
R.C. VAN DUSEN TEMP. 41° TOWNSHIP LIBERTY  
SECTION 12  
DWG BY MILLER PID NO PID T 4 N R 10 E

TYPE MONUMENT \_\_\_\_\_ P.K./WASHER \_\_\_\_\_  
ON SURFACE - ~~BELOW~~ ON \_\_\_\_\_  
OFFSET  $\phi$  PAVEMENT 0.5' ~~LT:RT~~  
11.2' TO LT EDGE PAVEMENT  
STATION: 317+63



HORIZ.DATUM: NAD83(2011) GEOID: NAVD88 2012A  
GRID: NORTHING: 603982.897 EASTING: 1652514.017

RECORD:  
STA. 571+29.6  
FD BRASS MON  
FD P.K./WASHER  
4/16/01, TMR  
SET P.K./WASHER  
10-31-01, SAH  
FD P.K. SHANK/WASHER  
REF13  
5-30-18  
10-1-18, JFO

$\phi$  S.B. SR 25

$\phi$  N.B. SR 25

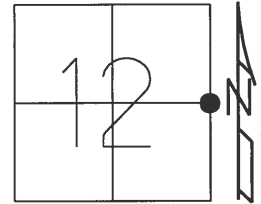
$\bullet$  EAST PORTAGE CORP



O.D.O.T. DISTRICT 2 SURVEY OFFICE (USE ONLY)

PERSONNEL \_\_\_\_\_ REFERENCE NO. 14 SHEET 25 OF 36  
 NOTES HUSS DATE 4/16/01 ROUTE SR 25  
 H.C. ROUSOS WEATHER CLOUDY/RAIN COUNTY WOOD  
 R.C. VAN DUSEN TEMP. 41 TOWNSHIP LIBERTY  
 SECTION 12  
 DWG BY MILLER PID NO PID T 4 N R 10 E

TYPE MONUMENT \_\_\_\_\_ P.K./WASHER \_\_\_\_\_  
 ON SURFACE - ~~BELOW~~ ON \_\_\_\_\_  
 OFFSET  $\phi$  PAVEMENT 0.5' LT : ~~RT~~  
11.2' TO LT EDGE PAVEMENT  
 STATION: 320+02



HORZ. DATUM: NAD83(2011) GEOID: NAVD88 2012A  
 GRID: NORTHING: 604221.837 EASTING: 1652516.831

RECORD:  
 FD BRASS MON  
 FD P.K./WASHER  
 4/16/01, TMR  
 SET P.K./WASHER  
 10-31-01, SAH  
 FD P.K./WASHER  
 REF14  
 5-30-18  
 10-1-18, JFO

WEST PORTAGE CORP

$\phi$  S.B. SR 25

$\phi$  N.B. SR 25

75.96'  
 REC SET  
 SHI

O.D.O.T. DISTRICT 2 SURVEY OFFICE (USE ONLY)

PERSONNEL \_\_\_\_\_ REFERENCE NO. 14 A SHEET 26 OF 36

NOTES RHOADES DATE 5/30/18 ROUTE SR 25  
 H.C. O'DONNELL WEATHER CLOUDY COUNTY WOOD  
 R.C. TRENKA TEMP. 84° TOWNSHIP LIBERTY  
 SECTION 12

DWG BY MILLER PID NO PID

T 4 N R 10 E

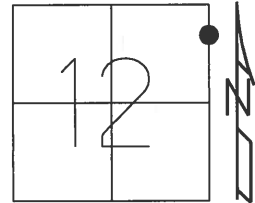
TYPE MONUMENT MAG/WASHER

ON SURFACE - ~~BELOW~~ ON

OFFSET  $\varnothing$  PAVEMENT 2.5' ~~LT~~ : RT

28.5 TO LT EDGE PAVEMENT - FACE CURB

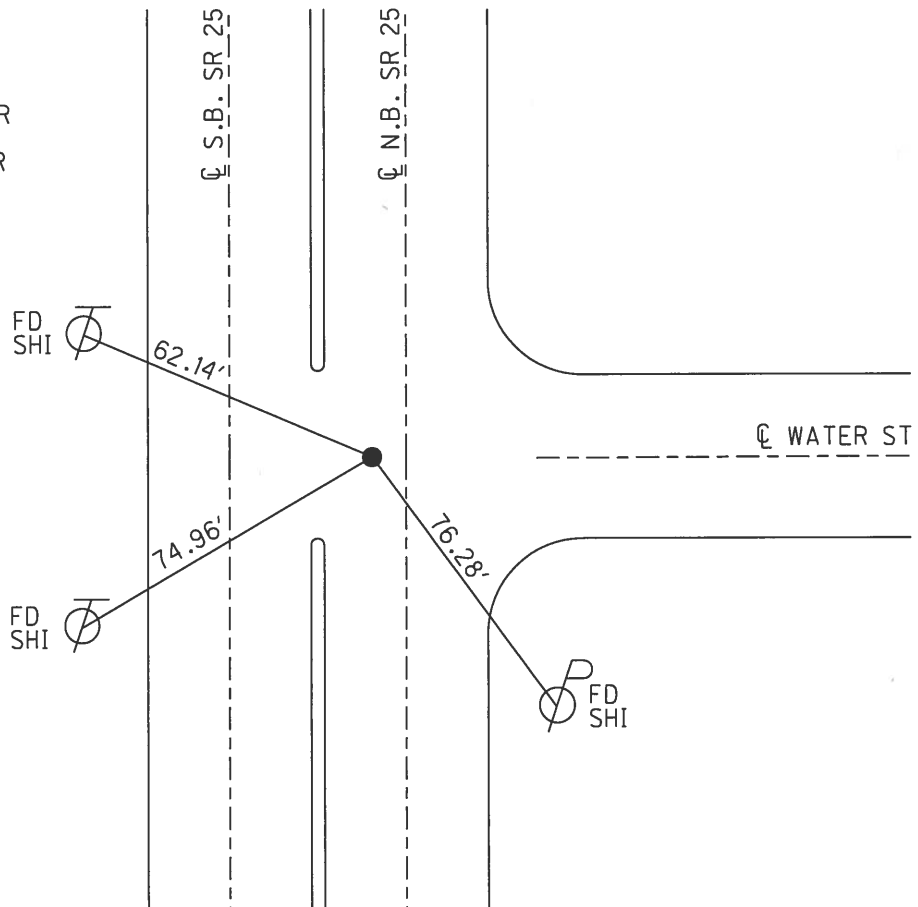
STATION: 342+56



HORZ. DATUM: NAD83(2011) GEOID: NAVD88 2012A

GRID: NORTHING: 606476.483 EASTING: 1652545.697

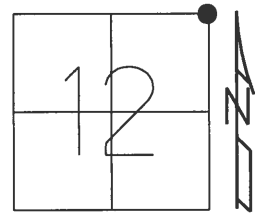
RECORD:  
 ORIGIN UNKOWN  
 FD RR SPIKE  
 5-18-78  
 FD P.K./WASHER  
 4/16/01, TMR  
 SET P.K./WASHER  
 10-31-01, SAH  
 SET MAG/WASHER  
 REFA14  
 5-30-18  
 10-1-18, JFO



**O.D.O.T. DISTRICT 2 SURVEY OFFICE (USE ONLY)**

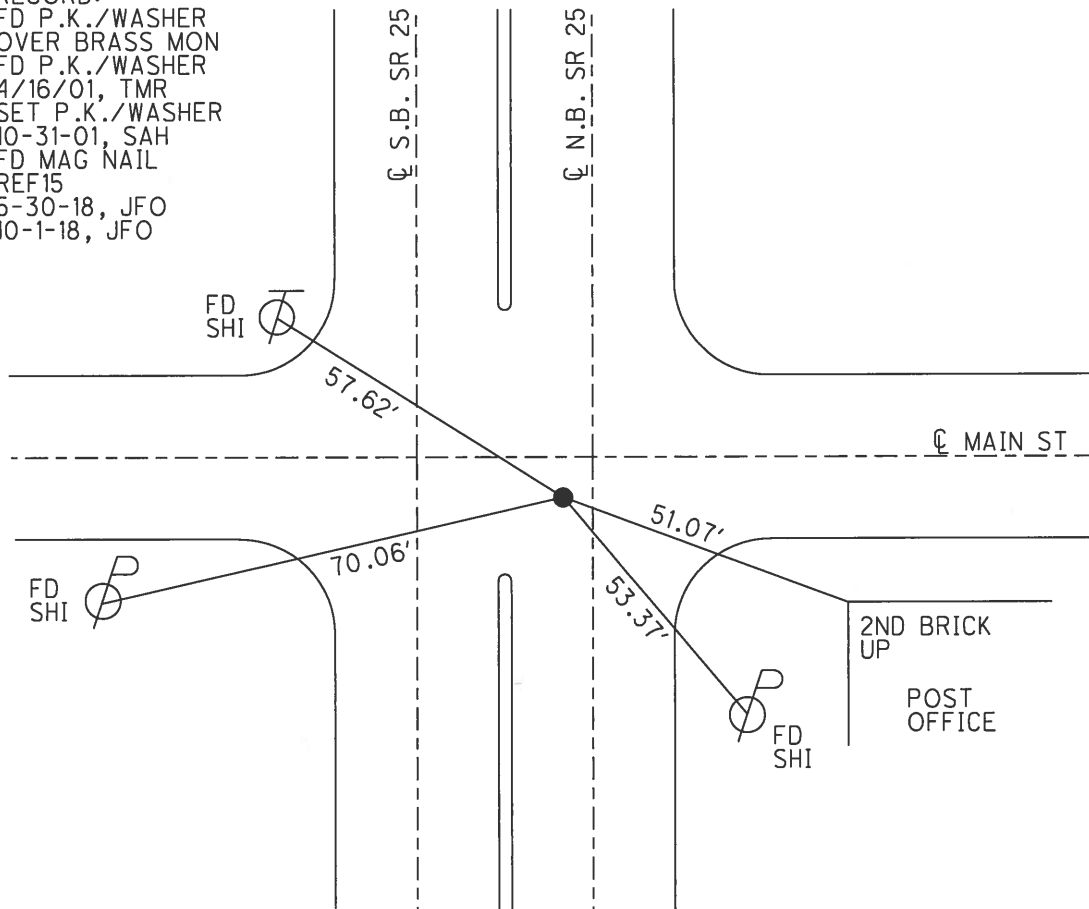
PERSONNEL \_\_\_\_\_ REFERENCE NO. 15 SHEET 27 OF 36  
 NOTES HUSS DATE 4/16/01 ROUTE SR 25  
 H.C. ROUSOS WEATHER CLOUDY/RAIN COUNTY WOOD  
 R.C. VAN DUSEN TEMP. 42° TOWNSHIP LIBERTY  
 \_\_\_\_\_ SECTION 12  
 DWG BY MILLER PID NO PID T 4 N R 10 E

TYPE MONUMENT \_\_\_\_\_ P.K./WASHER  
 ON SURFACE - ~~BELOW~~ ON \_\_\_\_\_  
 OFFSET  $\phi$  PAVEMENT 3.1' ~~RT~~ : RT  
 \_\_\_\_\_ TO \_\_\_\_\_ EDGE PAVEMENT  
 STATION: 346+50



HORZ. DATUM: NAD83(2011) GEOID: NAVD88 2012A  
 GRID: NORTHING: 606871.234 EASTING: 1652550.794

RECORD:  
 FD P.K./WASHER  
 OVER BRASS MON  
 FD P.K./WASHER  
 4/16/01, TMR  
 SET P.K./WASHER  
 10-31-01, SAH  
 FD MAG NAIL  
 REF15  
 5-30-18, JFO  
 10-1-18, JFO



O.D.O.T. DISTRICT 2 SURVEY OFFICE (USE ONLY)

PERSONNEL

REFERENCE NO. 15 A

SHEET 28 OF 36

NOTES HUSS

DATE 4/16/01

ROUTE SR 25

H.C. ROUSOS

WEATHER CLOUDY/RAIN

COUNTY WOOD

R.C. VAN DUSEN

TEMP. 42°

TOWNSHIP LIBERTY

DWG BY MILLER

PID NO PID

SECTION 1

T 4 N R 10 E

TYPE MONUMENT P.K./WASHER

ON SURFACE - ~~BELOW~~ ON

OFFSET 2' LT : RT

- TO - EDGE PAVEMENT

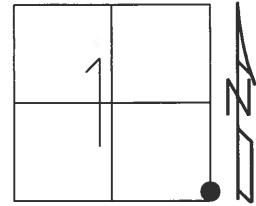
STATION: 350+43

HORIZ.DATUM: NAD83(2011)

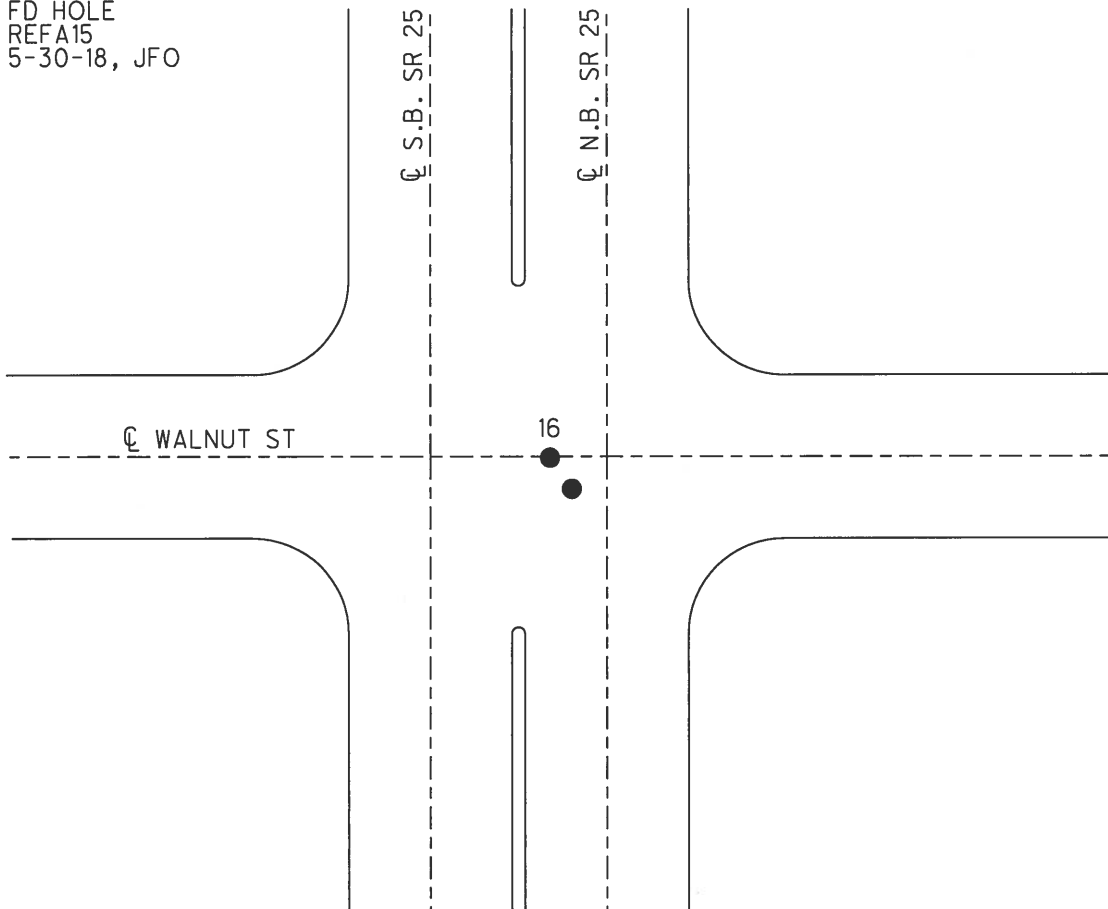
GEOID: NAVD88 2012A

GRID: NORTHING: 607264.039

EASTING: 1652556.265



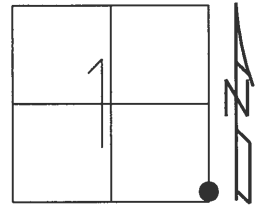
RECORD:  
FD HOLE  
REFA15  
5-30-18, JFO



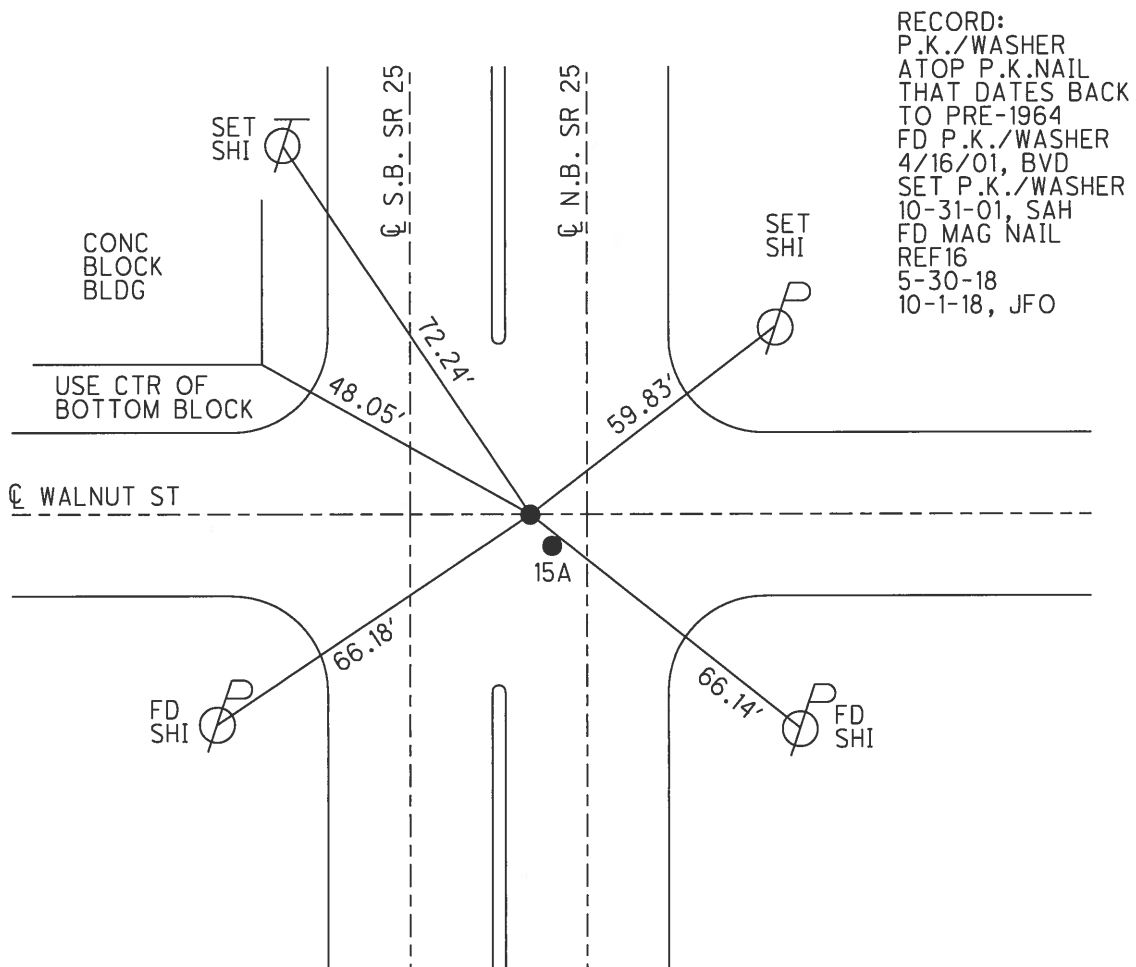
O.D.O.T. DISTRICT 2 SURVEY OFFICE (USE ONLY)

PERSONNEL \_\_\_\_\_ REFERENCE NO. 16 SHEET 29 OF 36  
 NOTES HUSS DATE 4/16/01 ROUTE SR 25  
 H.C. ROUSOS WEATHER CLOUDY/RAIN COUNTY WOOD  
 R.C. VAN DUSEN TEMP. 42° TOWNSHIP LIBERTY  
 DWG BY MILLER PID NO PID SECTION 1  
 T 4 N R 10 E

TYPE MONUMENT \_\_\_\_\_ P.K./WASHER  
 ON SURFACE - ~~BELOW~~ \_\_\_\_\_ ON \_\_\_\_\_  
 OFFSET  $\bar{C}$  PAVEMENT 1.2' ~~LT~~ : RT  
 \_\_\_\_\_ TO \_\_\_\_\_ EDGE PAVEMENT  
 STATION: 350+43

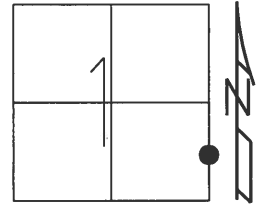


HORZ. DATUM: NAD83(2011) GEOID: NAVD88 2012A  
 GRID: NORTHING: 607264.264 EASTING: 1652555.529



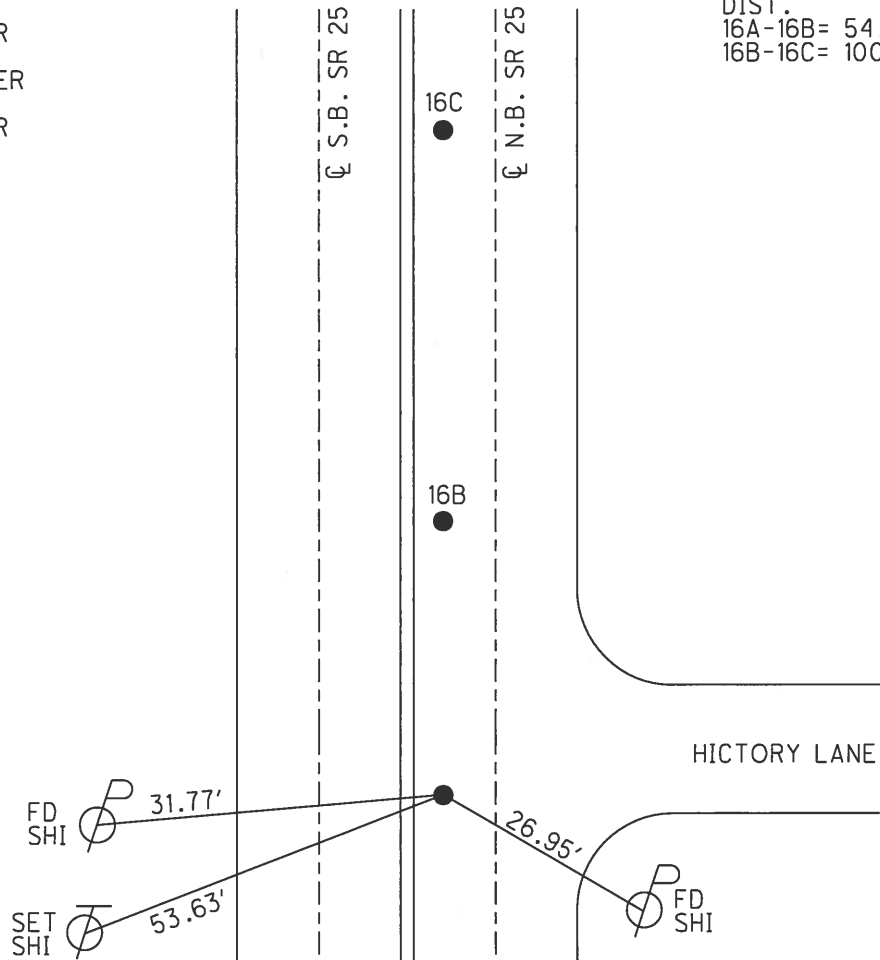
O.D.O.T. DISTRICT 2 SURVEY OFFICE (USE ONLY)

PERSONNEL	REFERENCE NO. <u>16 A</u>	SHEET <u>30</u> OF <u>36</u>
NOTES <u>HUSS</u>	DATE <u>4/16/01</u>	ROUTE <u>SR 25</u>
H.C. <u>ROUSOS</u>	WEATHER <u>CLOUDY/RAIN</u>	COUNTY <u>WOOD</u>
R.C. <u>VAN DUSEN</u>	TEMP. <u>42°</u>	TOWNSHIP <u>LIBERTY</u>
		SECTION <u>1</u>
DWG BY <u>MILLER</u>	PID <u>NO PID</u>	T <u>4</u> N R <u>10</u> E
TYPE MONUMENT <u>P.K./WASHER</u>		
ON SURFACE - <del>BELOW</del> <u>ON</u>		
OFFSET $\odot$ PAVEMENT <u>2.6'</u> <u>LT</u> : RT		
<u>28.6'</u> TO <u>LT</u> EDGE PAVEMENT		
STATION: <u>357+45</u>		
HORZ.DATUM: <u>NAD83(2011)</u>		GEOID: <u>NAVD88 2012A</u>
GRID: NORTHING: <u>607966.591</u>		EASTING: <u>1652564.267</u>



RECORD:  
 FD P.K./WASHER  
 4/16/01, BVD  
 SET P.K./WASHER  
 10-31-01, SAH  
 FD P.K./WASHER  
 REFA16  
 5-30-18  
 10-1-18, JFO

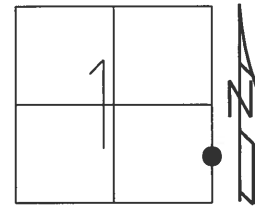
DIST.  
 16A-16B= 54.00'  
 16B-16C= 100.00'



**O.D.O.T. DISTRICT 2 SURVEY OFFICE (USE ONLY)**

PERSONNEL \_\_\_\_\_ REFERENCE NO. 16 B SHEET 31 OF 36  
 NOTES HUSS DATE 4/16/01 ROUTE SR 25  
 H.C. ROUSOS WEATHER CLOUDY/RAIN COUNTY WOOD  
 R.C. VAN DUSEN TEMP. 42° TOWNSHIP LIBERTY  
 DWG BY MILLER PID NO PID SECTION 1  
 T 4 N R 10 E

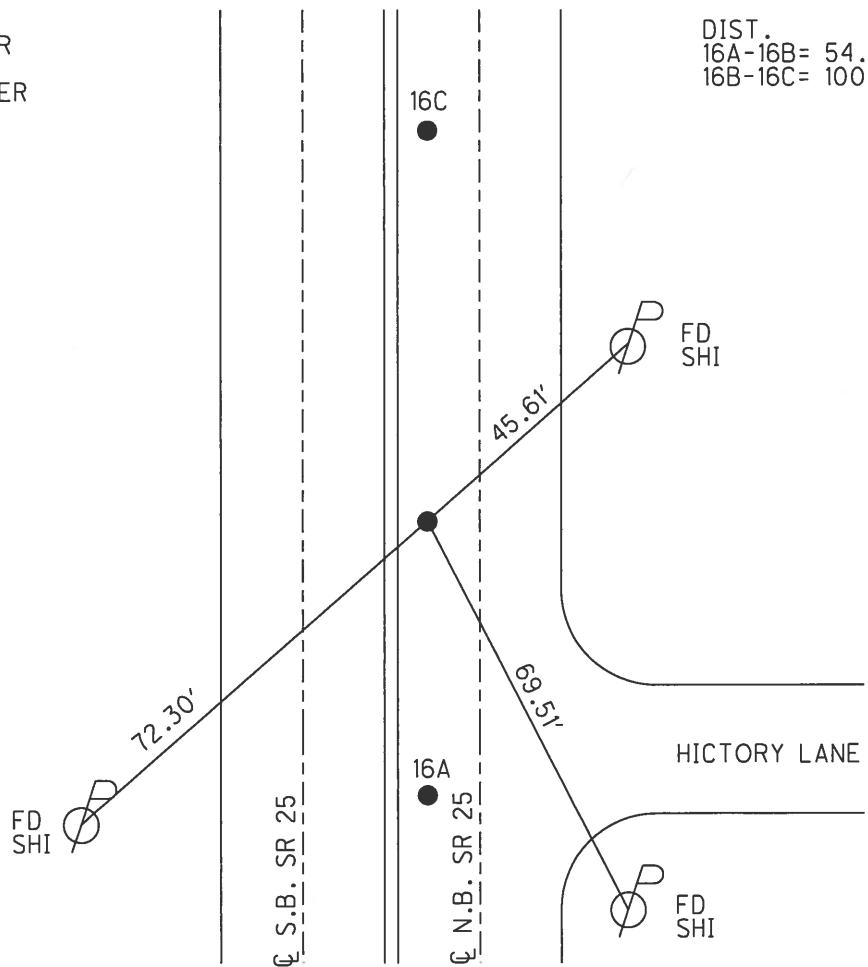
TYPE MONUMENT \_\_\_\_\_ P.K./WASHER \_\_\_\_\_  
 ON SURFACE - ~~BELOW~~ ON \_\_\_\_\_  
 OFFSET  $\bar{C}$  PAVEMENT 2.6' ~~LT~~ : RT  
28.6' TO LT EDGE PAVEMENT  
 STATION: 357+99



HORZ. DATUM: NAD83(2011) GEOID: NAVD88 2012A  
 GRID: NORTHING: 608020.513 EASTING: 1652564.956

RECORD:  
 FD P.K./WASHER  
 4/16/01, BVD  
 SET P.K./WASHER  
 10-31-01, SAH  
 FD HOLE  
 REFB16  
 5-30-18  
 10-1-18, JFO

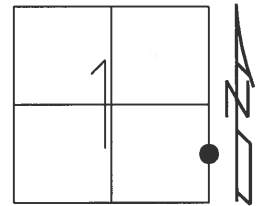
DIST.  
 16A-16B= 54.00'  
 16B-16C= 100.00'



O.D.O.T. DISTRICT 2 SURVEY OFFICE (USE ONLY)

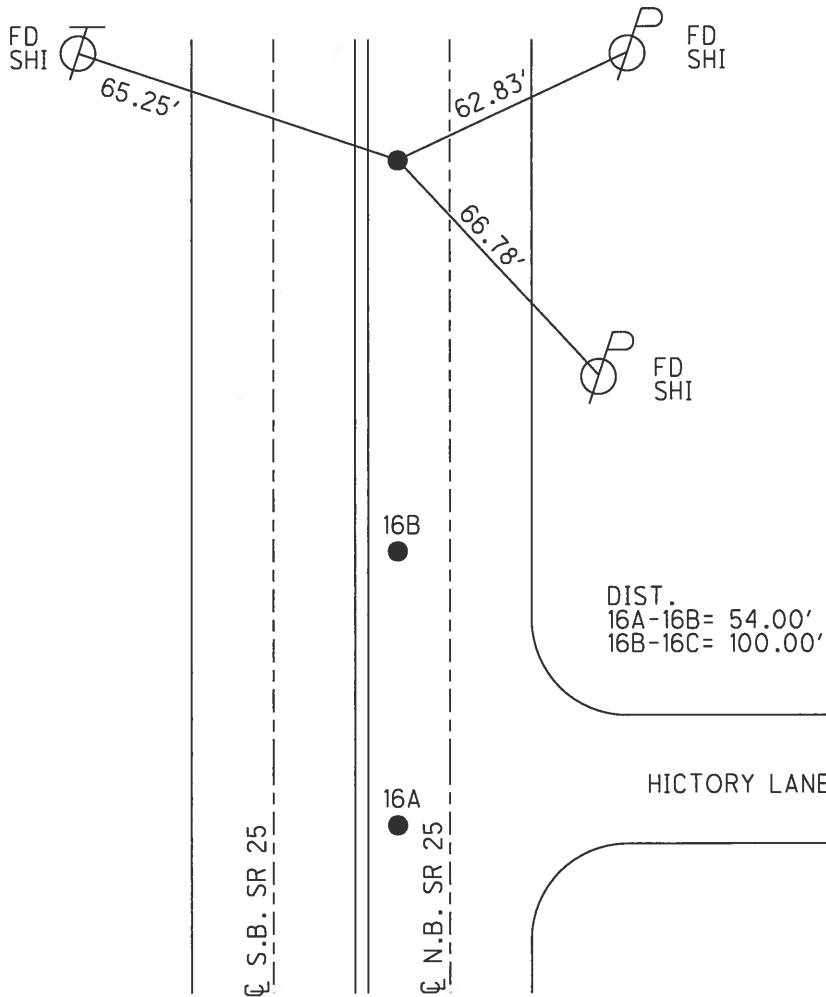
PERSONNEL \_\_\_\_\_ REFERENCE NO. 16 C SHEET 32 OF 36  
 NOTES HUSS DATE 4/16/01 ROUTE SR 25  
 H.C. ROUSOS WEATHER CLOUDY/RAIN COUNTY WOOD  
 R.C. VAN DUSEN TEMP. 42° TOWNSHIP LIBERTY  
 DWG BY MILLER PID NO PID SECTION 1  
 T 4 N R 10 E

TYPE MONUMENT \_\_\_\_\_ P.K./WASHER \_\_\_\_\_  
 ON SURFACE - ~~BELOW~~ ON \_\_\_\_\_  
 OFFSET  $\phi$  PAVEMENT 2.6' ~~LT~~ : RT  
28.6' TO LT EDGE PAVEMENT  
 STATION: 358+99



HORIZ.DATUM: NAD83(2011) GEOID: NAVD88 2012A  
 GRID: NORTHING: 608120.394 EASTING: 1652566.235

RECORD:  
 FD P.K./WASHER  
 4/16/01, BVD  
 SET P.K./WASHER  
 10-31-01, SAH  
 FD HOLE  
 REFC16  
 5-30-18  
 10-1-18, JFO





O.D.O.T. DISTRICT 2 SURVEY OFFICE (USE ONLY)

PERSONNEL \_\_\_\_\_ REFERENCE NO. 17 SHEET 33 OF 36

NOTES HUSS DATE 4/16/01 ROUTE SR 25

H.C. ROUSOS WEATHER CLOUDY/RAIN COUNTY WOOD

R.C. VAN DUSEN TEMP. 41° TOWNSHIP LIBERTY

DWG BY MILLER PID NO PID SECTION 1

TYPE MONUMENT SM.R.R.SPIKE T 4 N R 10 E

ON SURFACE - ~~BELOW~~ ON \_\_\_\_\_

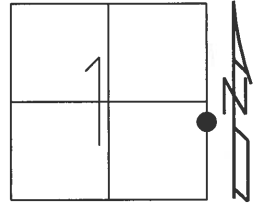
OFFSET  $\text{\textcircled{C}}$  PAVEMENT 5.4' LT : RT

- TO - EDGE PAVEMENT

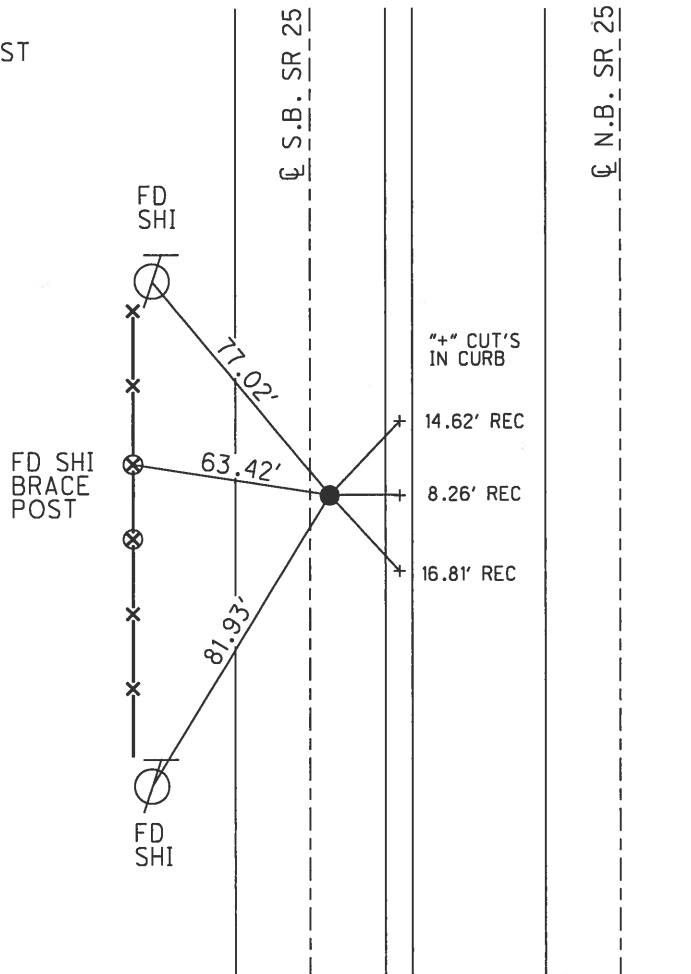
STATION: 370+52

HORIZ.DATUM: \_\_\_\_\_ GEOID: \_\_\_\_\_

GRID: NORTHING: \_\_\_\_\_ EASTING: \_\_\_\_\_

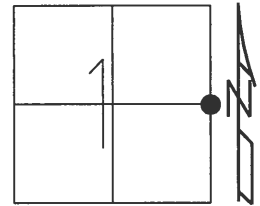


RECORD:  
 PORTAGE CORP LINE EAST  
 FD BRASS MON  
 FD SM.R.R.SPIKE  
 4/16/01, BVD  
 SET P.K./WASHER  
 6-12-91, MB  
 SET P.K./WASHER  
 10-31-01, SAH  
 FD HOLE  
 5-30-18, JFO

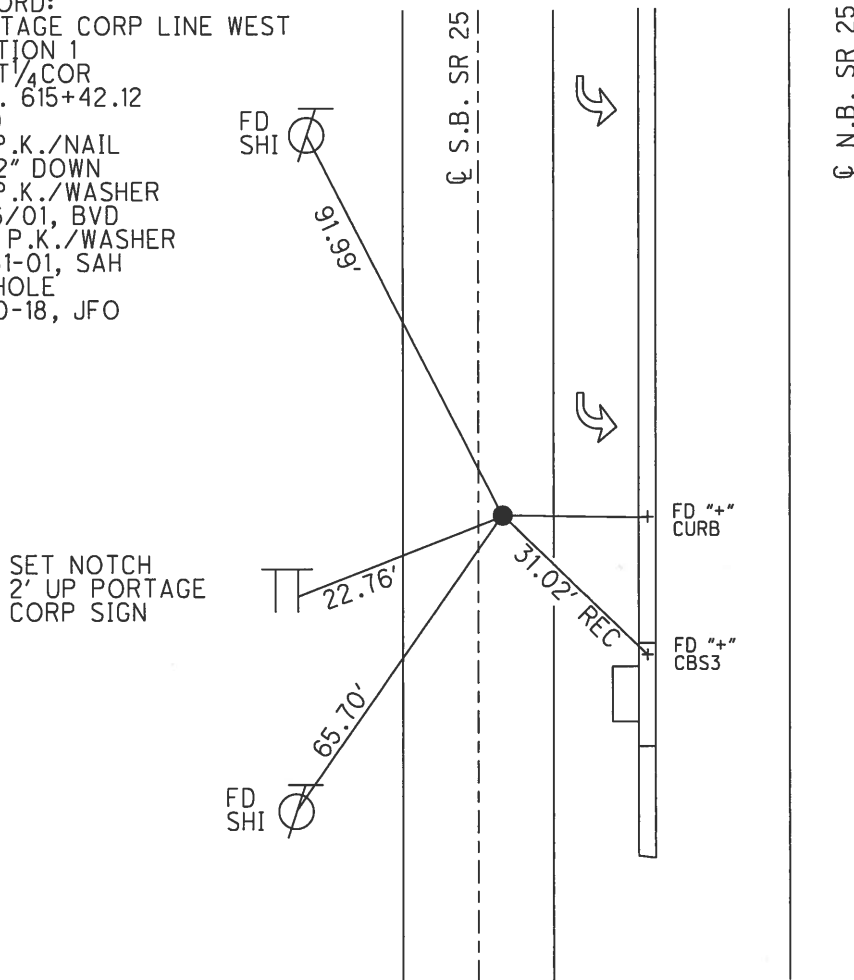


**O.D.O.T. DISTRICT 2 SURVEY OFFICE (USE ONLY)**

PERSONNEL	REFERENCE NO. <u>17 A</u>	SHEET <u>34</u> OF <u>36</u>
NOTES <u>HUSS</u>	DATE <u>4/16/01</u>	ROUTE <u>SR 25</u>
H.C. <u>ROUSOS</u>	WEATHER <u>CLOUDY/WINDY</u>	COUNTY <u>WOOD</u>
R.C. <u>VAN DUSEN</u>	TEMP. <u>41°</u>	TOWNSHIP <u>LIBERTY</u>
		SECTION <u>1</u>
DWG BY <u>MILLER</u>	PID <u>NO PID</u>	T <u>4</u> N R <u>10</u> E
TYPE MONUMENT <u>P.K./WASHER</u>		
ON SURFACE - <del>BELOW</del> <u>ON</u>		
OFFSET <u>2.6'</u> <u>TT</u> : RT		
<u>20.2'</u> TO RT EDGE PAVEMENT		
STATION: <u>372+98</u>		
HORZ.DATUM: _____	GEOID: _____	
GRID: NORTHING: _____	EASTING: _____	



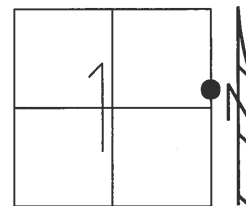
RECORD:  
 PORTAGE CORP LINE WEST  
 SECTION 1  
 EAST 1/4 COR  
 STA. 615+42.12  
 1950  
 FD P.K./NAIL  
 1 1/2" DOWN  
 FD P.K./WASHER  
 4/16/01, BVD  
 SET P.K./WASHER  
 10-31-01, SAH  
 FD HOLE  
 5-30-18, JFO



O.D.O.T. DISTRICT 2 SURVEY OFFICE (USE ONLY)

PERSONNEL \_\_\_\_\_ REFERENCE NO. 18 SHEET 35 OF 36  
 NOTES HUSS DATE 4/16/01 ROUTE SR 25  
 H.C. ROUSOS WEATHER CLOUDY/WINDY COUNTY WOOD  
 R.C. VAN DUSEN TEMP. 41° TOWNSHIP LIBERTY  
 DWG BY MILLER PID NO PID SECTION 1  
 T 4 N R 10 E

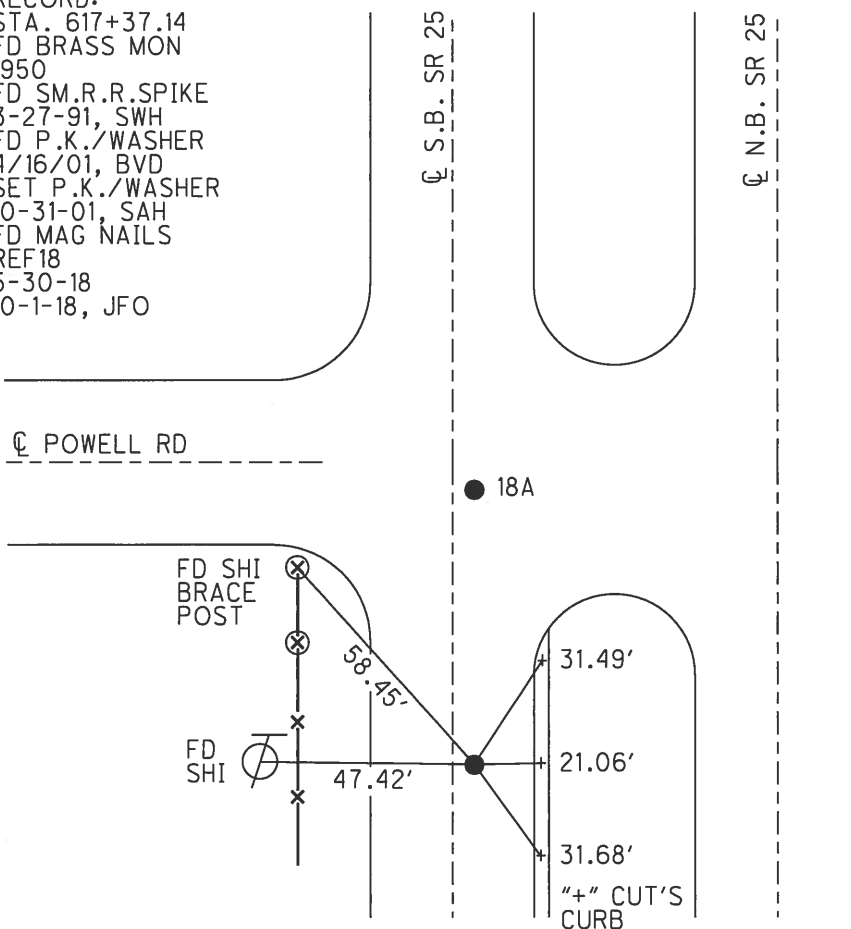
TYPE MONUMENT \_\_\_\_\_ P.K./WASHER  
 ON SURFACE - ~~BELOW~~ ON \_\_\_\_\_  
 OFFSET  $\varnothing$  PAVEMENT 1.7' ~~LT~~ : RT  
13.2' TO LT EDGE PAVEMENT  
 STATION: 374+92



HORIZ.DATUM: NAD83(2011) GEOID: NAVD88 2012A  
 GRID: NORTHING: 609712.404 EASTING: 1652586.402

RECORD:  
 STA. 617+37.14  
 FD BRASS MON  
 1950  
 FD SM.R.R.SPIKE  
 3-27-91, SWH  
 FD P.K./WASHER  
 4/16/01, BVD  
 SET P.K./WASHER  
 10-31-01, SAH  
 FD MAG NAILS  
 REF18  
 5-30-18  
 10-1-18, JFO

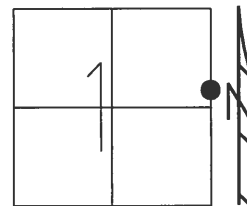
DIST.18-18A= 68.22'



**O.D.O.T. DISTRICT 2 SURVEY OFFICE (USE ONLY)**

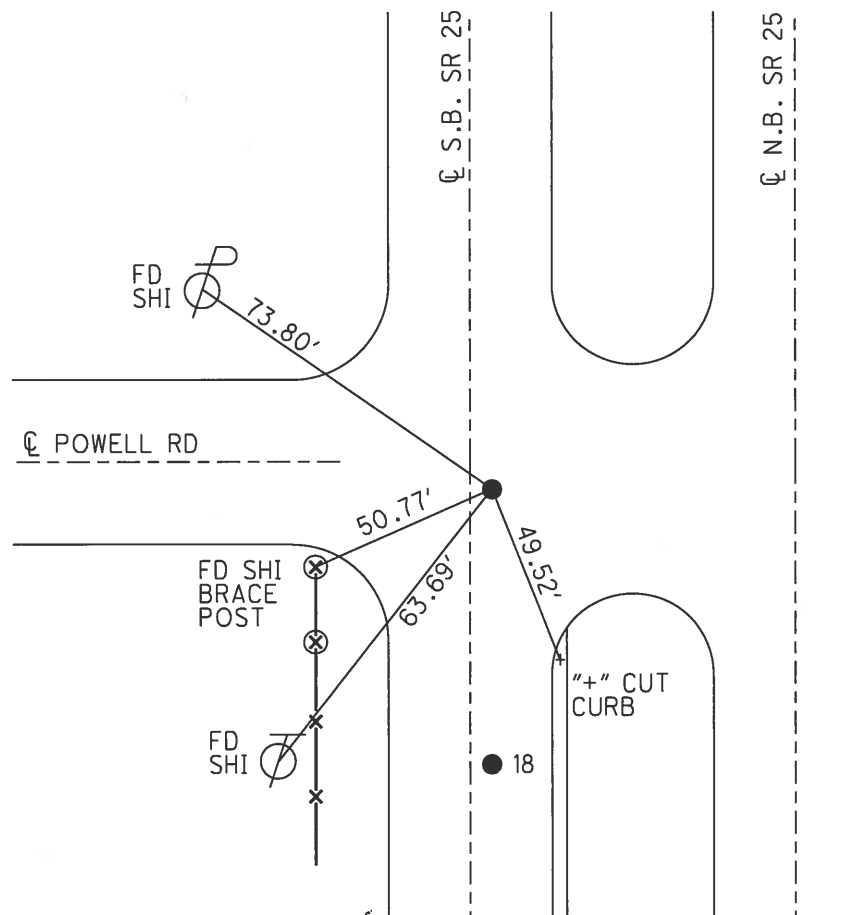
PERSONNEL \_\_\_\_\_ REFERENCE NO. 18 A SHEET 36 OF 36  
 NOTES HUSS DATE 4/16/01 ROUTE SR 25  
 H.C. ROUSOS WEATHER CLOUDY/WINDY COUNTY WOOD  
 R.C. VAN DUSEN TEMP. 41° TOWNSHIP LIBERTY  
 DWG BY MILLER PID NO PID SECTION 1  
 T 4 N R 10 E

TYPE MONUMENT \_\_\_\_\_ P.K./WASHER \_\_\_\_\_  
 ON SURFACE - ~~BELOW~~ ON \_\_\_\_\_  
 OFFSET  $\odot$  PAVEMENT 1.7' ~~LT~~ : RT  
13.2' TO LT EDGE PAVEMENT  
 STATION: 375+60.22



HORZ. DATUM: NAD83(2011) GEOID: NAVD88 2012A  
 GRID: NORTHING: 609754.582 EASTING: 1652586.807

DIST. 18-18A = 68.22'

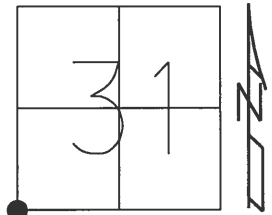


RECORD:  
 ORIGIN UNKNOWN  
 FD P.K. NAIL  
 3-27-91, SWH  
 FD P.K./WASHER  
 4/16/01, BDV  
 SET P.K./WASHER  
 10-31-01, SAH  
 FD MAG NAILS  
 REFA18  
 5-30-18  
 10-1-18, JFO

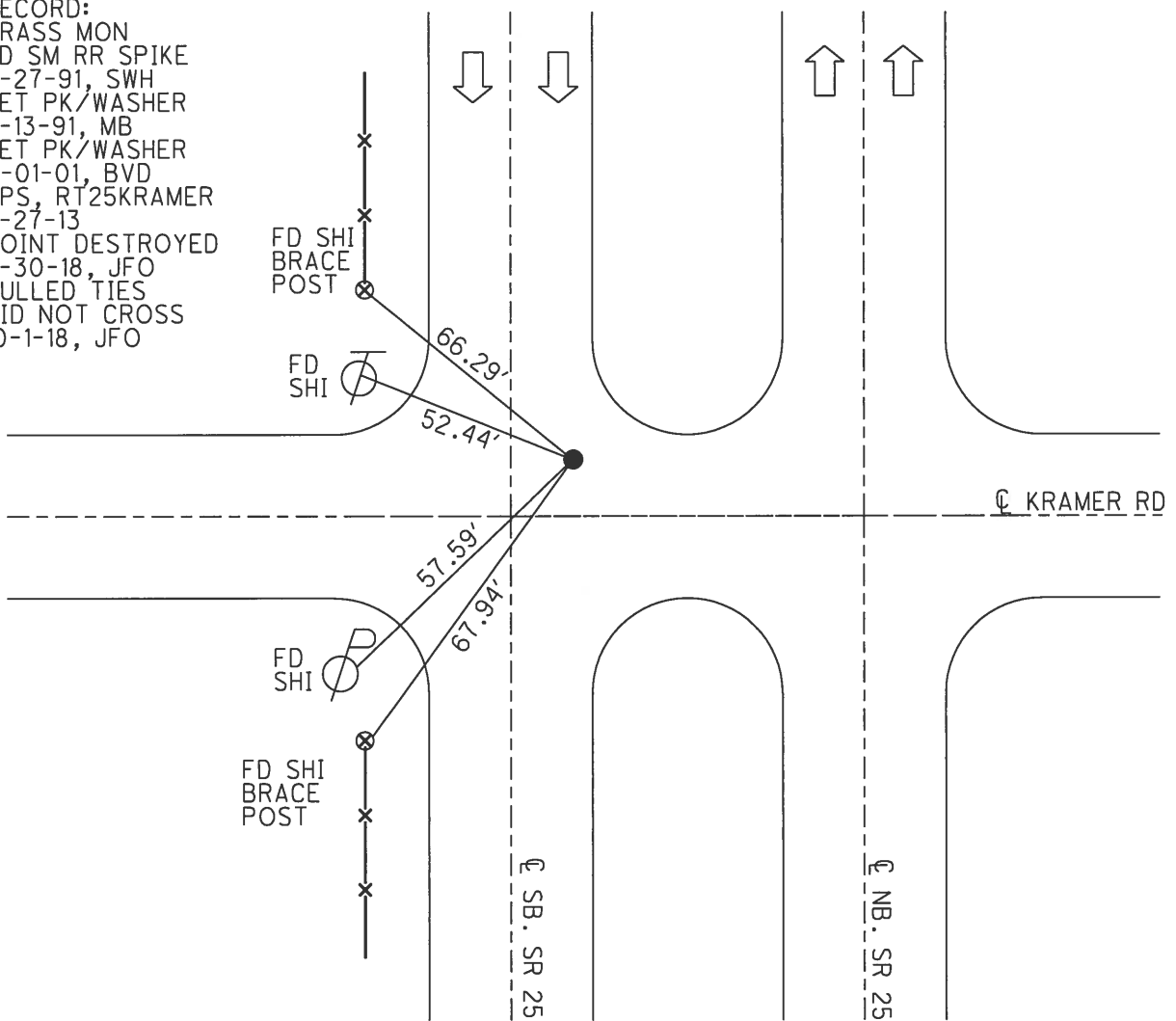
O.D.O.T. DISTRICT 2 SURVEY OFFICE (USE ONLY)

PERSONNEL \_\_\_\_\_ REFERENCE NO. 19 SHEET 1 OF 4  
 NOTES HUSS DATE 4-16-01 ROUTE US 25  
 H.C. ROUSOS WEATHER RAIN COUNTY WOOD  
 R.C. VAN DUSEN TEMP. 41°F TOWNSHIP CENTER  
 SECTION 31  
 T 4 N R 10 E

TYPE MONUMENT P.K./WASHER  
 ON SURFACE - ~~BELOW~~ ON \_\_\_\_\_  
 LEFT - ☉ PAV'T - RIGHT 5.7' E. OF ☉ SB, 3' N. ☉ W.  
18.9' TO W. EDGE PAVEMENT  
 S.L.M. 402+87  
 Grid: Northing: 612508.505 Easting: 1652623.745



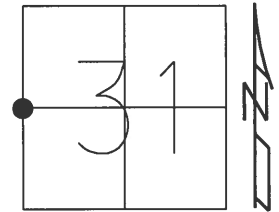
RECORD:  
 BRASS MON  
 FD SM RR SPIKE  
 3-27-91, SWH  
 SET PK/WASHER  
 6-13-91, MB  
 SET PK/WASHER  
 11-01-01, BVD  
 GPS, RT25KRAMER  
 8-27-13  
 POINT DESTROYED  
 5-30-18, JFO  
 PULLED TIES  
 DID NOT CROSS  
 10-1-18, JFO



O.D.O.T. DISTRICT 2 SURVEY OFFICE (USE ONLY)

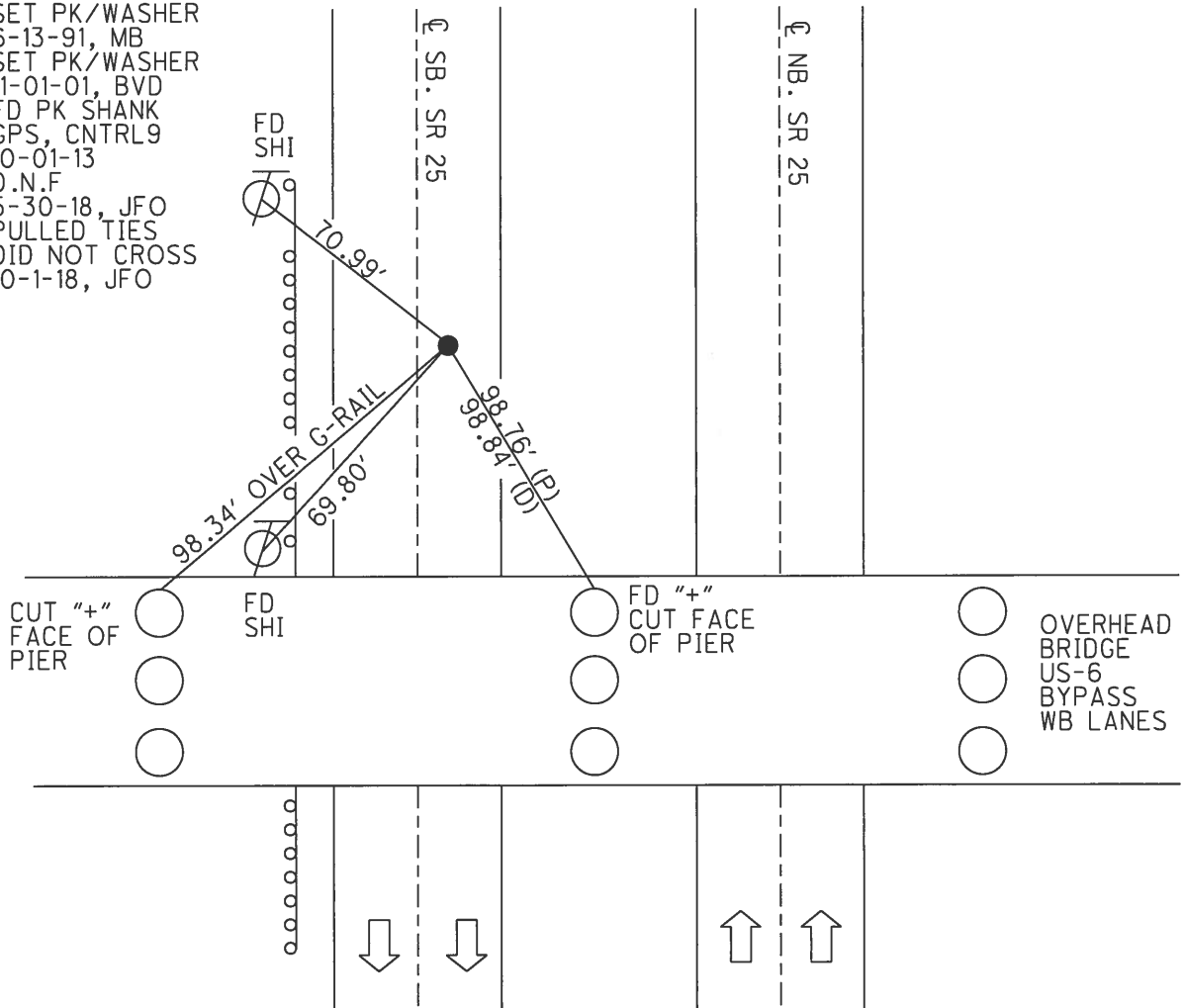
PERSONNEL \_\_\_\_\_ REFERENCE NO. 20 SHEET 2 OF 4  
 NOTES HUSS DATE 4-16-01 ROUTE US 25  
 H.C. ROUSOS WEATHER RAIN COUNTY WOOD  
 R.C. VAN DUSEN TEMP. 41°F TOWNSHIP CENTER  
 SECTION 31  
 T 5 N R 10 E

TYPE MONUMENT P.K./WASHER  
 ON SURFACE - ~~BELOW~~ ON \_\_\_\_\_  
 LEFT - ☉ PAV'T - RIGHT 2.3' E. ☉ SB LANE  
9.9' TO E. EDGE PAVEMENT  
 S.L.M. 427+24



Grid: Northing: 615147.486 Easting: 1652659.669

RECORD:  
 BRASS MON  
 SET PK/WASHER  
 6-13-91, MB  
 SET PK/WASHER  
 11-01-01, BVD  
 FD PK SHANK  
 GPS, CNTRL9  
 10-01-13  
 D.N.F.  
 5-30-18, JFO  
 PULLED TIES  
 DID NOT CROSS  
 10-1-18, JFO



O.D.O.T. DISTRICT 2 SURVEY OFFICE (USE ONLY)

PERSONNEL \_\_\_\_\_ REFERENCE NO. 21 SHEET 3 OF 4

NOTES BARNHESEL DATE 6-10-92 ROUTE US 25  
 H.C. VAN DUSEN WEATHER SUNNY COUNTY WOOD  
 R.C. BURNETT TEMP. 55°F TOWNSHIP PLAIN  
 SECTION 25  
 T 5 N R 10 E

TYPE MONUMENT SM RR SPIKE

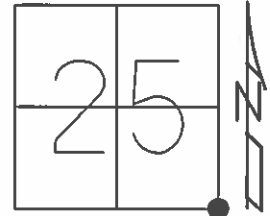
ON SURFACE - ~~BELOW~~ ON \_\_\_\_\_

LEFT - ☉ PAV'T - RIGHT ON, 1.5' S. OF ☉ E.

- TO - EDGE PAVEMENT

S.L.M. 456+39

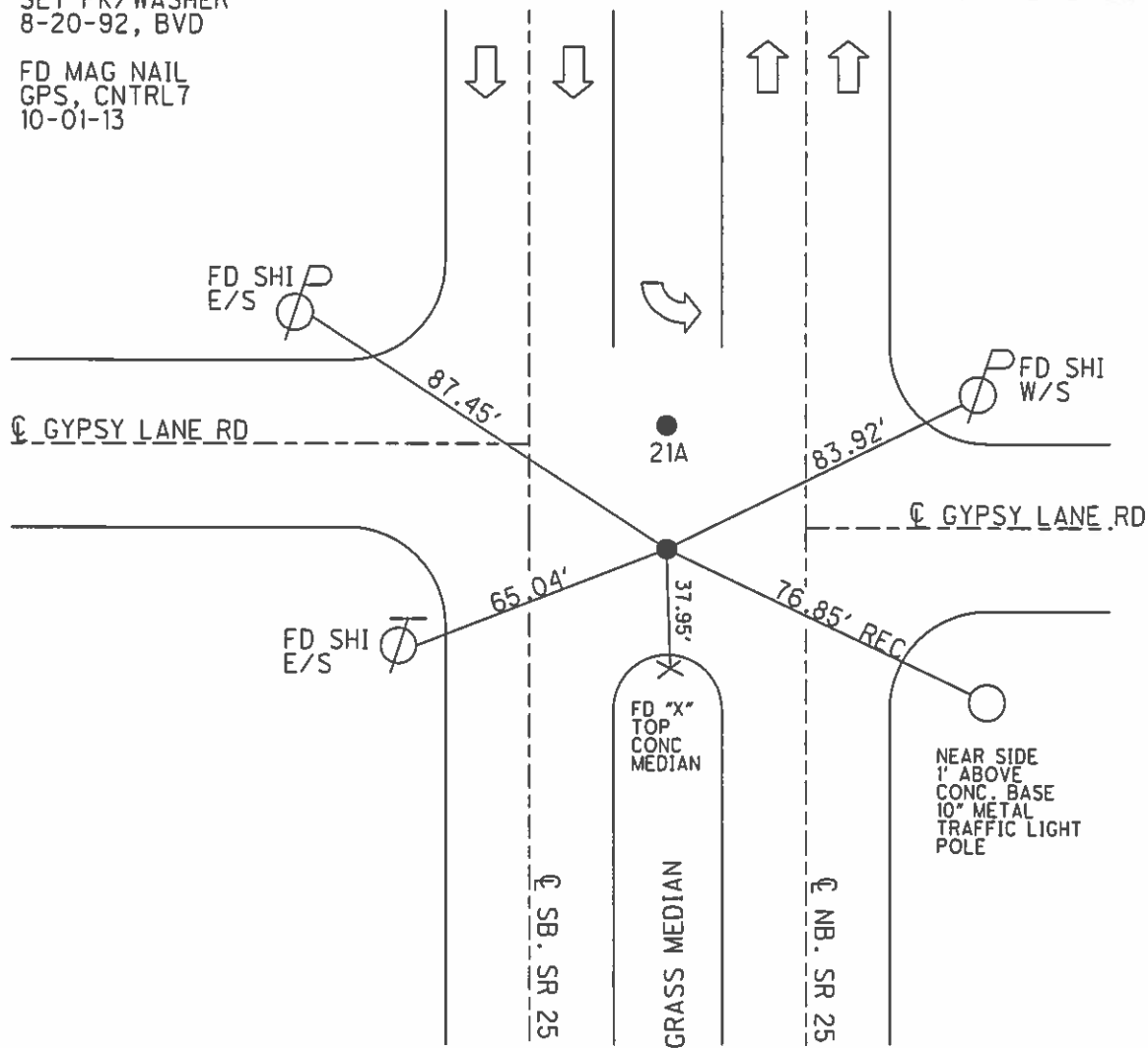
Grid: Northing: 617786.8940 Easting: 1652693.3580



RECORD:  
 SET PK/WASHER  
 8-20-92, BVD

FD MAG NAIL  
 GPS, CNTRL7  
 10-01-13

DIST. 21-21A = 24.46'

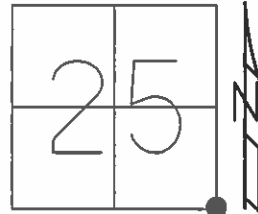


O.D.O.T. DISTRICT 2 SURVEY OFFICE (USE ONLY)

PERSONNEL \_\_\_\_\_ REFERENCE NO. 21 A SHEET 4 OF 4

NOTES BARNHISEL DATE 6-10-92 ROUTE US 25  
 H.C. VAN DUSEN WEATHER SUNNY COUNTY WOOD  
 R.C. BURNETT TEMP. 55°F TOWNSHIP PLAIN  
 SECTION 25  
 T 5 N R 10 E

TYPE MONUMENT SM RR SPIKE  
 ON SURFACE - ~~BELOW~~ ON \_\_\_\_\_  
 LEFT - ☉ PAV'T - RIGHT ON, 2' N. OF ☉ W.  
 - TO - EDGE PAVEMENT  
 S.L.M. 456+63



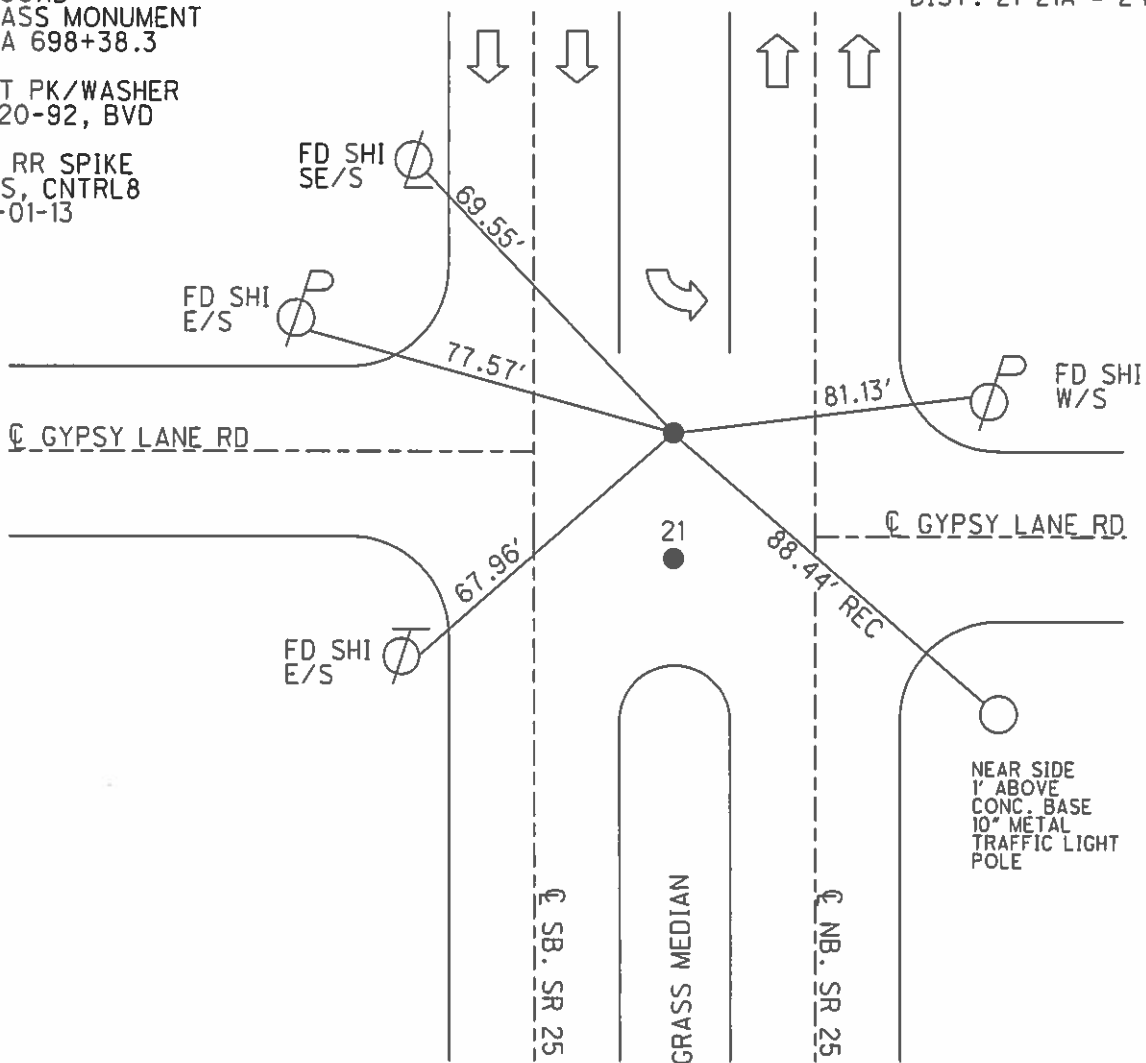
Grid: Northing: 617811.2525 Easting: 1652693.6627

RECORD:  
 BRASS MONUMENT  
 STA 698+38.3

DIST. 21-21A = 24.46'

SET PK/WASHER  
 8-20-92, BVD

FD RR SPIKE  
 GPS, CNTRL 8  
 10-01-13



NEAR SIDE  
 1' ABOVE  
 CONC. BASE  
 10" METAL  
 TRAFFIC LIGHT  
 POLE



O.D.O.T. DISTRICT 2 SURVEY OFFICE (USE ONLY)

PERSONNEL

REFERENCE NO. 22

SHEET 5 OF 35

NOTES BARNHISEL

DATE 6/10/92

ROUTE US 25

H.C. VAN DUSEN

WEATHER SUNNY

COUNTY WOOD

R.C. BURNETT

TEMP. 55°

TOWNSHIP PLAIN

SECTION 25

DWG BY RHOADES

PID \_\_\_\_\_

T 5 N R 10 E

TYPE MONUMENT HOB NAIL

ON SURFACE - ~~BELOW~~ ON \_\_\_\_\_

OFFSET ☉ PAVEMENT 1.0' ~~LT~~ : RT

- TO - EDGE PAVEMENT

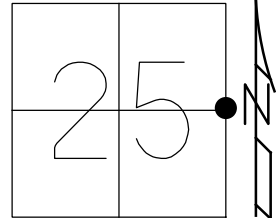
STATION: 482+86

HORZ. DATUM: \_\_\_\_\_

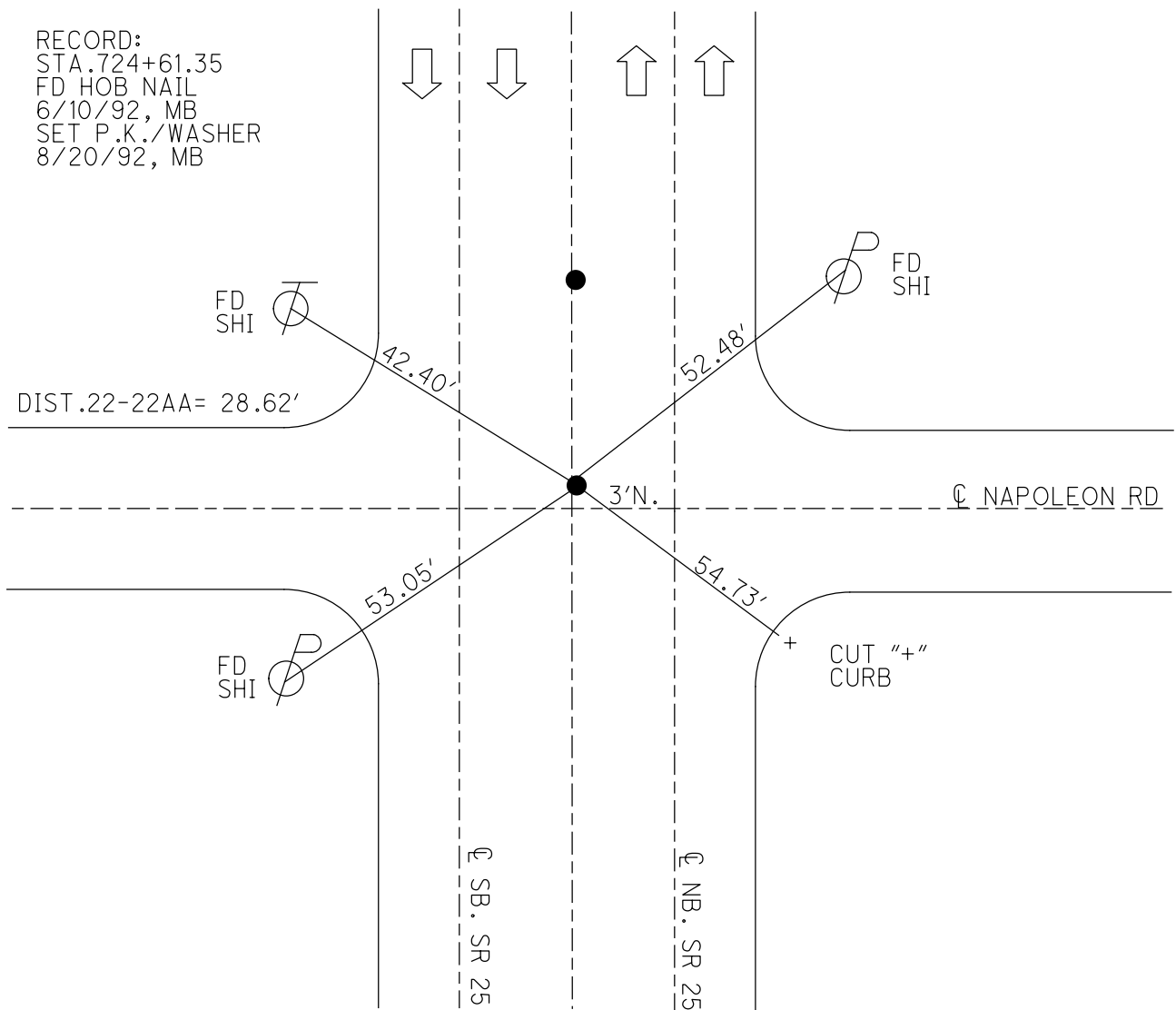
GEOID: \_\_\_\_\_

GRID: NORTHING: \_\_\_\_\_

EASTING: \_\_\_\_\_



RECORD:  
 STA. 724+61.35  
 FD HOB NAIL  
 6/10/92, MB  
 SET P.K./WASHER  
 8/20/92, MB



O.D.O.T. DISTRICT 2 SURVEY OFFICE (USE ONLY)

PERSONNEL

REFERENCE NO. 22 AA

SHEET 6 OF 35

NOTES BARNHISEL

DATE 6/10/92

ROUTE US 25

H.C. VAN DUSEN

WEATHER SUNNY

COUNTY WOOD

R.C. BURNETT

TEMP. 55°

TOWNSHIP PLAIN

SECTION 25

DWG BY RHOADES

PID \_\_\_\_\_

T 5 N R 10 E

TYPE MONUMENT BRASS MON

~~ON SURFACE~~ - BELOW 1 1/2"

OFFSET  $\odot$  PAVEMENT 1.0' ~~LT~~ : RT

- TO - EDGE PAVEMENT

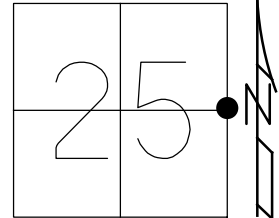
STATION: 483+15

HORIZ.DATUM: \_\_\_\_\_

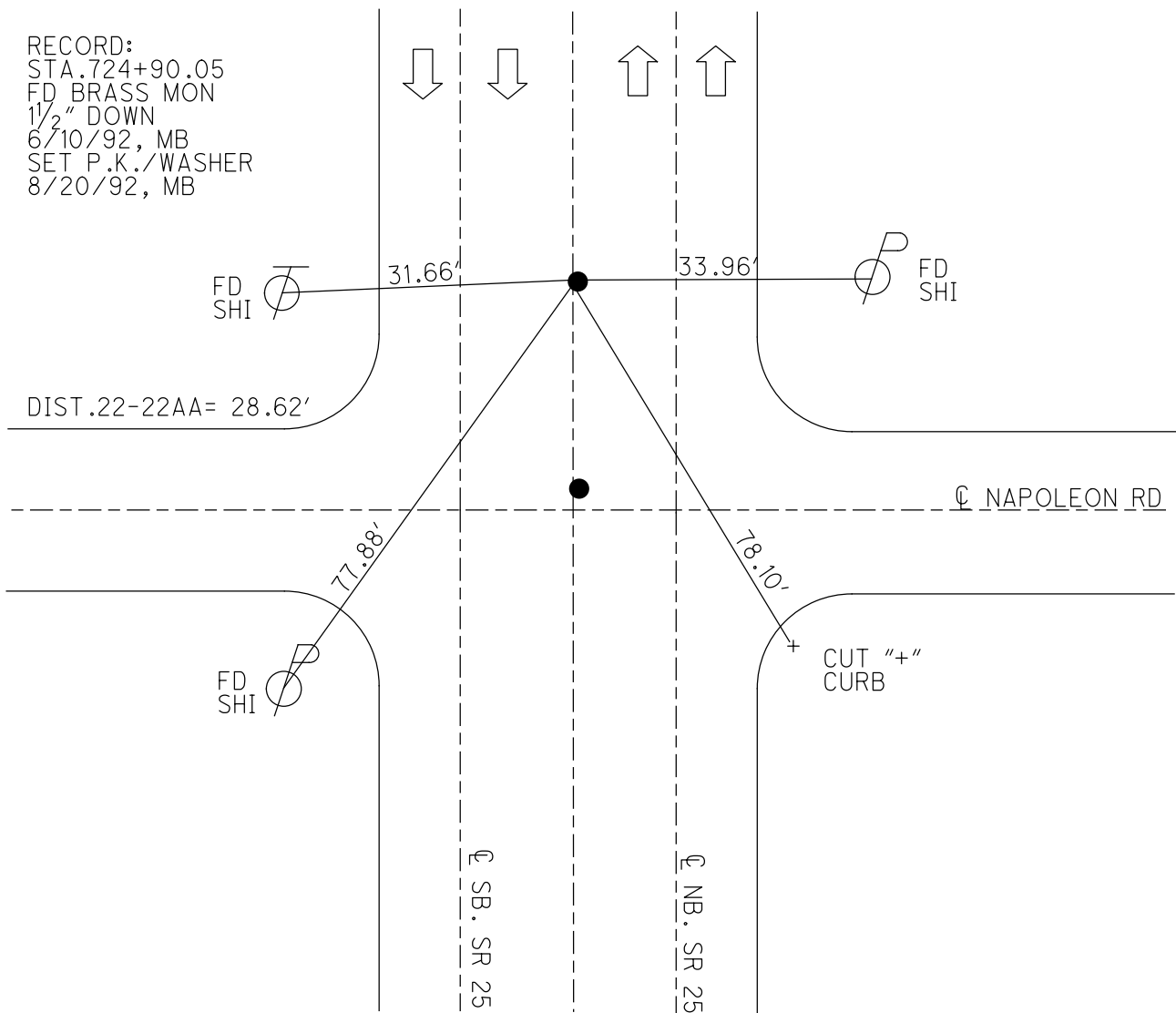
GEOID: \_\_\_\_\_

GRID: NORTHING: \_\_\_\_\_

EASTING: \_\_\_\_\_



RECORD:  
 STA. 724+90.05  
 FD BRASS MON  
 1 1/2" DOWN  
 6/10/92, MB  
 SET P.K./WASHER  
 8/20/92, MB



O.D.O.T. DISTRICT 2 SURVEY OFFICE (USE ONLY)

PERSONNEL

REFERENCE NO. 22 A

SHEET 7 OF 35

NOTES BARNHEISEL

DATE 4/14/92

ROUTE US 25

H.C. VAN DUSEN

WEATHER CLOUDY

COUNTY WOOD

R.C. BARNHEISEL

TEMP. 40°

TOWNSHIP PLAIN

SECTION 25

DWG BY RHOADES

PID \_\_\_\_\_

T 5 N R 10 E

TYPE MONUMENT P.K.NAIL

ON SURFACE - ~~BELOW~~ ON \_\_\_\_\_

OFFSET  $\text{C}$  PAVEMENT ON \_\_\_\_\_ LT : RT

22.6' TO LT EDGE PAVEMENT

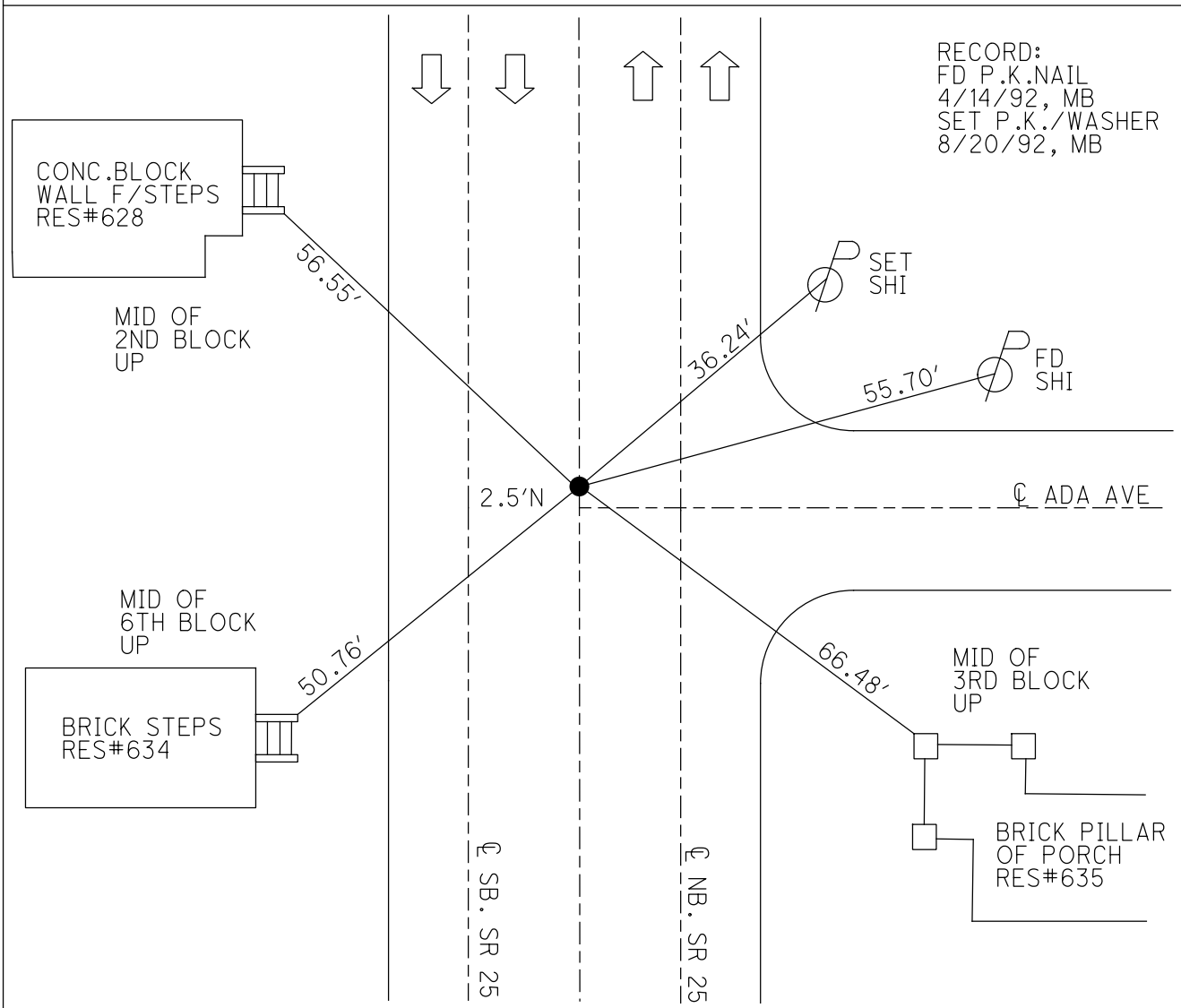
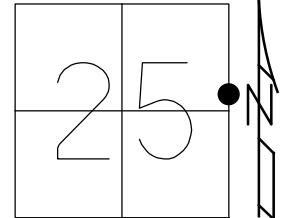
STATION: 490+47

HORZ.DATUM: \_\_\_\_\_

GEOID: \_\_\_\_\_

GRID: NORTHING: \_\_\_\_\_

EASTING: \_\_\_\_\_



O.D.O.T. DISTRICT 2 SURVEY OFFICE (USE ONLY)

PERSONNEL \_\_\_\_\_ REFERENCE NO. 22 B SHEET 8 OF 35

NOTES BARNHISEL DATE 4/14/92 ROUTE US 25  
 H.C. VAN DUSEN WEATHER CLOUDY COUNTY WOOD  
 R.C. BARNHISEL TEMP. 40° TOWNSHIP PLAIN  
 SECTION 25

DWG BY RHOADES PID \_\_\_\_\_

T 5 N R 10 E

TYPE MONUMENT P.K.NAIL

ON SURFACE - ~~BELOW~~ ON \_\_\_\_\_

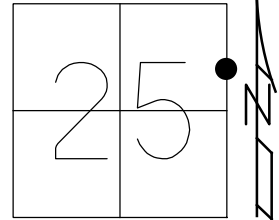
OFFSET  $\odot$  PAVEMENT ON \_\_\_\_\_ LT : RT

- TO - EDGE PAVEMENT

STATION: 493+51

HORZ.DATUM: \_\_\_\_\_ GEOID: \_\_\_\_\_

GRID: NORTHING: \_\_\_\_\_ EASTING: \_\_\_\_\_



RECORD:  
 FD P.K.NAIL  
 4/14/92, MB  
 SET P.K./WASHER  
 8/20/92, MB



DIST.22B-22BC= 110.00'

COR.BRICK  
 PORCH POST

50.12'

RES#602

58.75'

COR.FDN

SET  
 SHI

RES#539

CONC. BLOCK  
 1ST BRICK UP

35.70'

67.60'

$\odot$  GEORGIA AVE

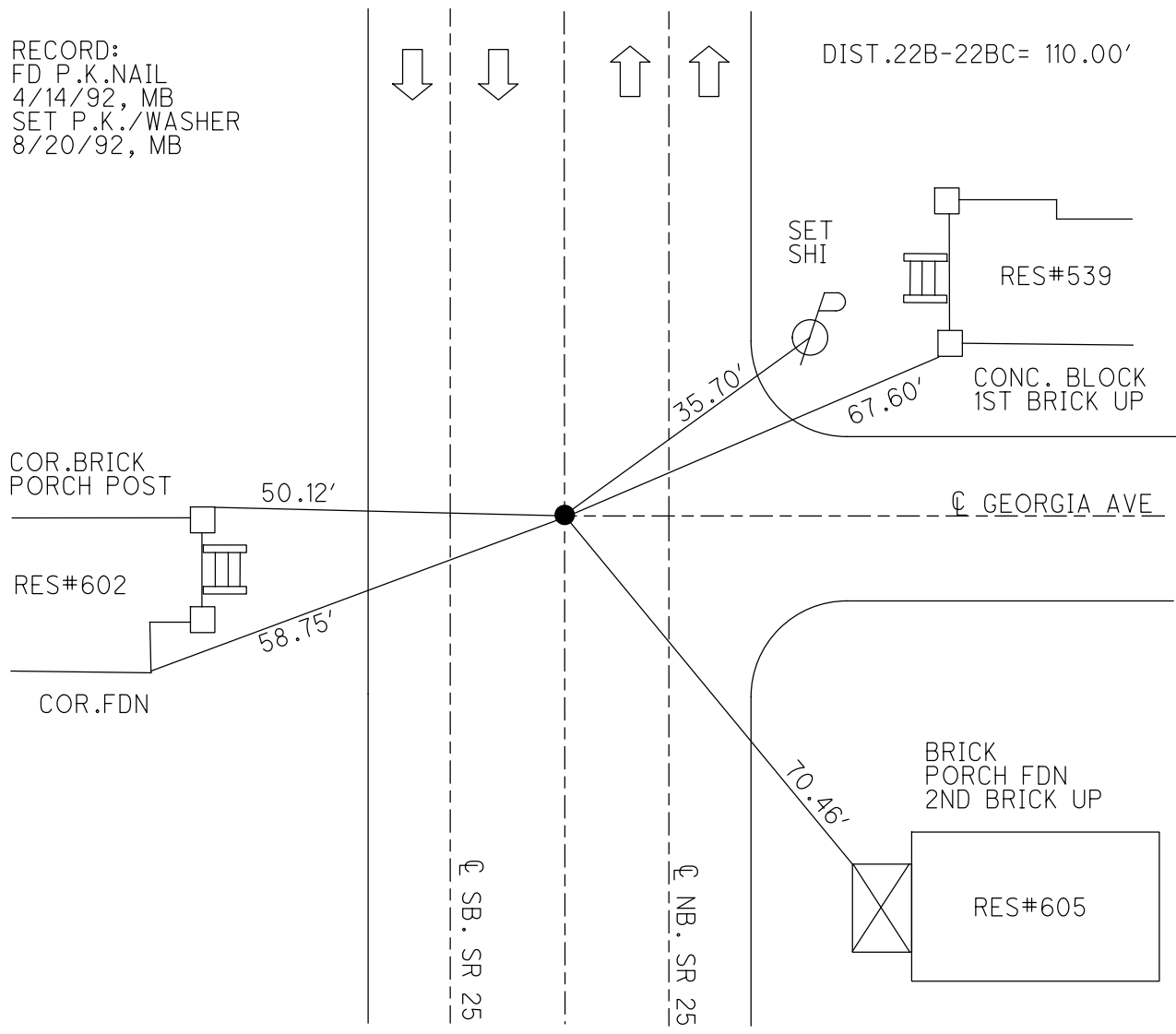
70.46'

BRICK  
 PORCH FDN  
 2ND BRICK UP

RES#605

$\odot$  SB. SR 25

$\odot$  NB. SR 25



O.D.O.T. DISTRICT 2 SURVEY OFFICE (USE ONLY)

PERSONNEL

REFERENCE NO. 22 BC

SHEET 9 OF 35

NOTES BARNHEISEL DATE 4/14/92

ROUTE US 25

H.C. VAN DUSEN WEATHER CLOUDY

COUNTY WOOD

R.C. BARNHEISEL TEMP. 40°

TOWNSHIP PLAIN

SECTION 25

DWG BY RHOADES PID \_\_\_\_\_

T 5 N R 10 E

TYPE MONUMENT P.K.NAIL

ON SURFACE - ~~BELOW~~ ON \_\_\_\_\_

OFFSET ☐ PAVEMENT ON \_\_\_\_\_ LT : RT

22.7' TO RT CURB

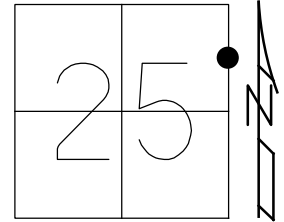
STATION: 494+61

HORZ.DATUM: \_\_\_\_\_

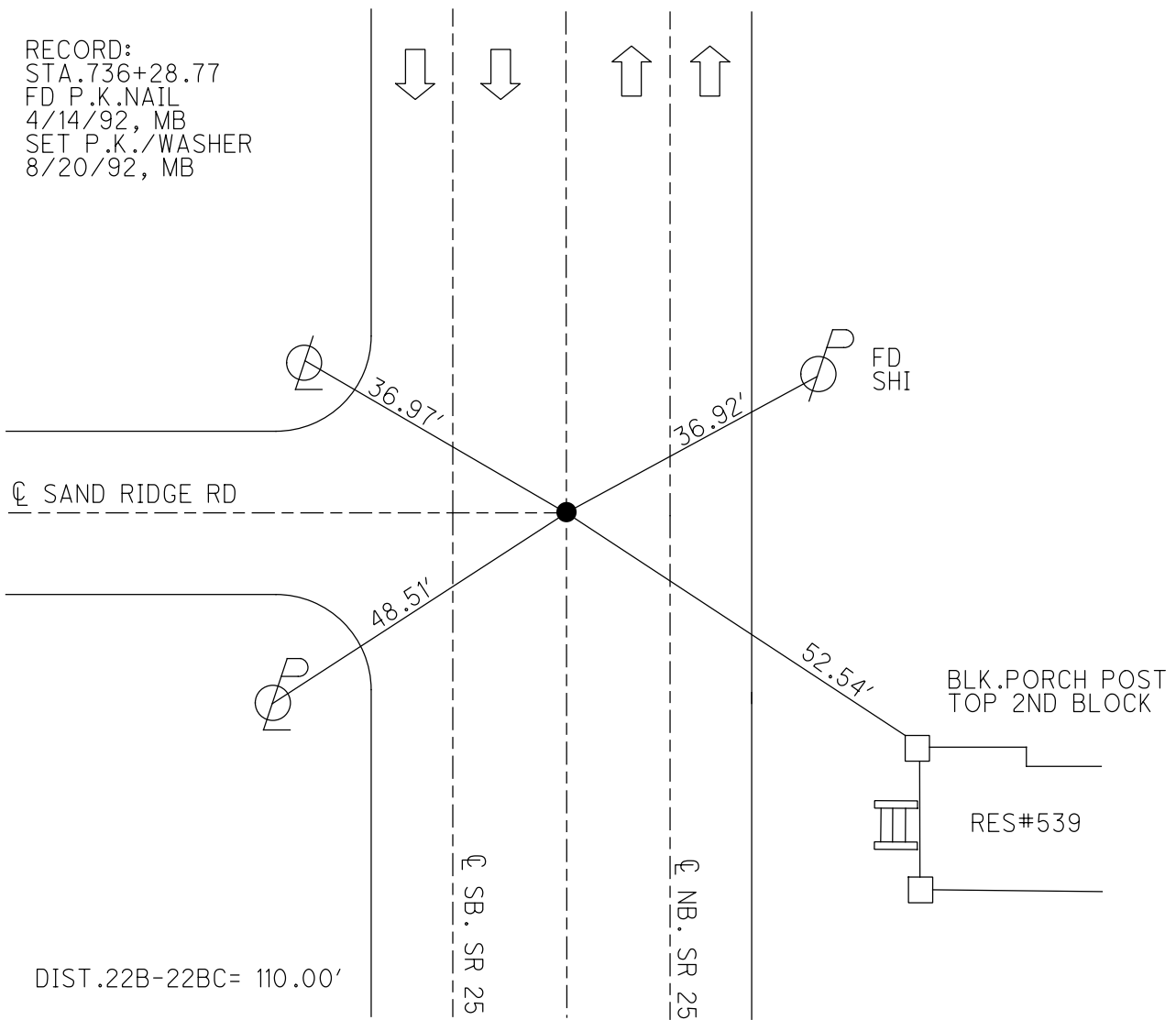
GEOID: \_\_\_\_\_

GRID: NORTHING: \_\_\_\_\_

EASTING: \_\_\_\_\_



RECORD:  
 STA. 736+28.77  
 FD P.K.NAIL  
 4/14/92, MB  
 SET P.K./WASHER  
 8/20/92, MB



O.D.O.T. DISTRICT 2 SURVEY OFFICE (USE ONLY)

PERSONNEL \_\_\_\_\_ REFERENCE NO. 22 C SHEET 10 OF 35  
 NOTES BARNHISEL DATE 4/14/92 ROUTE US 25  
 H.C. VAN DUSEN WEATHER CLOUDY COUNTY WOOD  
 R.C. BARNHISEL TEMP. 40° TOWNSHIP PLAIN  
 DWG BY RHOADES PID \_\_\_\_\_ SECTION 25  
 T 5 N R 10 E

TYPE MONUMENT P.K.NAIL

ON SURFACE - ~~BELOW~~ ON \_\_\_\_\_

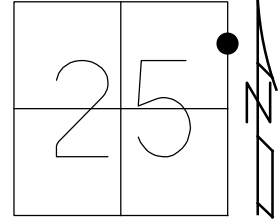
OFFSET  $\phi$  PAVEMENT ON \_\_\_\_\_ LT : RT

22.3' TO LT CURB

STATION: 496+51

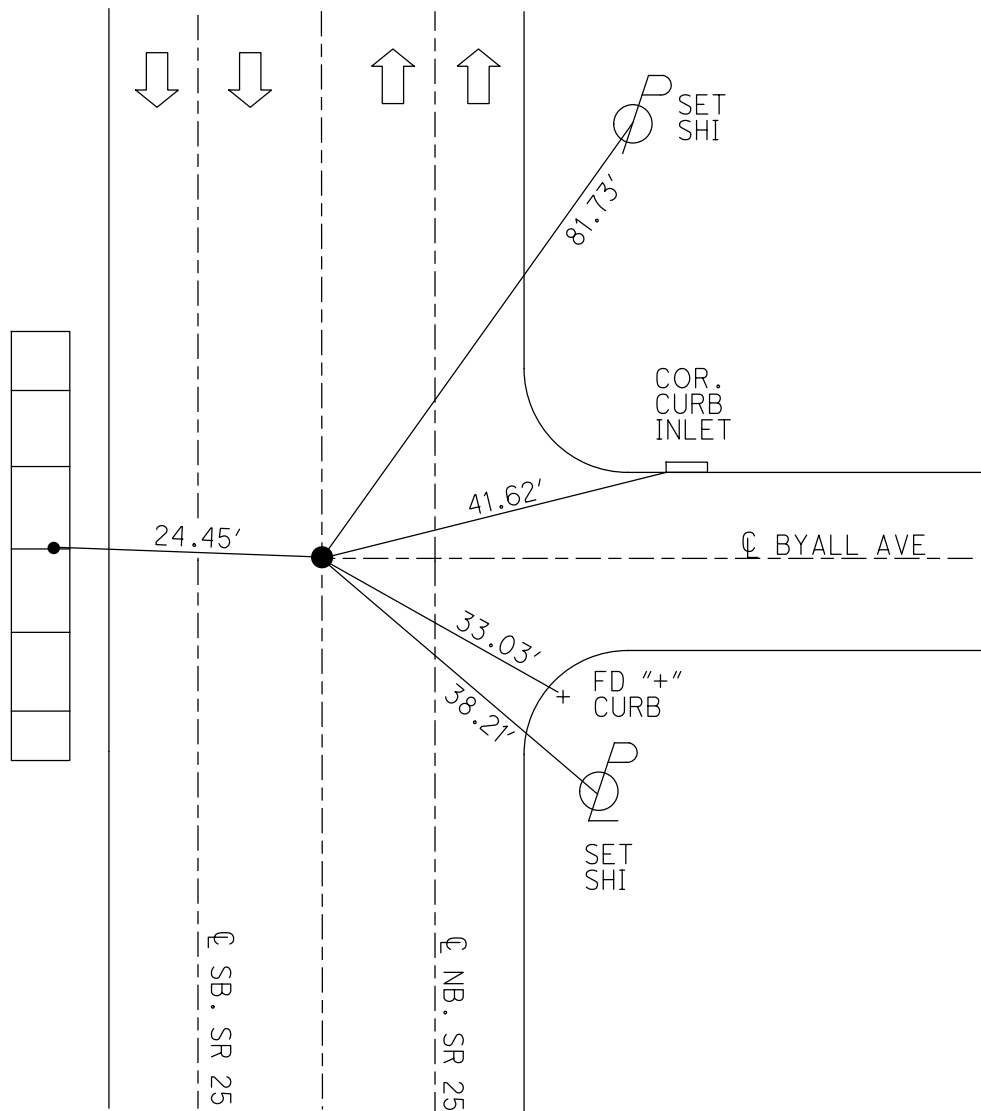
HORZ.DATUM: \_\_\_\_\_ GEOID: \_\_\_\_\_

GRID: NORTHING: \_\_\_\_\_ EASTING: \_\_\_\_\_



RECORD:  
 FD P.K.NAIL  
 4/14/92, MB  
 SET P.K./WASHER  
 9/18/92, MB

SET SHI  
 CONC.WALK  
 JOINT  
 0.8' FR/EDGE



O.D.O.T. DISTRICT 2 SURVEY OFFICE (USE ONLY)

PERSONNEL

REFERENCE NO. 22 D

SHEET 11 OF 35

NOTES BARNHEISEL

DATE 4/14/92

ROUTE US 25

H.C. VAN DUSEN

WEATHER CLOUDY

COUNTY WOOD

R.C. BARNHEISEL

TEMP. 40°

TOWNSHIP PLAIN

SECTION 25

DWG BY RHOADES PID \_\_\_\_\_

T 5 N R 10 E

TYPE MONUMENT P.K.NAIL

ON SURFACE - ~~BELOW~~ ON

OFFSET  $\text{C}$  PAVEMENT ON LT : RT

22.3' TO LT CURB

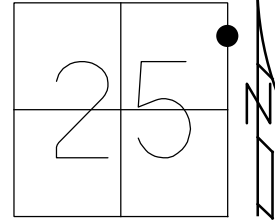
STATION: 499+53

HORZ.DATUM: \_\_\_\_\_

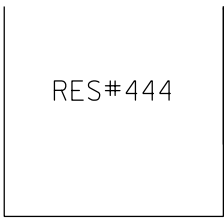
GEOID: \_\_\_\_\_

GRID: NORTHING: \_\_\_\_\_

EASTING: \_\_\_\_\_



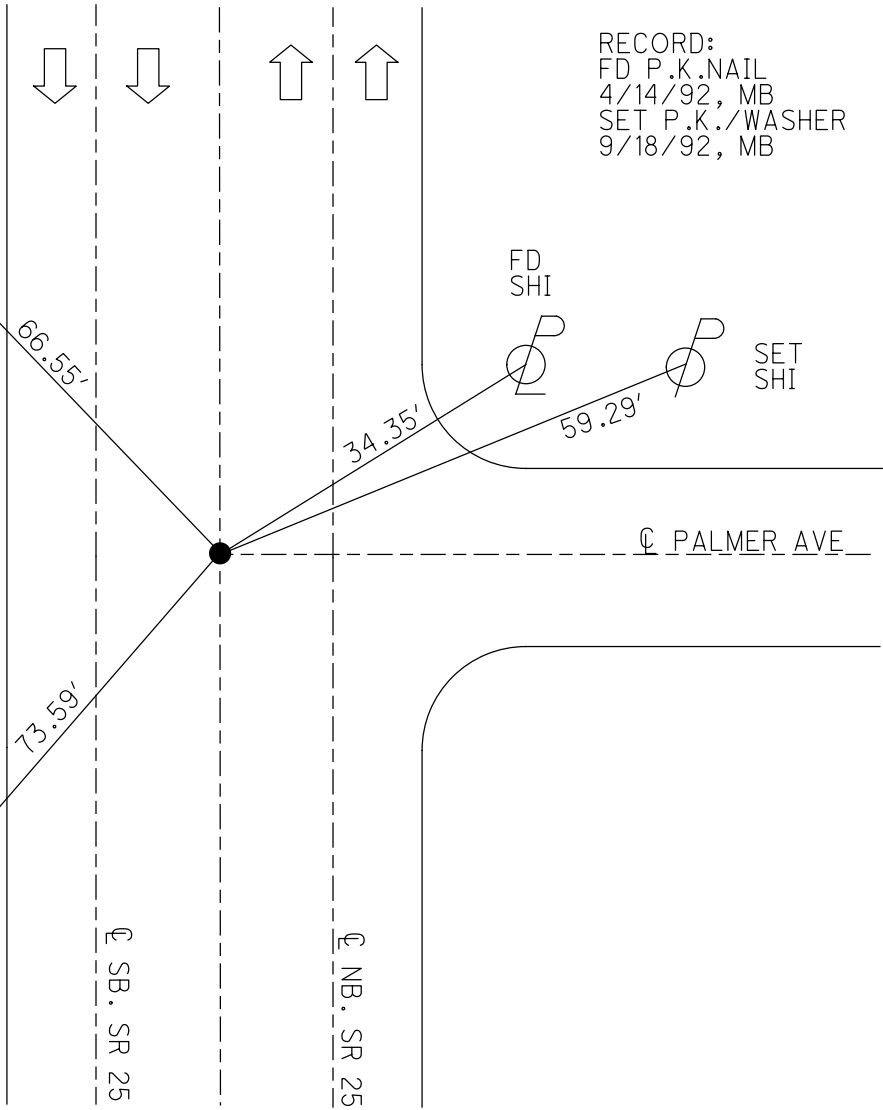
RECORD:  
FD P.K.NAIL  
4/14/92, MB  
SET P.K./WASHER  
9/18/92, MB



COR.CONC.  
BLOCK PORCH  
TOP 2ND BLK  
UP



COR.CONC.  
BLOCK PORCH  
TOP 2ND BLK  
UP



O.D.O.T. DISTRICT 2 SURVEY OFFICE (USE ONLY)

PERSONNEL

REFERENCE NO. 22 E

SHEET 12 OF 35

NOTES BARNHEISEL

DATE 4/14/92

ROUTE US 25

H.C. VAN DUSEN

WEATHER CLOUDY

COUNTY WOOD

R.C. BARNHEISEL

TEMP. 40°

TOWNSHIP PLAIN

DWG BY RHOADES PID \_\_\_\_\_

SECTION 25

T 5 N R 10 E

TYPE MONUMENT P.K.NAIL

ON SURFACE - ~~BELOW~~ ON \_\_\_\_\_

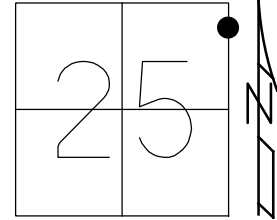
OFFSET Q PAVEMENT ON \_\_\_\_\_ LT : RT

22.3' TO LT CURB

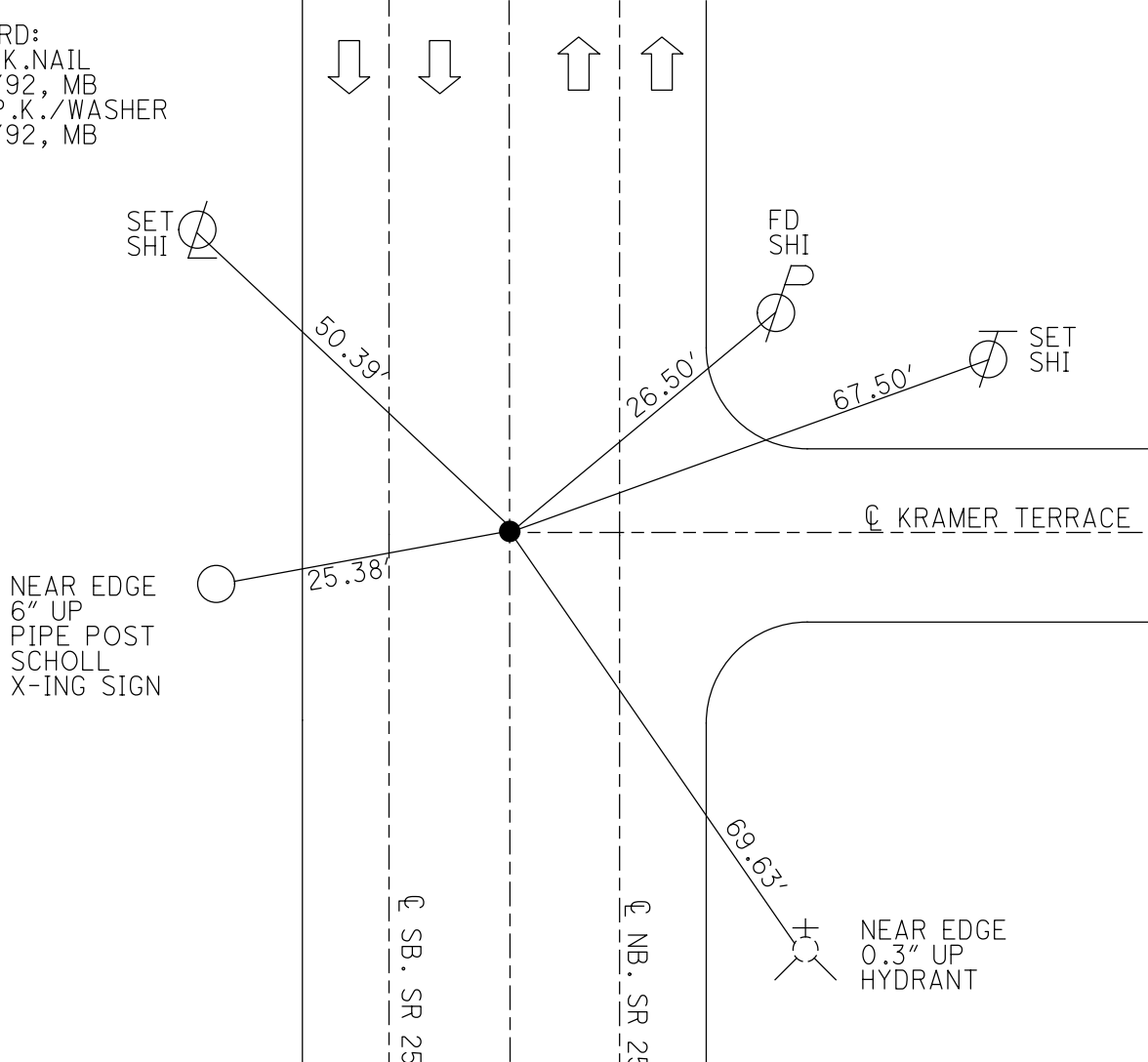
STATION: 501+75

HORZ.DATUM: \_\_\_\_\_ GEOID: \_\_\_\_\_

GRID: NORTHING: \_\_\_\_\_ EASTING: \_\_\_\_\_



RECORD:  
FD P.K.NAIL  
4/14/92, MB  
SET P.K./WASHER  
9/18/92, MB



NEAR EDGE  
6" UP  
PIPE POST  
SCHOLL  
X-ING SIGN

NEAR EDGE  
0.3" UP  
HYDRANT



O.D.O.T. DISTRICT 2 SURVEY OFFICE (USE ONLY)

PERSONNEL

REFERENCE NO. 22 F

SHEET 13 OF 35

NOTES BARNHISEL

DATE 6/10/92

ROUTE US 25

H.C. VAN DUSEN

WEATHER SUNNY

COUNTY WOOD

R.C. BURNETT

TEMP. 55°

TOWNSHIP PLAIN

SECTION 25

DWG BY RHOADES

PID \_\_\_\_\_

T 5 N R 10 E

TYPE MONUMENT P.K./WASHER

ON SURFACE - ~~BELOW~~ ON

OFFSET ☉ PAVEMENT ON \_\_\_\_\_ LT : RT

22.0' TO LT EDGE PAVEMENT

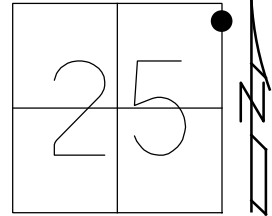
STATION: 505+68

HORZ. DATUM: \_\_\_\_\_

GEOID: \_\_\_\_\_

GRID: NORTHING: \_\_\_\_\_

EASTING: \_\_\_\_\_



RECORD:  
 FD POINT DESTROYED  
 SET P.K./WASHER  
 6/10/92, MB  
 SET P.K./WASHER  
 9/18/92, MB  
 FD DESTROYED  
 6/14/01



COR. STONE  
 BLDG.



63.34'

☉ LEHMAN AVE

☉ SB. SR 25

☉ NB. SR 25

O.D.O.T. DISTRICT 2 SURVEY OFFICE (USE ONLY)

PERSONNEL

REFERENCE NO. 23

SHEET 14 OF 35

NOTES BARNHEISEL

DATE 6/14/01

ROUTE US 25

H.C. CANTERBURY

WEATHER SUNNY

COUNTY WOOD

R.C. MOSER

TEMP. 90°

TOWNSHIP PLAIN

SECTION 25

DWG BY RHOADES

PID \_\_\_\_\_

T 5 N R 10 E

TYPE MONUMENT IPIN

ON SURFACE - ~~BELOW~~ ON \_\_\_\_\_

OFFSET  $\text{C}$  PAVEMENT 1.0' ~~RT~~ : RT

30.3' TO RT EDGE PAVEMENT

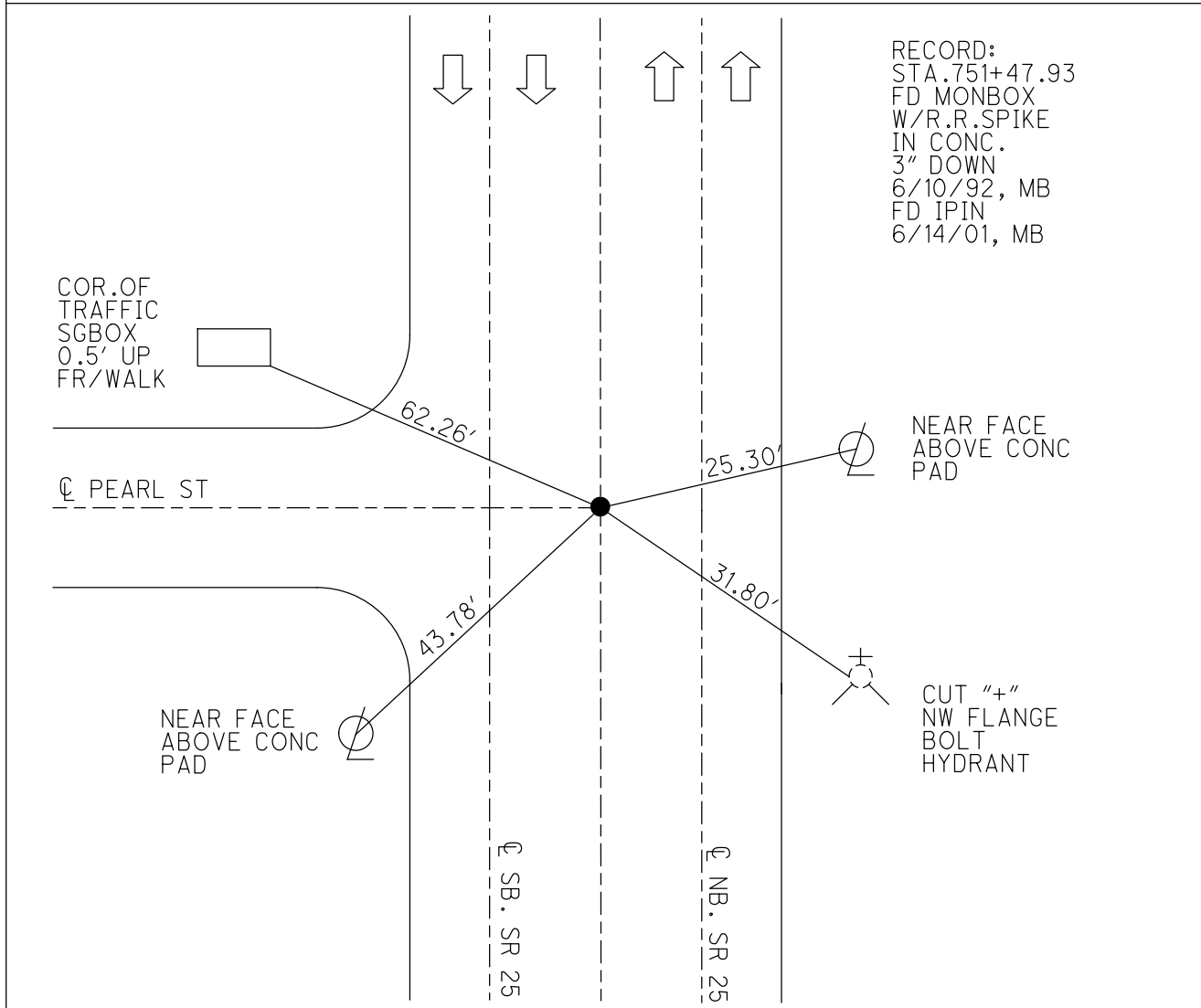
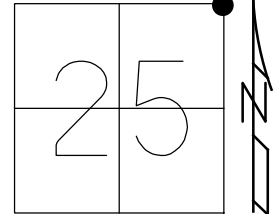
STATION: 509+73

HORZ. DATUM: \_\_\_\_\_

GEOID: \_\_\_\_\_

GRID: NORTHING: \_\_\_\_\_

EASTING: \_\_\_\_\_



O.D.O.T. DISTRICT 2 SURVEY OFFICE (USE ONLY)

PERSONNEL \_\_\_\_\_

REFERENCE NO. 24

SHEET 15 OF 35

NOTES BARNHEISEL

DATE 6/14/01

ROUTE US 25

H.C. CANTERBURY

WEATHER SUNNY

COUNTY WOOD

R.C. MOSER

TEMP. 90°

TOWNSHIP PLAIN

SECTION 24

DWG BY RHOADES PID \_\_\_\_\_

T 5 N R 10 E

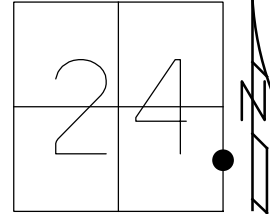
TYPE MONUMENT P.K./WASHER

ON SURFACE - ~~BELOW~~ ON \_\_\_\_\_

OFFSET  $\odot$  PAVEMENT 2.5' ~~LT~~ : RT

- TO - EDGE PAVEMENT

STATION: 522+90



HORZ. DATUM: \_\_\_\_\_

GEOID: \_\_\_\_\_

GRID: NORTHING: \_\_\_\_\_

EASTING: \_\_\_\_\_

RECORD:  
FD R.R. SPIKE  
6/10/92, MB  
SET P.K./WASHER  
9/18/92, MB  
FD P.K./WASHER  
6/14/01, MB

NOTE:  
SR 64 REF 3Q

CHILDREN'S  
CLOTHING STORE

TRAVEL AGENCY

MID. OF  
DOOR JAM

MID. 3RD  
BRICK

62.77'

50.41'

$\odot$  SR 64-WOOSTER ST

1.3'S.

MID. 2ND  
BRICK

BOTTOM  
COLUMN ABOVE  
CROWN MOLDING

52.21'

50.16'

RAYLE & STEARNS  
ATTORNEYS

UHLMAN'S CLOTHING  
STORE

$\odot$  SB. SR 25

$\odot$  NB. SR 25

O.D.O.T. DISTRICT 2 SURVEY OFFICE (USE ONLY)

PERSONNEL

REFERENCE NO. 24 AA

SHEET 16 OF 35

NOTES BARNHESEL

DATE 6/14/01

ROUTE US 25

H.C. CANTERBURY

WEATHER SUNNY

COUNTY WOOD

R.C. MOSER

TEMP. 90°

TOWNSHIP PLAIN

SECTION 24

DWG BY RHOADES

PID \_\_\_\_\_

T 5 N R 10 E

TYPE MONUMENT P.K.NAIL

ON SURFACE - ~~BELOW~~ ON

OFFSET  $\text{C}$  PAVEMENT 1.0' LT : RT

- TO - EDGE PAVEMENT

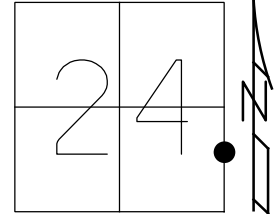
STATION: 526+91

HORZ.DATUM: \_\_\_\_\_

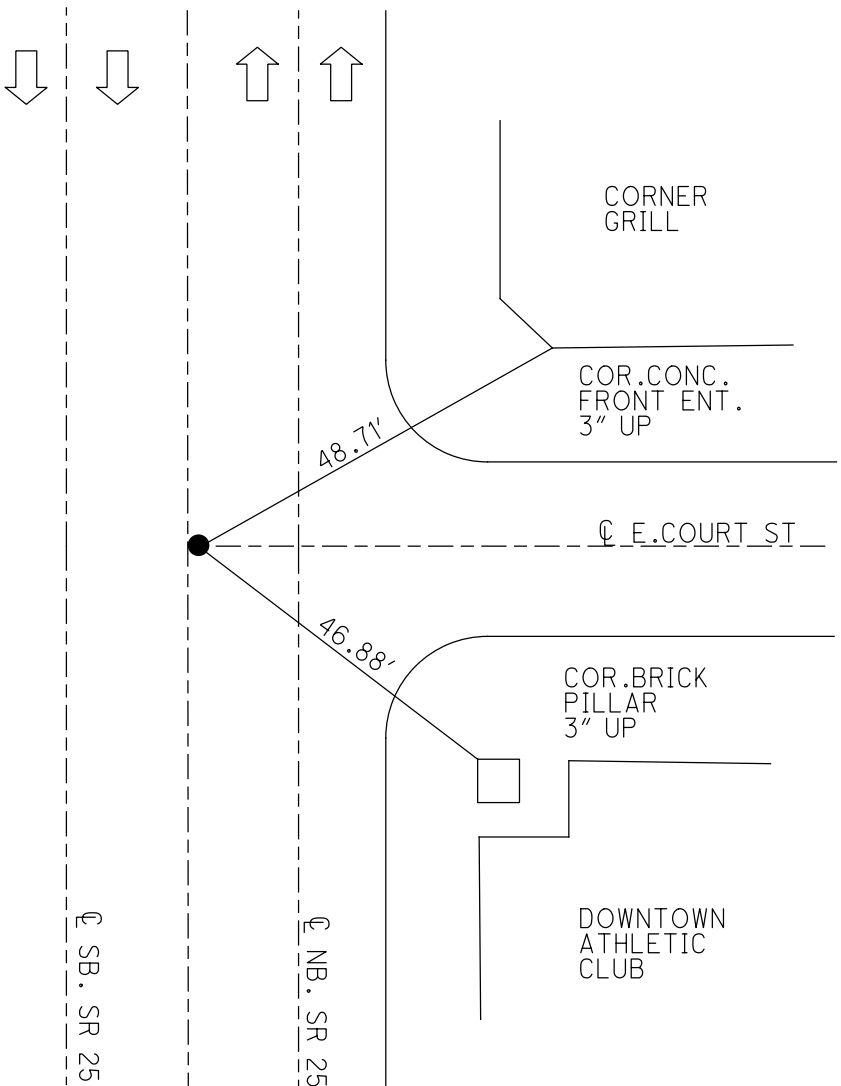
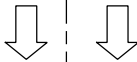
GEOID: \_\_\_\_\_

GRID: NORTHING: \_\_\_\_\_

EASTING: \_\_\_\_\_



RECORD:  
FD P.K.NAIL  
6/10/92, MB  
SET P.K./WASHER  
9/18/92, MB  
FD P.K.NAIL  
6/14/01, MB



O.D.O.T. DISTRICT 2 SURVEY OFFICE (USE ONLY)

PERSONNEL

REFERENCE NO. 24 A

SHEET 17 OF 35

NOTES BARNHISEL DATE 6/14/01  
H.C. CANTERBURY WEATHER SUNNY  
R.C. MOSER TEMP. 90°

ROUTE US 25  
COUNTY WOOD  
TOWNSHIP PLAIN  
SECTION 24

DWG BY RHOADES PID \_\_\_\_\_

T 5 N R 10 E

TYPE MONUMENT P.K.NAIL

ON SURFACE - ~~BELOW~~ ON

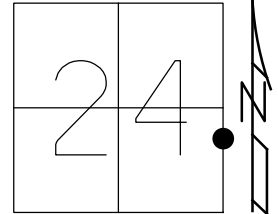
OFFSET ☉ PAVEMENT 1.0' ~~±~~ : RT

27.7' TO LT EDGE PAVEMENT


STATION: 529+65

HORIZ.DATUM: \_\_\_\_\_ GEOID: \_\_\_\_\_

GRID: NORTHING: \_\_\_\_\_ EASTING: \_\_\_\_\_



RECORD:  
FD P.K.NAIL  
6/10/92  
SET P.K./WASHER  
9/18/92, MB  
D.N.F.  
6/14/01, MB



☉ W.OAK ST

☉ SB. SR 25

☉ NB. SR 25

O.D.O.T. DISTRICT 2 SURVEY OFFICE (USE ONLY)

PERSONNEL

REFERENCE NO. 24 AB

SHEET 18 OF 35

NOTES BARNHISEL

DATE 6/14/01

ROUTE US 25

H.C. CANTERBURY

WEATHER SUNNY

COUNTY WOOD

R.C. MOSER

TEMP. 90°

TOWNSHIP PLAIN

SECTION 24

DWG BY RHOADES

PID \_\_\_\_\_

T 5 N R 10 E

TYPE MONUMENT MONBOX

ON SURFACE - ~~BELOW~~ ON

OFFSET  $\odot$  PAVEMENT 1.0' ~~±~~ : RT

27.6' TO RT EDGE PAVEMENT

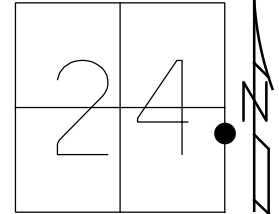
STATION: 530+39

HORZ. DATUM: \_\_\_\_\_

GEOID: \_\_\_\_\_

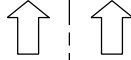
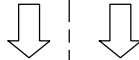
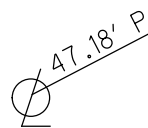
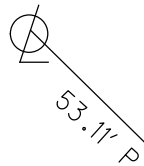
GRID: NORTHING: \_\_\_\_\_

EASTING: \_\_\_\_\_

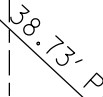
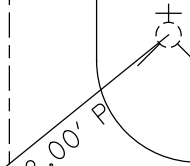


RECORD:  
FD MONBOX  
6/10/92, MB  
6/14/01, MB

NEAR FACE  
LPOLES  
ABOVE CONC.



**M**



CUT "+"  
SW FLANGE  
BOLT  
HYDRANT

$\odot$  SB. SR 25

$\odot$  NB. SR 25

$\odot$  E. OAK ST

O.D.O.T. DISTRICT 2 SURVEY OFFICE (USE ONLY)

PERSONNEL

REFERENCE NO. 24 B

SHEET 19 OF 35

NOTES BARNHISEL

DATE 6/14/01

ROUTE US 25

H.C. CANTERBURY

WEATHER SUNNY

COUNTY WOOD

R.C. MOSE

TEMP. 90°

TOWNSHIP PLAIN

SECTION 24

DWG BY RHOADES

PID \_\_\_\_\_

T 5 N R 10 E

TYPE MONUMENT MONBOX

ON SURFACE - ~~BELOW~~ ON

OFFSET  $\varnothing$  PAVEMENT ON LT : RT

- TO - EDGE PAVEMENT

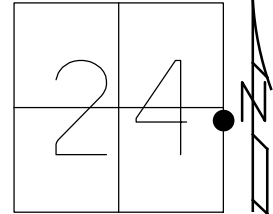
STATION: 534+70

HORIZ.DATUM: \_\_\_\_\_

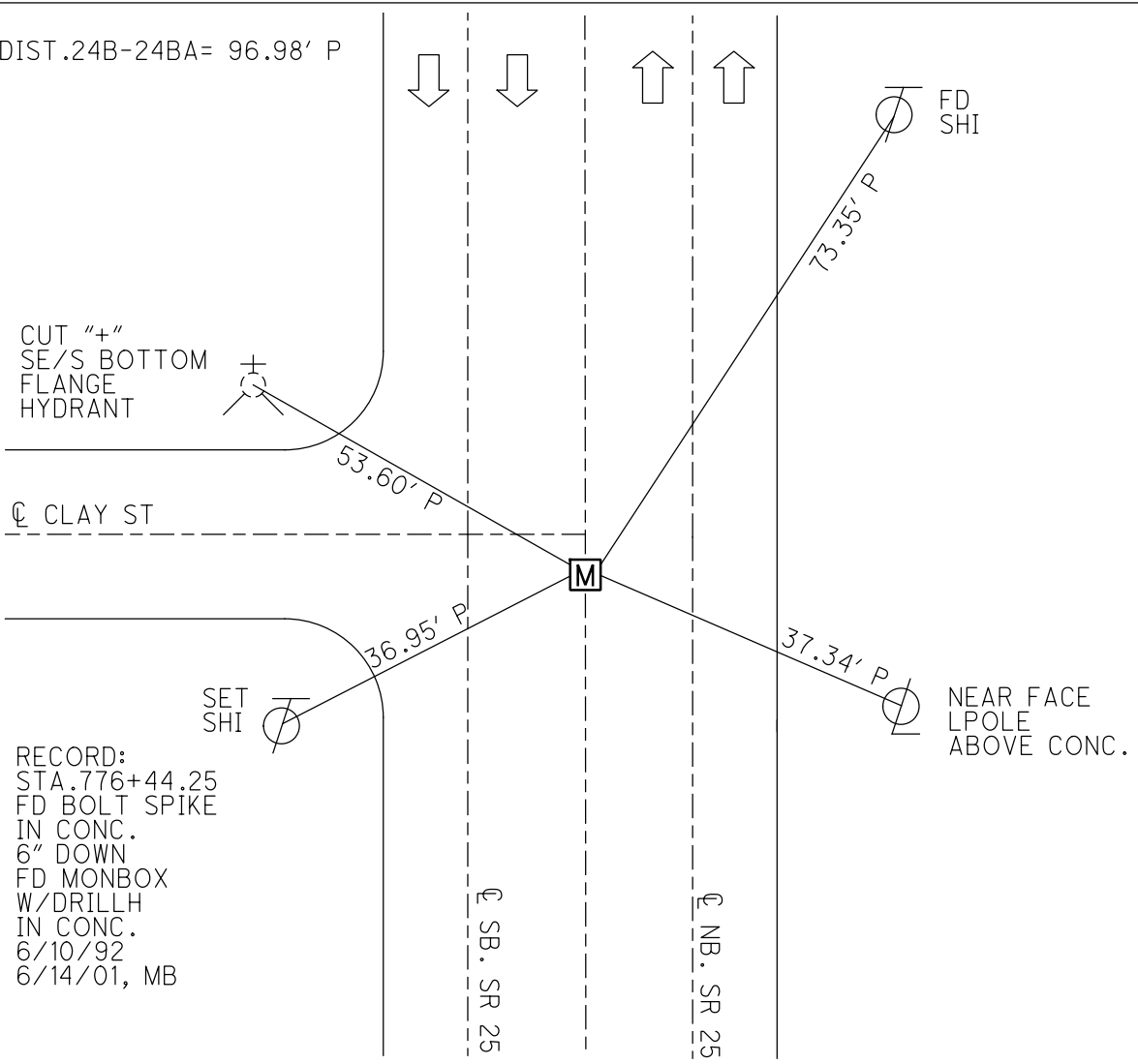
GEOID: \_\_\_\_\_

GRID: NORTHING: \_\_\_\_\_

EASTING: \_\_\_\_\_



DIST.24B-24BA= 96.98' P



CUT "+"  
SE/S BOTTOM  
FLANGE  
HYDRANT

$\varnothing$  CLAY ST

SET  
SHI

RECORD:  
STA. 776+44.25  
FD BOLT SPIKE  
IN CONC.  
6" DOWN  
FD MONBOX  
W/DRILLH  
IN CONC.  
6/10/92  
6/14/01, MB

$\varnothing$  SB. SR 25

$\varnothing$  NB. SR 25

NEAR FACE  
LPOLE  
ABOVE CONC.

O.D.O.T. DISTRICT 2 SURVEY OFFICE (USE ONLY)

PERSONNEL

REFERENCE NO. 24 BA

SHEET 20 OF 35

NOTES BARNHISEL

DATE 6/14/01

ROUTE US 25

H.C. CANTERBURY

WEATHER SUNNY

COUNTY WOOD

R.C. MOSER

TEMP. 90°

TOWNSHIP PLAIN

SECTION 24

DWG BY RHOADES PID \_\_\_\_\_

T 5 N R 10 E

TYPE MONUMENT MONBOX W/IPIN

ON SURFACE - ~~BELOW~~ ON \_\_\_\_\_

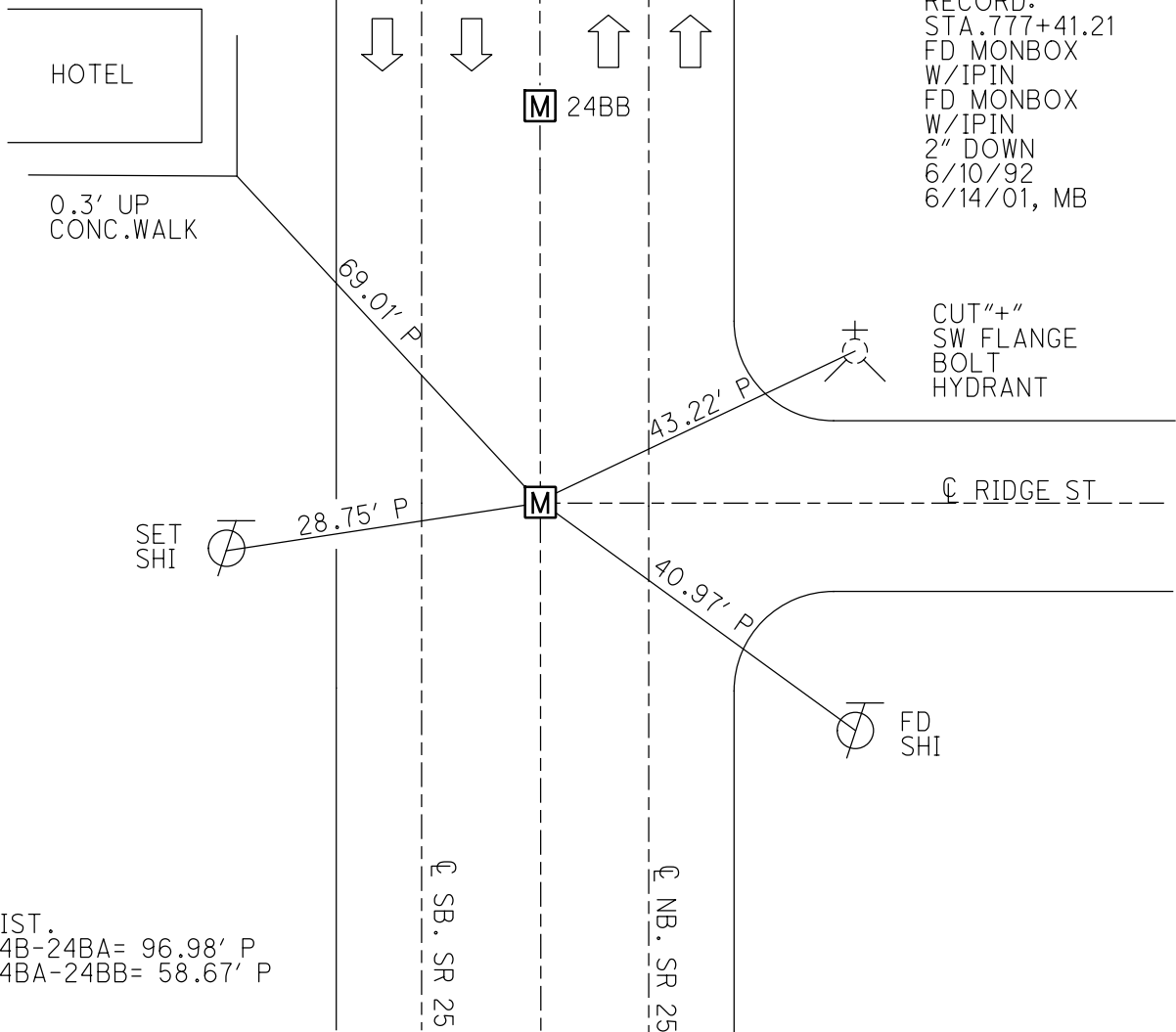
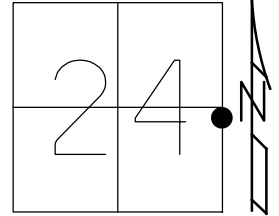
OFFSET  $\odot$  PAVEMENT ON \_\_\_\_\_ LT : RT

\_\_\_\_\_ TO \_\_\_\_\_ EDGE PAVEMENT

STATION: 535+66.98

HORIZ.DATUM: \_\_\_\_\_ GEOID: \_\_\_\_\_

GRID: NORTHING: \_\_\_\_\_ EASTING: \_\_\_\_\_



RECORD:  
 STA. 777+41.21  
 FD MONBOX  
 W/IPIN  
 FD MONBOX  
 W/IPIN  
 2" DOWN  
 6/10/92  
 6/14/01, MB

CUT "+"  
 SW FLANGE  
 BOLT  
 HYDRANT

FD  
 SHI

DIST.  
 24B-24BA= 96.98' P  
 24BA-24BB= 58.67' P



O.D.O.T. DISTRICT 2 SURVEY OFFICE (USE ONLY)

PERSONNEL

REFERENCE NO. 24 BB

SHEET 21 OF 35

NOTES BARNHISEL

DATE 6/14/01

ROUTE US 25

H.C. CANTERBURY

WEATHER SUNNY

COUNTY WOOD

R.C. MOSER

TEMP. 90°

TOWNSHIP PLAIN

SECTION 24

DWG BY RHOADES

PID \_\_\_\_\_

T 5 N R 10 E

TYPE MONUMENT MONBOX W/3/4" IPIN

ON SURFACE - ~~BELOW~~ ON \_\_\_\_\_

OFFSET  $\text{C}$  PAVEMENT ON \_\_\_\_\_ LT : RT  
 - TO - EDGE PAVEMENT

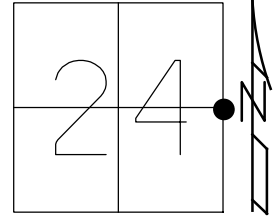
STATION: 536+27

HORIZ. DATUM: \_\_\_\_\_

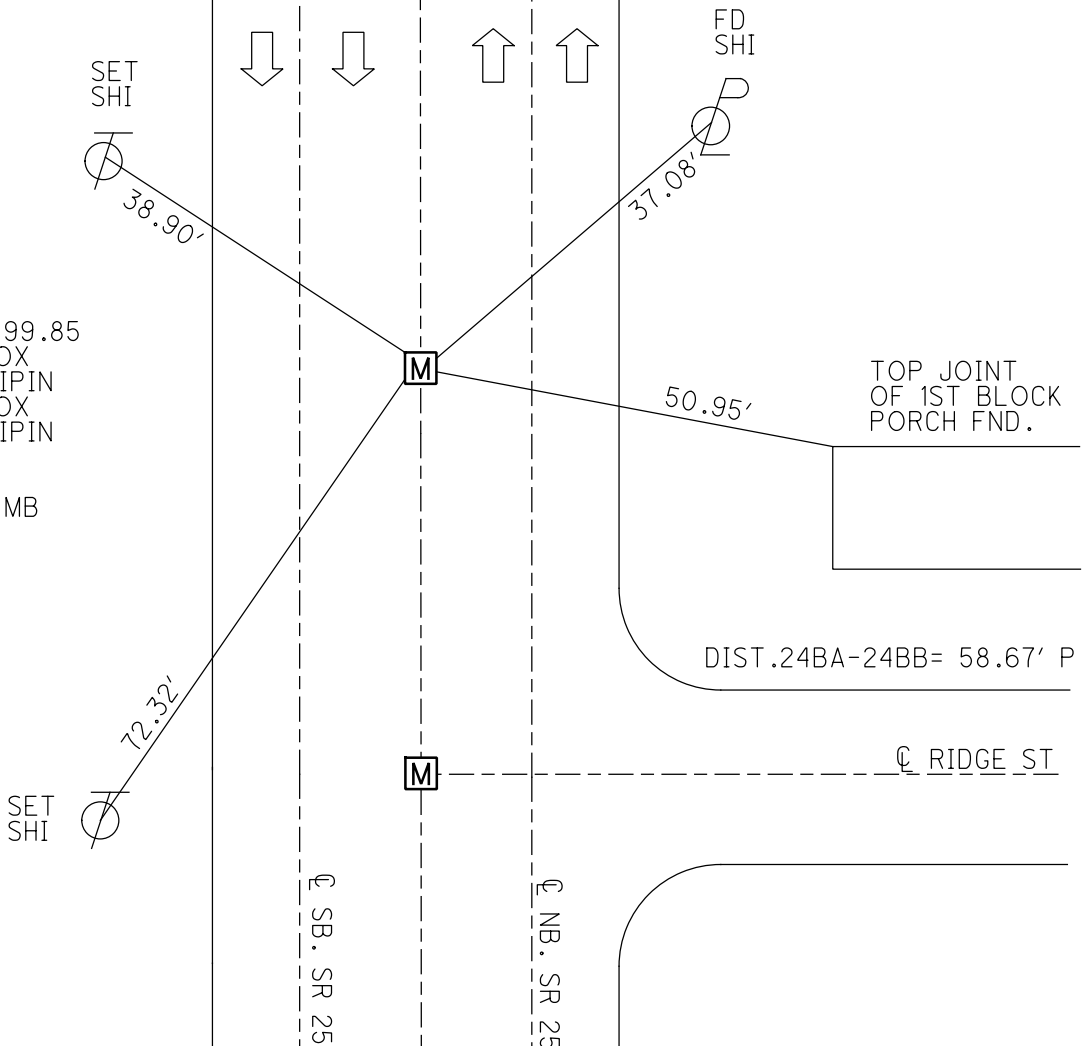
GEOID: \_\_\_\_\_

GRID: NORTHING: \_\_\_\_\_

EASTING: \_\_\_\_\_



RECORD:  
 STA. 777+99.85  
 FD MONBOX  
 W/ 3/8" IPIN  
 FD MONBOX  
 W/ 3/8" IPIN  
 2" DOWN  
 6/10/92  
 6/14/01, MB



O.D.O.T. DISTRICT 2 SURVEY OFFICE (USE ONLY)

PERSONNEL

REFERENCE NO. 24 C

SHEET 22 OF 35

NOTES BARNHISEL

DATE 6/10/92

ROUTE US 25

H.C. VAN DUSEN

WEATHER SUNNY

COUNTY WOOD

R.C. BARNHISEL

TEMP. 65°

TOWNSHIP PLAIN

SECTION 24

DWG BY RHOADES PID \_\_\_\_\_

T 5 N R 10 E

TYPE MONUMENT MONBOX

~~ON SURFACE~~ - BELOW 5"

OFFSET  $\odot$  PAVEMENT ON LT : RT

26.3' TO RT EDGE PAVEMENT

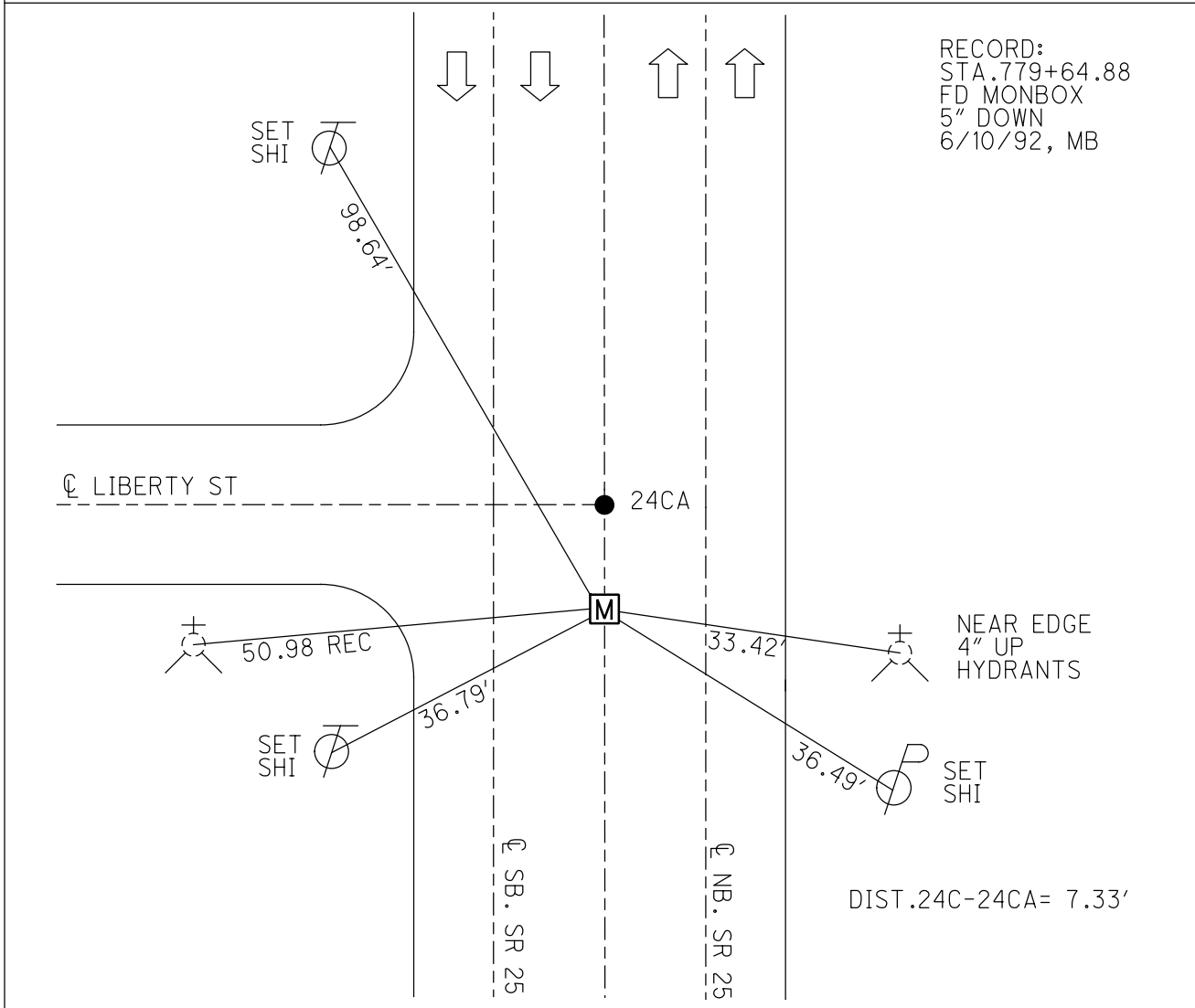
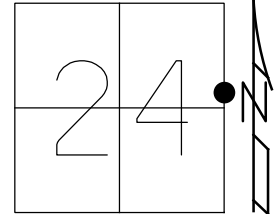
STATION: 537+83

HORIZ.DATUM: \_\_\_\_\_

GEOID: \_\_\_\_\_

GRID: NORTHING: \_\_\_\_\_

EASTING: \_\_\_\_\_



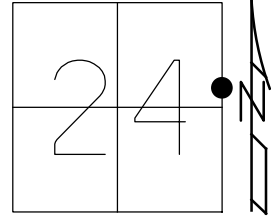
RECORD:  
 STA. 779+64.88  
 FD MONBOX  
 5" DOWN  
 6/10/92, MB

DIST. 24C-24CA = 7.33'

O.D.O.T. DISTRICT 2 SURVEY OFFICE (USE ONLY)

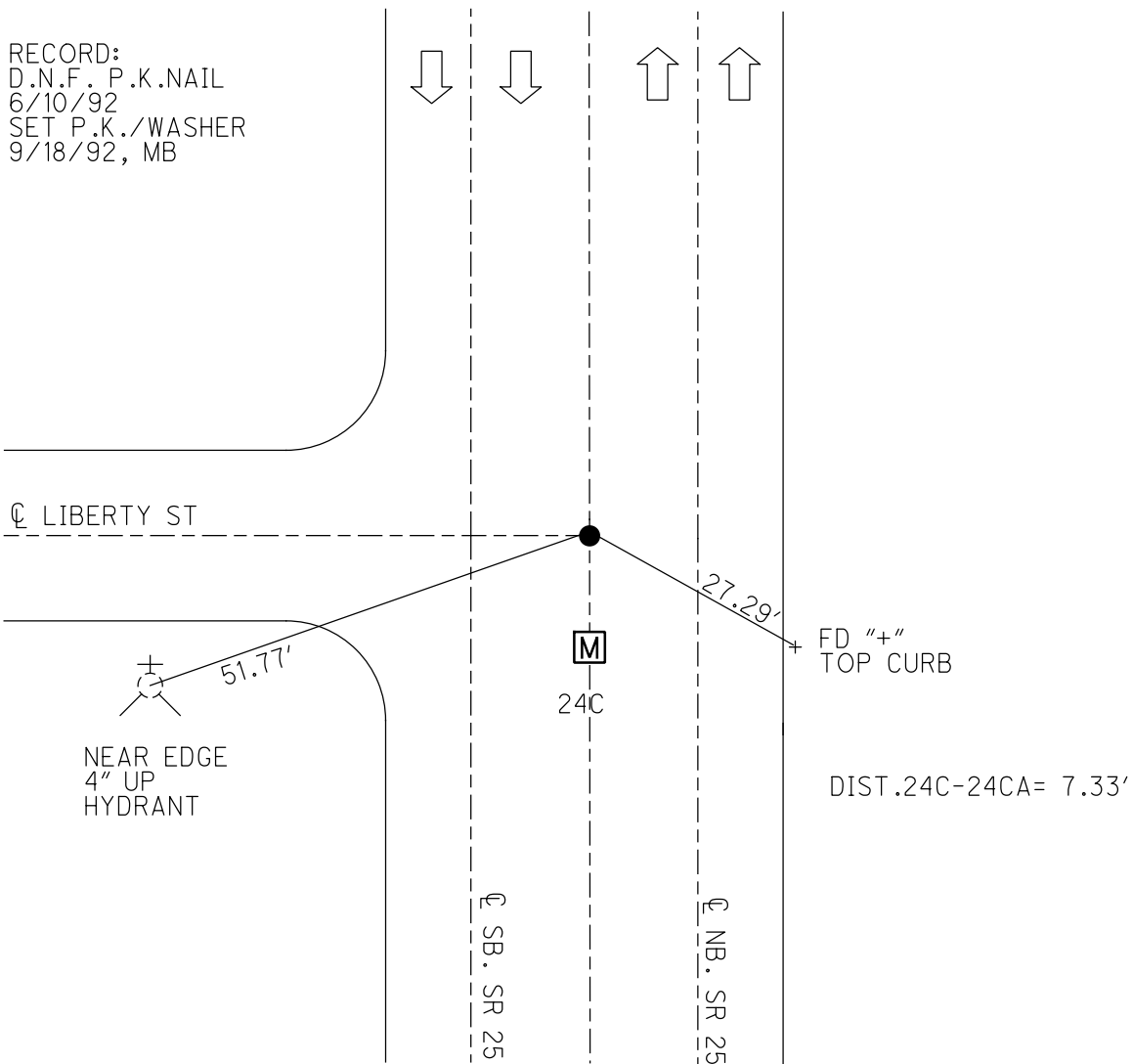
PERSONNEL \_\_\_\_\_ REFERENCE NO. 24 CA SHEET 23 OF 35  
 NOTES BARNHISEL DATE 6/10/92 ROUTE US 25  
 H.C. VAN DUSEN WEATHER SUNNY COUNTY WOOD  
 R.C. BARNHISEL TEMP. 65° TOWNSHIP PLAIN  
 SECTION 24  
 DWG BY RHOADES PID \_\_\_\_\_ T 5 N R 10 E

TYPE MONUMENT P.K.NAIL  
 ON SURFACE - ~~BELOW~~ ON  
 OFFSET Q PAVEMENT ON LT : RT  
26.3' TO RT EDGE PAVEMENT  
 STATION: 537+90



HORZ. DATUM: \_\_\_\_\_ GEOID: \_\_\_\_\_  
 GRID: NORTHING: \_\_\_\_\_ EASTING: \_\_\_\_\_

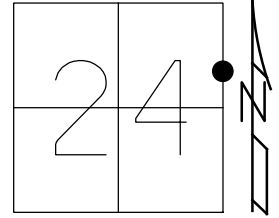
RECORD:  
 D.N.F. P.K.NAIL  
 6/10/92  
 SET P.K./WASHER  
 9/18/92, MB



O.D.O.T. DISTRICT 2 SURVEY OFFICE (USE ONLY)

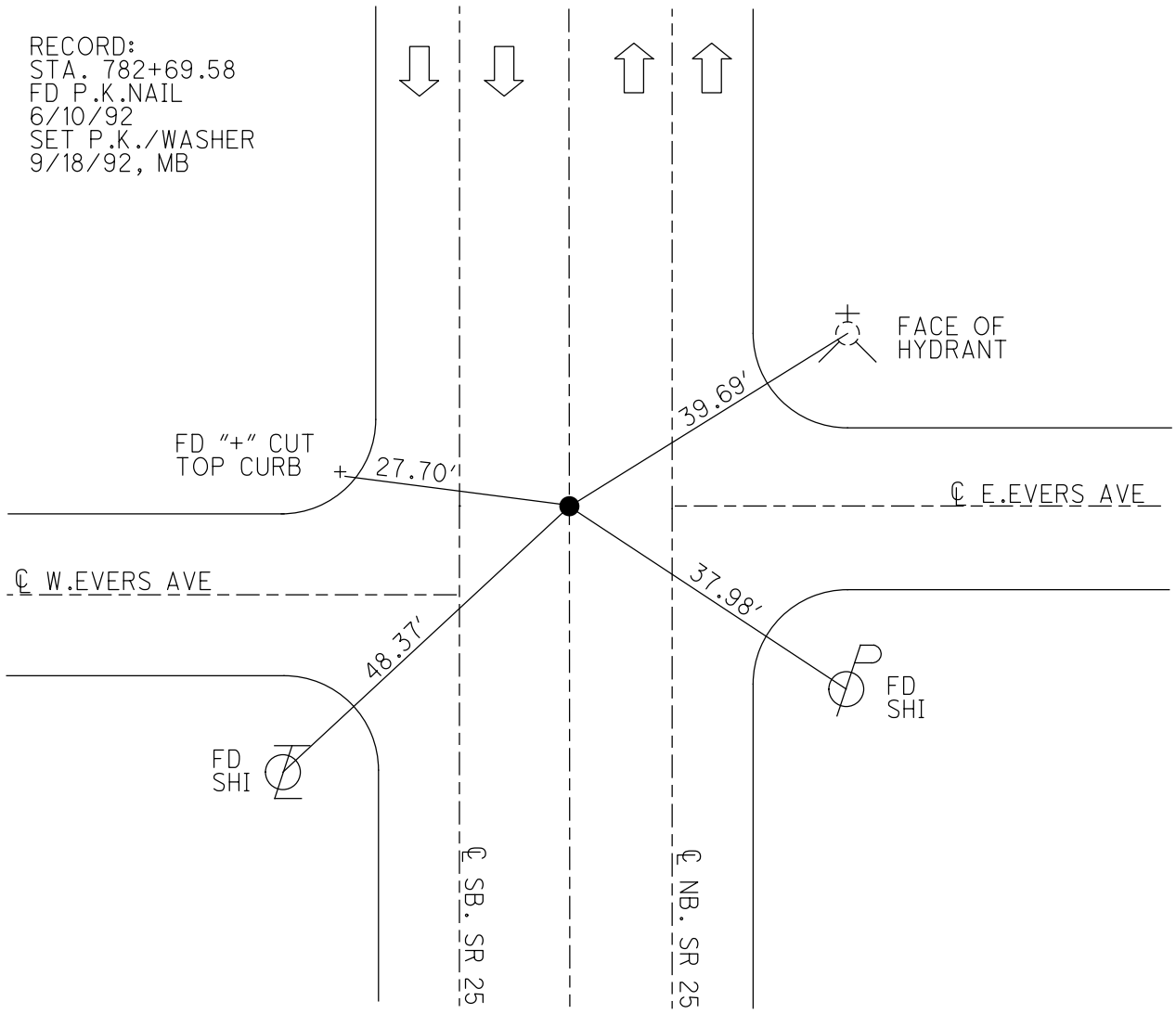
PERSONNEL \_\_\_\_\_ REFERENCE NO. 24 CB SHEET 24 OF 35  
 NOTES BARNHISEL DATE 6/10/92 ROUTE US 25  
 H.C. VAN DUSEN WEATHER SUNNY COUNTY WOOD  
 R.C. BARNHISEL TEMP. 65° TOWNSHIP PLAIN  
 DWG BY RHOADES PID \_\_\_\_\_ SECTION 24  
 T 5 N R 10 E

TYPE MONUMENT P.K.NAIL  
 ON SURFACE - ~~BELOW~~ ON  
 OFFSET CL PAVEMENT ON LT : RT  
26.3' TO RT EDGE PAVEMENT  
 STATION: 540+98



HORZ.DATUM: \_\_\_\_\_ GEOID: \_\_\_\_\_  
 GRID: NORTHING: \_\_\_\_\_ EASTING: \_\_\_\_\_

RECORD:  
 STA. 782+69.58  
 FD P.K.NAIL  
 6/10/92  
 SET P.K./WASHER  
 9/18/92, MB



O.D.O.T. DISTRICT 2 SURVEY OFFICE (USE ONLY)

PERSONNEL

REFERENCE NO. 24 CB

SHEET 25 OF 35

NOTES BARNHISEL

DATE 6/11/92

ROUTE US 25

H.C. VAN DUSEN

WEATHER SUNNY

COUNTY WOOD

R.C. BARNHISEL

TEMP. 60°

TOWNSHIP PLAIN

SECTION 24

DWG BY RHOADES

PID \_\_\_\_\_

T 5 N R 10 E

TYPE MONUMENT P.K.NAIL

ON SURFACE - ~~BELOW~~ ON \_\_\_\_\_

OFFSET  $\odot$  PAVEMENT ON \_\_\_\_\_ LT : RT

\_\_\_\_\_ TO \_\_\_\_\_ EDGE PAVEMENT

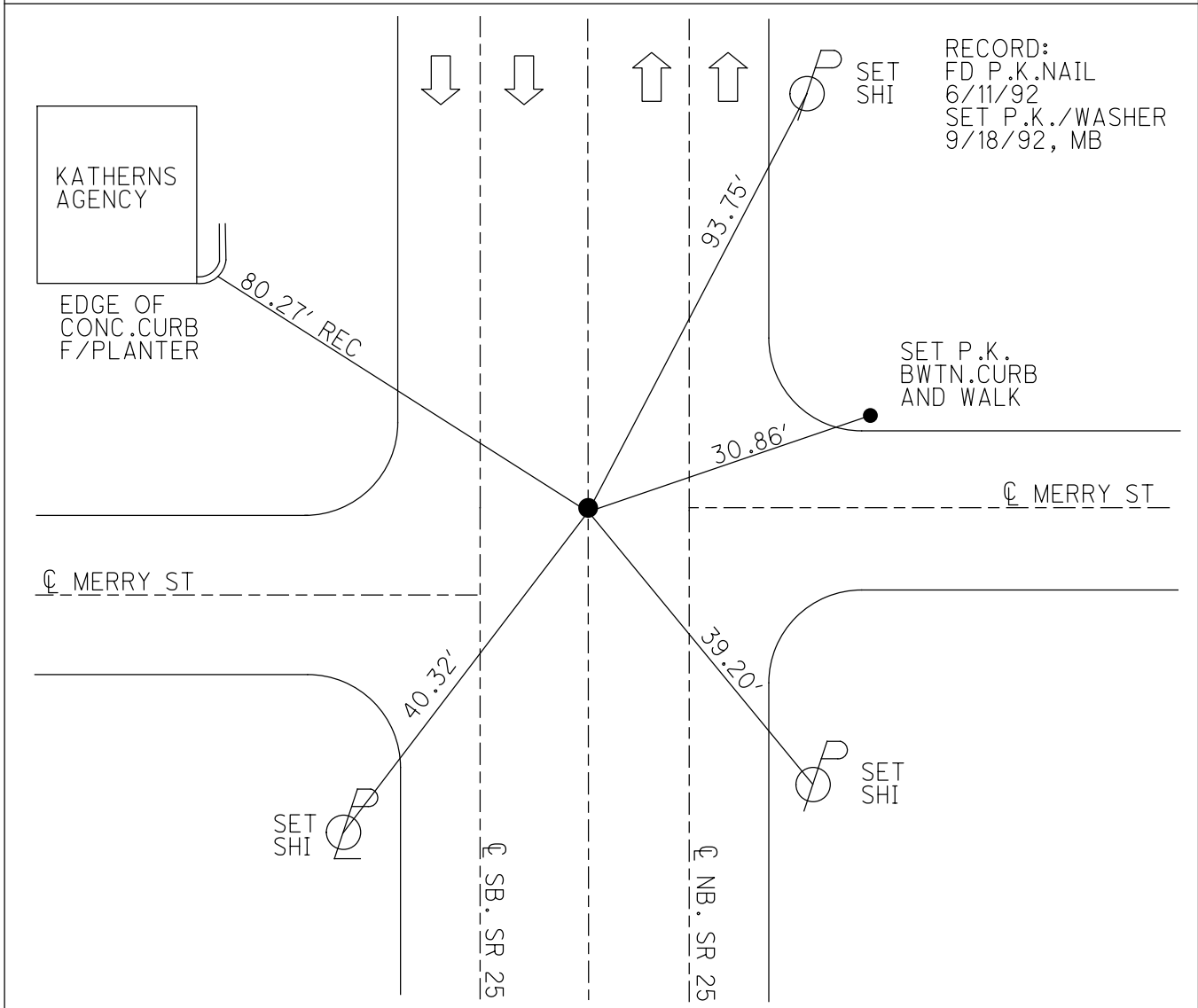
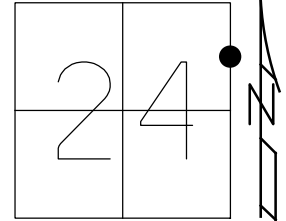
STATION: 545+11

HORZ.DATUM: \_\_\_\_\_

GEOID: \_\_\_\_\_

GRID: NORTHING: \_\_\_\_\_

EASTING: \_\_\_\_\_



RECORD:  
FD P.K.NAIL  
6/11/92  
SET P.K./WASHER  
9/18/92, MB

SET P.K.  
BWTN. CURB  
AND WALK

KATHERNS  
AGENCY

EDGE OF  
CONC. CURB  
F/PLANTER

$\odot$  MERRY ST

$\odot$  MERRY ST

SET  
SHI

$\odot$  SB. SR 25

$\odot$  NB. SR 25

SET  
SHI

O.D.O.T. DISTRICT 2 SURVEY OFFICE (USE ONLY)

PERSONNEL

REFERENCE NO. 24 D

SHEET 26 OF 35

NOTES BARNHEISEL

DATE 6/11/92

ROUTE US 25

H.C. VAN DUSEN

WEATHER SUNNY

COUNTY WOOD

R.C. BARNHEISEL

TEMP. 60°

TOWNSHIP PLAIN

SECTION 24

DWG BY RHOADES

PID \_\_\_\_\_

T 5 N R 10 E

TYPE MONUMENT P.K.NAIL

ON SURFACE - ~~BELOW~~ ON

OFFSET ☉ PAVEMENT ON LT : RT

- TO - EDGE PAVEMENT

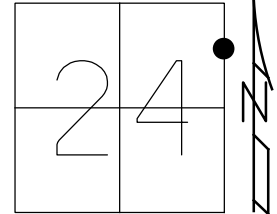
STATION: 548+38

HORZ.DATUM: \_\_\_\_\_

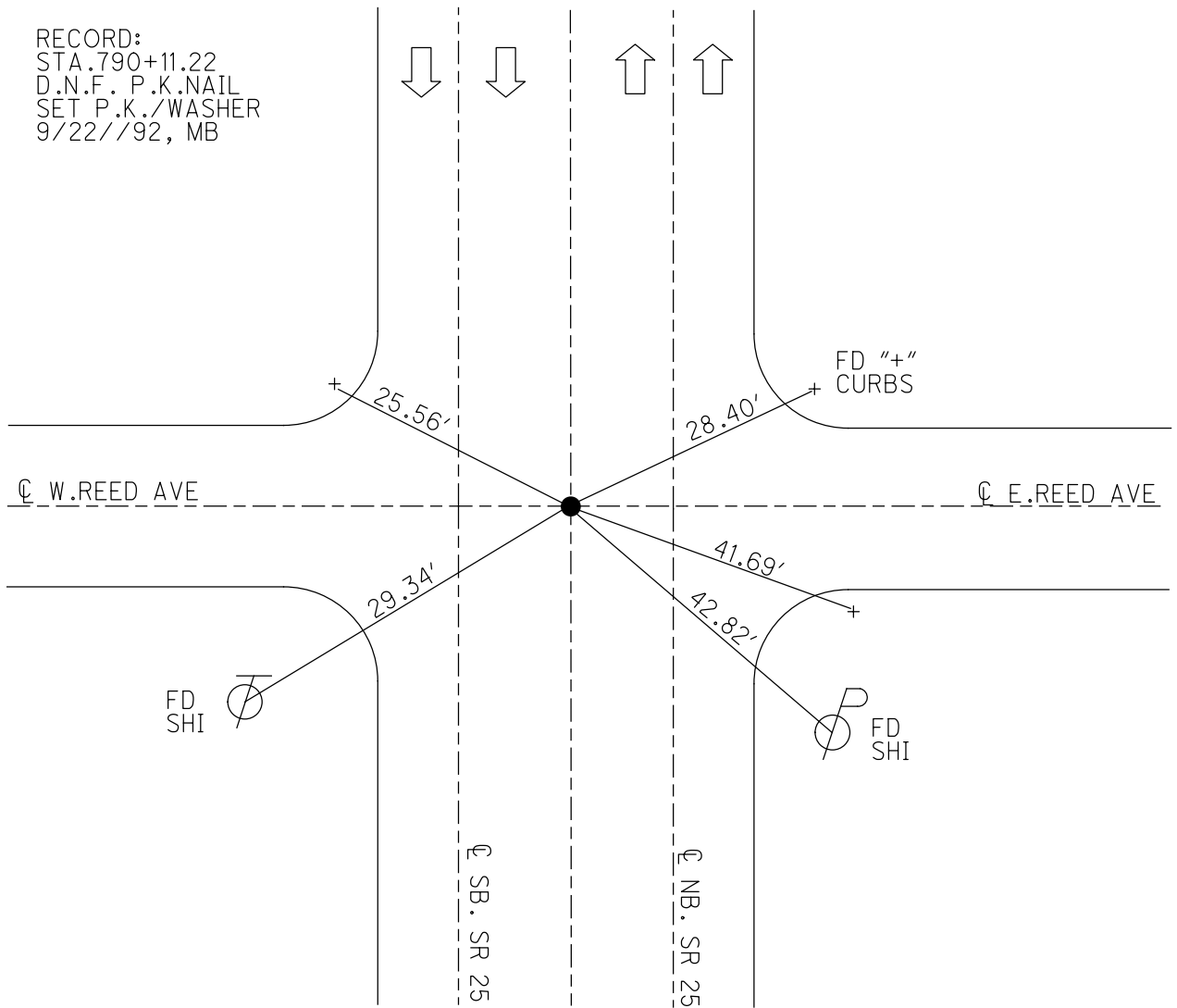
GEOID: \_\_\_\_\_

GRID: NORTHING: \_\_\_\_\_

EASTING: \_\_\_\_\_



RECORD:  
 STA. 790+11.22  
 D.N.F. P.K.NAIL  
 SET P.K./WASHER  
 9/22/92, MB



O.D.O.T. DISTRICT 2 SURVEY OFFICE (USE ONLY)

PERSONNEL

REFERENCE NO. 24 E

SHEET 27 OF 35

NOTES BARNHEISEL

DATE 6/11/92

ROUTE US 25

H.C. VAN DUSEN

WEATHER SUNNY

COUNTY WOOD

R.C. BARNHEISEL

TEMP. 60°

TOWNSHIP PLAIN

SECTION 24

DWG BY RHOADES PID \_\_\_\_\_

T 5 N R 10 E

TYPE MONUMENT P.K.NAIL

ON SURFACE - ~~BELOW~~ ON \_\_\_\_\_

OFFSET  $\odot$  PAVEMENT ON \_\_\_\_\_ LT : RT

22.8' TO RT EDGE PAVEMENT

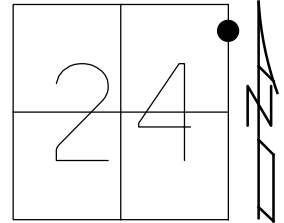
STATION: 551+16

HORZ.DATUM: \_\_\_\_\_

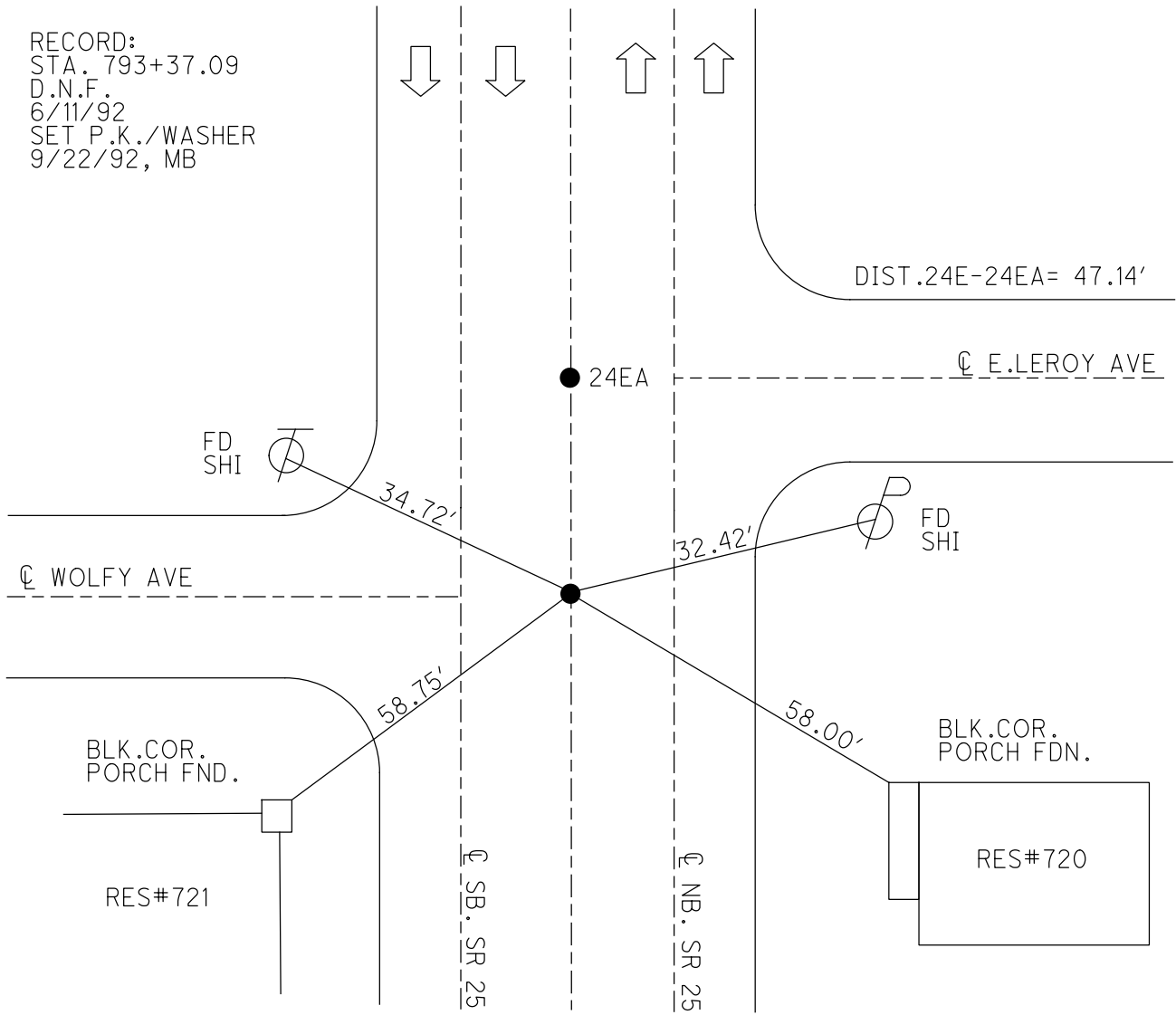
GEOID: \_\_\_\_\_

GRID: NORTHING: \_\_\_\_\_

EASTING: \_\_\_\_\_



RECORD:  
STA. 793+37.09  
D.N.F.  
6/11/92  
SET P.K./WASHER  
9/22/92, MB



O.D.O.T. DISTRICT 2 SURVEY OFFICE (USE ONLY)

PERSONNEL

REFERENCE NO. 24 EA

SHEET 28 OF 35

NOTES BARNHEISEL

DATE 6/11/92

ROUTE US 25

H.C. VAN DUSEN

WEATHER SUNNY

COUNTY WOOD

R.C. BARNHEISEL

TEMP. 60°

TOWNSHIP PLAIN

SECTION 24

DWG BY RHOADES

PID \_\_\_\_\_

T 5 N R 10 E

TYPE MONUMENT P.K.NAIL

ON SURFACE - ~~BELOW~~ ON

OFFSET ☉ PAVEMENT ON \_\_\_\_\_ LT : RT

22.5' TO LT EDGE PAVEMENT

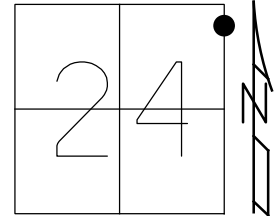
STATION: 551+63

HORZ.DATUM: \_\_\_\_\_

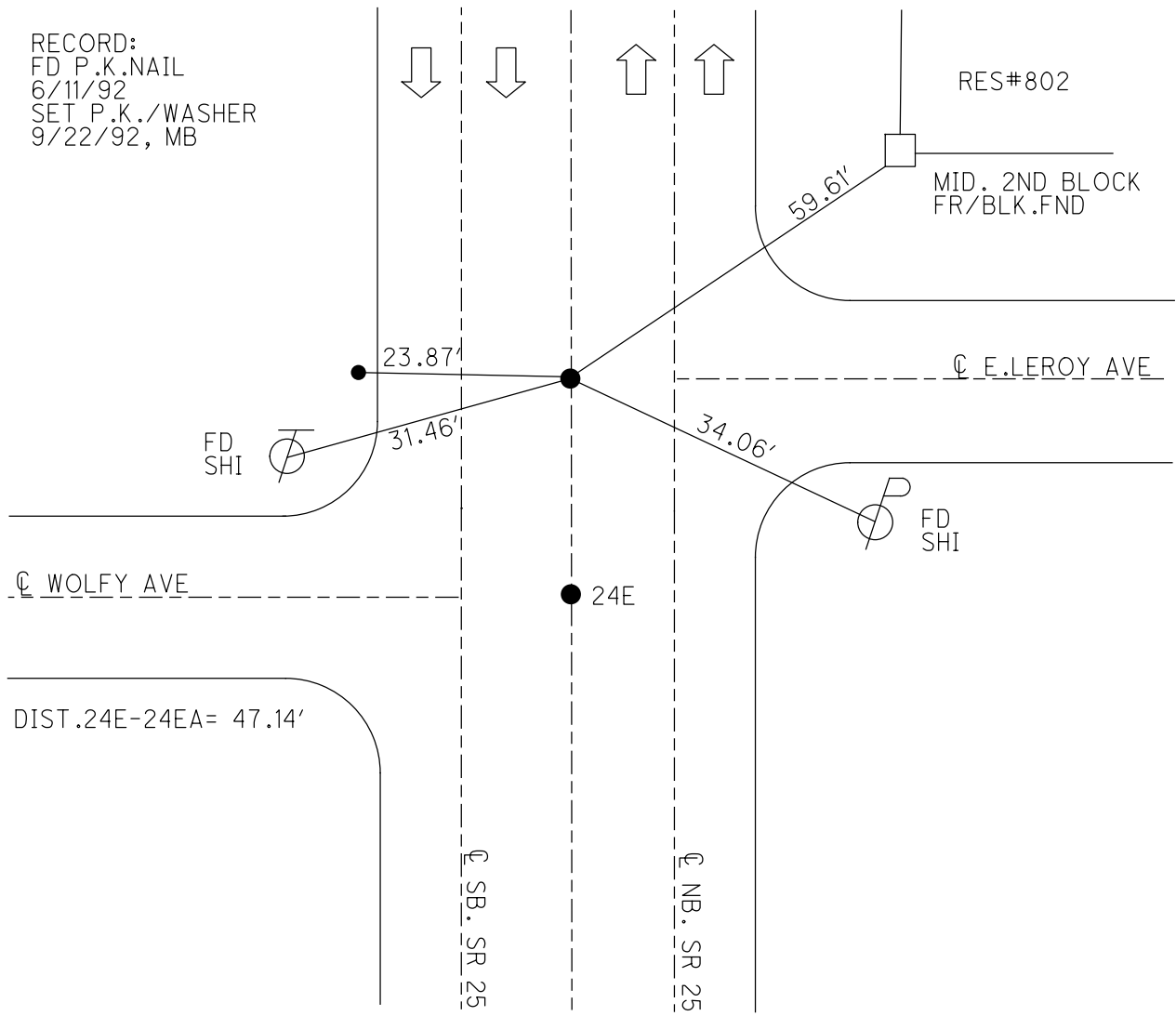
GEOID: \_\_\_\_\_

GRID: NORTHING: \_\_\_\_\_

EASTING: \_\_\_\_\_



RECORD:  
FD P.K.NAIL  
6/11/92  
SET P.K./WASHER  
9/22/92, MB



☉ WOLFY AVE

DIST. 24E-24EA = 47.14'

☉ SB. SR 25

☉ NB. SR 25

RES#802

MID. 2ND BLOCK  
FR/BLK.FND

☉ E. LEROY AVE

FD  
SHI

FD  
SHI

● 24E



O.D.O.T. DISTRICT 2 SURVEY OFFICE (USE ONLY)

PERSONNEL

REFERENCE NO. 24 EB

SHEET 29 OF 35

NOTES BARNHEISEL

DATE 6/11/92

ROUTE US 25

H.C. VAN DUSEN

WEATHER SUNNY

COUNTY WOOD

R.C. BARNHEISEL

TEMP. 60°

TOWNSHIP PLAIN

SECTION 24

DWG BY RHOADES PID \_\_\_\_\_

T 5 N R 10 E

TYPE MONUMENT P.K./WASHER

ON SURFACE - ~~BELOW~~ ON \_\_\_\_\_

OFFSET ☉ PAVEMENT ON \_\_\_\_\_ LT : RT

22.6' TO LT EDGE PAVEMENT

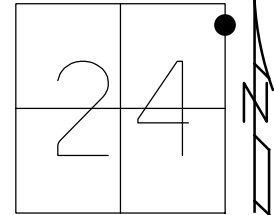
STATION: 554+90

HORIZ.DATUM: \_\_\_\_\_

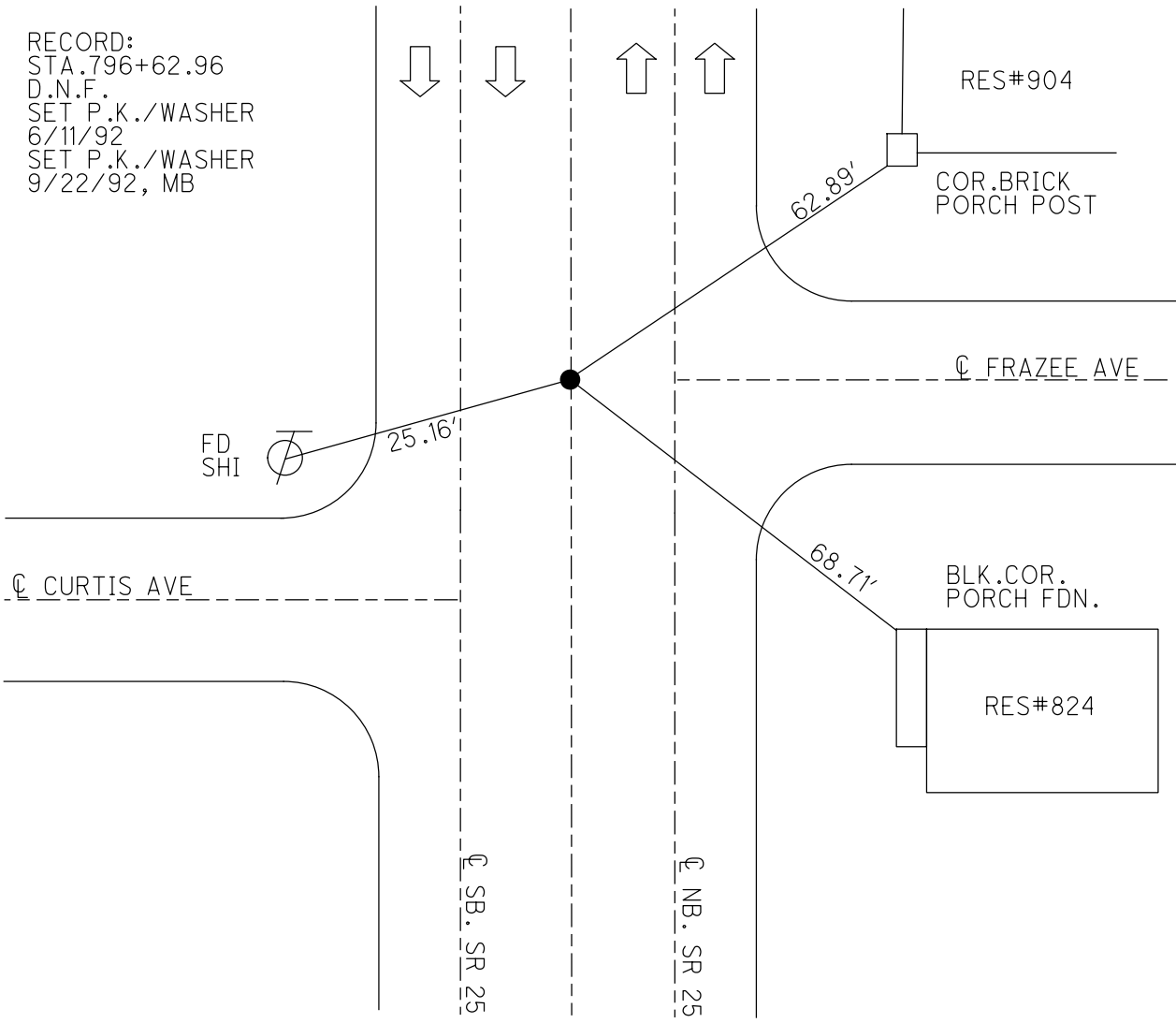
GEOID: \_\_\_\_\_

GRID: NORTHING: \_\_\_\_\_

EASTING: \_\_\_\_\_



RECORD:  
STA. 796+62.96  
D.N.F.  
SET P.K./WASHER  
6/11/92  
SET P.K./WASHER  
9/22/92, MB



O.D.O.T. DISTRICT 2 SURVEY OFFICE (USE ONLY)

PERSONNEL

REFERENCE NO. 25

SHEET 30 OF 35

NOTES BARNHISEL

DATE 6/11/92

ROUTE US 25

H.C. VAN DUSEN

WEATHER SUNNY

COUNTY WOOD

R.C. KUSZ  
BURNETT

TEMP. 65°

TOWNSHIP PLAIN

SECTION 24

DWG BY RHOADES PID \_\_\_\_\_

T 5 N R 10 E

TYPE MONUMENT MONBOX

ON SURFACE - ~~BELOW~~ ON

OFFSET  $\varnothing$  PAVEMENT ON LT : RT

- TO - EDGE PAVEMENT

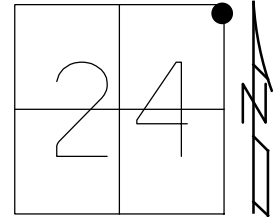
STATION: 561+97

HORIZ.DATUM: \_\_\_\_\_

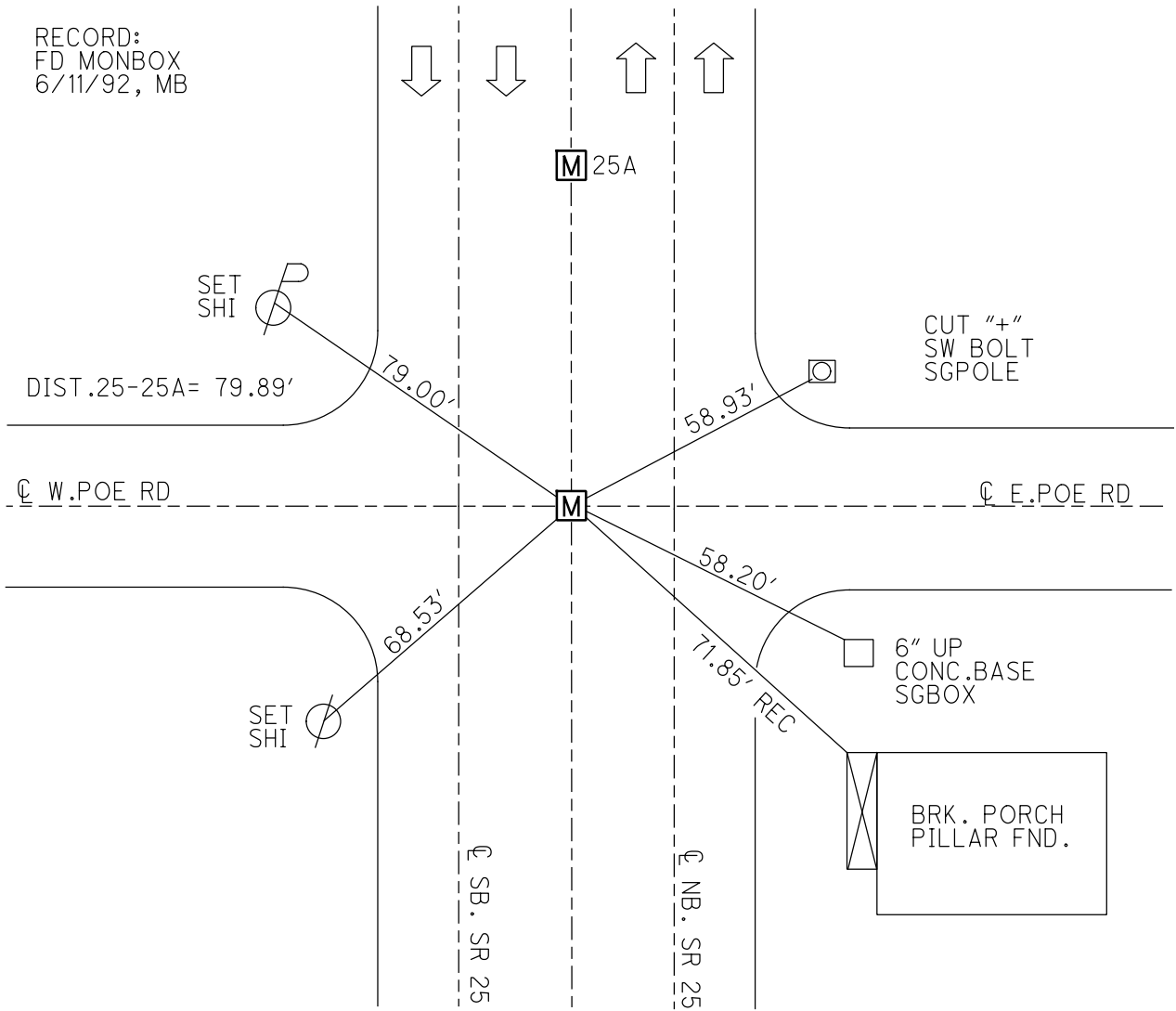
GEOID: \_\_\_\_\_

GRID: NORTHING: \_\_\_\_\_

EASTING: \_\_\_\_\_



RECORD:  
FD MONBOX  
6/11/92, MB



O.D.O.T. DISTRICT 2 SURVEY OFFICE (USE ONLY)

PERSONNEL

REFERENCE NO. 25 A

SHEET 31 OF 35

NOTES BARNHISEL

DATE 6/11/92

ROUTE US 25

H.C. VAN DUSEN

WEATHER SUNNY

COUNTY WOOD

R.C. KUSZ

TEMP. 65°

TOWNSHIP PLAIN

BURNETT

SECTION 24

DWG BY RHOADES

PID \_\_\_\_\_

T 5 N R 10 E

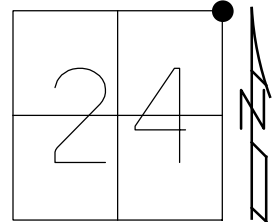
TYPE MONUMENT MONBOX

ON SURFACE - ~~BELOW~~ ON

OFFSET ☉ PAVEMENT ON LT : RT

22.4' TO RT EDGE PAVEMENT

STATION: 562+77



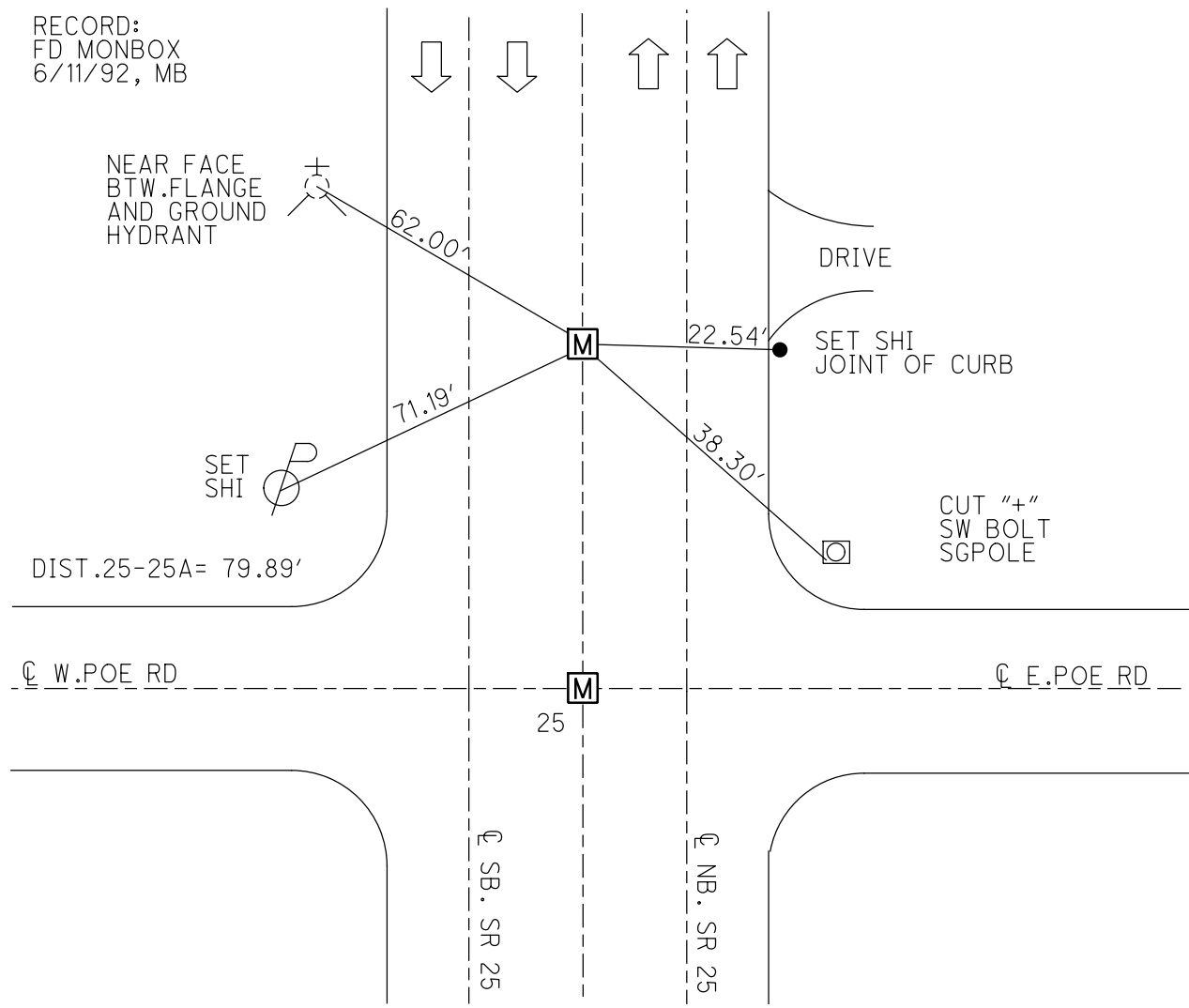
HORIZ.DATUM: \_\_\_\_\_

GEOID: \_\_\_\_\_

GRID: NORTHING: \_\_\_\_\_

EASTING: \_\_\_\_\_

RECORD:  
FD MONBOX  
6/11/92, MB



O.D.O.T. DISTRICT 2 SURVEY OFFICE (USE ONLY)

PERSONNEL

REFERENCE NO. 26

SHEET 32 OF 35

NOTES BARNHEISEL

DATE 6/11/92

ROUTE US 25

H.C. VAN DUSEN

WEATHER SUNNY

COUNTY WOOD

R.C. KUSZ  
BURNETT

TEMP. 65°

TOWNSHIP PLAIN

SECTION 13

DWG BY RHOADES

PID \_\_\_\_\_

T 5 N R 10 E

TYPE MONUMENT COPPERWELD MARKER

~~ON SURFACE~~ - BELOW 2"

OFFSET  $\text{C}$  PAVEMENT 7.2' ~~LT~~ : RT

15.2' TO RT EDGE PAVEMENT

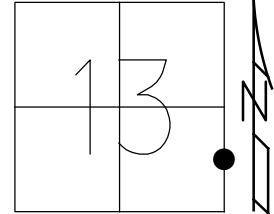
STATION: 575+00

HORZ. DATUM: \_\_\_\_\_

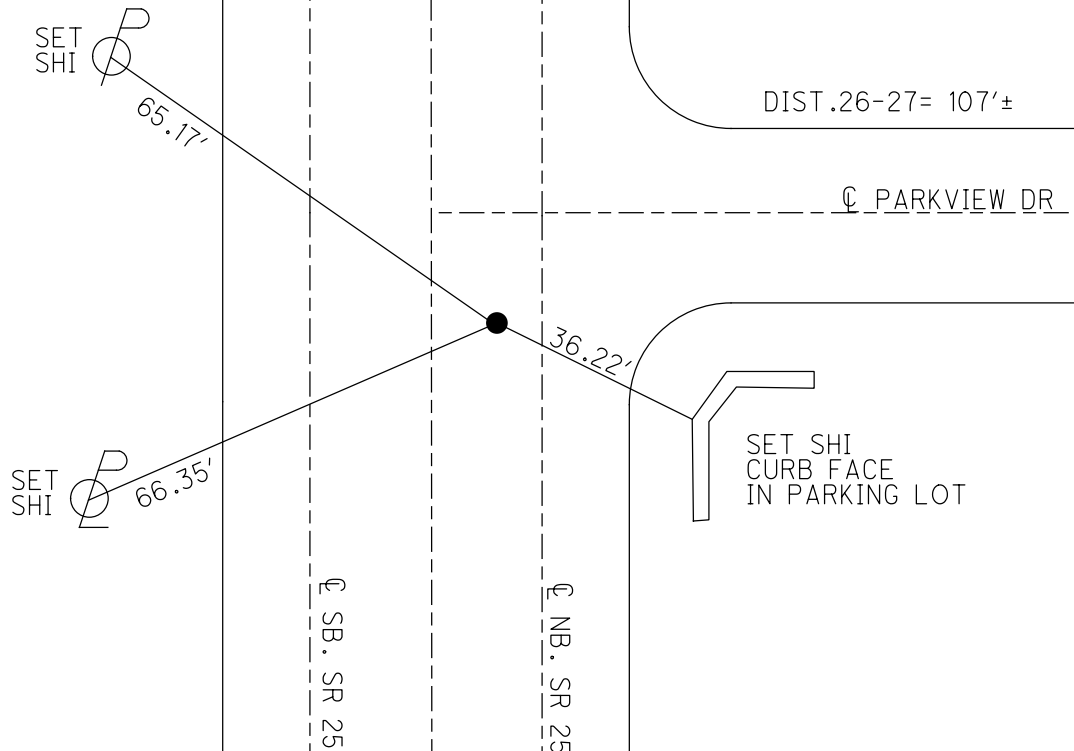
GEOID: \_\_\_\_\_

GRID: NORTHING: \_\_\_\_\_

EASTING: \_\_\_\_\_



RECORD:  
OLD B.G.  
CORP. LINE EAST  
FD COPPERWELD MARKER  
2" DOWN  
6/11/92  
SET P.K./WASHER  
9/24/92, MB



O.D.O.T. DISTRICT 2 SURVEY OFFICE (USE ONLY)

PERSONNEL

REFERENCE NO. 27

SHEET 33 OF 35

NOTES BARNHEISEL

DATE 6/11/92

ROUTE US 25

H.C. VAN DUSEN

WEATHER SUNNY

COUNTY WOOD

R.C. KUSZ

TEMP. 65°

TOWNSHIP PLAIN

BURNETT

SECTION 13

DWG BY RHOADES PID \_\_\_\_\_

T 5 N R 10 E

TYPE MONUMENT BRASS MON.

~~ON SURFACE~~ - BELOW ON

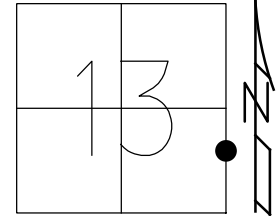
OFFSET  $\bar{C}$  PAVEMENT 7.2' ~~±~~ : RT

14.4' TO RT EDGE PAVEMENT

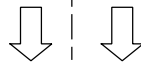
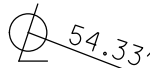
STATION: 576+07

HORZ. DATUM: \_\_\_\_\_ GEOID: \_\_\_\_\_

GRID: NORTHING: \_\_\_\_\_ EASTING: \_\_\_\_\_



NEAR EDGE  
24" CONC.  
SIGN BASE  
NORTHMAN  
CAR WASH



46.82'



COR. CONC.  
SIGN BASE  
HUNTINGTON  
BANK

+14.57' FD "+"s  
CURB

63.45'

+28.94'



NEAR EDGE  
6" STEEL  
FLAG POLE

DIST. 26-27 = 107'±

RECORD:  
OLD B.G.  
CORP. LINE WEST  
FD BRASS MON.  
9/63, SILVESTER  
D.N.F.  
4/15/75, BURNSIDE  
6/11/92  
SET P.K./WASHER  
9/24/92, MB

27 ●

$\bar{C}$  SB. SR 25

$\bar{C}$  NB. SR 25

$\bar{C}$  PARKVIEW DR

O.D.O.T. DISTRICT 2 SURVEY OFFICE (USE ONLY)

PERSONNEL

REFERENCE NO. 28

SHEET 34 OF 35

NOTES BARNHISEL

DATE 6/11/92

ROUTE US 25

H.C. VAN DUSEN

WEATHER SUNNY

COUNTY WOOD

R.C. BURNETT

TEMP. 69°

TOWNSHIP PLAIN

DWG BY RHOADES

PID \_\_\_\_\_

SECTION 13

T 5 N R 10 E

TYPE MONUMENT COPPERWELD MON.

~~ON SURFACE~~ - BELOW 2"

OFFSET  $\varnothing$  PAVEMENT 4.3' LT : ~~RT~~

33.8' TO LT EDGE PAVEMENT

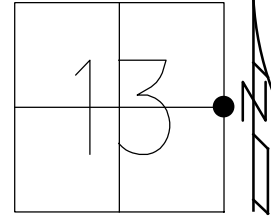
STATION: 589+32

HORZ. DATUM: \_\_\_\_\_

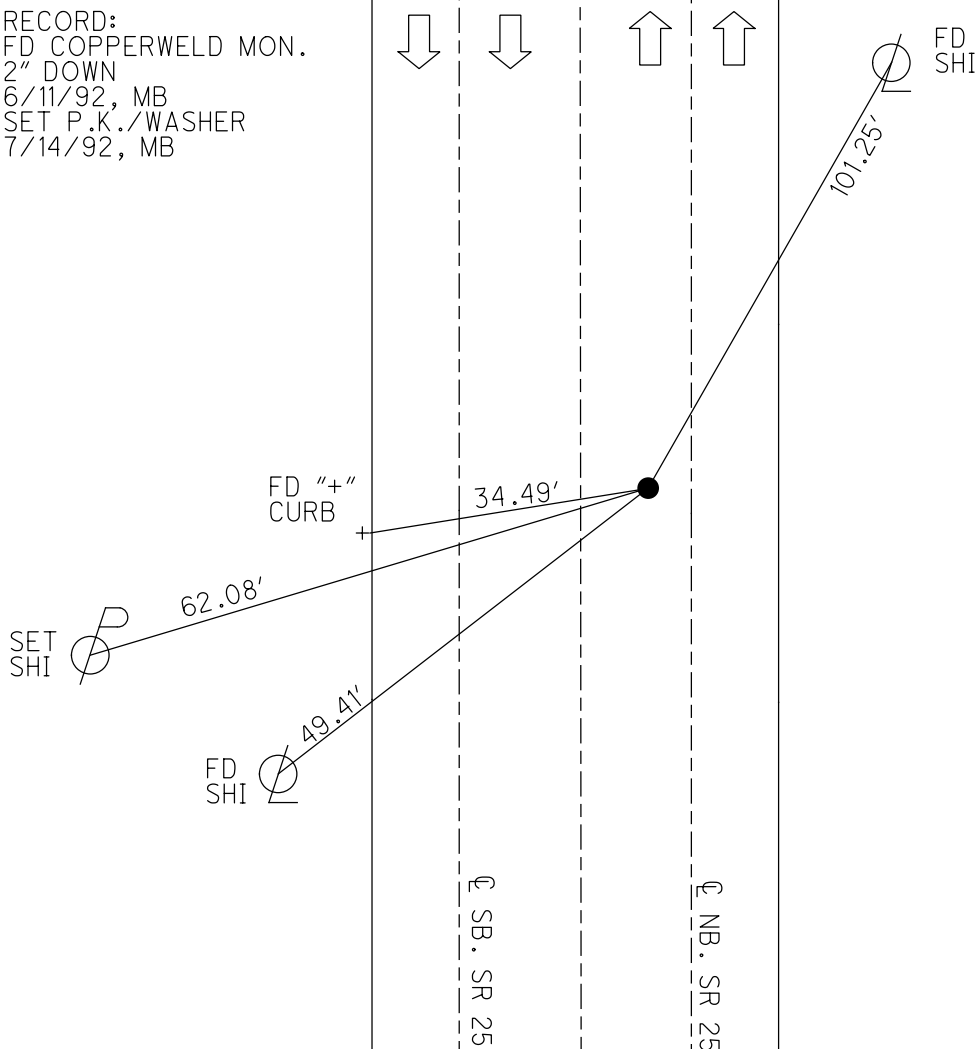
GEOID: \_\_\_\_\_

GRID: NORTHING: \_\_\_\_\_

EASTING: \_\_\_\_\_



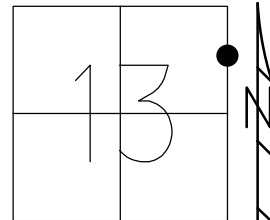
RECORD:  
FD COPPERWELD MON.  
2" DOWN  
6/11/92, MB  
SET P.K./WASHER  
7/14/92, MB



O.D.O.T. DISTRICT 2 SURVEY OFFICE (USE ONLY)

PERSONNEL \_\_\_\_\_ REFERENCE NO. 29 SHEET 35 OF 35  
 NOTES AUBLE DATE 6/11/92 ROUTE SR 25  
 H.C. NIESE WEATHER BREEZY COUNTY WOOD  
 R.C. WHITAKER TEMP. 58° TOWNSHIP PLAIN  
 DWG BY RHOADES PID 110037 SECTION 13  
 T 5 N R 10 E

TYPE MONUMENT MONBOX W/1" IPIN  
 ON SURFACE - ~~BELOW~~ ON  
 OFFSET CL PAVEMENT ON LT : RT  
- TO - EDGE PAVEMENT  
 STATION: 614+23.98



HORZ. DATUM: NAD83 2011 GEOID: NAVD88 2018  
 GRID: NORTHING: 632402.472 EASTING: 1652832.145

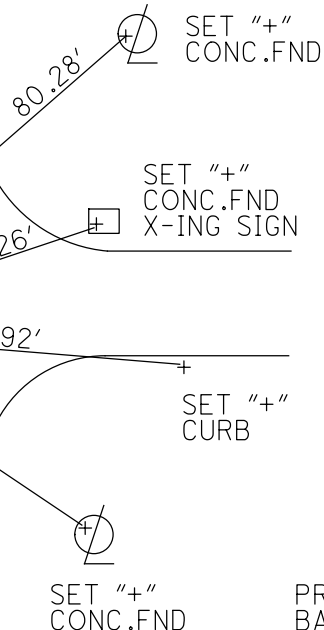
RECORD:  
 STA. 602+57  
 FD COPPERWELD MON.  
 1 1/2" DOWN  
 6/11/92, MB  
 SET P.K./WASHER  
 7/14/92, MB  
 FD MONBOX  
 W/ 1" IPIN  
 REF29  
 12/22/20, JFO

CL VAN CAMP RD

**M**

CL SB SR 25

CL NB SR 25

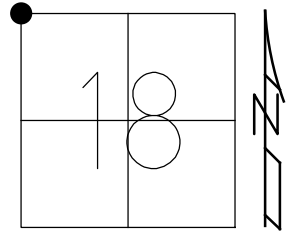


O.D.O.T. DISTRICT 2 SURVEY OFFICE (USE ONLY)

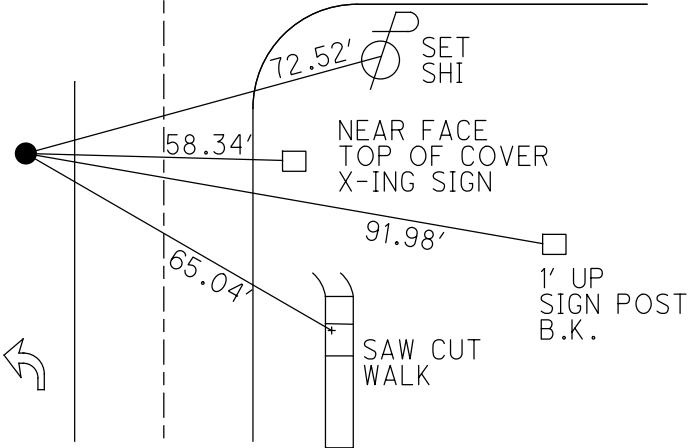
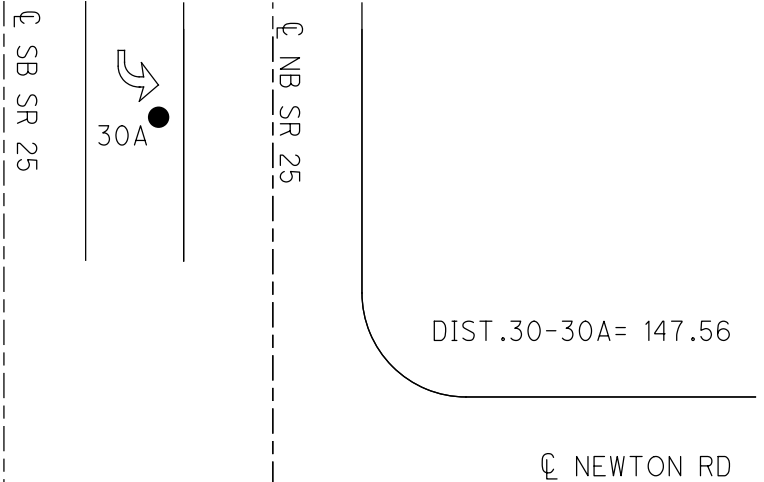
PERSONNEL \_\_\_\_\_ REFERENCE NO. 30 SHEET 1 OF 19  
 NOTES AUBLE DATE 10/27/23 ROUTE SR 25  
 H.C. NIESE WEATHER BREEZY COUNTY WOOD  
 R.C. AUBLE TEMP. 73° TOWNSHIP PLAIN  
           RHOADES SECTION 18  
 DWG BY RHOADES PID NO PID T 5 N R 10 E

TYPE MONUMENT MAG/WASHER  
 ON SURFACE - ~~BELOW~~ ON  
 OFFSET  $\text{\textcircled{C}}$  PAVEMENT ON LT : RT  
19' TO RT EDGE PAVEMENT 17.7' S  $\text{\textcircled{C}}$  NEWTON RD  
 STATION: 626+02.43

HORZ.DATUM: NAD83 2011 GEOID: NAVD88 2012A  
 GRID: NORTHING: 633580.891 EASTING: 1652837.779



RECORD:  
 STA.614+72  
 COR. STONE 33' N.  
 OF N.W. COR.SEC.18  
 FD BRASS MON  
 9-4-85, HOFFMAN  
 SET P.K./WASHER  
 9-30-94  
 FD MAG NAIL  
 SV6035  
 4-30-09, DCH  
 FD MAG NAIL  
 REF30  
 12/22/20, JFO  
 5/23/22, TDN  
 SET MAG/WASHER  
 10/27/23, TDN





O.D.O.T. DISTRICT 2 SURVEY OFFICE (USE ONLY)

PERSONNEL

REFERENCE NO. 30 A

SHEET 2 OF 19

NOTES AUBLE  
 H.C. NIESE  
 R.C. AUBLE  
RHOADES

DATE 10/27/23  
 WEATHER BREEZY  
 TEMP. 73°

ROUTE SR 25  
 COUNTY WOOD  
 TOWNSHIP PLAIN  
 SECTION 18

DWG BY RHOADES PID NO PID

T 5 N R 11 E

TYPE MONUMENT MAG/WASHER

ON SURFACE - ~~BELOW~~ ON

OFFSET CL PAVEMENT ON LT : RT

- TO - EDGE PAVEMENT

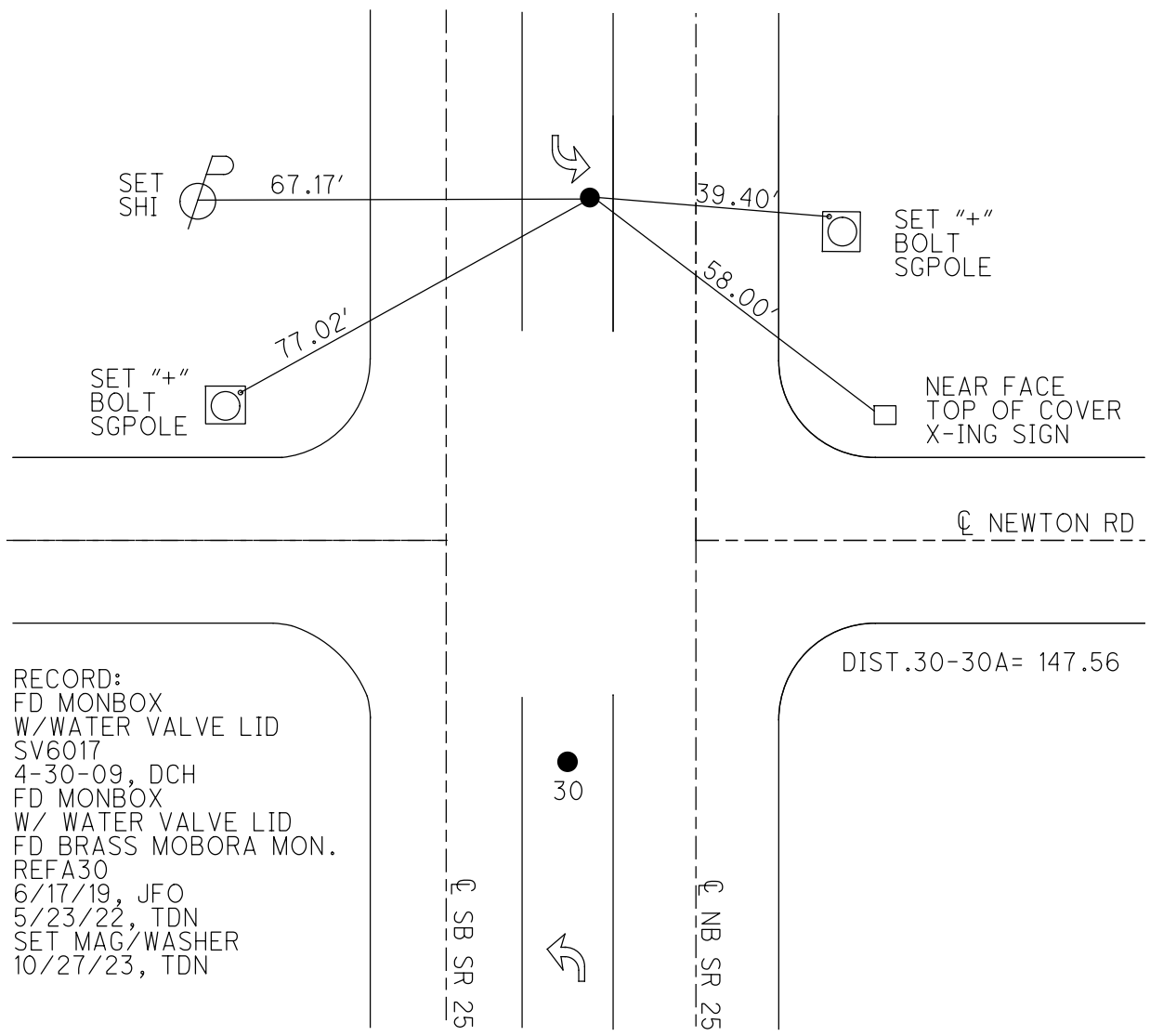
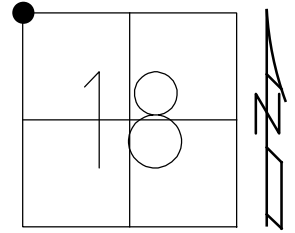
STATION: 627+49.99

HORIZ.DATUM: NAD83 2011

GEOID: NAVD88 2012A

GRID: NORTHING: 633728.457

EASTING: 1652838.878



RECORD:  
 FD MONBOX  
 W/WATER VALVE LID  
 SV6017  
 4-30-09, DCH  
 FD MONBOX  
 W/ WATER VALVE LID  
 FD BRASS MOBORA MON.  
 REFA30  
 6/17/19, JFO  
 5/23/22, TDN  
 SET MAG/WASHER  
 10/27/23, TDN

DIST. 30-30A = 147.56

30

CL SB SR 25

CL NB SR 25

O.D.O.T. DISTRICT 2 SURVEY OFFICE (USE ONLY)

PERSONNEL

REFERENCE NO. 31

SHEET 3 OF 19

NOTES AUBLE

DATE 5/24/22

ROUTE SR 25

H.C. NIESE

WEATHER CLEAR

COUNTY WOOD

R.C. WHITAKER

TEMP. 55°

TOWNSHIP PLAIN

SECTION 12

DWG BY RHOADES PID 110037

T 5 N R 10 E

TYPE MONUMENT MAG NAIL

ON SURFACE - BELOW ON

OFFSET  $\varnothing$  PAVEMENT - LT : RT

- TO - EDGE PAVEMENT

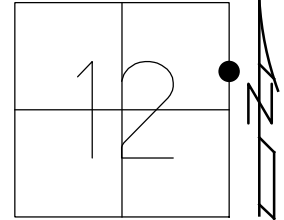
STATION: 652+57.63

HORZ.DATUM: NAD83 2011

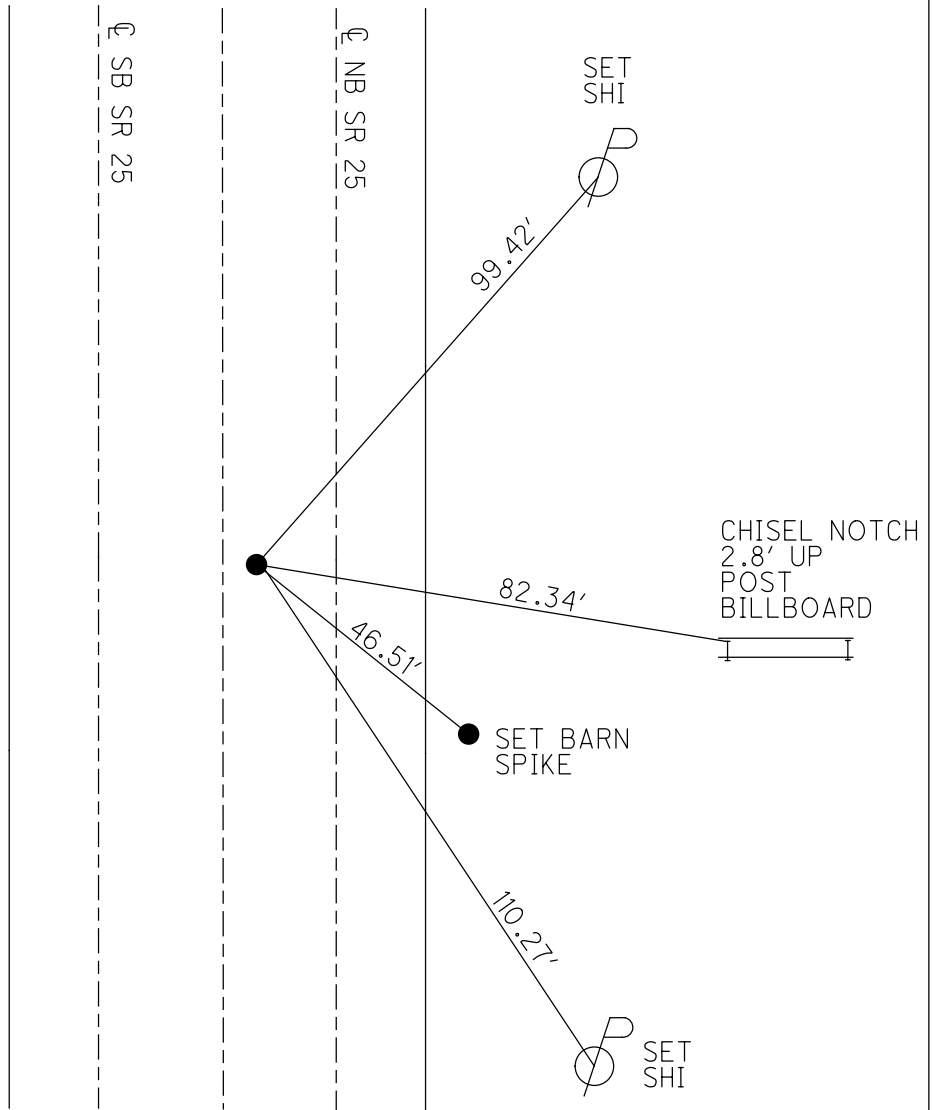
GEOID: NAVD88 2018

GRID: NORTHING: 636236.096

EASTING: 1652854.236



RECORD:  
 STA.644+98  
 FD P.K.NAIL  
 5/1/09, DCH  
 FD MAG NAIL  
 REF31  
 12/22/20, JFO  
 SET MAG/WASHER  
 9/8/22, TDN



O.D.O.T. DISTRICT 2 SURVEY OFFICE (USE ONLY)

PERSONNEL \_\_\_\_\_ REFERENCE NO. 31 A SHEET 4 OF 19

NOTES AUBLE DATE 5/24/22 ROUTE SR 25  
 H.C. NIESE WEATHER CLEAR COUNTY WOOD  
 R.C. WHITAKER TEMP. 55° TOWNSHIP PLAIN  
 SECTION 12

DWG BY RHOADES PID 110037 T 5 N R 10 E

TYPE MONUMENT P.K.NAIL

~~ON SURFACE~~ - BELOW 1"

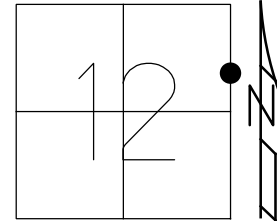
OFFSET  $\varnothing$  PAVEMENT - LT : RT

- TO - EDGE PAVEMENT

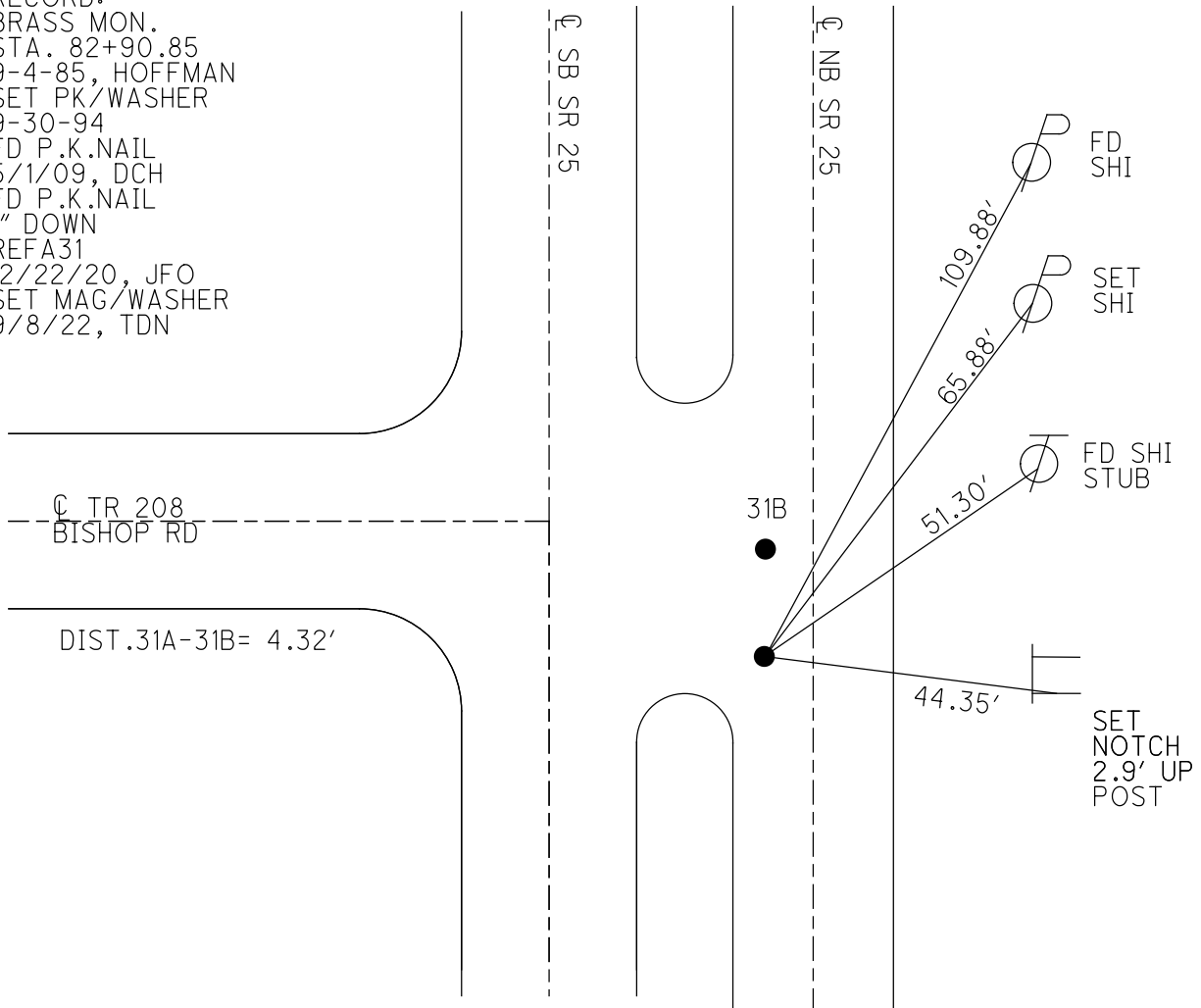
STATION: 656+54.08

HORZ.DATUM: NAD83 2011 GEOID: NAVD88 2018

GRID: NORTHING: 636632.494 EASTING: 1652856.606



RECORD:  
 BRASS MON.  
 STA. 82+90.85  
 9-4-85, HOFFMAN  
 SET PK/WASHER  
 9-30-94  
 FD P.K.NAIL  
 5/1/09, DCH  
 FD P.K.NAIL  
 1" DOWN  
 REFA31  
 12/22/20, JFO  
 SET MAG/WASHER  
 9/8/22, TDN



O.D.O.T. DISTRICT 2 SURVEY OFFICE (USE ONLY)

PERSONNEL

REFERENCE NO. 31 B

SHEET 5 OF 19

NOTES AUBLE

DATE 5/24/22

ROUTE SR 25

H.C. NIESE

WEATHER CLEAR

COUNTY WOOD

R.C. WHITAKER

TEMP. 55°

TOWNSHIP PLAIN

DWG BY RHOADES

PID 110037

SECTION 12

T 5 N R 10 E

TYPE MONUMENT MAG NAIL

ON SURFACE - ~~BELOW~~ ON

OFFSET  $\varnothing$  PAVEMENT - \_\_\_\_\_ LT : RT

- \_\_\_\_\_ TO - \_\_\_\_\_ EDGE PAVEMENT

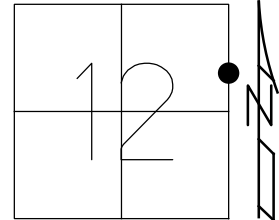
STATION: 656+58.4

HORZ.DATUM: NAD83 2011

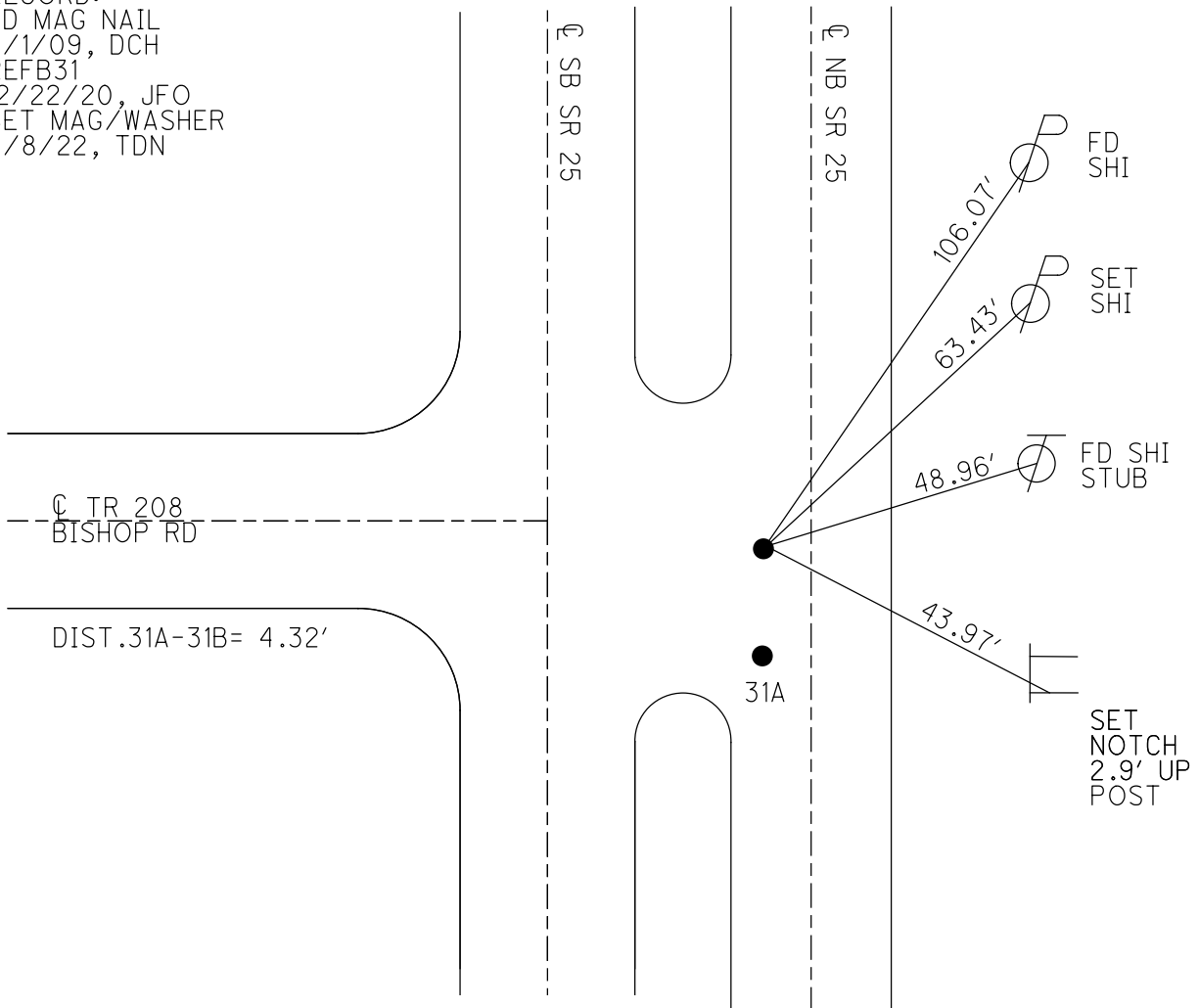
GEOID: NAVD88 2018

GRID: NORTHING: 636636.800

EASTING: 1652856.774



RECORD:  
FD MAG NAIL  
5/1/09, DCH  
REFB31  
12/22/20, JFO  
SET MAG/WASHER  
9/8/22, TDN



O.D.O.T. DISTRICT 2 SURVEY OFFICE (USE ONLY)

PERSONNEL

REFERENCE NO. 32

SHEET 6 OF 19

NOTES WHITAKER

DATE 5/25/22

ROUTE SR 25

H.C. NIESE

WEATHER CLOUDY

COUNTY WOOD

R.C. WHITAKER

TEMP. 60°

TOWNSHIP PLAIN

SECTION 12

DWG BY RHOADES

PID 110037

T 5 N R 10 E

TYPE MONUMENT MAG/WASHER

ON SURFACE - ~~BELOW~~ ON

OFFSET  $\text{C}$  PAVEMENT 1.7', NB  $\text{C}$  LT : ~~RT~~

- TO - EDGE PAVEMENT

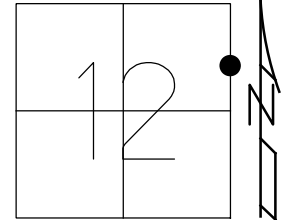
STATION: 665+71.19

HORIZ.DATUM: NAD83 2011

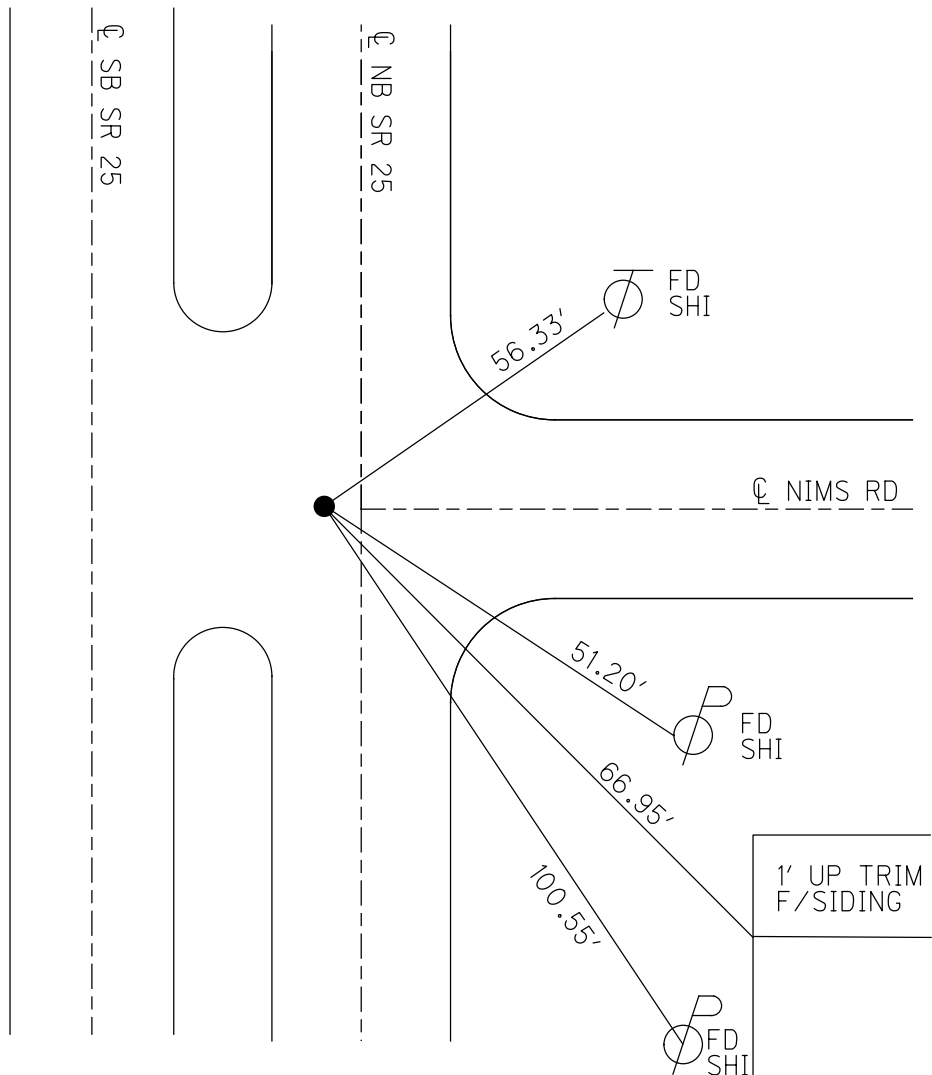
GEOID: NAVD88 2018

GRID: NORTHING: 637549.586

EASTING: 1652862.135



RECORD:  
 STA. 92+14.00  
 FD BRASS MON  
 9-4-85, HOFFMAN  
 SET P.K./WASHER  
 9-30-94, MB  
 SET MAG/WASHER  
 11-02-09, DCH  
 SET MAG/WASHER  
 REF 32  
 12/22/20, JFO  
 SET MAG/WASHER  
 9/8/22, TDN



O.D.O.T. DISTRICT 2 SURVEY OFFICE (USE ONLY)

PERSONNEL

REFERENCE NO. 33

SHEET 7 OF 19

NOTES WHITAKER

DATE 5/25/22

ROUTE SR 25

H.C. NIESE

WEATHER CLOUDY

COUNTY WOOD

R.C. WHITAKER

TEMP. 60°

TOWNSHIP PLAIN

SECTION 12

DWG BY RHOADES

PID 110037

T 5 N R 10 E

TYPE MONUMENT MAG NAIL

ON SURFACE - ~~BELOW~~ ON

OFFSET CL PAVEMENT 4.5' NB CL LT : ~~RT~~

- TO - EDGE PAVEMENT

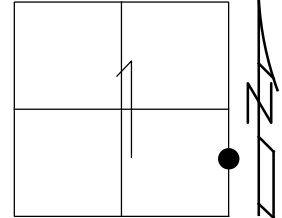
STATION: 680+49.71

HORZ.DATUM: NAD83 2011

GEOID: NAVD88 2018

GRID: NORTHING: 639028.084

EASTING: 1652871.185

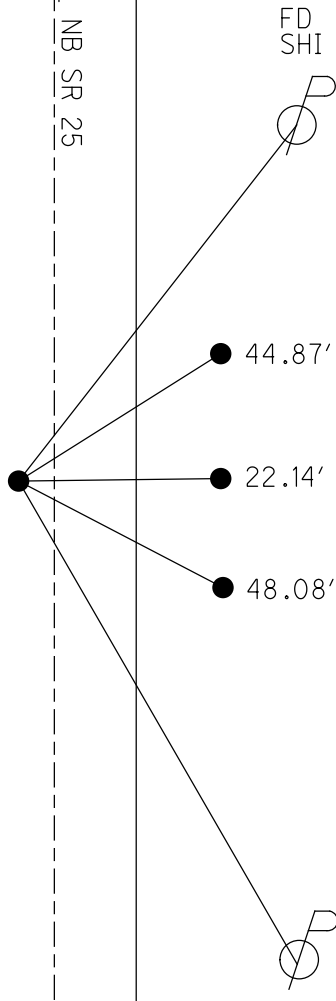


RECORD:  
 STA.106+92.75  
 FD BRASS MON.  
 9-4-85, HOFFMAN  
 SET P.K./WASHER  
 9-30-94, MB  
 FD P.K.NAIL  
 5/1/09, DCH  
 SET MAG/WASHER  
 11-2-09, DCH  
 FD MAG NAIL  
 REF33  
 12/22/20, JFO  
 SET MAG/WASHER  
 9/8/22, TDN

  
 GREAT LAKES FORD

CL SB SR 25

CL NB SR 25



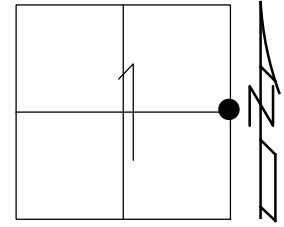
SET BARN SPIKES

SET SHI

O.D.O.T. DISTRICT 2 SURVEY OFFICE (USE ONLY)

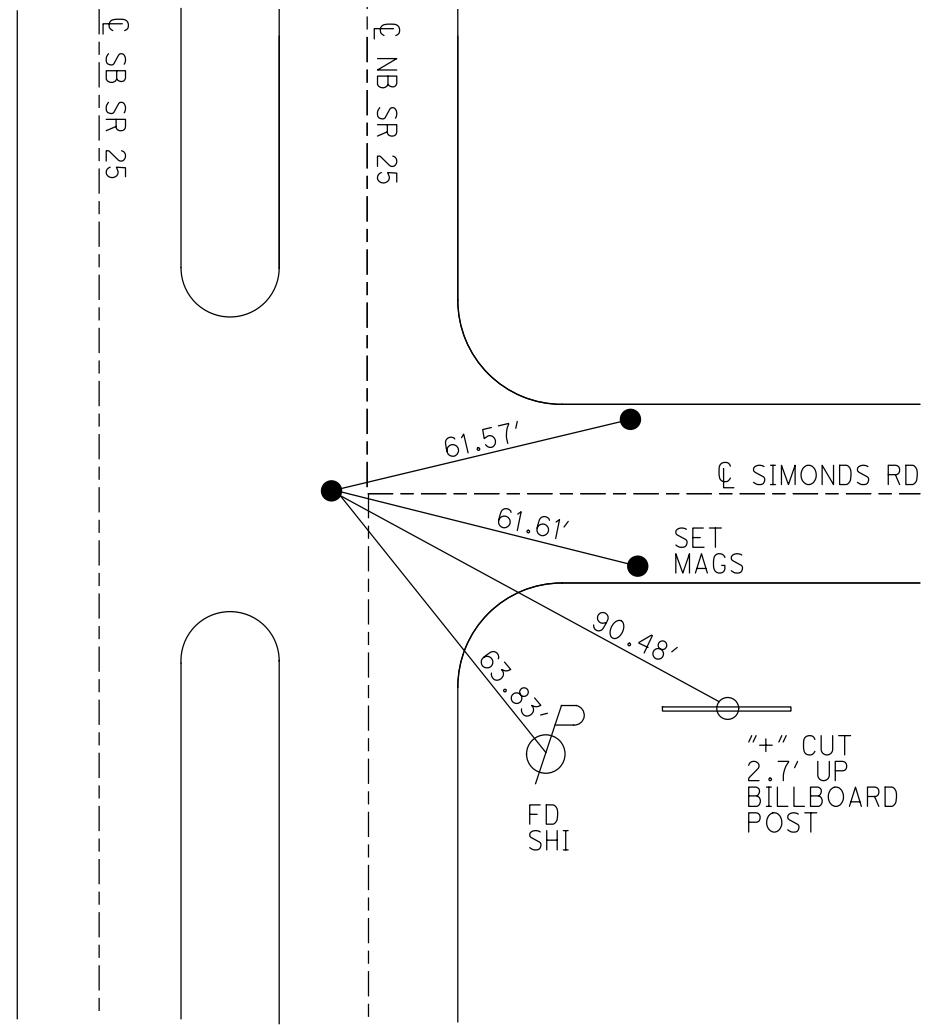
PERSONNEL \_\_\_\_\_ REFERENCE NO. 34 SHEET 8 OF 19  
 NOTES WHITAKER DATE 5/25/22 ROUTE SR 25  
 H.C. NIESE WEATHER CLOUDY COUNTY WOOD  
 R.C. WHITAKER TEMP. 60° TOWNSHIP PLAIN  
 DWG BY RHOADES PID 110037 SECTION 1  
 T 5 N R 11 E

TYPE MONUMENT MAG NAIL  
 ON SURFACE - ~~BELOW~~ ON  
 OFFSET  $\text{C}$  PAVEMENT 4.5', NB  $\text{C}$  LT : ~~RT~~  
- TO - EDGE PAVEMENT  
 STATION: 705+37.9



HORZ.DATUM: NAD83 2011 GEOID: NAVD88 2018  
 GRID: NORTHING: 641516.281 EASTING: 1652894.478

RECORD:  
 FD BRASS MON.  
 9-4-85  
 SET P.K./WASHER  
 9-30-94  
 FD MAG NAIL  
 11-02-09, DCH  
 FD MAG NAIL  
 REF34  
 12/22/20, JFO  
 SET MAG/WASHER  
 9/8/22, TDN



O.D.O.T. DISTRICT 2 SURVEY OFFICE (USE ONLY)

PERSONNEL \_\_\_\_\_

REFERENCE NO. 35

SHEET 9 OF 19

NOTES AUBLE

DATE 5/27/22

ROUTE SR 25

H.C. NIESE

WEATHER BREEZY

COUNTY WOOD

R.C. WHITAKER

TEMP. 65°

TOWNSHIP PLAIN

SECTION 1

DWG BY RHOADES PID 110037

T 5 N R 10 E

TYPE MONUMENT BRASS MON

~~ON SURFACE~~ - BELOW 5"

OFFSET  $\text{C}$  PAVEMENT 4.4' NB  $\text{C}$  LT : ~~RT~~

- TO - EDGE PAVEMENT

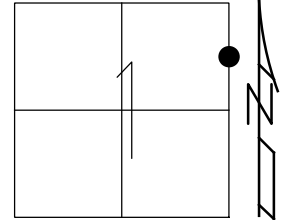
STATION: 720+24.98

HORIZ.DATUM: NAD83 2011

GEOID: NAVD88 2018

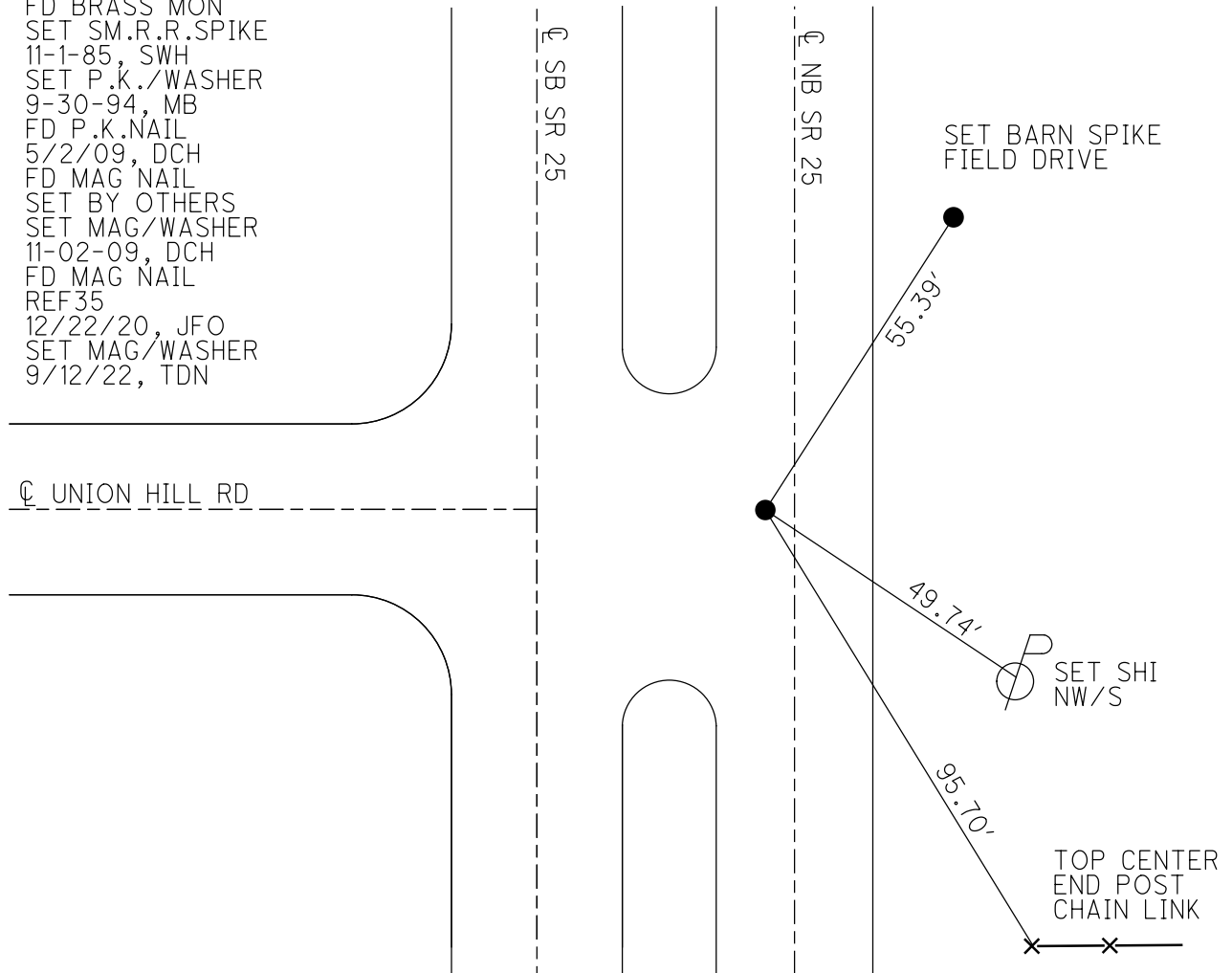
GRID: NORTHING: 643003.365

EASTING: 1652908.252



RECORD:  
 FD BRASS MON  
 SET SM.R.R.SPIKE  
 11-1-85, SWH  
 SET P.K./WASHER  
 9-30-94, MB  
 FD P.K.NAIL  
 5/2/09, DCH  
 FD MAG NAIL  
 SET BY OTHERS  
 SET MAG/WASHER  
 11-02-09, DCH  
 FD MAG NAIL  
 REF35  
 12/22/20, JFO  
 SET MAG/WASHER  
 9/12/22, TDN

$\text{C}$  UNION HILL RD





O.D.O.T. DISTRICT 2 SURVEY OFFICE (USE ONLY)

PERSONNEL

REFERENCE NO. 36

SHEET 10 OF 19

NOTES AUBLE

DATE 5/27/22

ROUTE SR 25

H.C. NIESE

WEATHER BREEZY

COUNTY WOOD

R.C. WHITAKER

TEMP. 65°

TOWNSHIP PLAIN

SECTION 1

DWG BY RHOADES PID 110037

T 5 N R 10 E

TYPE MONUMENT BRASS MON.

~~ON SURFACE~~ - BELOW 5"

OFFSET  $\text{C}$  PAVEMENT 3.6' NB  $\text{C}$  LT : ~~RT~~

- TO - EDGE PAVEMENT

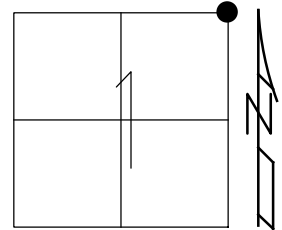
STATION: 733+47.35

HORIZ.DATUM: NAD83 2011

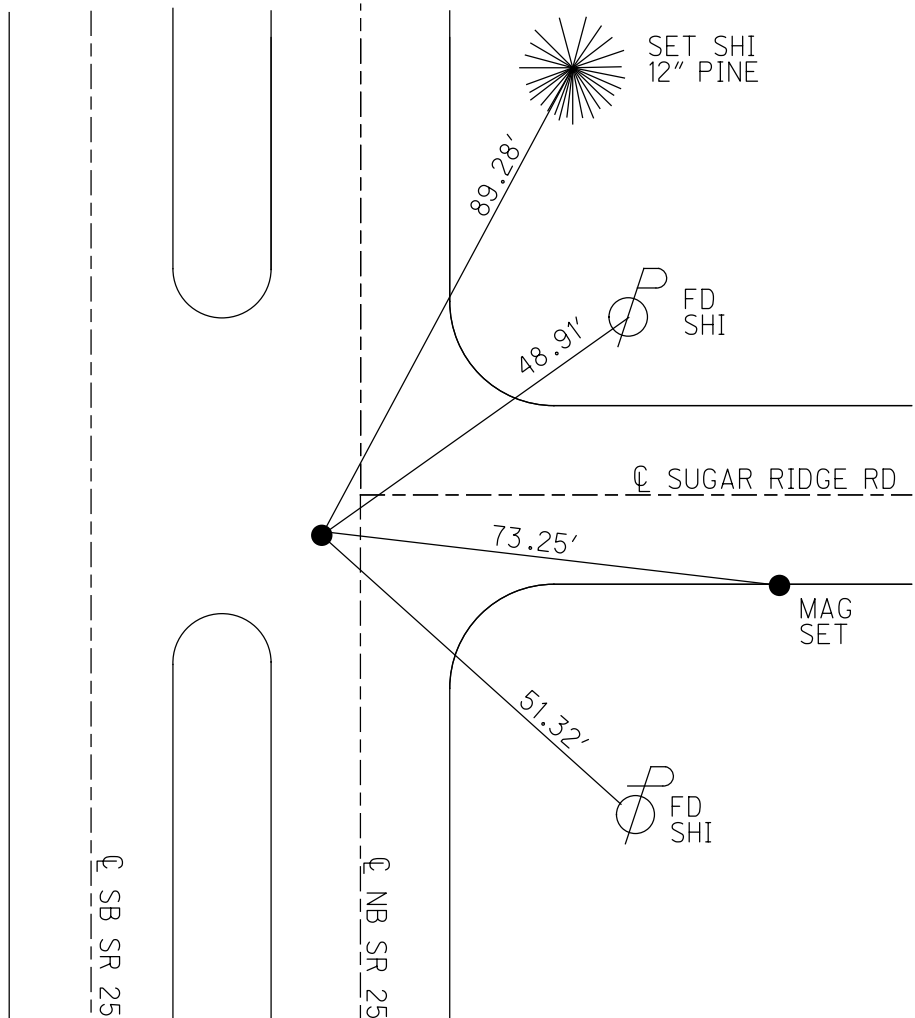
GEOID: NAVD88 2018

GRID: NORTHING: 644325.471

EASTING: 1652920.494



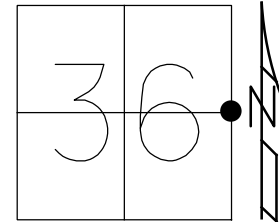
RECORD:  
 FD BRASS MON.  
 SET SM.R.R.SPIKE  
 11-1-85, SWH  
 SET P.K./WASHER  
 9-30-94, MB  
 FD SM.R.R.SPIKE  
 1.5" DOWN  
 5/3/09, DCH  
 SET MAG/WASHER  
 11-02-09, DCH  
 FD SPIKE SHANK  
 1" DOWN  
 REF36  
 12/23/20, JFO  
 FD BRASS MON.  
 5" DOWN  
 REF 36  
 5/27/22, DSA  
 SET MAG/WASHER  
 9/12/22, TDN



O.D.O.T. DISTRICT 2 SURVEY OFFICE (USE ONLY)

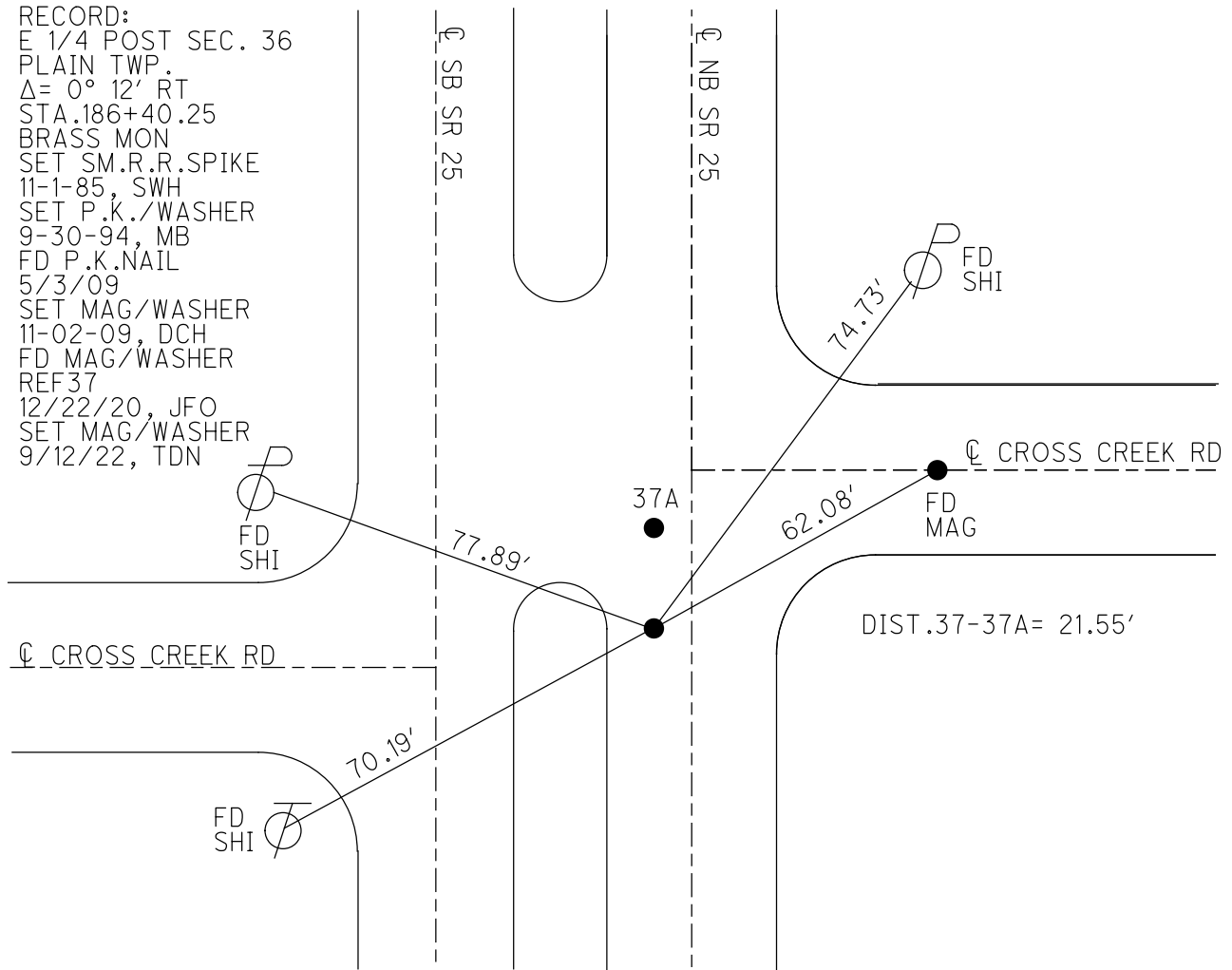
PERSONNEL \_\_\_\_\_ REFERENCE NO. 37 SHEET 11 OF 19  
 NOTES WHITAKER DATE 5/25/22 ROUTE SR 25  
 H.C. NIESE WEATHER CLOUDY COUNTY WOOD  
 R.C. WHITAKER TEMP. 65° TOWNSHIP PLAIN  
 DWG BY RHOADES PID 110037 SECTION 36  
 T 5 N R 10 E

TYPE MONUMENT MAG/WASHER  
 ON SURFACE - ~~BELOW~~ ON  
 OFFSET  $\text{C}$  PAVEMENT 3.8' NB  $\text{C}$  LT : ~~RT~~  
- TO - EDGE PAVEMENT  
 STATION: 759+96.12



HORZ. DATUM: NAD83 2011 GEOID: NAVD88 2018  
 GRID: NORTHING: 646974.198 EASTING: 1652939.021

RECORD:  
 E 1/4 POST SEC. 36  
 PLAIN TWP.  
 $\Delta = 0^\circ 12' \text{ RT}$   
 STA. 186+40.25  
 BRASS MON  
 SET SM.R.R.SPIKE  
 11-1-85, SWH  
 SET P.K./WASHER  
 9-30-94, MB  
 FD P.K.NAIL  
 5/3/09  
 SET MAG/WASHER  
 11-02-09, DCH  
 FD MAG/WASHER  
 REF37  
 12/22/20, JFO  
 SET MAG/WASHER  
 9/12/22, TDN



O.D.O.T. DISTRICT 2 SURVEY OFFICE (USE ONLY)

PERSONNEL \_\_\_\_\_ REFERENCE NO. 37 A SHEET 12 OF 19  
 NOTES AUBLE DATE 5/27/22 ROUTE SR 25  
 H.C. NIESE WEATHER BREEZY COUNTY WOOD  
 R.C. WHITAKER TEMP. 65° TOWNSHIP MIDDLETON  
 DWG BY RHOADES PID 110037 SECTION 31  
 T 5 N R 10 E

TYPE MONUMENT MAG SHANK

~~ON SURFACE~~ - BELOW 0.5"

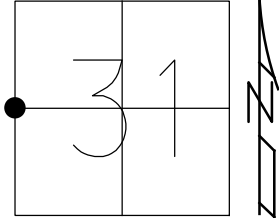
OFFSET  $\phi$  PAVEMENT 3.8' NB  $\phi$  LT : ~~RT~~

- TO - EDGE PAVEMENT

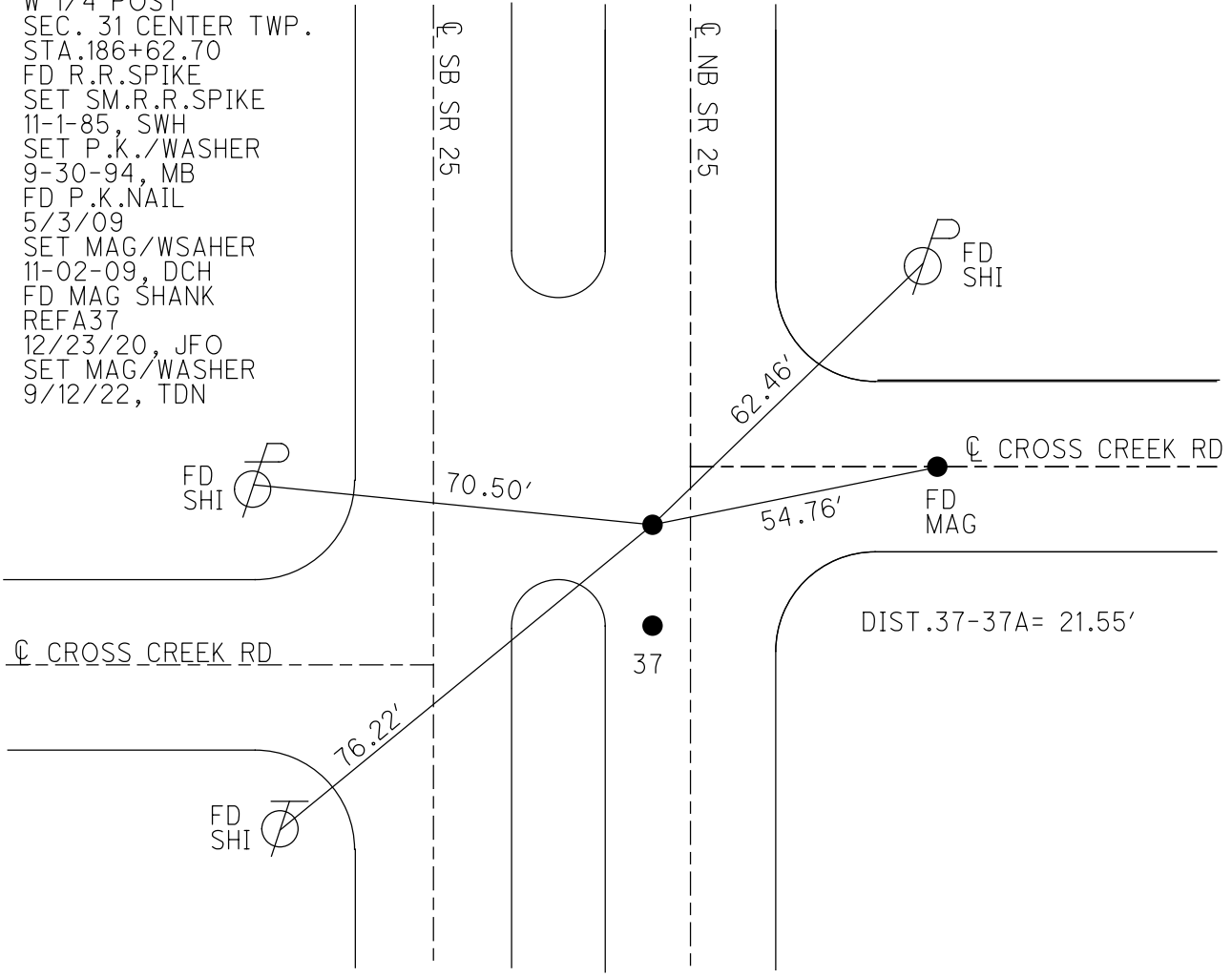
STATION: 760+17.67

HORIZ.DATUM: NAD83 2011 GEOID: NAVD88 2018

GRID: NORTHING: 646995.753 EASTING: 1652939.038



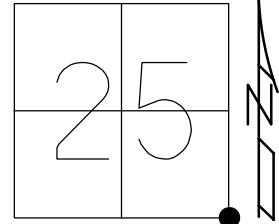
RECORD:  
 W 1/4 POST  
 SEC. 31 CENTER TWP.  
 STA.186+62.70  
 FD R.R.SPIKE  
 SET SM.R.R.SPIKE  
 11-1-85, SWH  
 SET P.K./WASHER  
 9-30-94, MB  
 FD P.K.NAIL  
 5/3/09  
 SET MAG/WASHER  
 11-02-09, DCH  
 FD MAG SHANK  
 REFA37  
 12/23/20, JFO  
 SET MAG/WASHER  
 9/12/22, TDN



O.D.O.T. DISTRICT 2 SURVEY OFFICE (USE ONLY)

PERSONNEL \_\_\_\_\_ REFERENCE NO. 38 SHEET 13 OF 19  
 NOTES AUBLE DATE 5/27/22 ROUTE SR 25  
 H.C. NIESE WEATHER BREEZY COUNTY WOOD  
 R.C. WHITAKER TEMP. 65° TOWNSHIP MIDDLETON  
 SECTION 25  
 DWG BY RHOADES PID 110037 T 5 N R 11 E

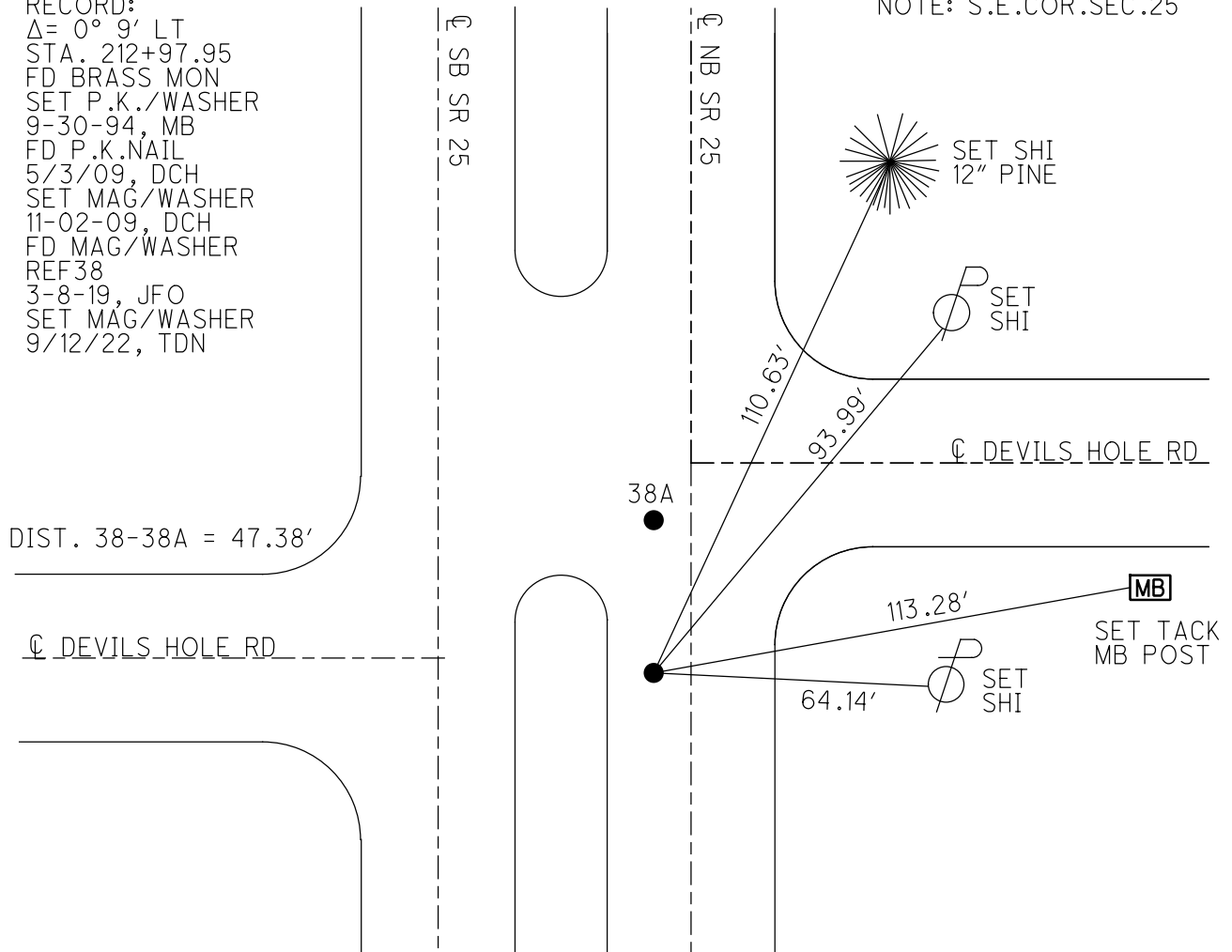
TYPE MONUMENT MAG/WASHER  
 ON SURFACE - ~~BELOW~~ ON  
 OFFSET 8.0' LT : RT  
2.7' TO LT EDGE PAVEMENT  
 STATION: 786+52.11



HORIZ.DATUM: NAD83 2011 GEOID: NAVD88 2018  
 GRID: NORTHING: 649630.041 EASTING: 1652966.625

RECORD:  
 Δ = 0° 9' LT  
 STA. 212+97.95  
 FD BRASS MON  
 SET P.K./WASHER  
 9-30-94, MB  
 FD P.K.NAIL  
 5/3/09, DCH  
 SET MAG/WASHER  
 11-02-09, DCH  
 FD MAG/WASHER  
 REF38  
 3-8-19, JFO  
 SET MAG/WASHER  
 9/12/22, TDN

NOTE: S.E.COR.SEC.25



O.D.O.T. DISTRICT 2 SURVEY OFFICE (USE ONLY)

PERSONNEL

REFERENCE NO. 38 A

SHEET 14 OF 19

NOTES AUBLE  
 H.C. NIESE  
 R.C. WHITAKER

DATE 5/25/22  
 WEATHER CLOUDY  
 TEMP. 70°

ROUTE SR 25  
 COUNTY WOOD  
 TOWNSHIP MIDDLETON  
 SECTION 30  
 T 5 N R 11 E

DWG BY RHOADES PID 110037

TYPE MONUMENT MAG SHANK

ON SURFACE - ~~BELOW~~ ON

OFFSET  $\text{C}$  PAVEMENT 8.5' ~~LT~~ : RT  
2.7' TO LT EDGE PAVEMENT

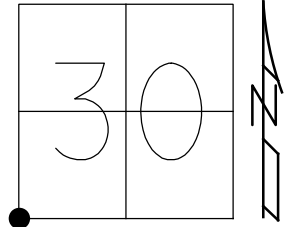
STATION: 786+99.49

HORZ.DATUM: NAD83 2011

GEOID: NAVD88 2018

GRID: NORTHING: 649677.379

EASTING: 1652966.945

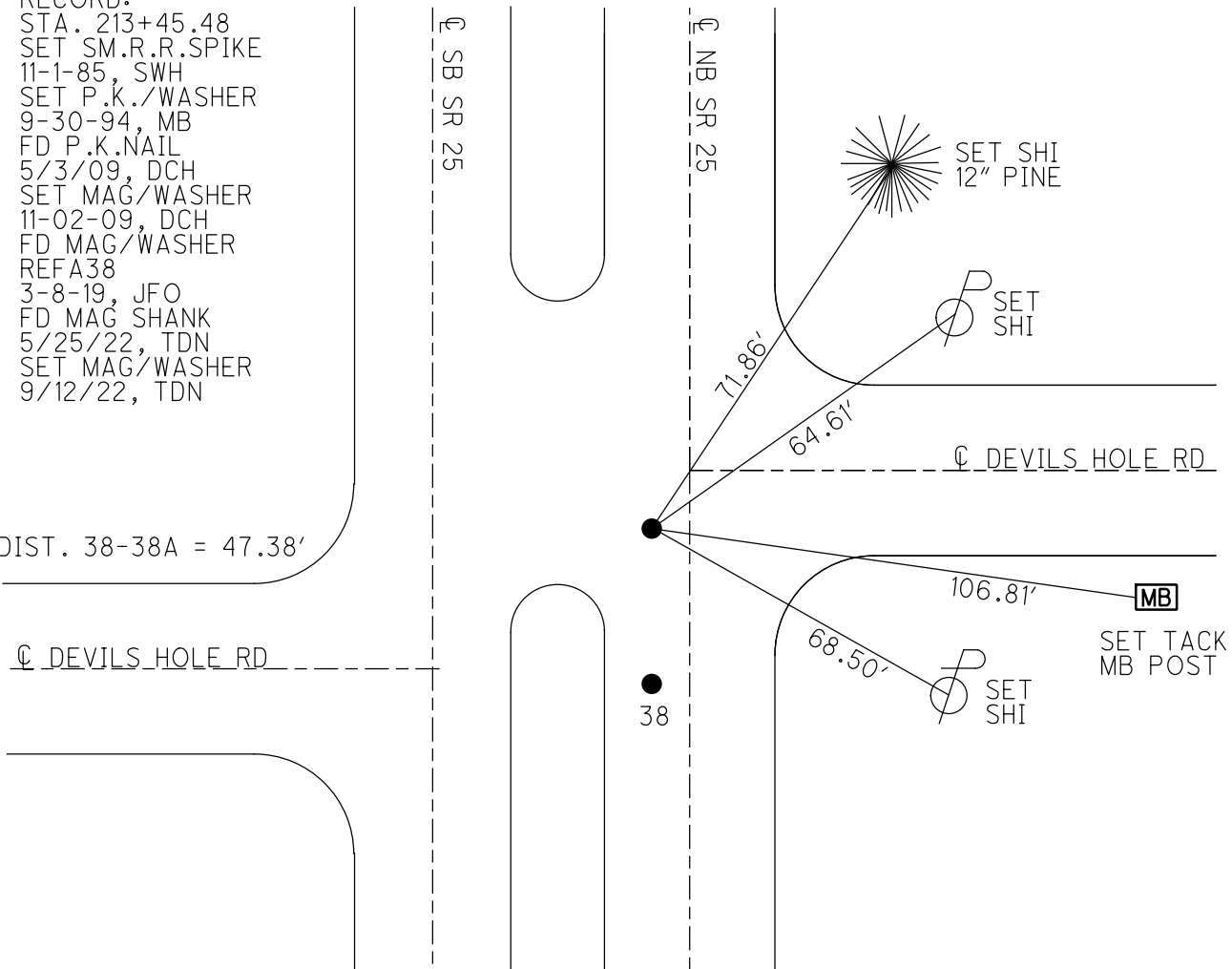


NOTE: S.E.COR.SEC.30

RECORD:  
 STA. 213+45.48  
 SET SM.R.R.SPIKE  
 11-1-85, SWH  
 SET P.K./WASHER  
 9-30-94, MB  
 FD P.K.NAIL  
 5/3/09, DCH  
 SET MAG/WASHER  
 11-02-09, DCH  
 FD MAG/WASHER  
 REFA38  
 3-8-19, JFO  
 FD MAG SHANK  
 5/25/22, TDN  
 SET MAG/WASHER  
 9/12/22, TDN

DIST. 38-38A = 47.38'

$\text{C}$  DEVILS HOLE RD



O.D.O.T. DISTRICT 2 SURVEY OFFICE (USE ONLY)

PERSONNEL

REFERENCE NO. 39

SHEET 15 OF 19

NOTES AUBLE

DATE 5/24/22

ROUTE SR 25

H.C. NIESE

WEATHER CLEAR

COUNTY WOOD

R.C. WHITAKER

TEMP. 55°

TOWNSHIP MIDDLETON

DWG BY RHOADES PID 110037

SECTION 30

T 6 N R 10 E

TYPE MONUMENT BRASS MON.

~~ON SURFACE~~ - BELOW 5"

OFFSET  $\varnothing$  PAVEMENT 8.2' LT : ~~RT~~

2.4' TO LT EDGE PAVEMENT

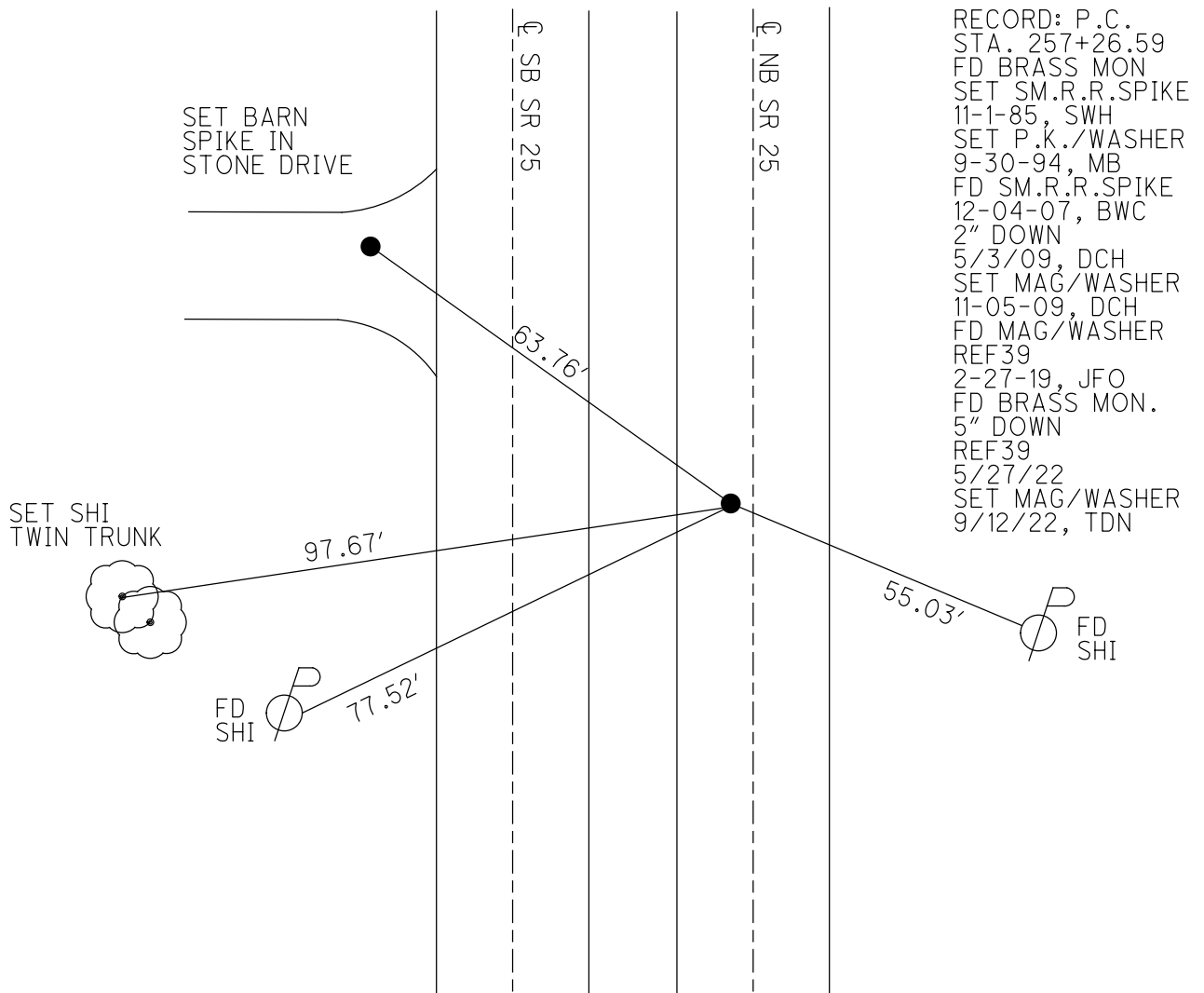
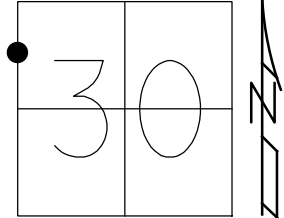
STATION: 830+80.54

HORZ.DATUM: NAD83 2011

GEOID: NAVD88 2018

GRID: NORTHING: 654057.408

EASTING: 1653002.424

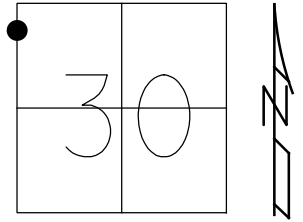


RECORD: P.C.  
 STA. 257+26.59  
 FD BRASS MON  
 SET SM.R.R.SPIKE  
 11-1-85, SWH  
 SET P.K./WASHER  
 9-30-94, MB  
 FD SM.R.R.SPIKE  
 12-04-07, BWC  
 2" DOWN  
 5/3/09, DCH  
 SET MAG/WASHER  
 11-05-09, DCH  
 FD MAG/WASHER  
 REF 39  
 2-27-19, JFO  
 FD BRASS MON.  
 5" DOWN  
 REF 39  
 5/27/22  
 SET MAG/WASHER  
 9/12/22, TDN

O.D.O.T. DISTRICT 2 SURVEY OFFICE (USE ONLY)

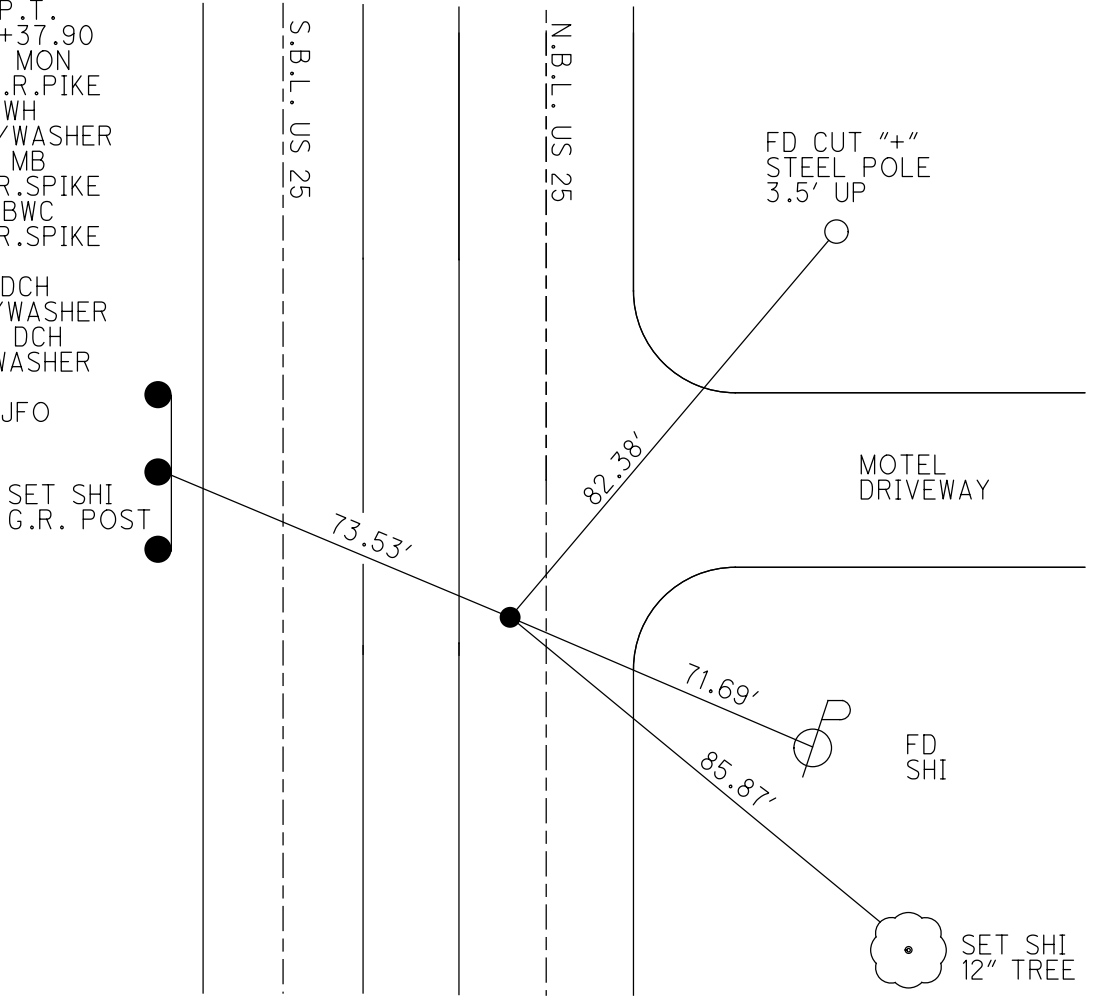
PERSONNEL \_\_\_\_\_ REFERENCE NO. 39 A SHEET 16 OF 19  
 NOTES LEU DATE 5/28/2020 ROUTE SR 25  
 H.C. O'DONNELL WEATHER CLOUDY COUNTY WOOD  
 R.C. AUBLE TEMP. 72° TOWNSHIP MIDDLETON  
RHOADES SECTION 30  
 DWG BY GARRETT PID 95722 T 6 N R 10 E

TYPE MONUMENT MAG SHANK  
 ON SURFACE - ~~BELOW~~ ON \_\_\_\_\_  
 OFFSET  $\oslash$  PAVEMENT 1.6' LT : ~~RT~~  
9.5' TO LT EDGE PAVEMENT  
 STATION: 836+90.20



HORZ. DATUM: NAD83 (2011) GEOID: 2012A  
 GRID: NORTHING: 654664.989 EASTING: 1653056.034

RECORD: P.T.  
 STA. 263+37.90  
 FD BRASS MON  
 SET SM.R.R.PIKE  
 11-1-85, SWH  
 SET P.K./WASHER  
 9-30-94, MB  
 FD SM.R.R.SPIKE  
 12-4-07, BWC  
 FD SM.R.R.SPIKE  
 2" DOWN  
 5/3/09, DCH  
 SET MAG/WASHER  
 11-02-09, DCH  
 FD MAG/WASHER  
 REFA39  
 2-27-19, JFO



O.D.O.T. DISTRICT 2 SURVEY OFFICE (USE ONLY)

PERSONNEL

REFERENCE NO. 40

SHEET 17 OF 19

NOTES HOMAN

DATE 5/3/09

ROUTE SR 25

H.C. ROUSOS

WEATHER CLEAR

COUNTY WOOD

R.C. HOMAN

TEMP. 70°

TOWNSHIP MIDDLETON

SECTION 30

DWG BY RHOADES

PID 25519

T 6 N R 11 E

TYPE MONUMENT IPIPE

ON SURFACE - ~~BELOW~~ ON

OFFSET Q PAVEMENT 17.7' LT : ~~RT~~

- TO - EDGE PAVEMENT

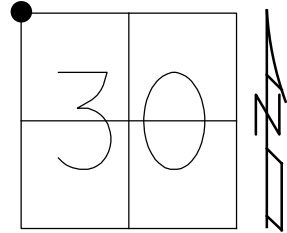
STATION: 827+80

HORIZ.DATUM: NAD 83

GEOID: NAVD88 2003

GRID: NORTHING: 654861.262

EASTING: 1653009.159



NOTE: NW.COR.SEC.30

Q SR 582

Q SR 582

CUT "+"  
CBS



53.11' P

10.92' P

CUT "+"  
CBS



Q SB SR 25

Q NB SR 25

RECORD:  
SET 1" IPIPE  
4/7/03, MB  
FD 1" IPIPE  
LEANING NORTH  
12/4/07  
CP2  
5/3/09, DCH



O.D.O.T. DISTRICT 2 SURVEY OFFICE (USE ONLY)

PERSONNEL

REFERENCE NO. 40 A

SHEET 18 OF 19

NOTES LEU DATE 5/28/20  
 H.C. O'DONNELL WEATHER CLOUDY  
 R.C. AUBLE TEMP. 72°  
RHOADES

ROUTE SR 25  
 COUNTY WOOD  
 TOWNSHIP MIDDLETON  
 SECTION 30  
T 6 S R 11 E

DWG BY GARRETT PID 95722

TYPE MONUMENT MAG/WASHER

ON SURFACE - ~~BELOW~~ ON

OFFSET  $\varnothing$  PAVEMENT 1.2' LT : ~~RT~~

10.0' TO LT EDGE PAVEMENT

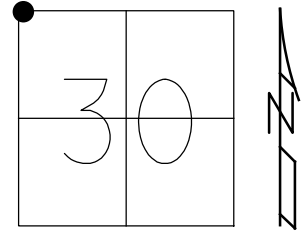
STATION: 827+76

HORZ.DATUM: NAD83 (2011)

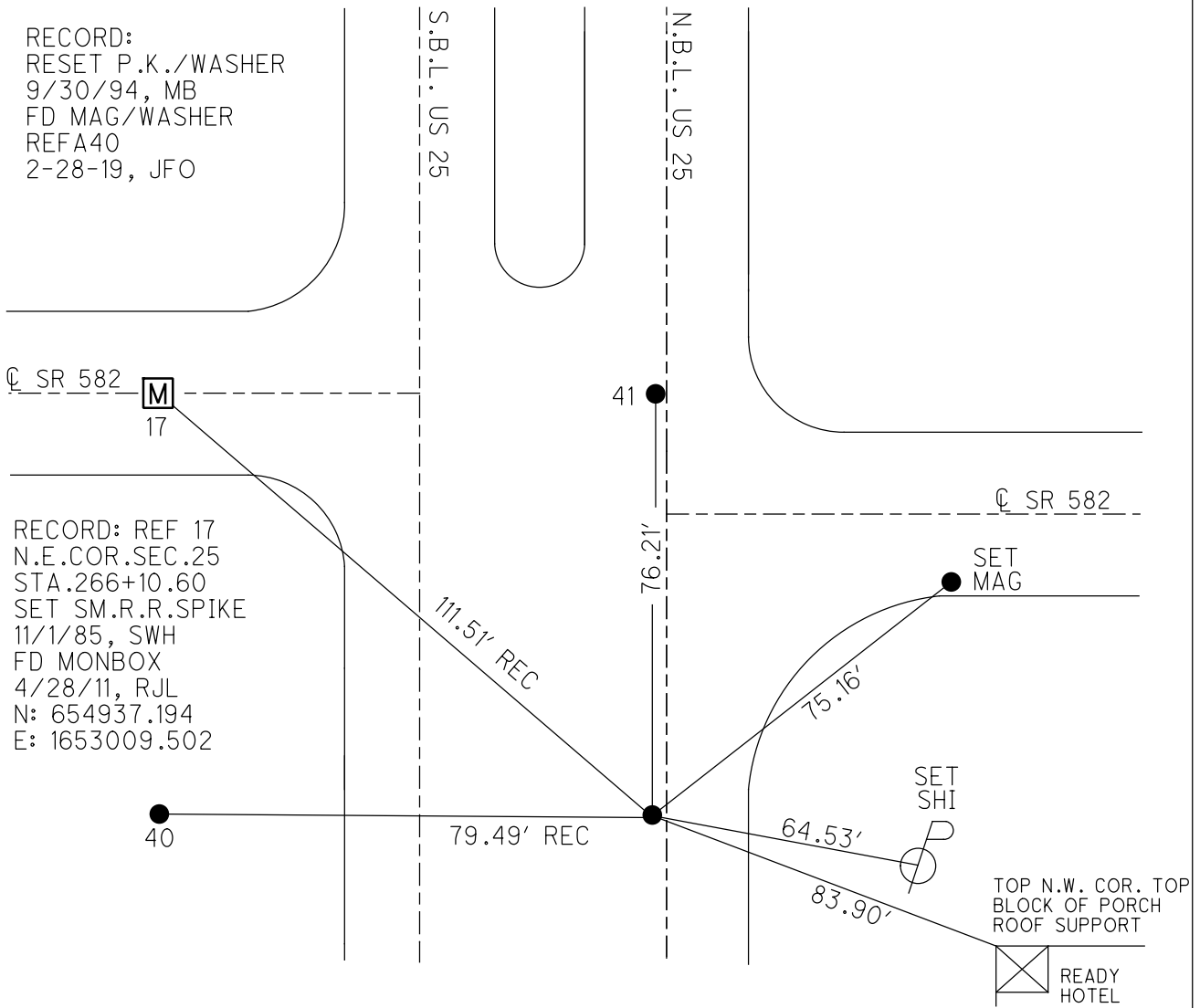
GEOID: 2012A

GRID: NORTHING: 654858.861

EASTING: 1653088.897



RECORD:  
 RESET P.K./WASHER  
 9/30/94, MB  
 FD MAG/WASHER  
 REFA40  
 2-28-19, JFO



RECORD: REF 17  
 N.E.COR.SEC.25  
 STA.266+10.60  
 SET SM.R.R.SPIKE  
 11/1/85, SWH  
 FD MONBOX  
 4/28/11, RJL  
 N: 654937.194  
 E: 1653009.502

TOP N.W. COR. TOP  
 BLOCK OF PORCH  
 ROOF SUPPORT  
 READY  
 HOTEL

O.D.O.T. DISTRICT 2 SURVEY OFFICE (USE ONLY)

PERSONNEL

REFERENCE NO. 41

SHEET 19 OF 19

NOTES LEU  
 H.C. O'DONNELL  
 R.C. AUBLE  
RHOADES

DATE 5/28/20  
 WEATHER CLOUDY  
 TEMP. 72°

ROUTE SR 25  
 COUNTY WOOD  
 TOWNSHIP MIDDLETON  
 SECTION 30  
T 6 S R 11 E

DWG BY GARRETT PID 95722

TYPE MONUMENT MAG/WASHER

ON SURFACE - ~~BELOW~~ ON

OFFSET 1.2' LT : ~~RT~~

10.0' TO LT EDGE PAVEMENT

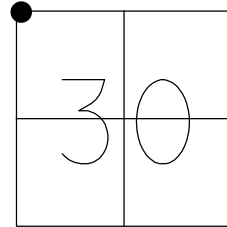
STATION: 828+52

HORZ. DATUM: NAD83 (2011)

GEOID: 2012A

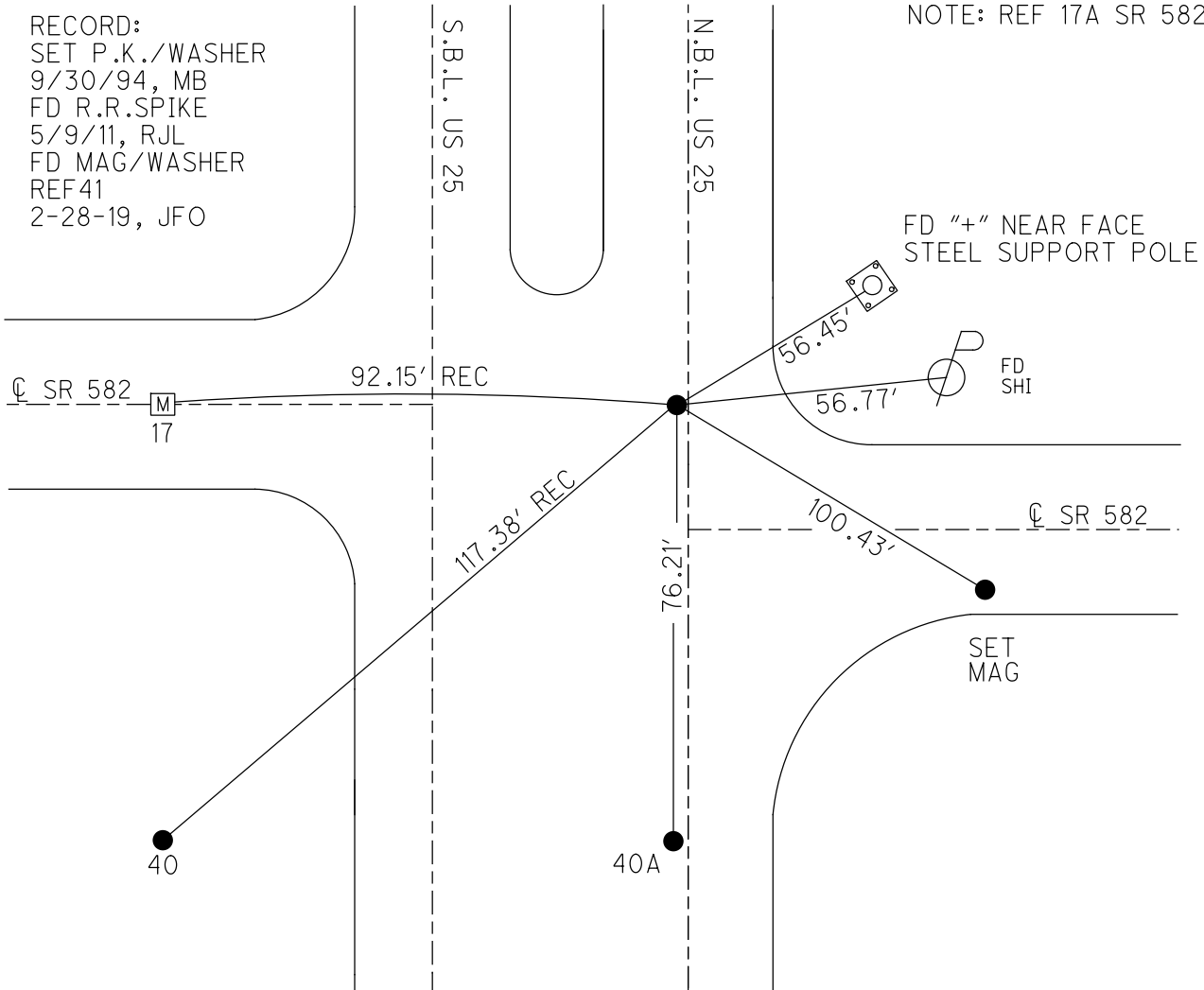
GRID: NORTHING: 654933.983

EASTING: 1653101.598



RECORD:  
 SET P.K./WASHER  
 9/30/94, MB  
 FD R.R.SPIKE  
 5/9/11, RJL  
 FD MAG/WASHER  
 REF41  
 2-28-19, JFO

NOTE: REF 17A SR 582



O.D.O.T. DISTRICT 2 SURVEY OFFICE (USE ONLY)

PERSONNEL

REFERENCE NO. 42

SHEET 1 OF 19

NOTES LEU

DATE 5/28/20

ROUTE SR 25

H.C. O'DONNELL

WEATHER CLOUDY

COUNTY WOOD

R.C. AUBLE

TEMP. 73°

TOWNSHIP MIDDLETON

RHOADES

DWG BY RHOADES PID 95722

SECTION 19

T 6 N R 11 E

TYPE MONUMENT MAG/WASHER

ON SURFACE - ~~BELOW~~ ON

OFFSET CL PAVEMENT 5.6' LT : ~~RT~~

5.7' TO LT EDGE PAVEMENT

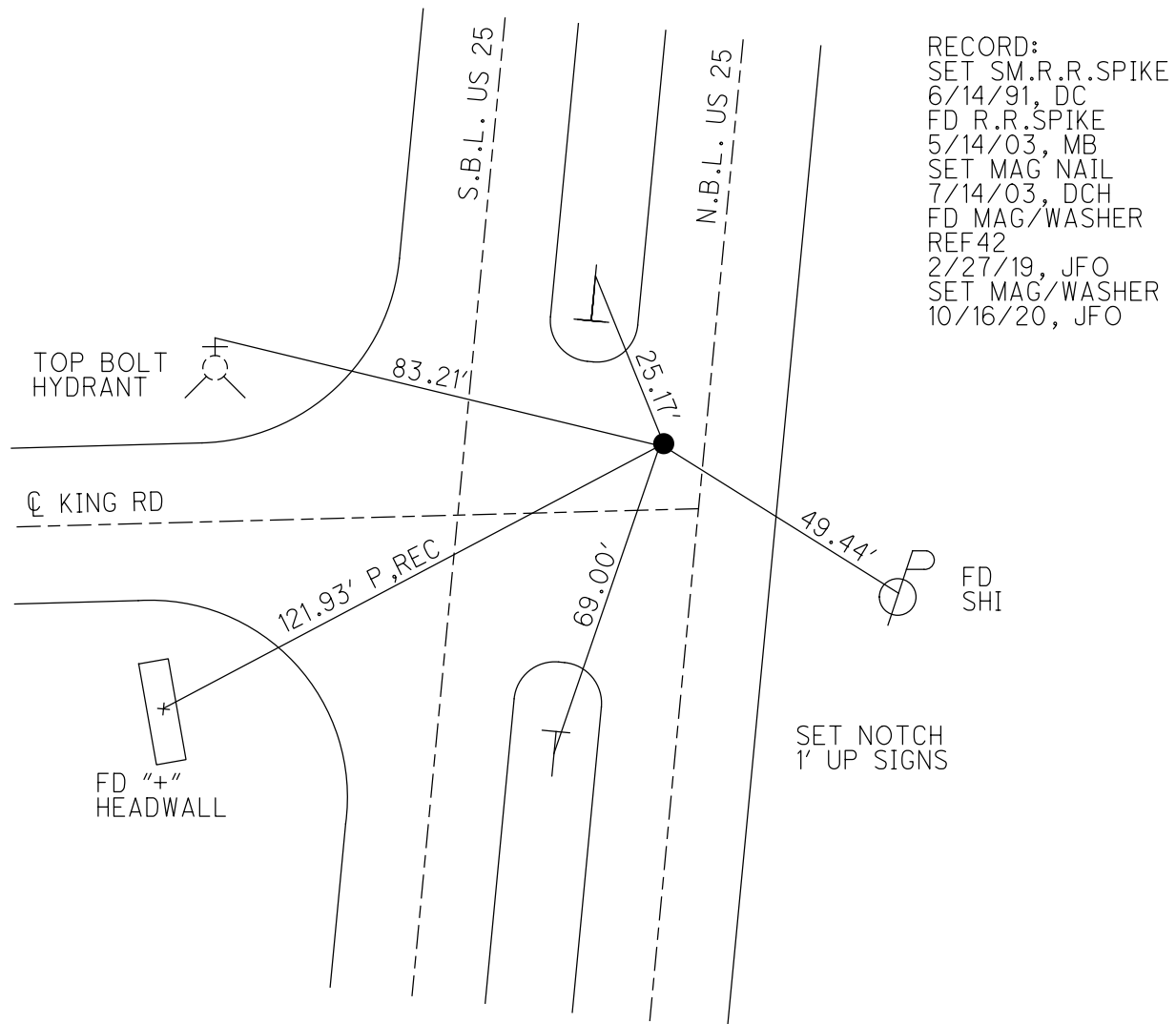
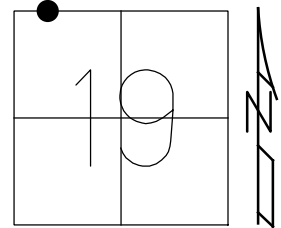
STATION: 892+78.51

HORIZ.DATUM: NAD83 (2011)

GEOID: 2012A

GRID: NORTHING: 660174.902

EASTING: 1653988.789

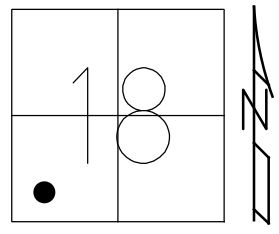


RECORD:  
 SET SM.R.R.SPIKE  
 6/14/91, DC  
 FD R.R.SPIKE  
 5/14/03, MB  
 SET MAG NAIL  
 7/14/03, DCH  
 FD MAG/WASHER  
 REF42  
 2/27/19, JFO  
 SET MAG/WASHER  
 10/16/20, JFO

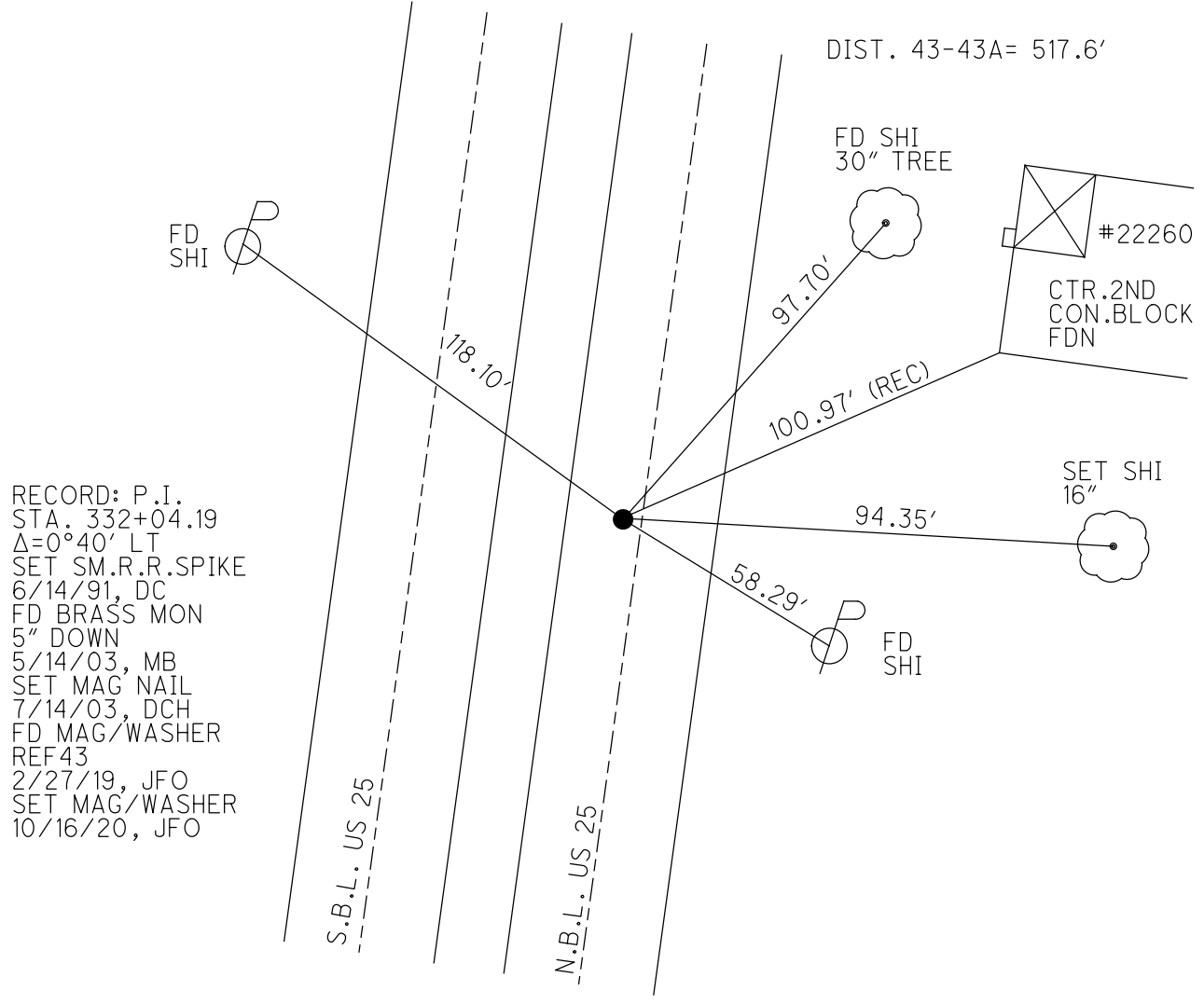
O.D.O.T. DISTRICT 2 SURVEY OFFICE (USE ONLY)

PERSONNEL \_\_\_\_\_ REFERENCE NO. 43 SHEET 2 OF 19  
 NOTES LEU DATE 5/28/20 ROUTE SR 25  
 H.C. O'DONNELL WEATHER CLOUDY COUNTY WOOD  
 R.C. AUBLE TEMP. 74° TOWNSHIP MIDDLETON  
           RHOADES SECTION 18  
 DWG BY RHOADES PID 95722 T 6 N R 11 E

TYPE MONUMENT MAG/WASHER  
 ON SURFACE - ~~BELOW~~ ON  
 OFFSET Q PAVEMENT 6.4' LT : ~~R~~  
4.6' TO LT EDGE PAVEMENT  
 STATION: 905+56.03



HORZ. DATUM: NAD83 (2011) GEOID: 2012A  
 GRID: NORTHING: 661434.474 EASTING: 1654202.199



RECORD: P.I.  
 STA. 332+04.19  
 $\Delta=0^{\circ}40'$  LT  
 SET SM.R.R.SPIKE  
 6/14/91, DC  
 FD BRASS MON  
 5" DOWN  
 5/14/03, MB  
 SET MAG NAIL  
 7/14/03, DCH  
 FD MAG/WASHER  
 REF 43  
 2/27/19, JFO  
 SET MAG/WASHER  
 10/16/20, JFO

O.D.O.T. DISTRICT 2 SURVEY OFFICE (USE ONLY)

PERSONNEL

REFERENCE NO. 43 A

SHEET 3 OF 19

NOTES LEU

DATE 5/28/20

ROUTE SR 25

H.C. O'DONNELL

WEATHER CLOUDY

COUNTY WOOD

R.C. AUBLE

TEMP. 74°

TOWNSHIP MIDDLETON

RHOADES

DWG BY RHOADES PID 95722

SECTION 18

T 6 N R 11 E

TYPE MONUMENT MAG NAIL

ON SURFACE - ~~BELOW~~ ON

OFFSET  $\odot$  PAVEMENT 6.8' LT : ~~RT~~

3.7' TO LT EDGE PAVEMENT

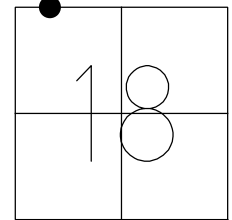
STATION: 910+73.67

HORIZ.DATUM: NAD83 (2011)

GEOID: NAVD88 2012A

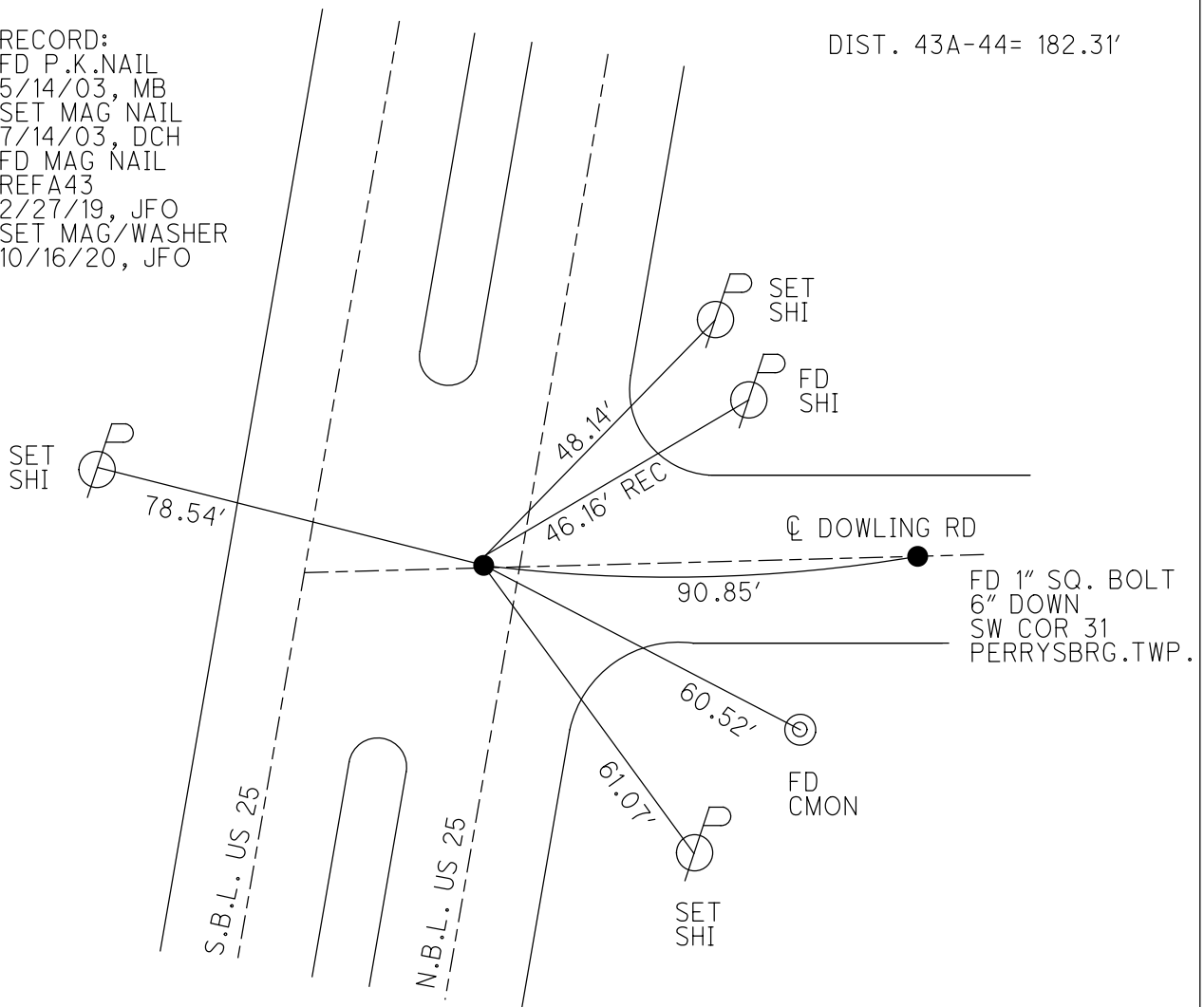
GRID: NORTHING: 661945.809

EASTING: 1654282.771



RECORD:  
 FD P.K.NAIL  
 5/14/03, MB  
 SET MAG NAIL  
 7/14/03, DCH  
 FD MAG NAIL  
 REFA43  
 2/27/19, JFO  
 SET MAG/WASHER  
 10/16/20, JFO

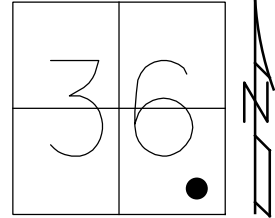
DIST. 43A-44= 182.31'



O.D.O.T. DISTRICT 2 SURVEY OFFICE (USE ONLY)

PERSONNEL	REFERENCE NO. <u>44</u>	SHEET <u>4</u> OF <u>19</u>
NOTES <u>LEU</u>	DATE <u>5/28/20</u>	ROUTE <u>SR 25</u>
H.C. <u>O'DONNELL</u>	WEATHER <u>CLOUDY</u>	COUNTY <u>WOOD</u>
R.C. <u>AUBLE</u>	TEMP. <u>74°</u>	TOWNSHIP <u>MIDDLETON</u>
<u>RHOADES</u>		SECTION <u>36</u>
DWG BY <u>RHOADES</u>	PID <u>95722</u>	T <u>6</u> N R <u>11</u> E

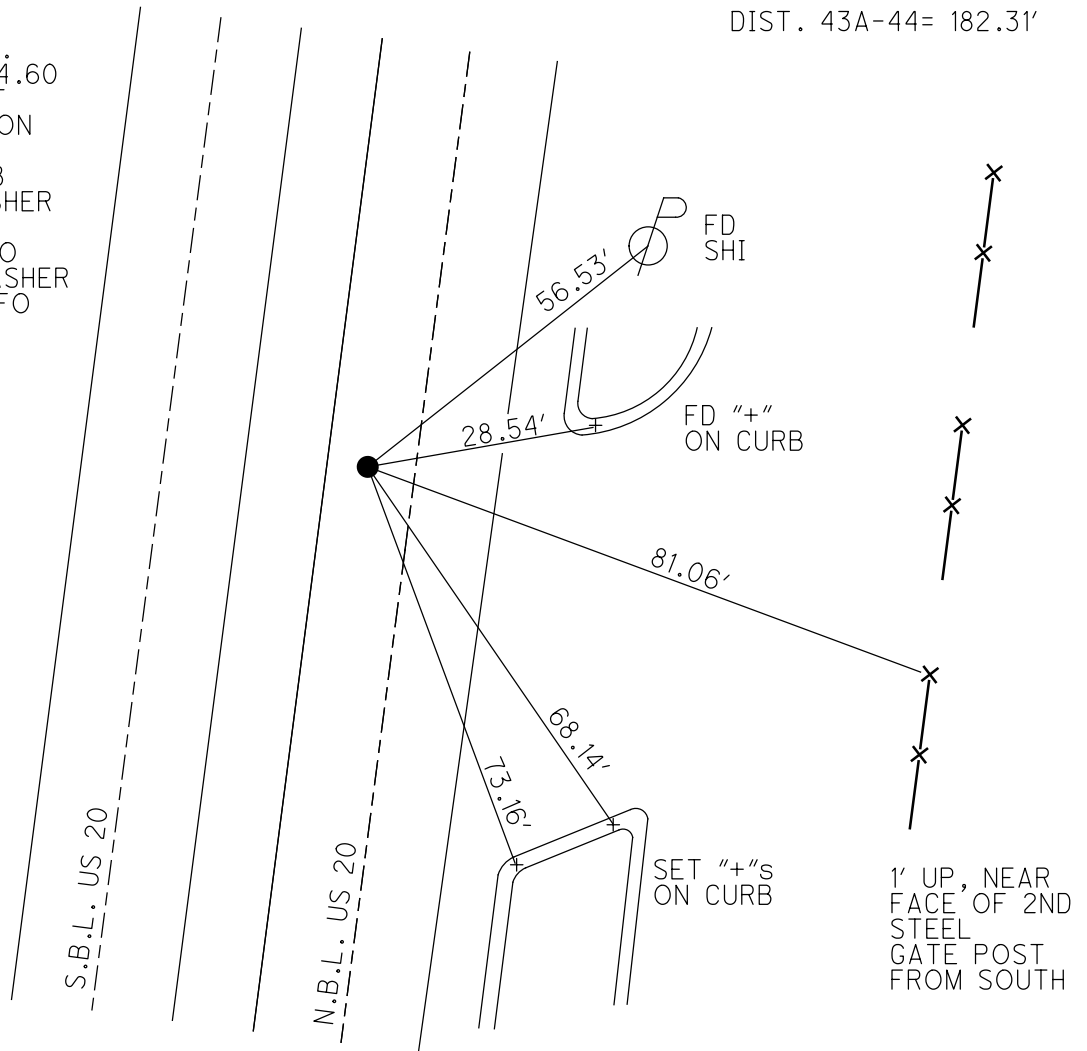
TYPE MONUMENT MAG/WASHER  
 ON SURFACE - ~~BELOW~~ ON  
 OFFSET 4.1' TO LT PAVEMENT 7.4' LT : ~~RT~~  
4.1' TO LT EDGE PAVEMENT  
 STATION: 912+55.97



HORZ. DATUM: NAD83 (2011) GEOID: NAVD88 2012A  
 GRID: NORTHING: 662125.926 EASTING: 1654310.870

RECORD: P.I.  
 STA. 334+04.60  
 $\Delta = 0^\circ 15' RT$   
 FD BRASS MON  
 4" DOWN  
 5/14/06, MB  
 FD MAG/WASHER  
 REF44  
 2/27/19, JFO  
 SET MAG/WASHER  
 10/16/20, JFO

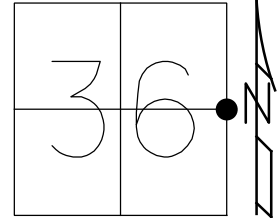
DIST. 43A-44= 182.31'



O.D.O.T. DISTRICT 2 SURVEY OFFICE (USE ONLY)

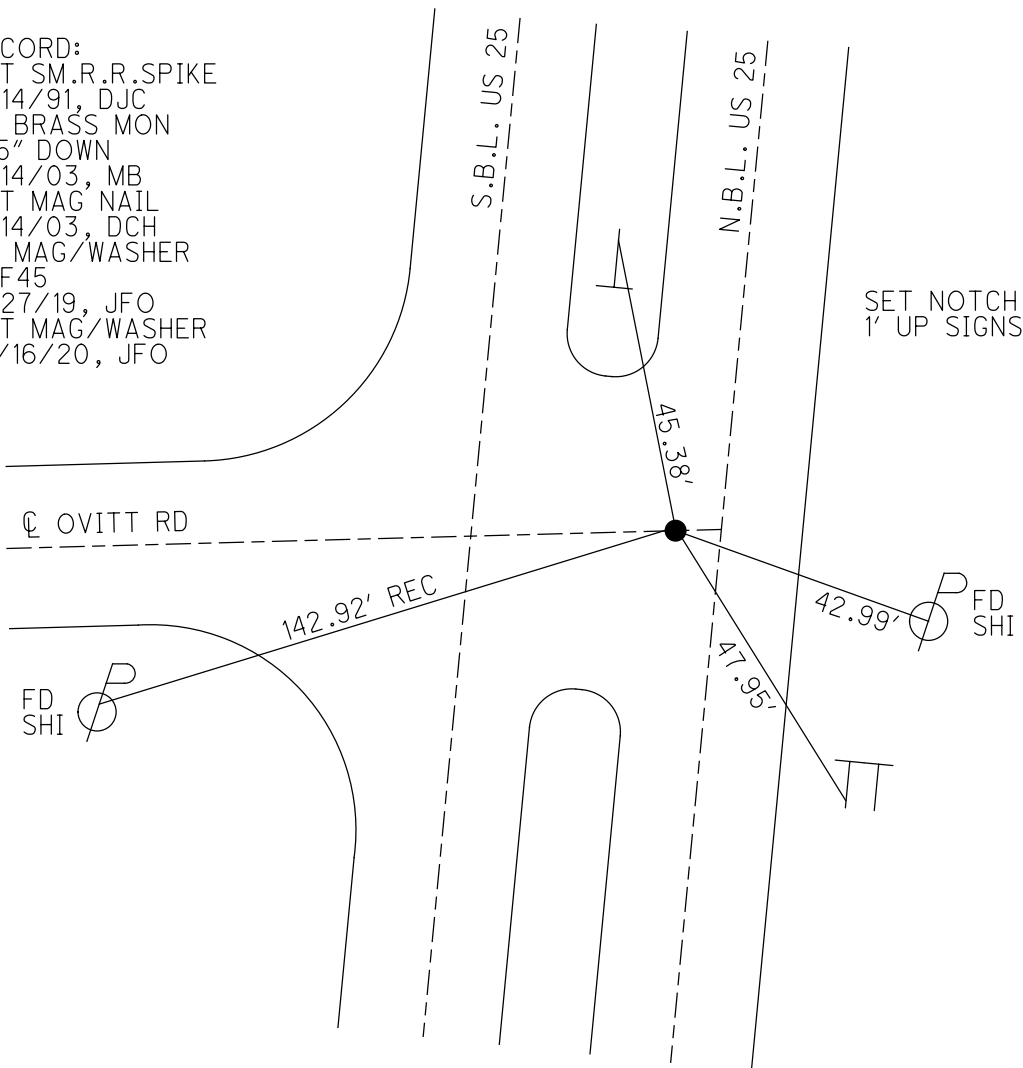
PERSONNEL \_\_\_\_\_ REFERENCE NO. 45 SHEET 5 OF 19  
 NOTES LEU DATE 5/28/20 ROUTE SR 25  
 H.C. O'DONNELL WEATHER LIGHT RAIN COUNTY WOOD  
 R.C. AUBLE TEMP. 74° TOWNSHIP MIDDLETON  
 \_\_\_\_\_ RHOADES SECTION 36  
 DWG BY RHOADES PID 95722 T 6 N R 11 E

TYPE MONUMENT MAG/WASHER  
 ON SURFACE - ~~BELOW~~ ON \_\_\_\_\_  
 OFFSET CL PAVEMENT 6.4' LT : ~~RT~~  
5.1' TO LT EDGE PAVEMENT  
 STATION: 937+81.48



HORIZ.DATUM: NAD83 (2011) GEOID: NAVD88 2012A  
 GRID: NORTHING: 664618.866 EASTING: 1654715.190

RECORD:  
 SET SM.R.R.SPIKE  
 6/14/91, DJC  
 FD BRASS MON  
 4.5" DOWN  
 5/14/03, MB  
 SET MAG NAIL  
 7/14/03, DCH  
 FD MAG/WASHER  
 REF45  
 2/27/19, JFO  
 SET MAG/WASHER  
 10/16/20, JFO



O.D.O.T. DISTRICT 2 SURVEY OFFICE (USE ONLY)

PERSONNEL

REFERENCE NO. 46

SHEET 6 OF 19

NOTES LEU

DATE 5/28/20

ROUTE SR 25

H.C. O'DONNELL

WEATHER LIGHT RAIN

COUNTY WOOD

R.C. AUBLE

TEMP. 74°

TOWNSHIP MIDDLETON

RHOADES

SECTION 30

DWG BY RHOADES PID 95722

T 6 N R 11 E

TYPE MONUMENT MAG/WASHER

ON SURFACE - ~~BELOW~~ ON

OFFSET  $\text{C}$  PAVEMENT 5.2' LT : ~~RT~~

5.9' TO LT EDGE PAVEMENT

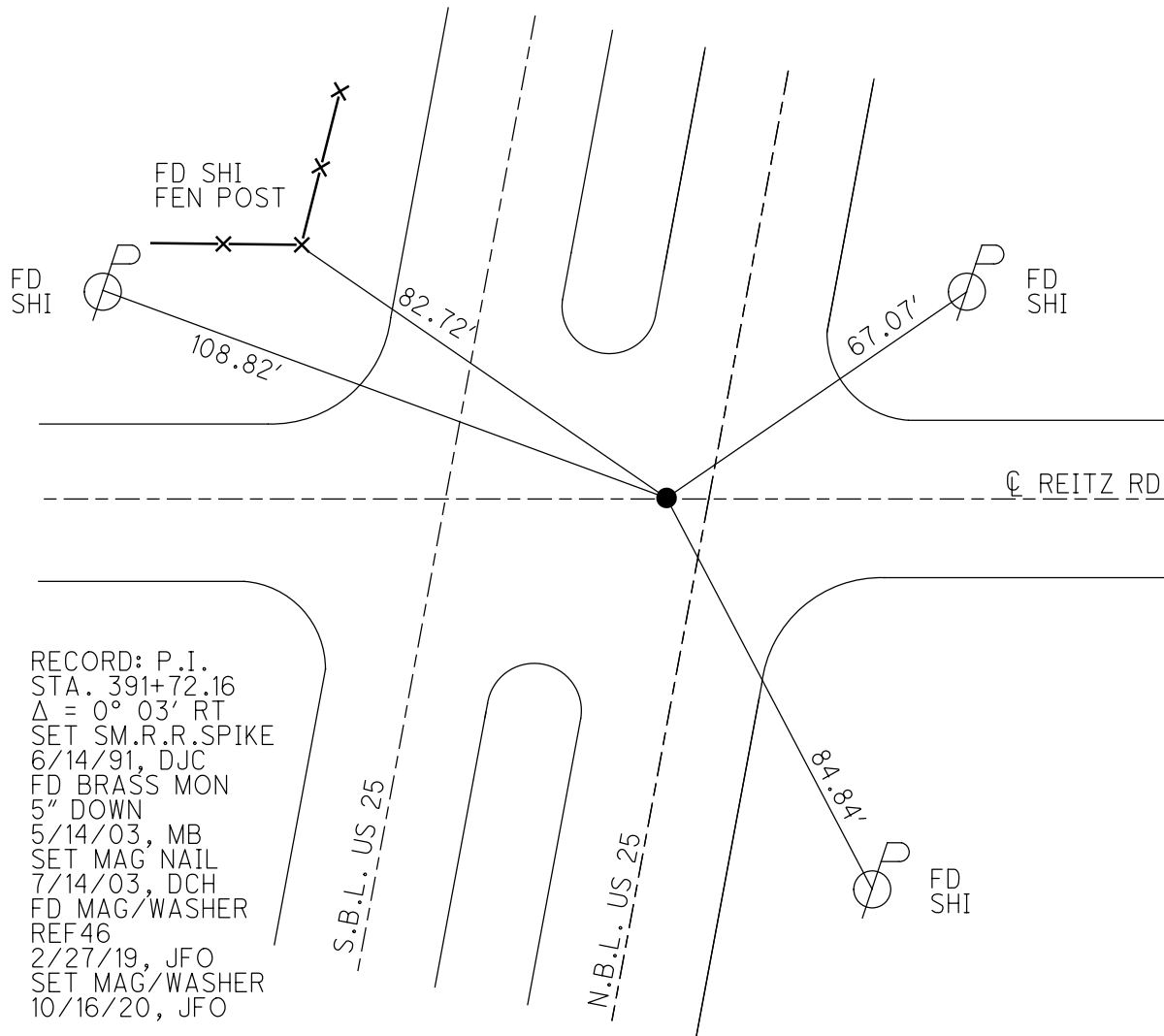
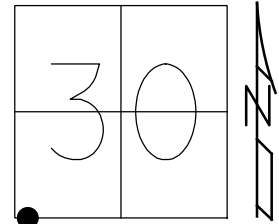
STATION: 965+22.66

HORZ. DATUM: NAD83 (2011)

GEOID: NAVD88 2012A

GRID: NORTHING: 667324.625

EASTING: 1655154.430



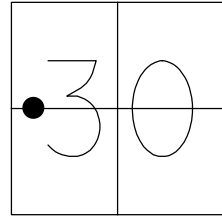
RECORD: P.I.  
 STA. 391+72.16  
 $\Delta = 0^\circ 03' \text{ RT}$   
 SET SM.R.R.SPIKE  
 6/14/91, DJC  
 FD BRASS MON  
 5" DOWN  
 5/14/03, MB  
 SET MAG NAIL  
 7/14/03, DCH  
 FD MAG/WASHER  
 REF46  
 2/27/19, JFO  
 SET MAG/WASHER  
 10/16/20, JFO



O.D.O.T. DISTRICT 2 SURVEY OFFICE (USE ONLY)

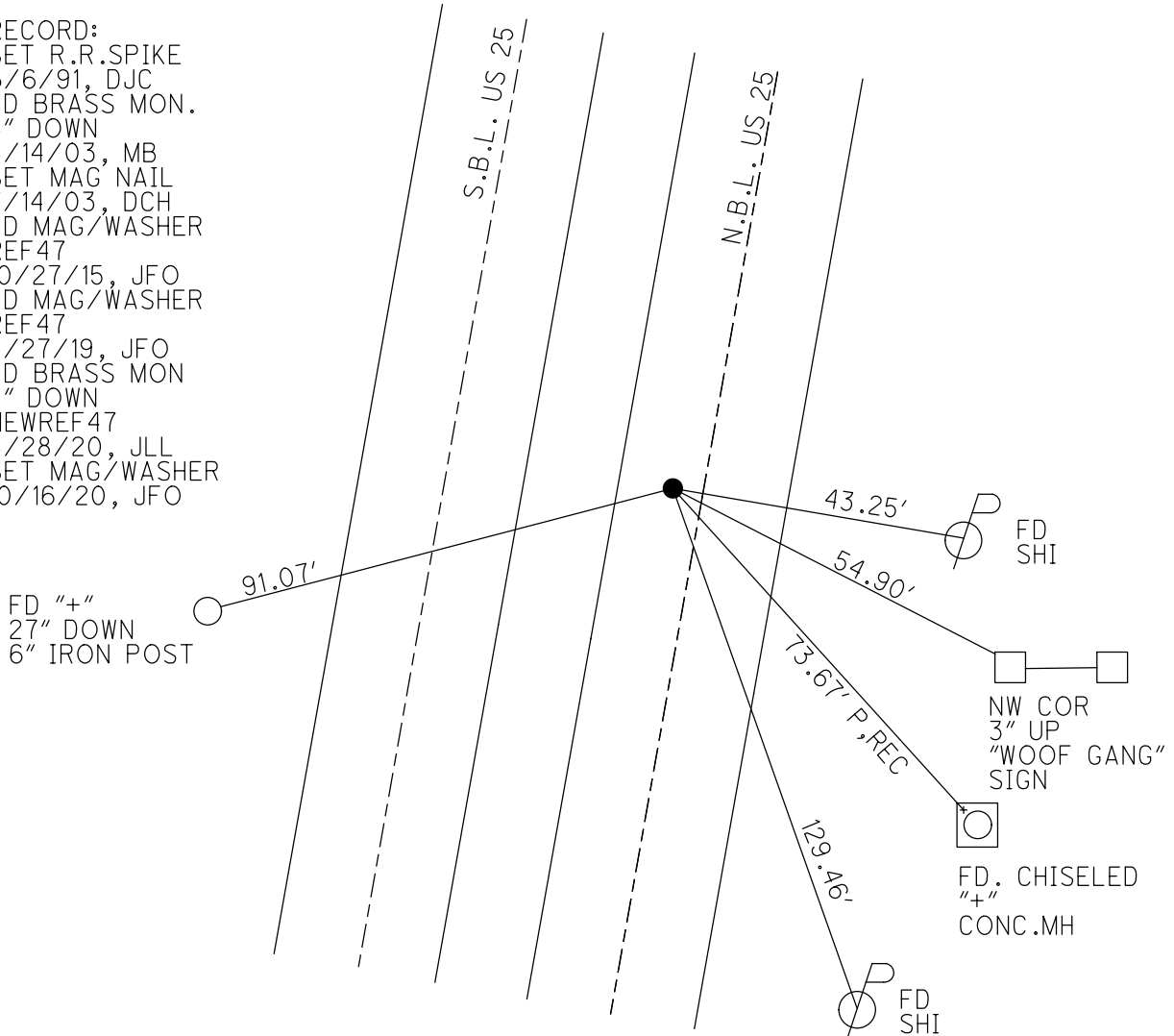
PERSONNEL \_\_\_\_\_ REFERENCE NO. 47 SHEET 7 OF 19  
 NOTES LEU DATE 5/28/20 ROUTE SR 25  
 H.C. O'DONNELL WEATHER CLOUDY COUNTY WOOD  
 R.C. AUBLE TEMP. 74° TOWNSHIP PERRYSBURG  
 \_\_\_\_\_ RHOADES SECTION 30  
 DWG BY RHOADES PID 102808 T 6 N R 11 E

TYPE MONUMENT BRASS MON  
 ON SURFACE - ~~BELOW~~ 4"  
 OFFSET C PAVEMENT 5.8" LT : ~~RT~~  
5.7' TO LT EDGE PAVEMENT  
 STATION: 991+66.9



HORIZ.DATUM: NAD83 (2011) GEOID: NAVD88 2012A  
 GRID: NORTHING: 669934.335 EASTING: 1655980.694

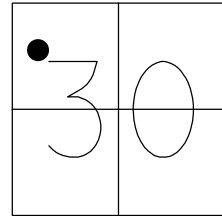
RECORD:  
 SET R.R.SPIKE  
 6/6/91, DJC  
 FD BRASS MON.  
 5" DOWN  
 5/14/03, MB  
 SET MAG NAIL  
 7/14/03, DCH  
 FD MAG/WASHER  
 REF47  
 10/27/15, JFO  
 FD MAG/WASHER  
 REF47  
 2/27/19, JFO  
 FD BRASS MON  
 4" DOWN  
 NEWREF47  
 5/28/20, JLL  
 SET MAG/WASHER  
 10/16/20, JFO



O.D.O.T. DISTRICT 2 SURVEY OFFICE (USE ONLY)

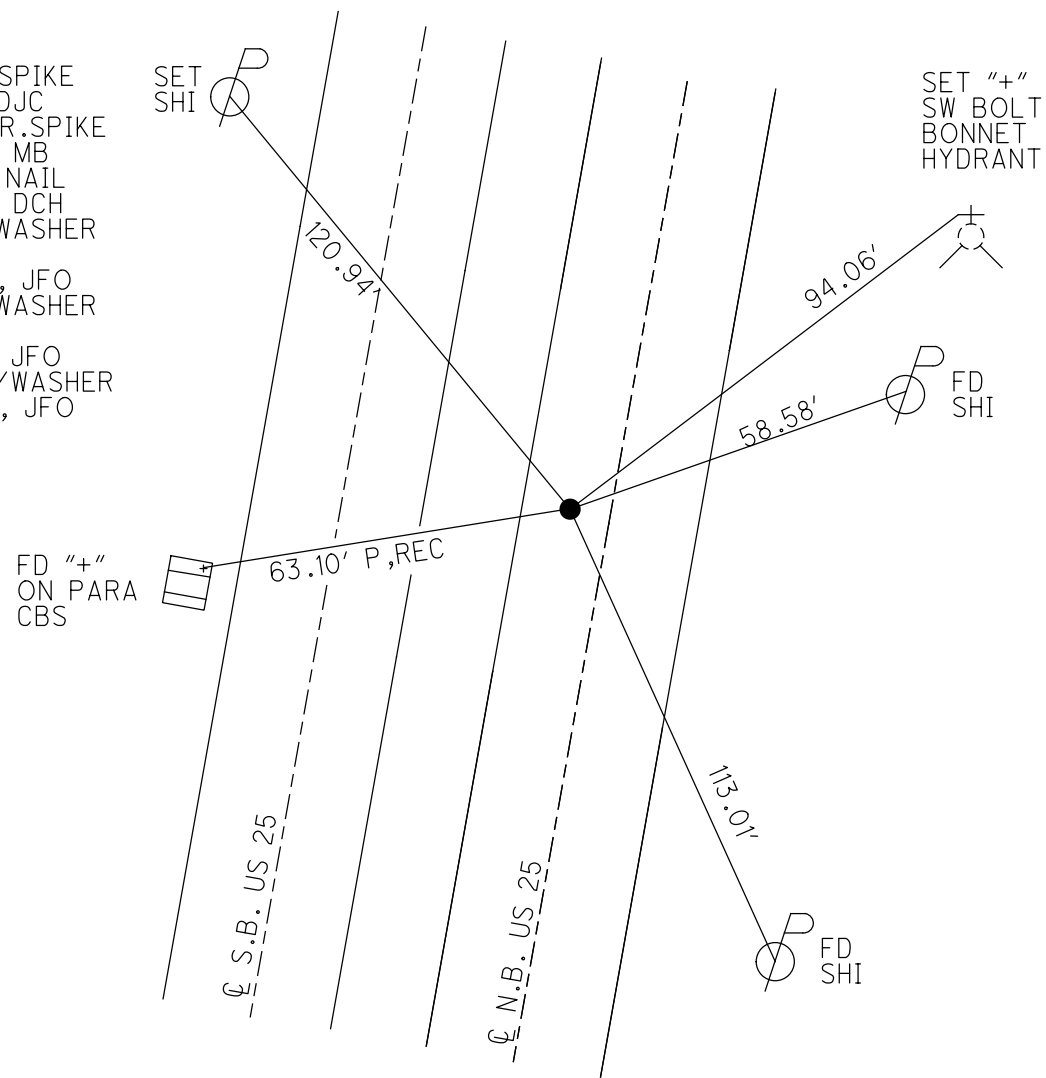
PERSONNEL \_\_\_\_\_ REFERENCE NO. 48 SHEET 8 OF 19  
 NOTES LEU DATE 5/28/20 ROUTE SR 25  
 H.C. O'DONNELL WEATHER CLOUDY COUNTY WOOD  
 R.C. AUBLE TEMP. 75° TOWNSHIP PERRYSBURG  
           RHOADES SECTION 30  
 DWG BY RHOADES PID 102808 T 6 N R 11 E

TYPE MONUMENT MAG/WASHER  
 ON SURFACE ~~BELOW~~ ON \_\_\_\_\_  
 OFFSET CL PAVEMENT 4.7' LT : ~~RT~~  
6.5' TO LT EDGE PAVEMENT  
 STATION: 1005+58.7



HORZ. DATUM: NAD83 2011 GEOID: NAVD88 2012A  
 GRID: NORTHING: 671307.888 EASTING: 1655805.047

RECORD:  
 SET R.R.SPIKE  
 6/6/91, DJC  
 FD SM.R.R.SPIKE  
 5/14/03, MB  
 SET MAG NAIL  
 7/14/03, DCH  
 FD MAG/WASHER  
 REF 48  
 10/27/15, JFO  
 FD MAG/WASHER  
 REF 48  
 2/27/19, JFO  
 SET MAG/WASHER  
 10/16/20, JFO

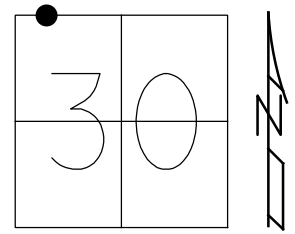


FD "+"  
 ON PARA  
 CBS

O.D.O.T. DISTRICT 2 SURVEY OFFICE (USE ONLY)

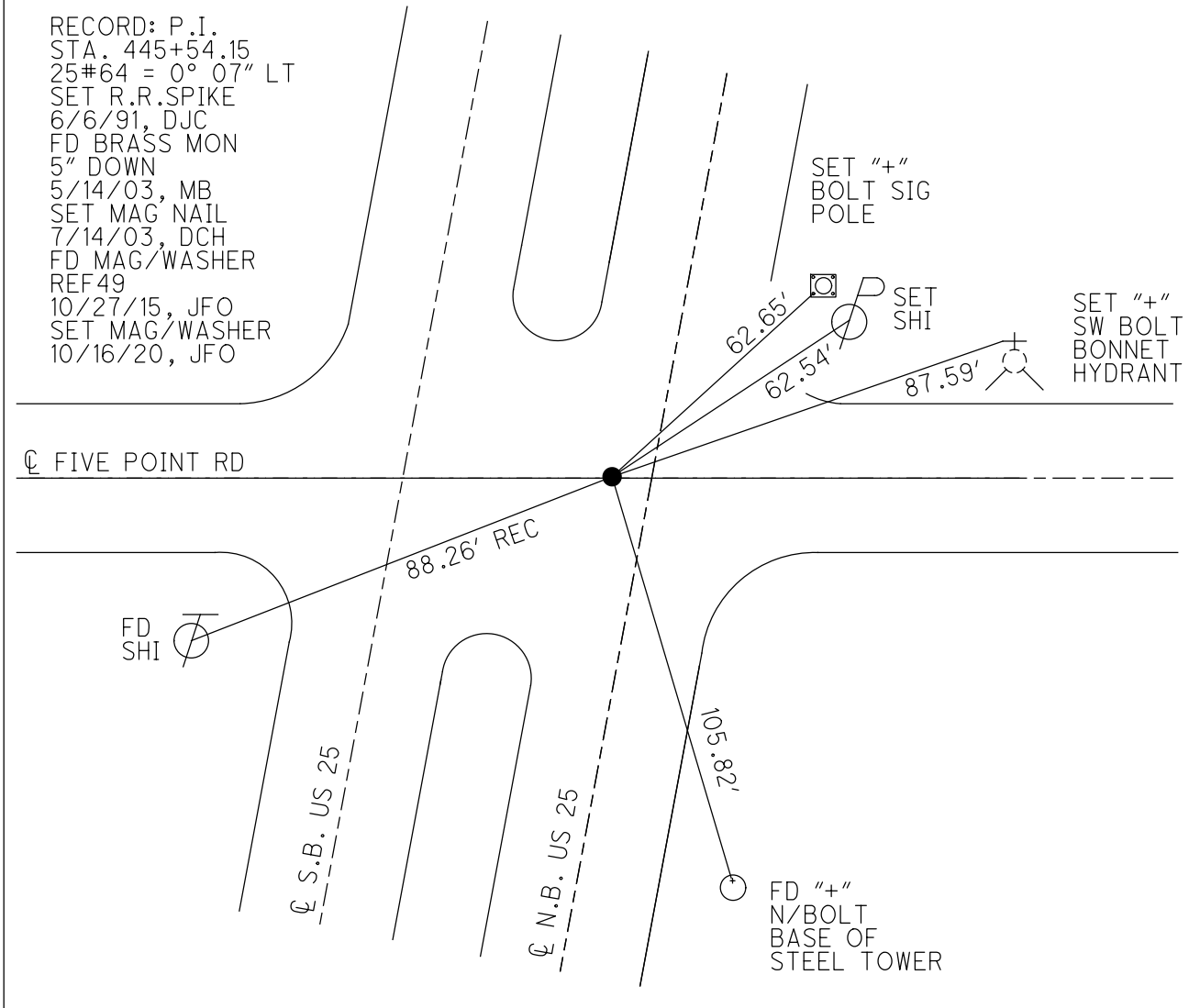
PERSONNEL \_\_\_\_\_ REFERENCE NO. 49 SHEET 9 OF 19  
 NOTES LEU DATE 3/8/19 ROUTE SR 25  
 H.C. O'DONNELL WEATHER SUNNY COUNTY WOOD  
 R.C. LEU TEMP. 32° TOWNSHIP PERRYSBURG  
 DWG BY RHOADES PID 102808 SECTION 30  
 T 6 N R 11 E

TYPE MONUMENT BRASS MON. W/ DIMPLE  
~~ON SURFACE~~ - BELOW 4"  
 OFFSET  $\phi$  PAVEMENT 5.1' LT : ~~RT~~  
6' TO LT EDGE PAVEMENT  
 STATION: 1019+04



HORIZ.DATUM: NAD83 2011 GEOID: NAVD88 2012A  
 GRID: NORTHING: 672635.541 EASTING: 1656021.981

RECORD: P.I.  
 STA. 445+54.15  
 25#64 = 0° 07" LT  
 SET R.R.SPIKE  
 6/6/91, DJC  
 FD BRASS MON  
 5" DOWN  
 5/14/03, MB  
 SET MAG NAIL  
 7/14/03, DCH  
 FD MAG/WASHER  
 REF 49  
 10/27/15, JFO  
 SET MAG/WASHER  
 10/16/20, JFO



O.D.O.T. DISTRICT 2 SURVEY OFFICE (USE ONLY)

PERSONNEL \_\_\_\_\_

REFERENCE NO. 50

SHEET 10 OF 19

NOTES STONE

DATE 4/10/91

ROUTE SR 25

H.C. CURTIS

WEATHER COLD

COUNTY WOOD

R.C. HOUSEHOLDER

TEMP. 38°

TOWNSHIP PERRYSBURG

DWG BY RHOADES PID 102808

SECTION 19

T 6 N R 11 E

TYPE MONUMENT SM.R.R.SPIKE

ON SURFACE - ~~BELOW~~ ON

OFFSET 0 PAVEMENT - LT : RT

- TO - EDGE PAVEMENT

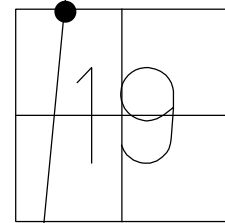
STATION: 1073+33.51

HORZ.DATUM: NAD83 2011

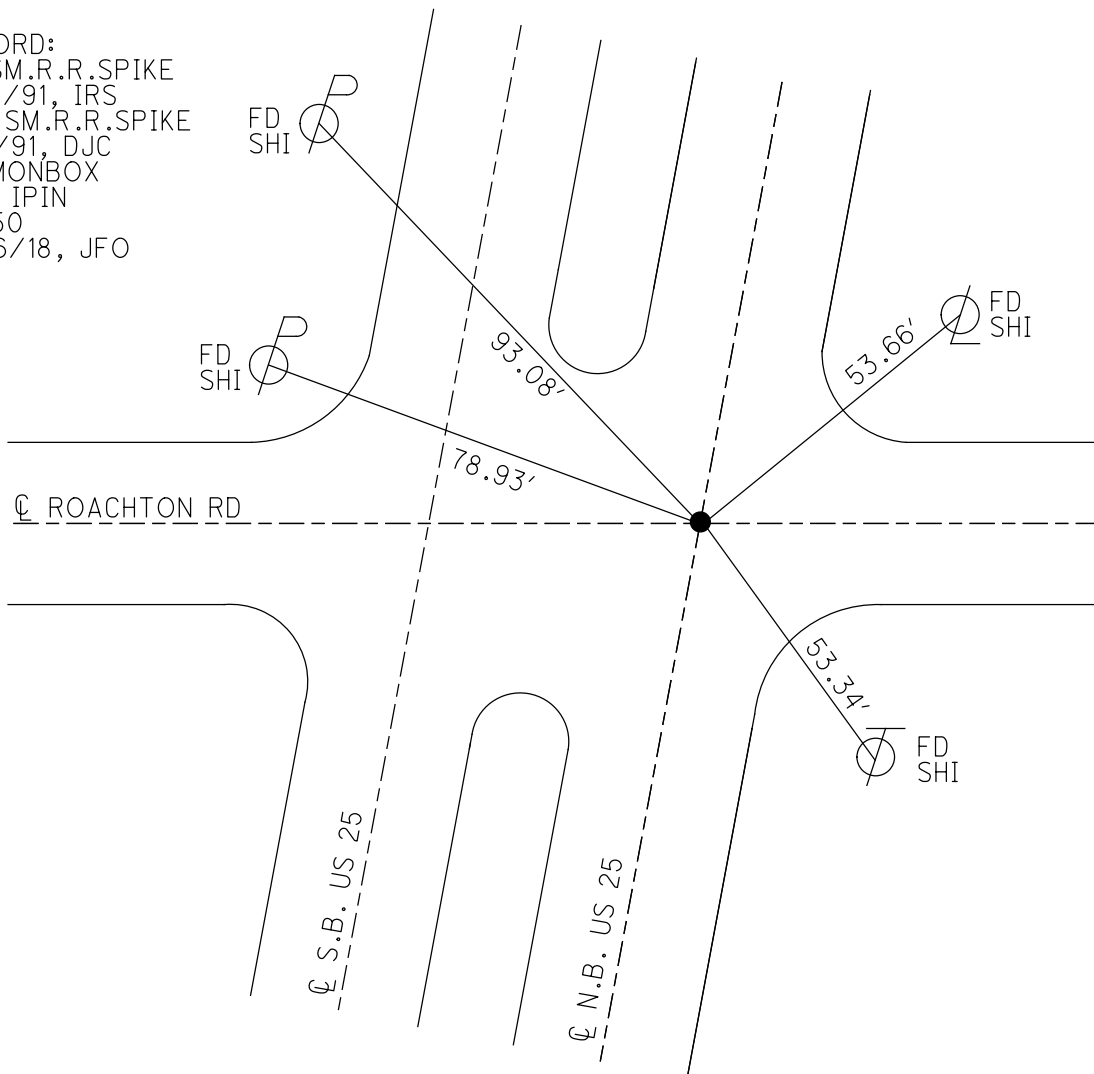
GEOID: NAVD88 2012A

GRID: NORTHING: 677995.994

EASTING: 1656885.364



RECORD:  
 FD SM.R.R.SPIKE  
 4/10/91, IRS  
 SET SM.R.R.SPIKE  
 6/6/91, DJC  
 FD MONBOX  
 W/1" IPIN  
 REF50  
 3/26/18, JFO



O.D.O.T. DISTRICT 2 SURVEY OFFICE (USE ONLY)

PERSONNEL

REFERENCE NO. 50 A

SHEET 5 OF 13

NOTES RHOADES

DATE 3/26/18

ROUTE SR 25

H.C. O'DONNELL

WEATHER SUNNY

COUNTY WOOD

R.C. SEAMAN

TEMP. 31°

TOWNSHIP PERRYSBURG

SECTION 18

DWG BY RHOADES PID 102808

T 6 N R 11 E

TYPE MONUMENT MAG/WASHER

ON SURFACE - ~~BELOW~~ ON

OFFSET ☉ PAVEMENT ON LT : RT

- TO - EDGE PAVEMENT

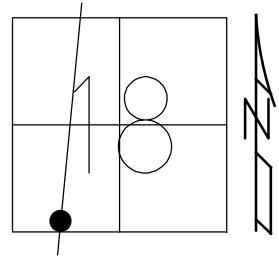
STATION: 1064+33

HORIZ.DATUM: NAD83 2011

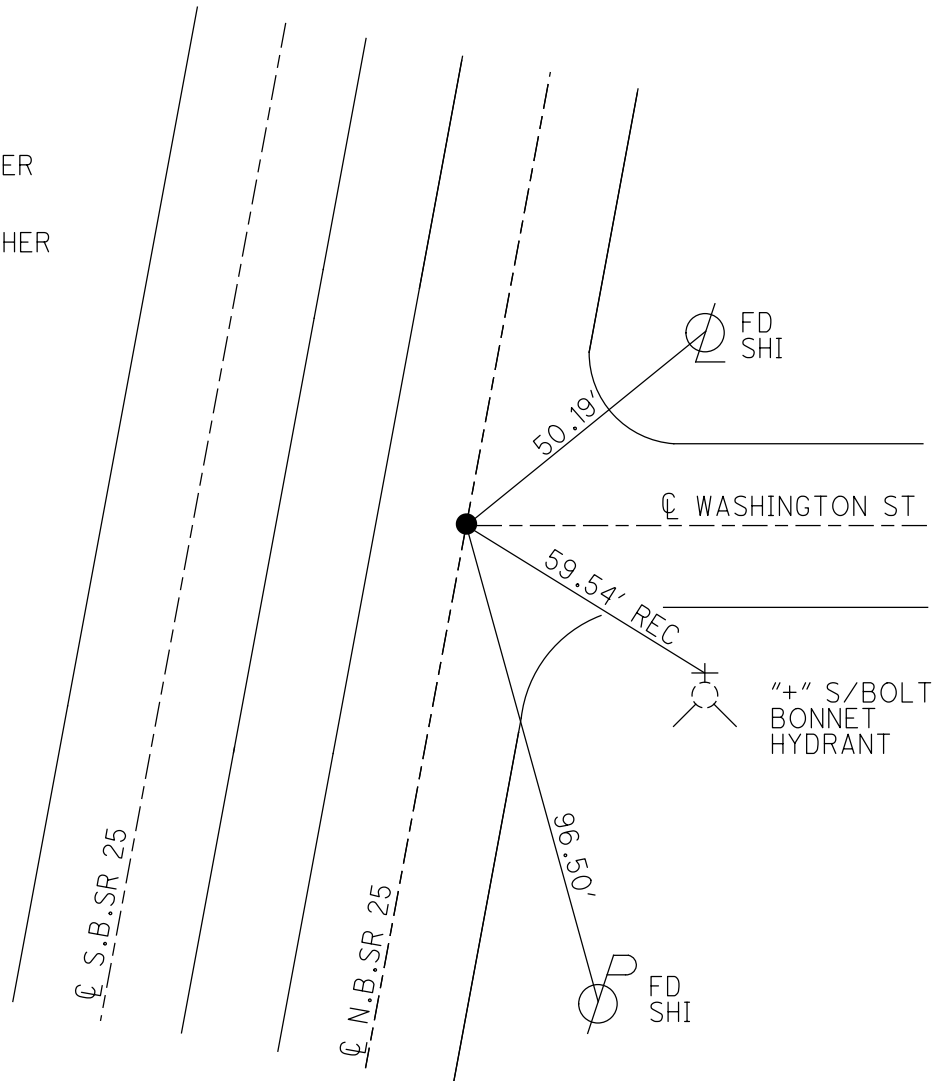
GEOID: NAVD88 2012A

GRID: NORTHING: 679251.419

EASTING: 1656925.695



RECORD:  
 FD P.K.NAIL  
 4/10/91, IRS  
 SET P.K.NAIL  
 6/6/91, DJC  
 FD MAG/WASHER  
 REFA50  
 3/26/18, JFO  
 SET MAG/WASHER  
 2/4/19, JFO

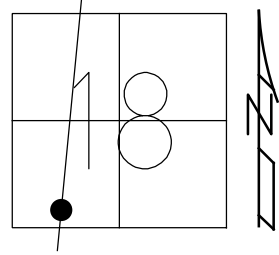


O.D.O.T. DISTRICT 2 SURVEY OFFICE (USE ONLY)

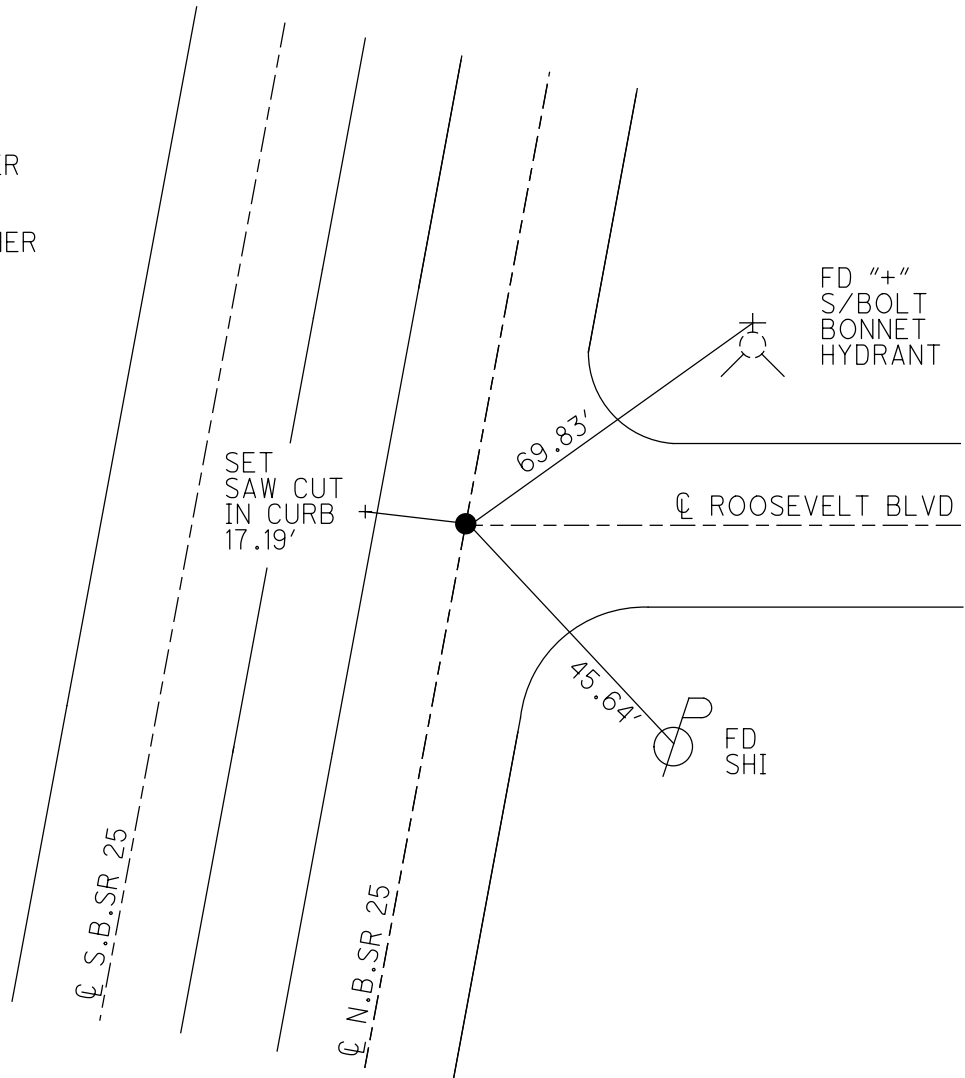
PERSONNEL \_\_\_\_\_ REFERENCE NO. 50 B SHEET 6 OF 13  
 NOTES RHOADES DATE 3/26/18 ROUTE SR 25  
 H.C. O'DONNELL WEATHER SUNNY COUNTY WOOD  
 R.C. SEAMAN TEMP. 35° TOWNSHIP PERRYSBURG  
 DWG BY RHOADES PID 102808 SECTION 18  
 T 6 N R 11 E

TYPE MONUMENT MAG/WASHER  
 ON SURFACE - ~~BELOW~~ ON  
 OFFSET  $\varnothing$  PAVEMENT ON LT : RT  
- TO - EDGE PAVEMENT  
 STATION: 1066+77

HORIZ.DATUM: NAD83 2011 GEOID: NAVD88 2012A  
 GRID: NORTHING: 678492.418 EASTING: 165963.352



RECORD:  
 FD P.K.NAIL  
 4/10/91, IRS  
 SET P.K.NAIL  
 6/6/91, DJC  
 FD MAG/WASHER  
 REFB50  
 3/26/18, JFO  
 SET MAG/WASHER  
 2/4/19, JFO



O.D.O.T. DISTRICT 2 SURVEY OFFICE (USE ONLY)

PERSONNEL

REFERENCE NO. 50 C

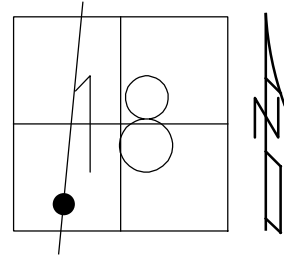
SHEET 7 OF 13

NOTES RHOADES DATE 3/26/18  
 H.C. O'DONNELL WEATHER SUNNY  
 R.C. SEAMAN TEMP. 35°

ROUTE SR 25  
 COUNTY WOOD  
 TOWNSHIP PERRYSBURG  
 SECTION 18  
 T 6 N R 11 E

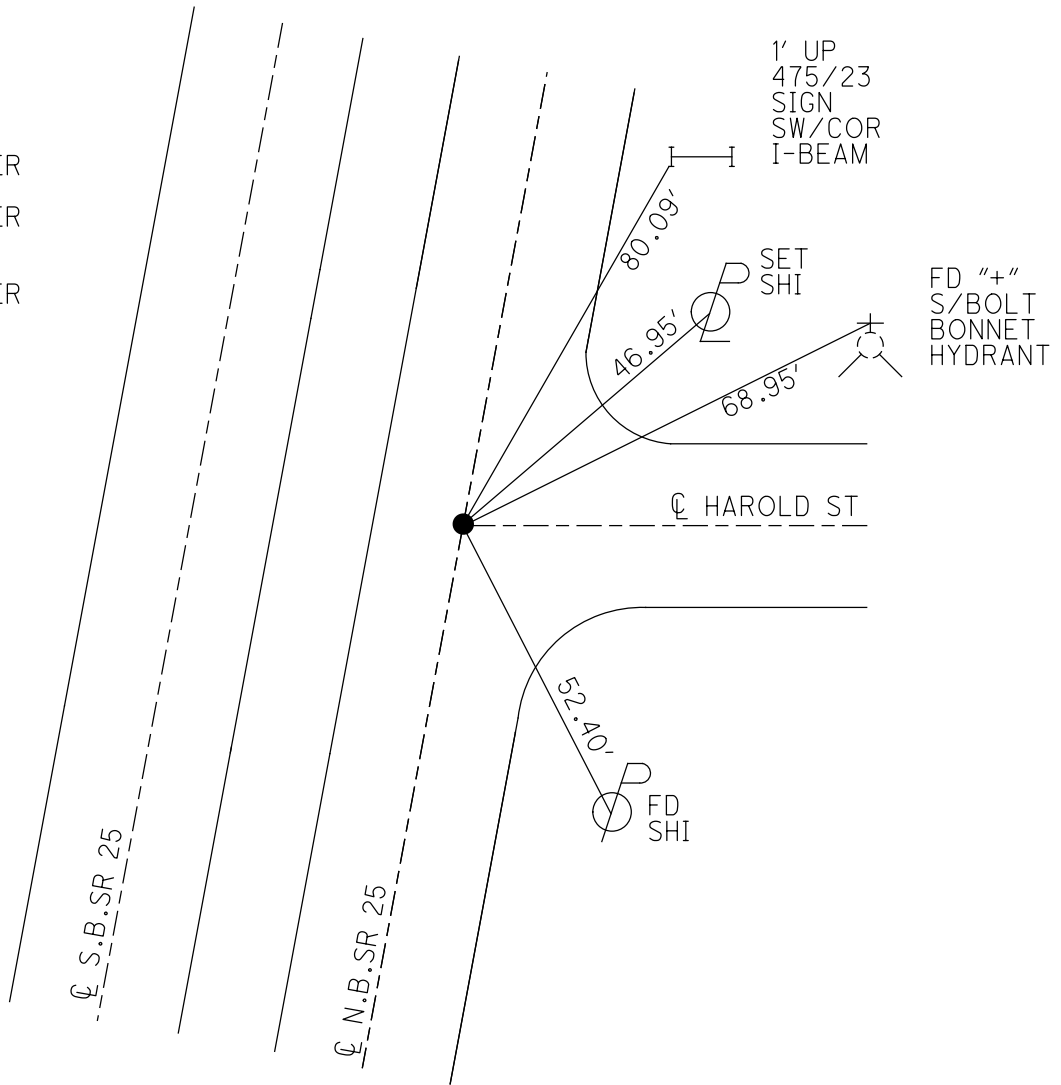
DWG BY RHOADES PID 102808

TYPE MONUMENT MAG/WASHER  
 ON SURFACE - ~~BELOW~~ ON \_\_\_\_\_  
 OFFSET  $\varnothing$  PAVEMENT ON \_\_\_\_\_ LT : RT  
 - TO - EDGE PAVEMENT  
 STATION: 1066+77



HORIZ.DATUM: NAD83 2011 GEOID: NAVD88 2012A  
 GRID: NORTHING: 678735.006 EASTING: 1657001.404

RECORD:  
 SET P.K.NAIL  
 6/6/91, DJC  
 FD P.K.NAIL  
 7/16/07, DCH  
 SET MAG/WASHER  
 11/13/07, SAH  
 SET MAG/WASHER  
 REFC50  
 3/26/18, JFO  
 SET MAG/WASHER  
 2/4/19, JFO

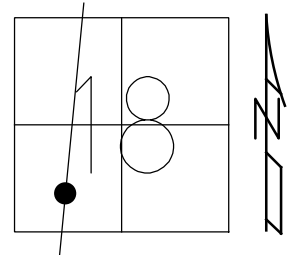


O.D.O.T. DISTRICT 2 SURVEY OFFICE (USE ONLY)

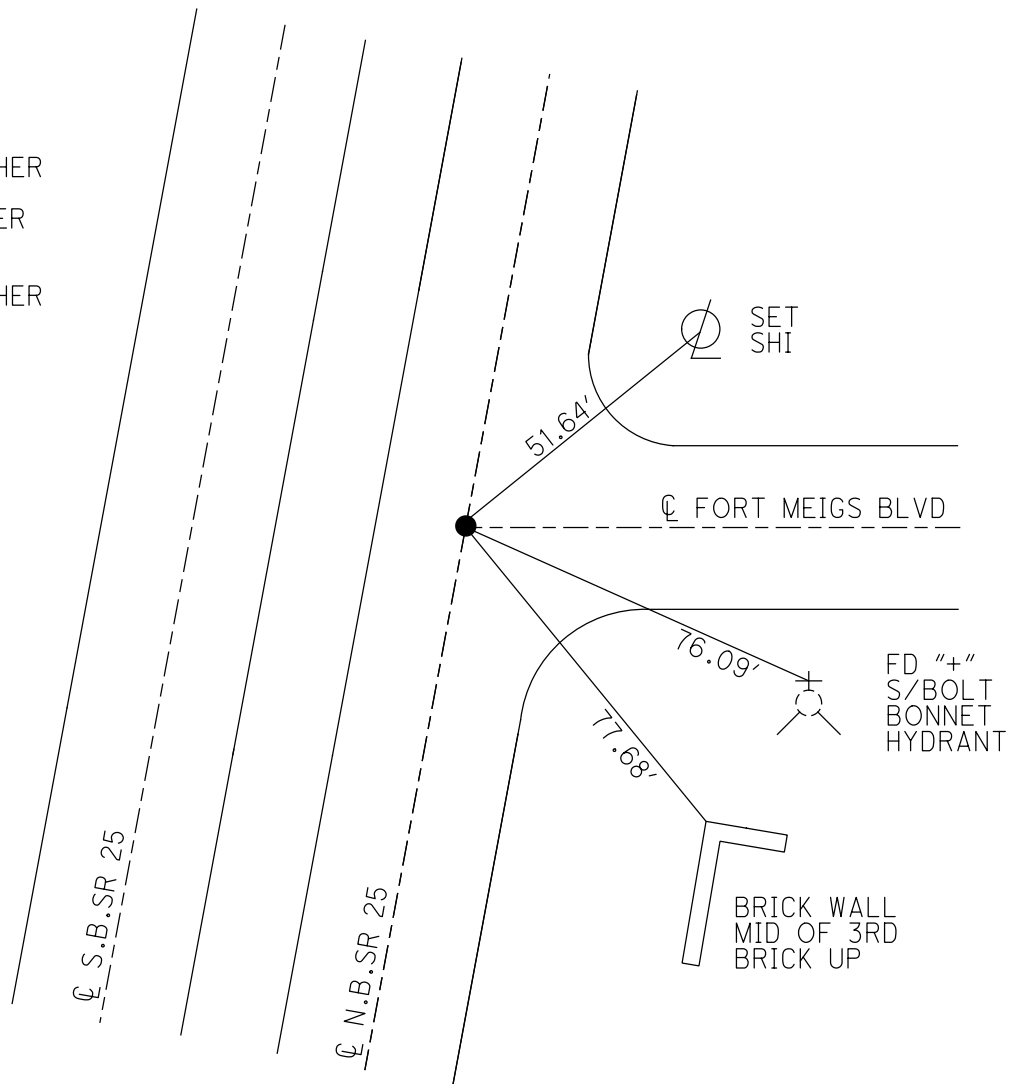
PERSONNEL \_\_\_\_\_ REFERENCE NO. 50 D SHEET 8 OF 13  
 NOTES RHOADES DATE 3/26/18 ROUTE SR 25  
 H.C. O'DONNELL WEATHER SUNNY COUNTY WOOD  
 R.C. SEAMAN TEMP. 35° TOWNSHIP PERRYSBURG  
 \_\_\_\_\_ SECTION 18  
 DWG BY RHOADES PID 102808 T 6 N R 11 E

TYPE MONUMENT MAG/WASHER  
 ON SURFACE - ~~BELOW~~ ON \_\_\_\_\_  
 OFFSET ☐ PAVEMENT ON LT : RT \_\_\_\_\_  
 \_\_\_\_\_ TO \_\_\_\_\_ EDGE PAVEMENT  
 STATION: 1071+85

HORIZ.DATUM: NAD83 2011 GEOID: NAVD88 2012A  
 GRID: NORTHING: 678995.850 EASTING: 1657042.213



RECORD:  
 SET P.K.NAIL  
 6/6/91, DJC  
 FD P.K.NAIL  
 7/16/07, DCH  
 SET MAG/WASHER  
 11/13/07, SAH  
 FD MAG/WASHER  
 REFD50  
 3/26/18, JFO  
 SET MAG/WASHER  
 2/4/19, JFO





O.D.O.T. DISTRICT 2 SURVEY OFFICE (USE ONLY)

PERSONNEL

REFERENCE NO. 50 E

SHEET 9 OF 13

NOTES RHOADES

DATE 3/26/18

ROUTE SR 25

H.C. O'DONNELL

WEATHER SUNNY

COUNTY WOOD

R.C. SEAMAN

TEMP. 35°

TOWNSHIP PERRYSBURG

SECTION 18

DWG BY RHOADES

PID 102808

T 6 N R 11 E

TYPE MONUMENT MAG/WASHER

ON SURFACE - ~~BELOW~~ ON

OFFSET  $\varnothing$  PAVEMENT ON LT : RT

- TO - EDGE PAVEMENT

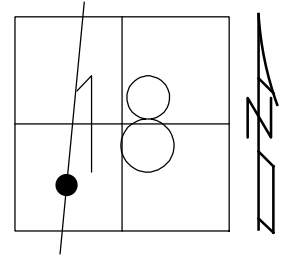
STATION: 1074+49

HORZ.DATUM: NAD83 2011

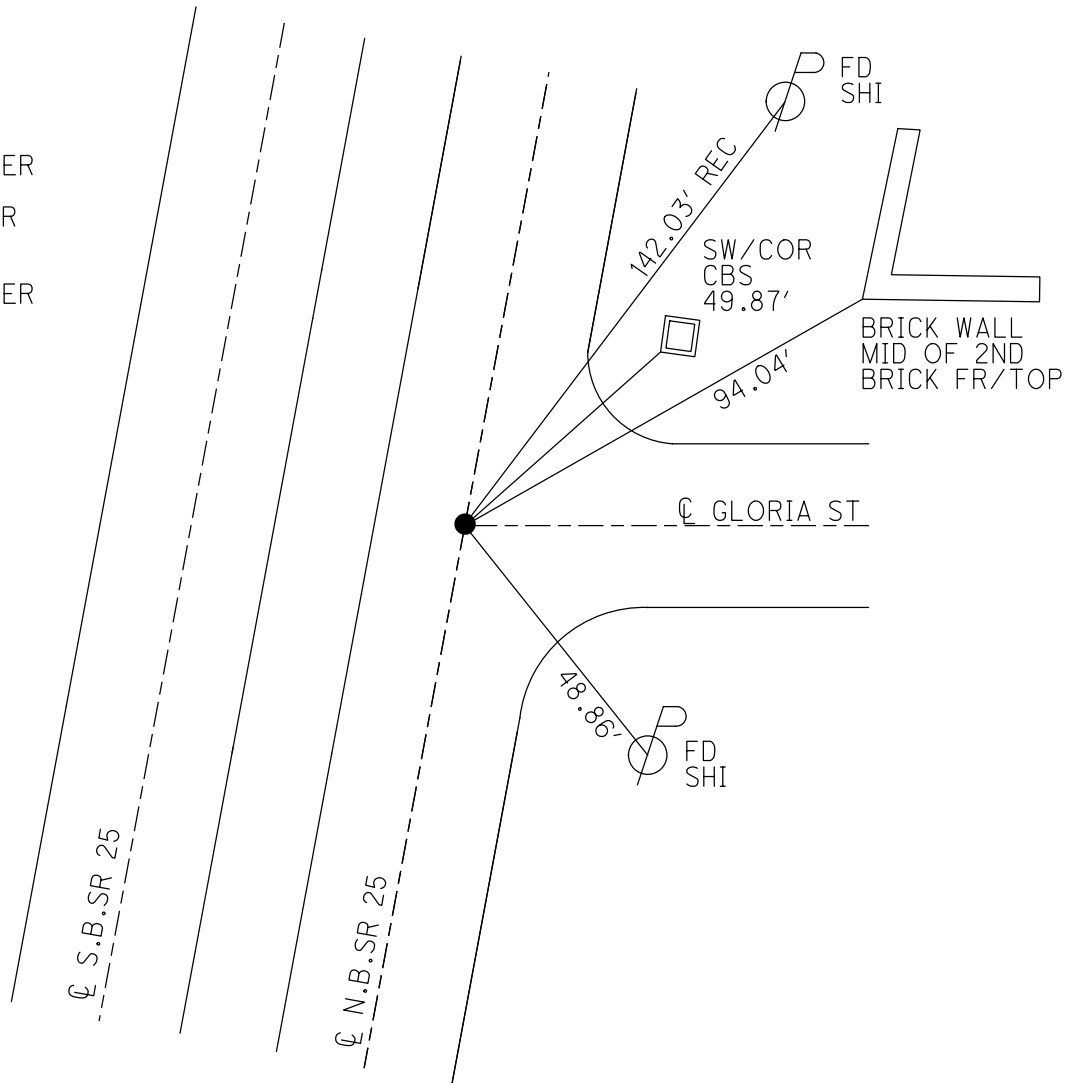
GEOID: NAVD88 2012A

GRID: NORTHING: 679255.276

EASTING: 1657082.957



RECORD:  
 SET P.K.NAIL  
 6/6/91, DJC  
 FD P.K.NAIL  
 7/16/07, DCH  
 SET MAG/WASHER  
 11/13/07, SAH  
 FD MAG/WASHER  
 REFE50  
 3/26/18, JFO  
 SET MAG/WASHER  
 2/4/19, JFO



O.D.O.T. DISTRICT 2 SURVEY OFFICE (USE ONLY)

PERSONNEL

REFERENCE NO. 50 F

SHEET 10 OF 13

NOTES STONE DATE 4/11/91  
 H.C. CURTIS WEATHER COOL  
 R.C. HOUSEHOLDER TEMP. 45°

ROUTE SR 25  
 COUNTY WOOD  
 TOWNSHIP PERRYSBURG  
 SECTION 18  
 T 6 N R 11 E

DWG BY RHOADES PID 102808

TYPE MONUMENT P.K.NAIL

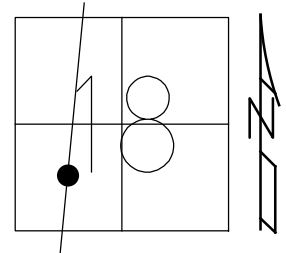
ON SURFACE - ~~BELOW~~ ON

OFFSET  $\varnothing$  PAVEMENT ON LT : RT  
 - TO - EDGE PAVEMENT

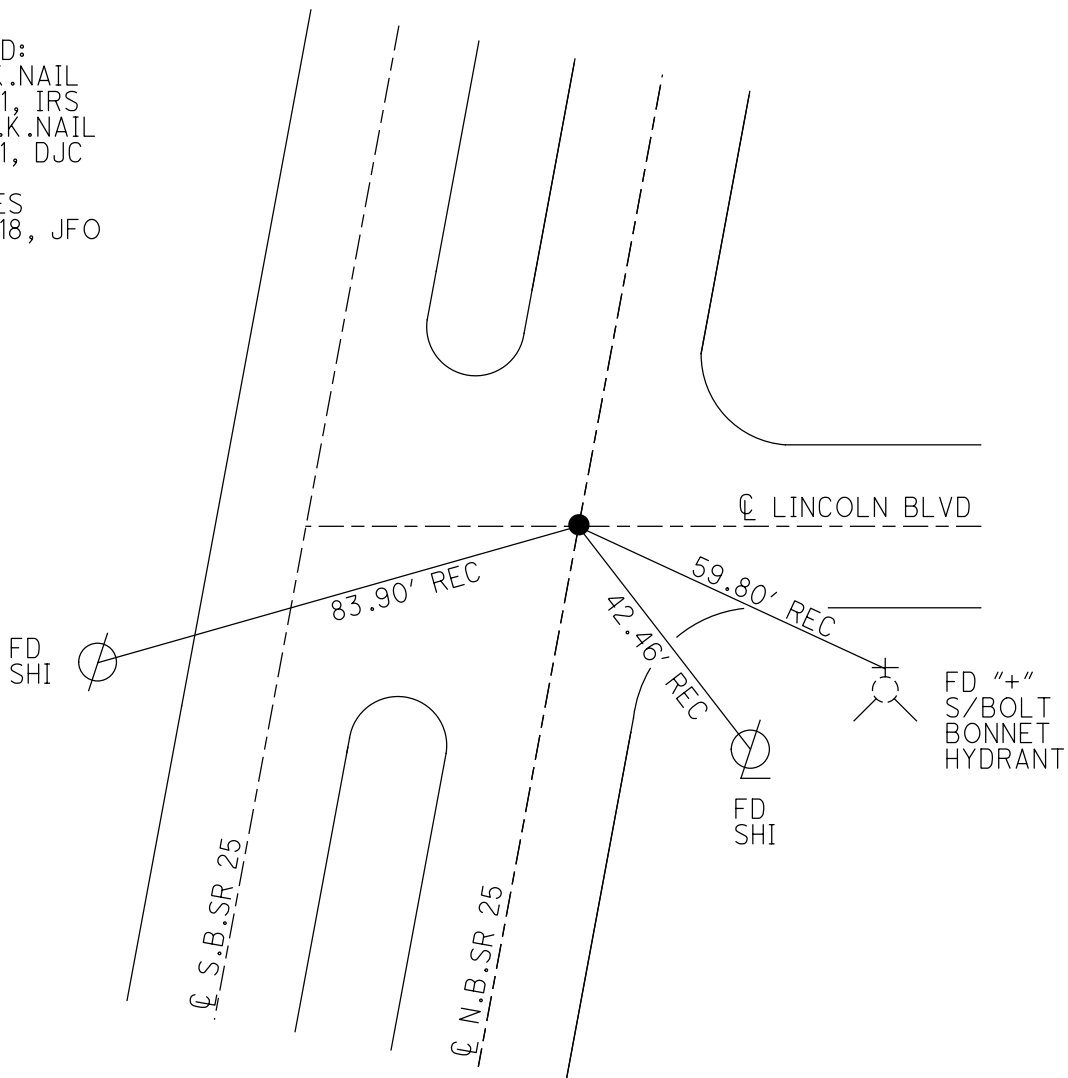
STATION: 1076+99

HORZ.DATUM: \_\_\_\_\_ GEOID: \_\_\_\_\_

GRID: NORTHING: \_\_\_\_\_ EASTING: \_\_\_\_\_



RECORD:  
 FD P.K.NAIL  
 4/11/91, IRS  
 SET P.K.NAIL  
 6/6/91, DJC  
 D.N.F.  
 NO TIES  
 3/26/18, JFO



O.D.O.T. DISTRICT 2 SURVEY OFFICE (USE ONLY)

PERSONNEL

REFERENCE NO. 50 G

SHEET 11 OF 13

NOTES RHOADES DATE 3/26/18  
 H.C. O'DONNELL WEATHER SUNNY  
 R.C. SEAMAN TEMP. 35°

ROUTE SR 25  
 COUNTY WOOD  
 TOWNSHIP PERRYSBURG  
 SECTION 18

DWG BY RHOADES PID 102808

T 6 N R 11 E

TYPE MONUMENT MAG/WASHER

ON SURFACE - ~~BELOW~~ ON

OFFSET ☐ PAVEMENT ON LT : RT

- TO - EDGE PAVEMENT

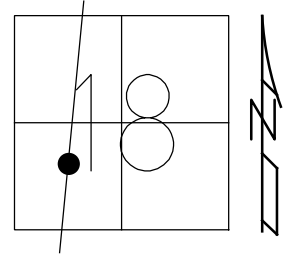
STATION: 1079+44

HORZ.DATUM: NAD83 2011

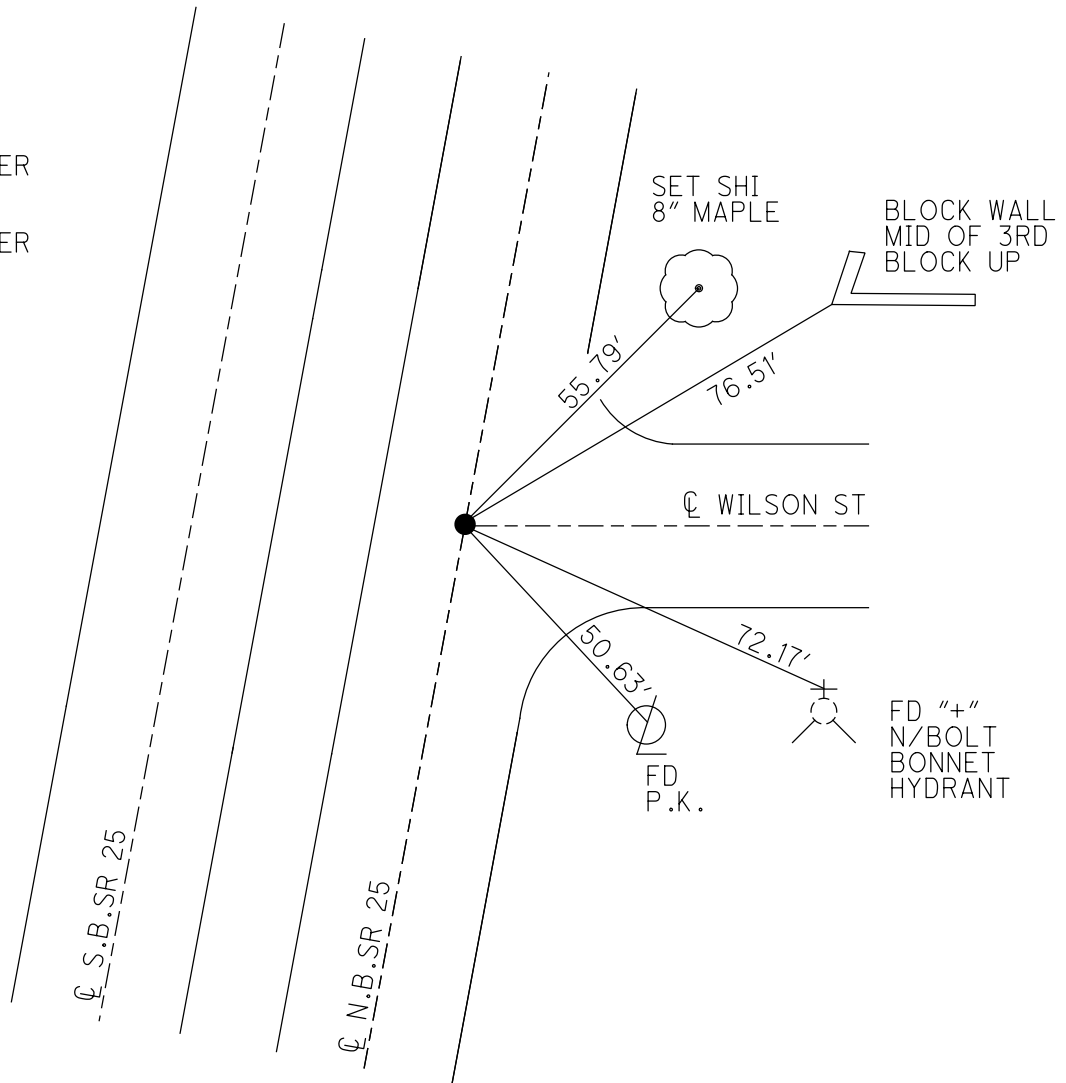
GEOID: NAVD88 2012A

GRID: NORTHING: 679743.918

EASTING: 1657159.165



RECORD:  
 FD P.K.NAIL  
 4/11/91, IRS  
 SET P.K.NAIL  
 6/6/91, DJC  
 SET MAG/WASHER  
 REFG50  
 3/26/18, JFO  
 SET MAG/WASHER  
 2/4/19, JFO



O.D.O.T. DISTRICT 2 SURVEY OFFICE (USE ONLY)

PERSONNEL \_\_\_\_\_

REFERENCE NO. 51

SHEET 12 OF 13

NOTES STONE  
 H.C. CURTIS  
 R.C. HOUSEHOLDER

DATE 4/11/91  
 WEATHER COOL  
 TEMP. 49°

ROUTE SR 25  
 COUNTY WOOD  
 TOWNSHIP PERRYSBURG  
 SECTION 18  
 T 6 N R 11 E

DWG BY RHOADES PID 102808

TYPE MONUMENT P.K.NAIL

ON SURFACE - BELOW ON

OFFSET  $\odot$  PAVEMENT ON LT : RT

- TO - EDGE PAVEMENT

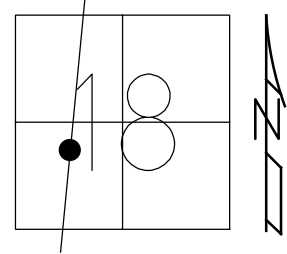
STATION: 1081+96

HORIZ.DATUM: \_\_\_\_\_

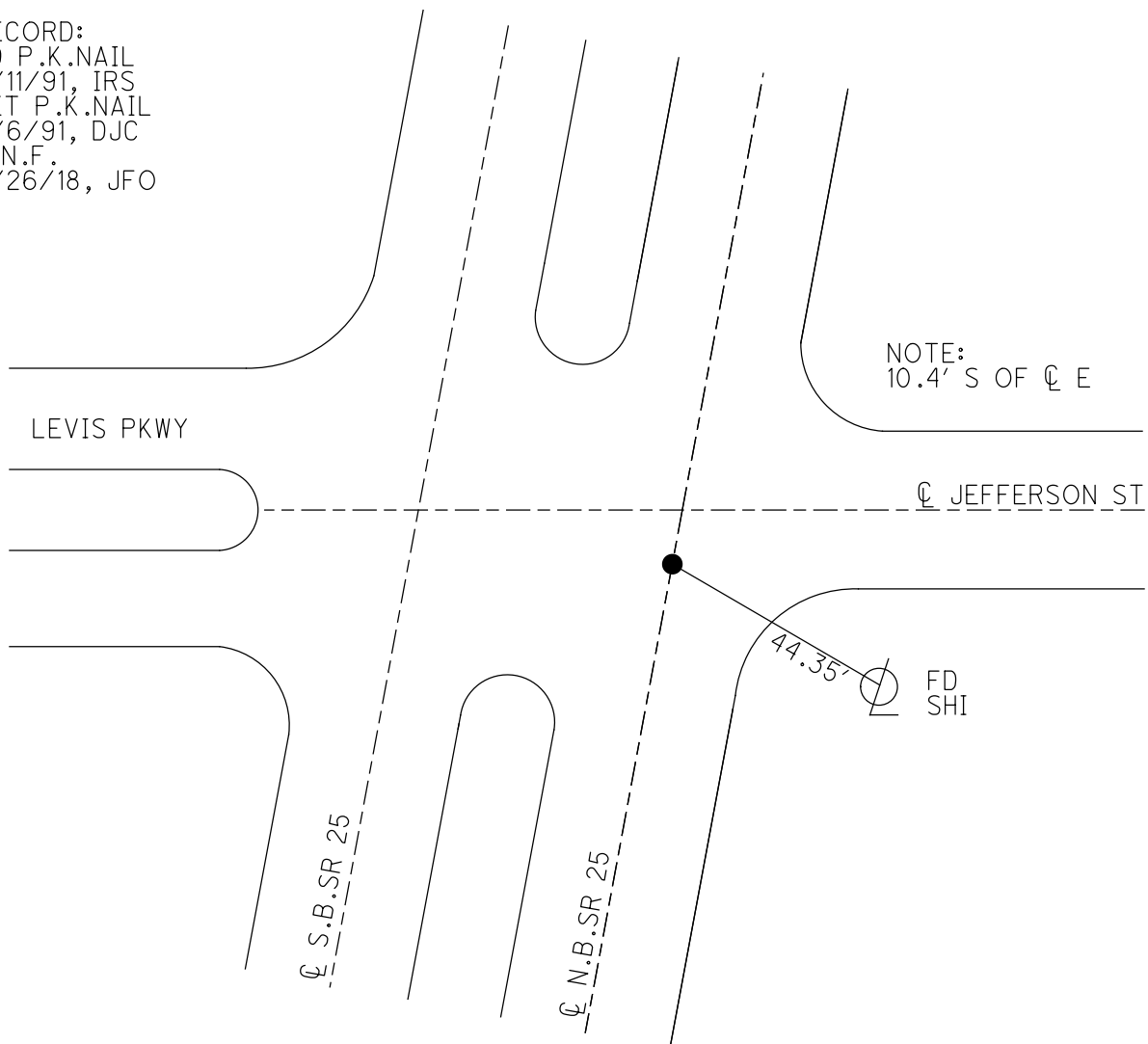
GEOID: \_\_\_\_\_

GRID: NORTHING: \_\_\_\_\_

EASTING: \_\_\_\_\_



RECORD:  
 FD P.K.NAIL  
 4/11/91, IRS  
 SET P.K.NAIL  
 6/6/91, DJC  
 D.N.F.  
 3/26/18, JFO



NOTE:  
 10.4' S OF  $\odot$  E

LEVIS PKWY

$\odot$  JEFFERSON ST

FD  
 SHI

$\odot$  S.B. SR 25

$\odot$  N.B. SR 25

44.35°

O.D.O.T. DISTRICT 2 SURVEY OFFICE (USE ONLY)

PERSONNEL

REFERENCE NO. 51 A

SHEET 13 OF 13

NOTES STONE

DATE 4/11/91

ROUTE SR 25

H.C. CURTIS

WEATHER COOL

COUNTY WOOD

R.C. HOUSEHOLDER

TEMP. 48°

TOWNSHIP PERRYSBURG

DWG BY RHOADES PID 102808

SECTION 18

T 6 N R 11 E

TYPE MONUMENT P.K.NAIL

ON SURFACE - BELOW ON

OFFSET  $\varnothing$  PAVEMENT ON LT : RT

- TO - EDGE PAVEMENT

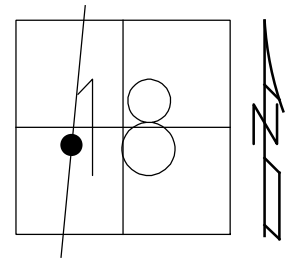
STATION: 1087+88

HORZ.DATUM: \_\_\_\_\_

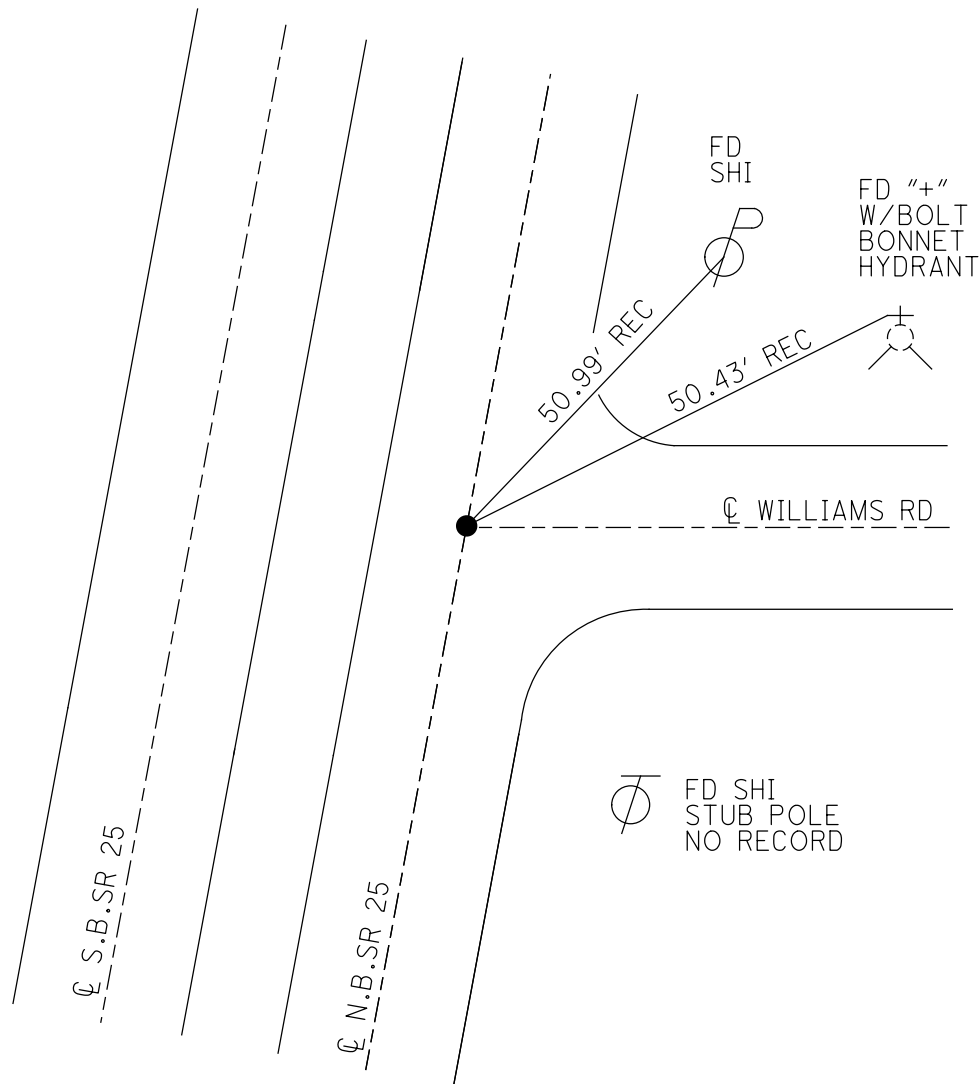
GEOID: \_\_\_\_\_

GRID: NORTHING: \_\_\_\_\_

EASTING: \_\_\_\_\_



RECORD:  
 FD P.K.NAIL  
 4/11/91, IRS  
 SET P.K.NAIL  
 6/6/91, DJC  
 D.N.F.  
 3/26/18, JFO



O.D.O.T. DISTRICT 2 SURVEY OFFICE (USE ONLY)

PERSONNEL \_\_\_\_\_

REFERENCE NO. 51 B

SHEET 1 OF 13

NOTES STONE

DATE 4/11/91

ROUTE SR 25

H.C. CURTIS

WEATHER COOL

COUNTY WOOD

R.C. HOUSEHOLDER

TEMP. 49°

TOWNSHIP 12 MILE RESERVE

SECTION 18

DWG BY NIESE PID \_\_\_\_\_

T 4 US R E

TYPE MONUMENT P.K. NAIL

ON SURFACE - ~~BELOW~~ ON

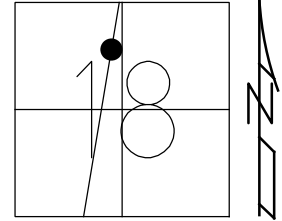
OFFSET  $\phi$  PAVEMENT \_\_\_\_\_ LT : RT

\_\_\_\_\_ TO \_\_\_\_\_ EDGE PAVEMENT

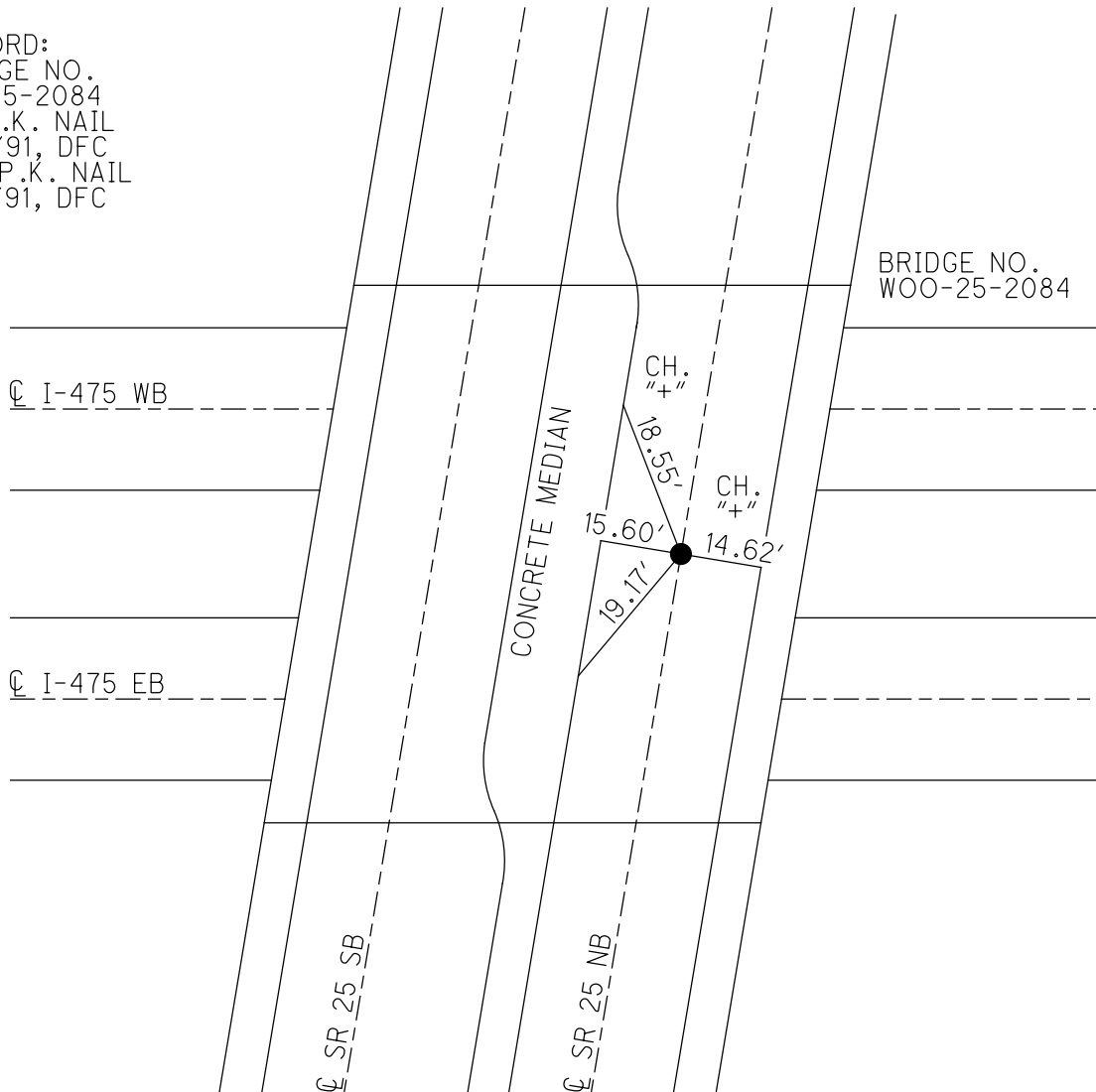
STATION: 1100+66

HORZ. DATUM: \_\_\_\_\_ GEOID: \_\_\_\_\_

GRID: NORTHING: \_\_\_\_\_ EASTING: \_\_\_\_\_



RECORD:  
BRIDGE NO.  
WO.25-2084  
FD P.K. NAIL  
4/11/91, DFC  
SET P.K. NAIL  
6/6/91, DFC



O.D.O.T. DISTRICT 2 SURVEY OFFICE (USE ONLY)

PERSONNEL \_\_\_\_\_

REFERENCE NO. 51 C

SHEET 2 OF 13

NOTES STONE DATE 4/11/91

H.C. CURTIS WEATHER COOL

R.C. HOUSEHOLDER TEMP. 49°

ROUTE SR 25

COUNTY WOOD

TOWNSHIP 12 MILE RESERVE

SECTION 18

DWG BY NIESE PID \_\_\_\_\_

T 4 US R E

TYPE MONUMENT P.K. NAIL

ON SURFACE - ~~BELOW~~ ON

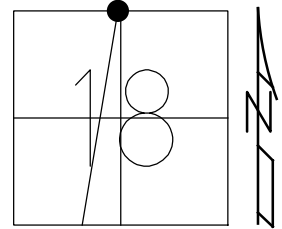
OFFSET  $\varnothing$  PAVEMENT \_\_\_\_\_ LT : RT

- TO - EDGE PAVEMENT

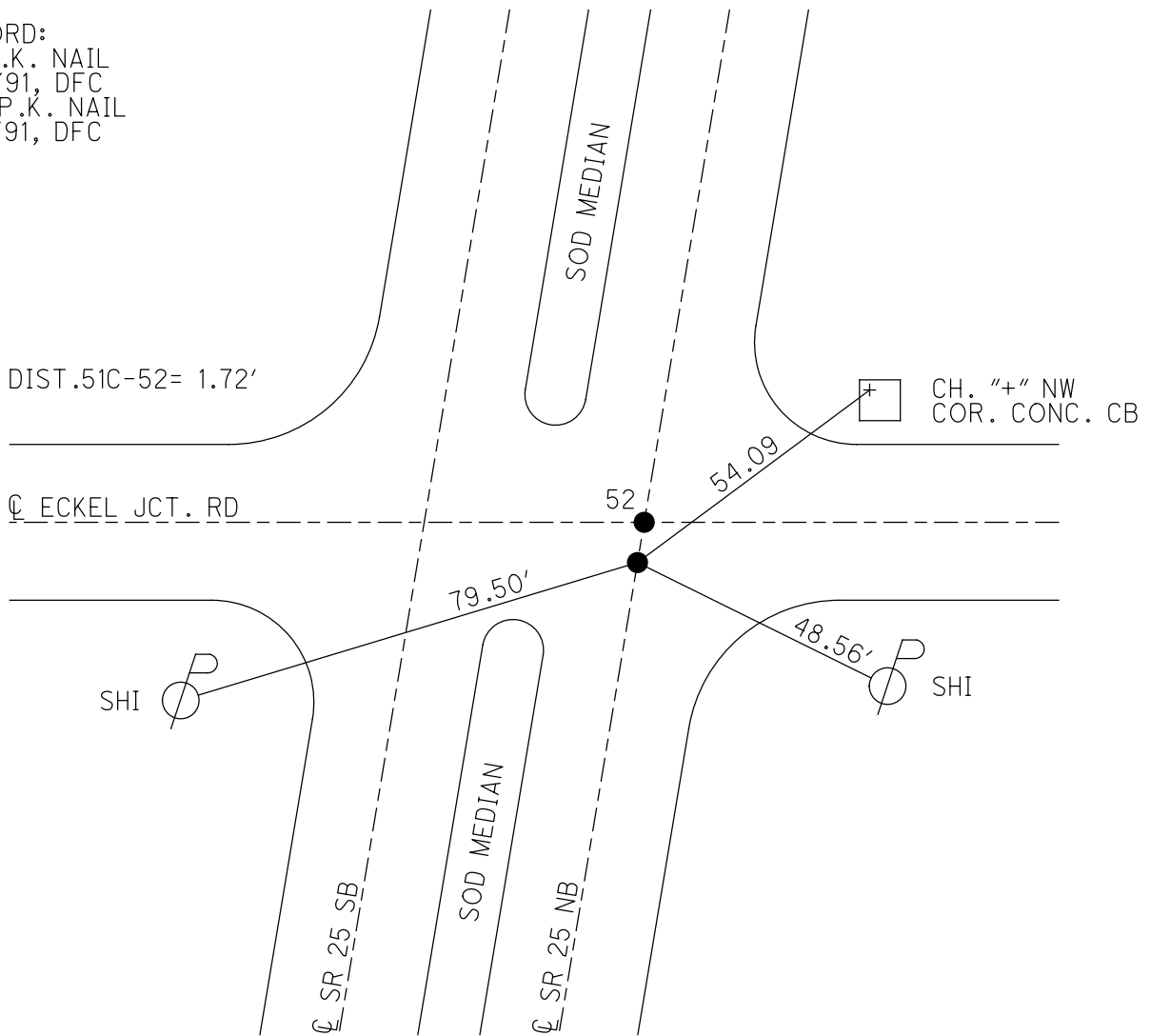
STATION: 1115+97

HORZ.DATUM: \_\_\_\_\_ GEOID: \_\_\_\_\_

GRID: NORTHING: \_\_\_\_\_ EASTING: \_\_\_\_\_



RECORD:  
FD P.K. NAIL  
4/11/91, DFC  
SET P.K. NAIL  
6/6/91, DFC



O.D.O.T. DISTRICT 2 SURVEY OFFICE (USE ONLY)

PERSONNEL \_\_\_\_\_

REFERENCE NO. 52

SHEET 3 OF 13

NOTES STONE DATE 4/11/91

H.C. CURTIS WEATHER COOL

R.C. HOUSEHOLDER TEMP. 49°

ROUTE SR 25

COUNTY WOOD

TOWNSHIP 12 MILE RESERVE

SECTION 18

T 4 US R E

DWG BY NIESE PID \_\_\_\_\_

TYPE MONUMENT P.K. NAIL

ON SURFACE - ~~BELOW~~ ON

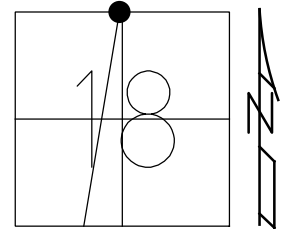
OFFSET Q PAVEMENT \_\_\_\_\_ LT : RT

- TO - EDGE PAVEMENT

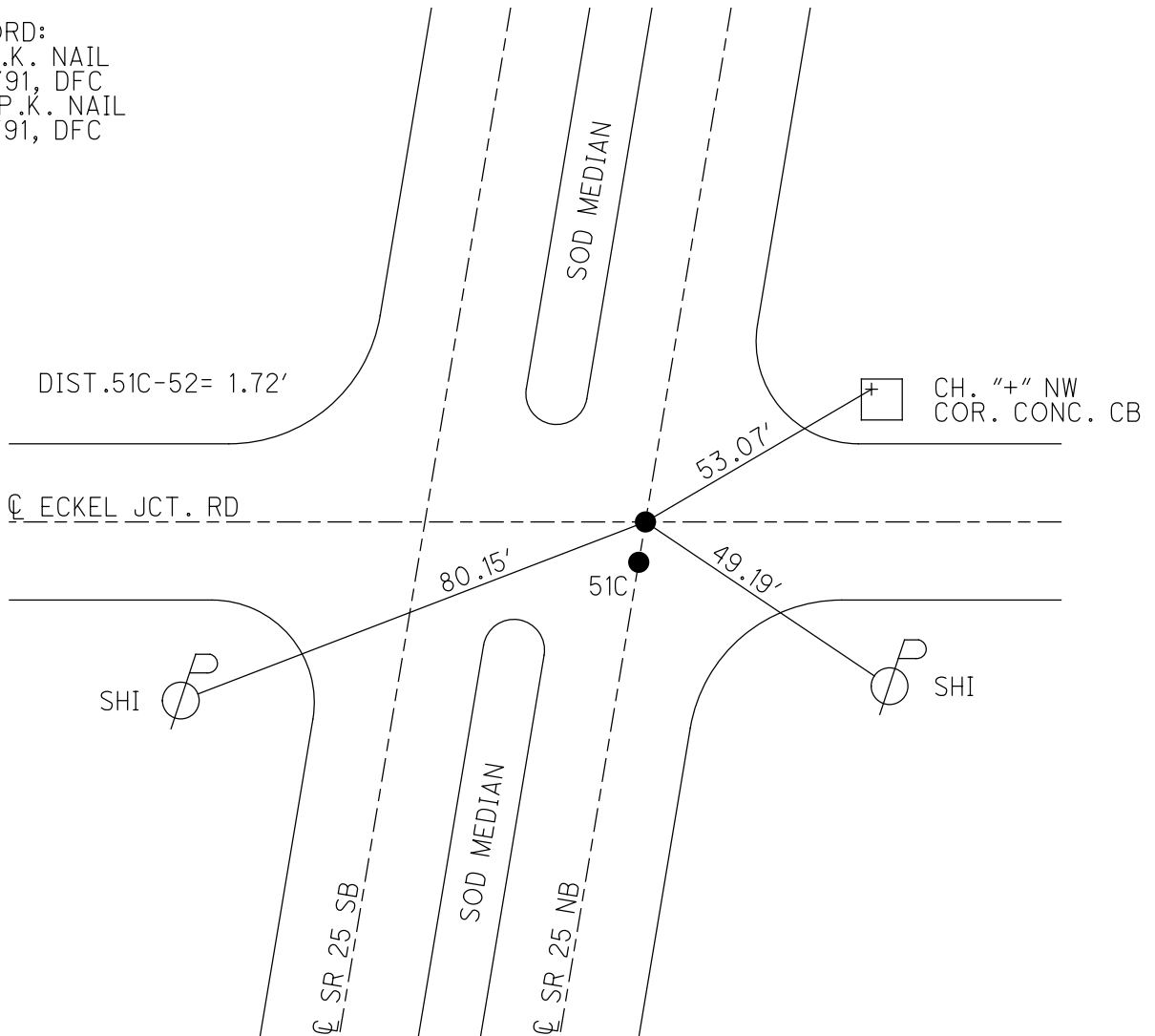
STATION: 1115+99

HORZ. DATUM: \_\_\_\_\_ GEOID: \_\_\_\_\_

GRID: NORTHING: \_\_\_\_\_ EASTING: \_\_\_\_\_



RECORD:  
FD P.K. NAIL  
4/11/91, DFC  
SET P.K. NAIL  
6/6/91, DFC





O.D.O.T. DISTRICT 2 SURVEY OFFICE (USE ONLY)

PERSONNEL \_\_\_\_\_

REFERENCE NO. 52 A

SHEET 4 OF 13

NOTES STONE

DATE 4/22/91

ROUTE SR 25

H.C. CURTIS

WEATHER CLOUDY

COUNTY WOOD

R.C. HOUSEHOLDER

TEMP. 44°

TOWNSHIP 12 MILE RESERVE

SECTION 7

DWG BY NIESE PID \_\_\_\_\_

T 4 US R E

TYPE MONUMENT P.K. NAIL

ON SURFACE - ~~BELOW~~ ON

OFFSET  $\phi$  PAVEMENT \_\_\_\_\_ LT : RT

- TO - EDGE PAVEMENT

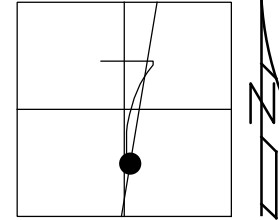
STATION: 1129+25

HORZ. DATUM: \_\_\_\_\_

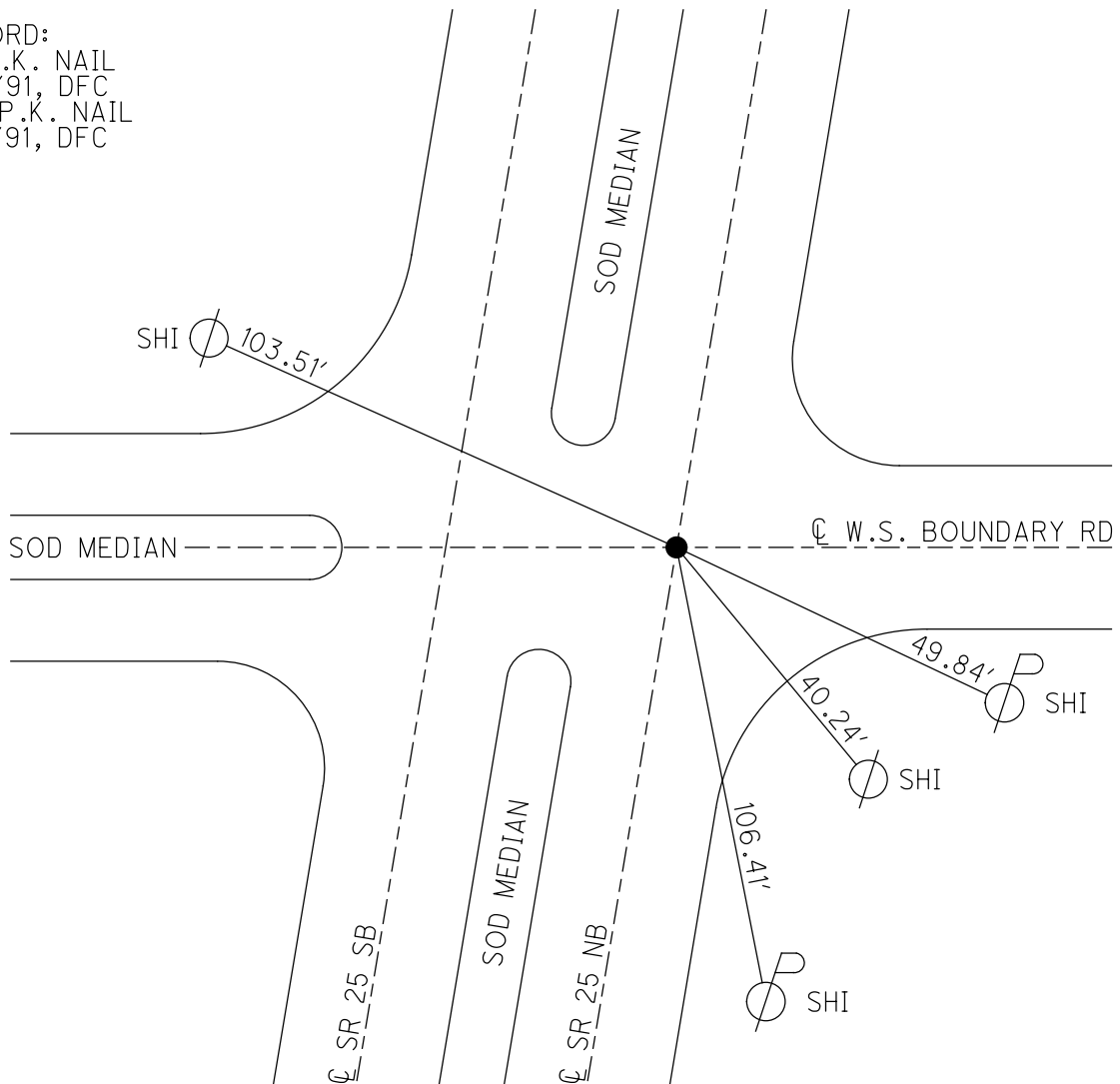
GEOID: \_\_\_\_\_

GRID: NORTHING: \_\_\_\_\_

EASTING: \_\_\_\_\_



RECORD:  
FD P.K. NAIL  
4/11/91, DFC  
SET P.K. NAIL  
6/6/91, DFC

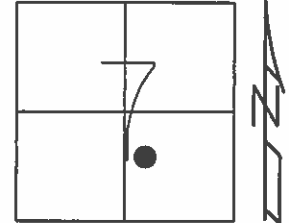


O.D.O.T. DISTRICT 2 SURVEY OFFICE (USE ONLY)

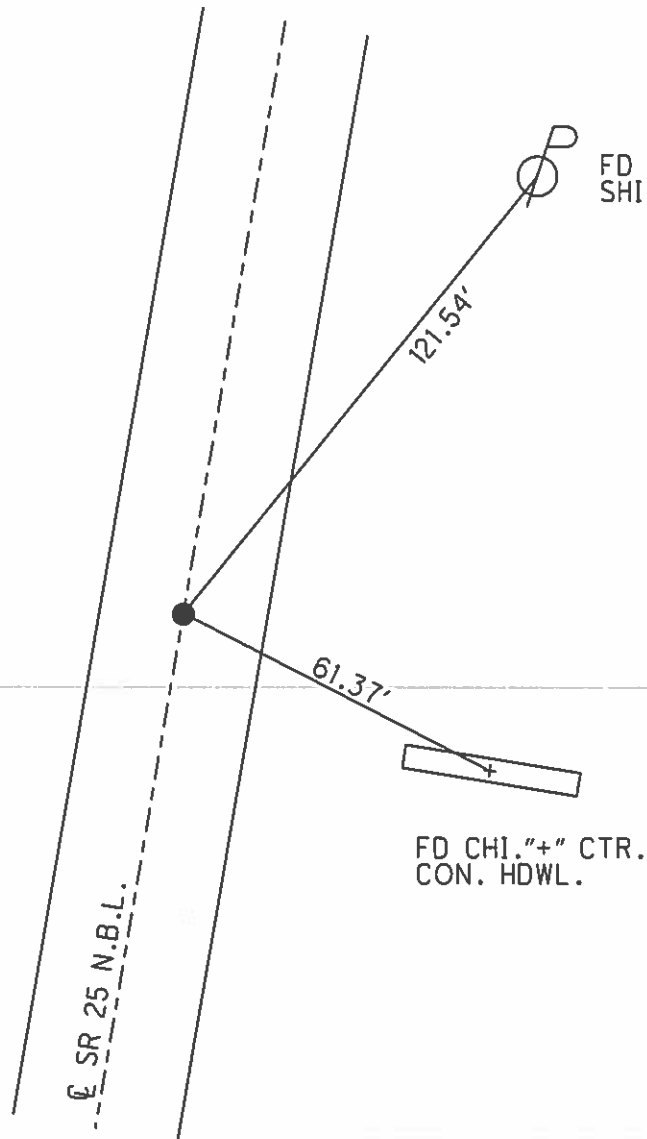
PERSONNEL	REFERENCE NO.	<u>53</u>	SHEET	<u>1</u>	OF	<u>6</u>
NOTES	<u>RHOADES</u>	DATE	<u>4/9/14</u>	ROUTE	<u>SR 25</u>	
H.C.	<u>ROUSOS</u>	WEATHER	<u>CLEAR</u>	COUNTY	<u>WOOD</u>	
R.C.	<u>HOMAN</u>	TEMP.	<u>41°</u>	TOWNSHIP	<u>PERRYSBURG</u>	
	<u>GABLE</u>			SECTION	<u>7</u>	
				T	<u>4</u>	R
					<u>N</u>	<u>E</u>

TYPE MONUMENT P.K.NAIL  
 ON SURFACE - ~~BELOW~~ ON  
 LEFT - ☉ PAV'T - RIGHT -  
- TO - EDGE PAVEMENT  
 S.L.M. 1133+29.35

Grid: Northing: 685229.101 Easting: 1658000.461



RECORD:  
 FD P.K.NAIL  
 4/22/91, I.S.  
 SET P.K.NAIL  
 6/6/91, DJC  
 GPS, REF53  
 4/9/14, DCH



O.D.O.T. DISTRICT 2 SURVEY OFFICE (USE ONLY)

PERSONNEL	REFERENCE NO.	54	SHEET	2	OF	6
NOTES	RHOADES	DATE	4/9/14	ROUTE	SR 25	
H.C.	ROUSOS	WEATHER	CLEAR	COUNTY	WOOD	
R.C.	HOMAN	TEMP.	41°	TOWNSHIP	PERRYSBURG	
	GABLE			SECTION	7	
				T	4	N
				R	11	E

TYPE MONUMENT BRASS MON.

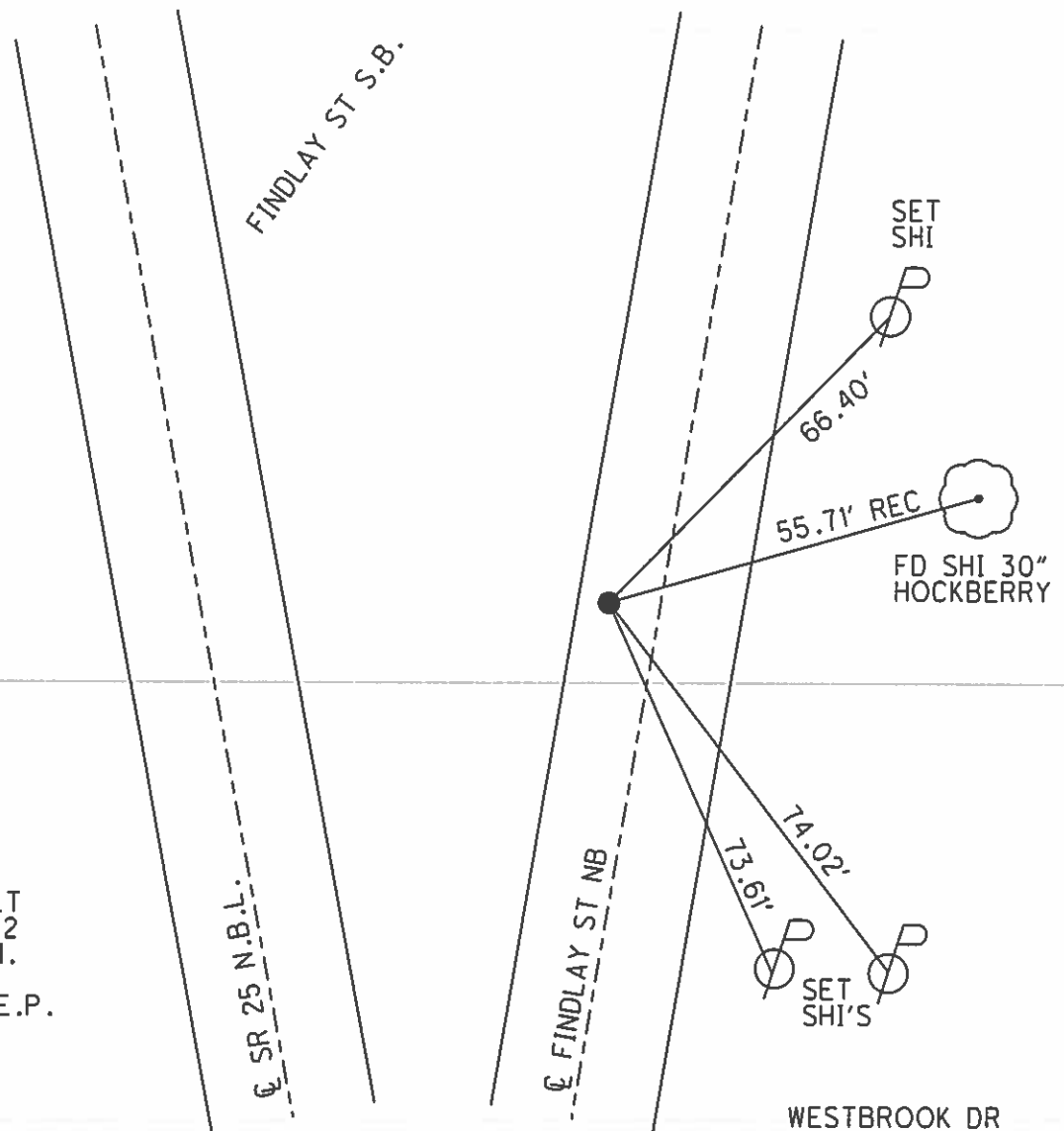
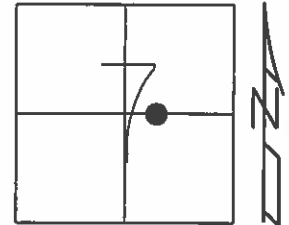
~~ON SURFACE~~ - BELOW 3"

LEFT - ☉ PAV'T - RIGHT -         

3.4' TO LT EDGE PAVEMENT-FINDLAY ST.

S.L.M. 1141+59.49

Grid: Northing: 686050.891 Easting: 1658118.039



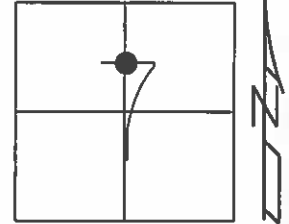
RECORD: P.I.  
 $\Delta = 34^\circ 20'$  LT  
 STA. 581+34.42  
 FD BRASS MON.  
 AT SURFACE  
 3.4' E. OF W.E.P.  
 FINDLAY ST.  
 GPS, REF54  
 4/9/14, DCH

**O.D.O.T. DISTRICT 2 SURVEY OFFICE (USE ONLY)**

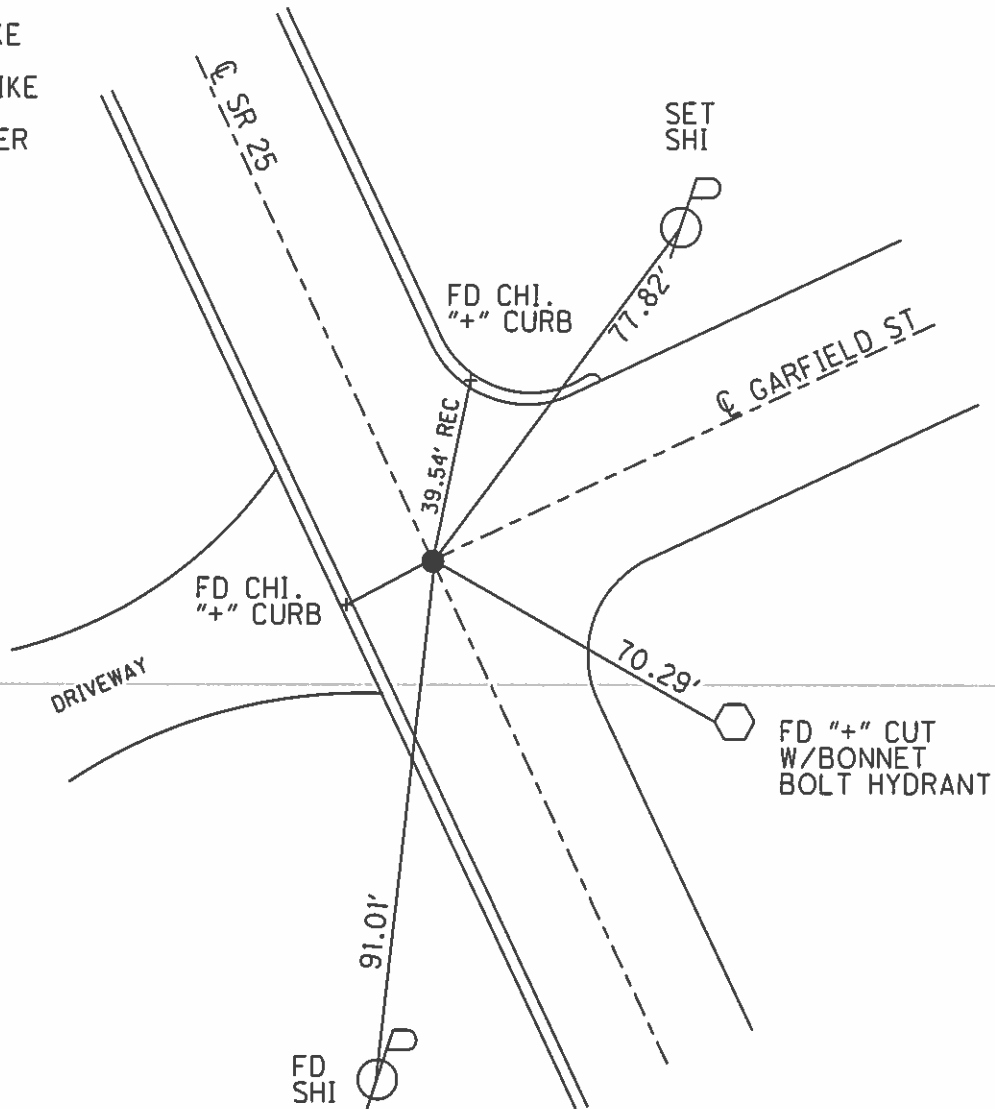
PERSONNEL	REFERENCE NO.	54 A	SHEET	3	OF	6
NOTES	RHOADES	DATE	4/9/14	ROUTE	SR 25	
H.C.	ROUSOS	WEATHER	CLEAR	COUNTY	WOOD	
R.C.	HOMAN	TEMP.	41°	TOWNSHIP	PERRYSBURG	
	GABLE			SECTION	7	
				T	4	N
				R	11	E

TYPE MONUMENT SM.R.R.SPIKE  
 ON SURFACE - ~~BELOW~~ ON  
 LEFT - ☉ PAV'T - RIGHT -  
- TO - EDGE PAVEMENT  
 S.L.M. 1154+12.36

Grid: Northing: 687178.215 Easting: 1657571.422



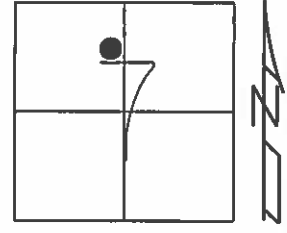
RECORD:  
 FD SM.R.R.SPIKE  
 4/22/91, I.S.  
 SET SM.R.R.SPIKE  
 6/6/91, DJC  
 SET MAG/WASHER  
 GPS, REFA54  
 6/19/15, DCH



O.D.O.T. DISTRICT 2 SURVEY OFFICE (USE ONLY)

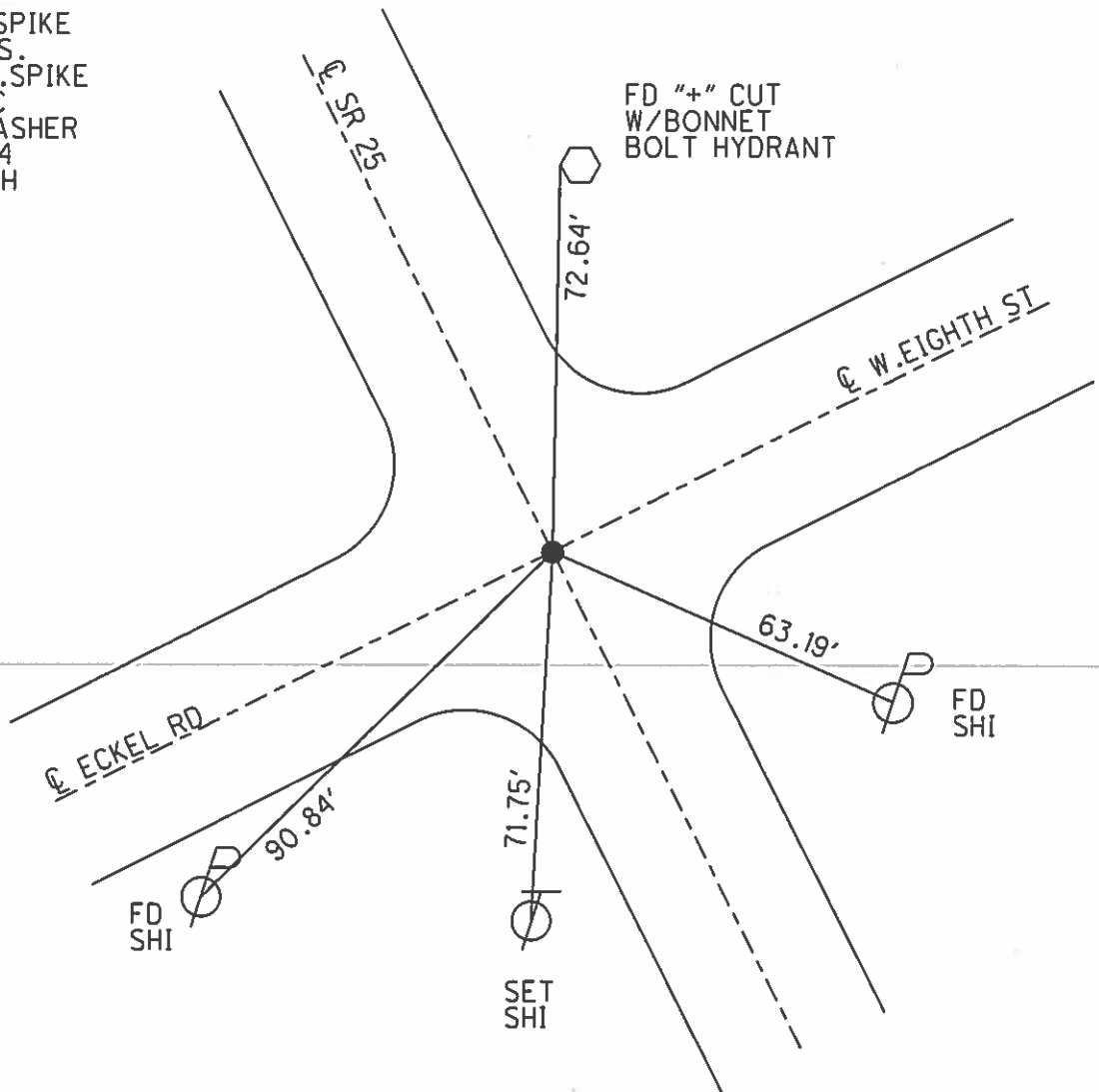
PERSONNEL \_\_\_\_\_ REFERENCE NO. 54 B SHEET 4 OF 6  
 NOTES RHOADES DATE 4/9/14 ROUTE SR 25  
 H.C. ROUSOS WEATHER CLEAR COUNTY WOOD  
 R.C. HOMAN TEMP. 41° TOWNSHIP PERRYSBURG  
GABLE SECTION 7  
 T 4 N R 11 E

TYPE MONUMENT SM.R.R.SPIKE  
 ON SURFACE - ~~BELOW~~ ON  
 LEFT - ☉ PAV'T - RIGHT -  
- TO - EDGE PAVEMENT  
 S.L.M. 1158+43.20



Grid: Northing: 687565.917 Easting: 1657383.378

RECORD:  
 FD SM.R.R.SPIKE  
 4/22/91, I.S.  
 SET SM.R.R.SPIKE  
 6/6/91, DJC  
 SET MAG/WASHER  
 GPS, REFB54  
 6/19/15, DCH



O.D.O.T. DISTRICT 2 SURVEY OFFICE (USE ONLY)

PERSONNEL \_\_\_\_\_

REFERENCE NO. 54 C

SHEET 9 OF 13

NOTES STONE

DATE 4/22/91

ROUTE SR 25

H.C. CURTIS

WEATHER COOL

COUNTY WOOD

R.C. HOUSEHOLDER

TEMP. 47°

TOWNSHIP PERRYSBURG

SECTION 12 MILE RESERVE

DWG BY NIESE PID \_\_\_\_\_

T4US RE

TYPE MONUMENT SM.R.R. SPIKE

ON SURFACE - ~~BELOW~~ ON

OFFSET Q PAVEMENT ON LT : RT

- TO - EDGE PAVEMENT


STATION: 1165+62

HORIZ.DATUM: \_\_\_\_\_

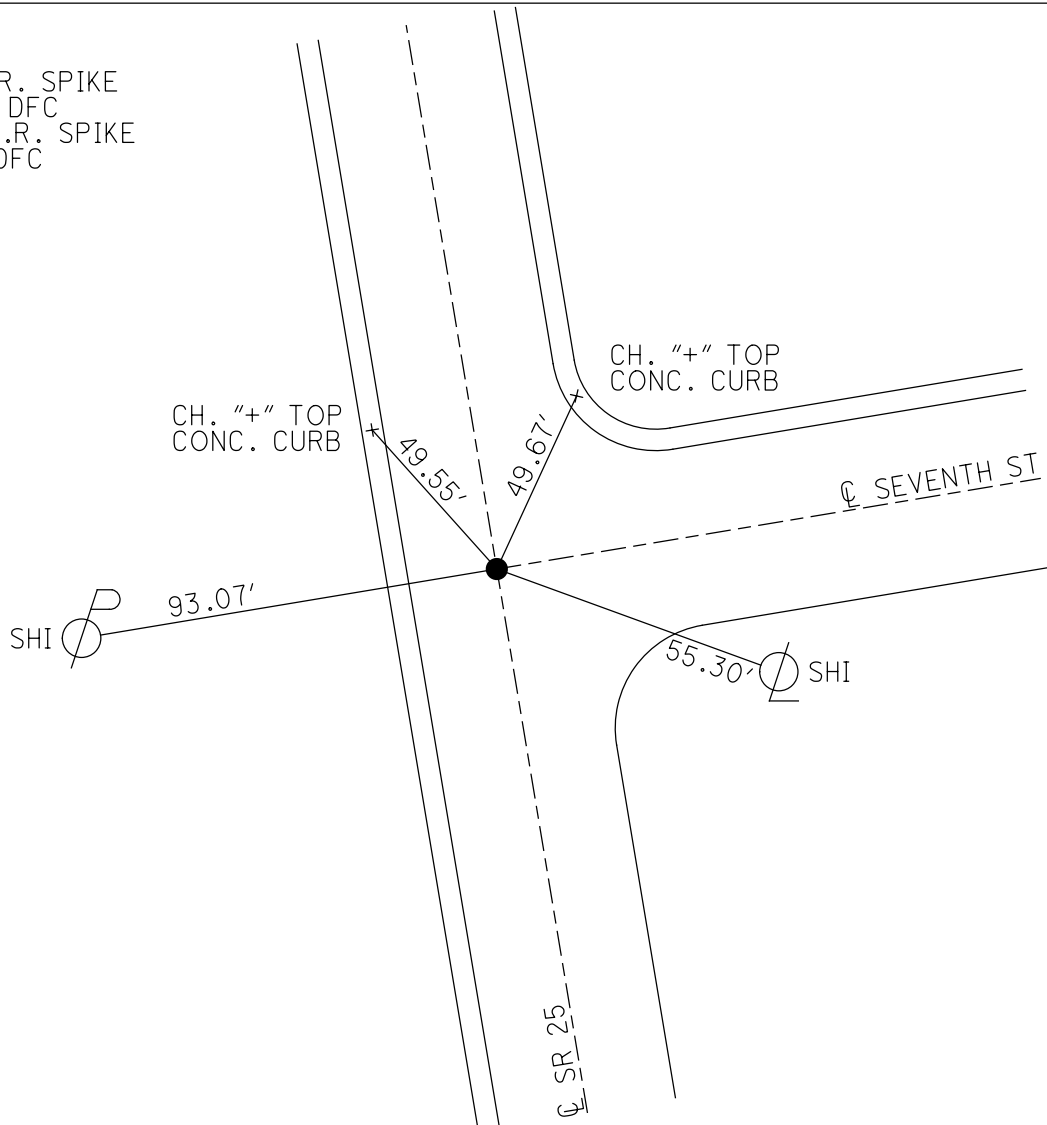
GEOID: \_\_\_\_\_

GRID: NORTHING: \_\_\_\_\_

EASTING: \_\_\_\_\_



RECORD:  
FD SM.R.R. SPIKE  
4/22/91, DFC  
SET SM.R.R. SPIKE  
6/6/91, DFC



O.D.O.T. DISTRICT 2 SURVEY OFFICE (USE ONLY)

PERSONNEL \_\_\_\_\_

REFERENCE NO. 54 D

SHEET 10 OF 13

NOTES STONE DATE 4/22/91

ROUTE SR 25

H.C. CURTIS WEATHER COOL

COUNTY WOOD

R.C. HOUSEHOLDER TEMP. 48°

TOWNSHIP PERRYSBURG

SECTION 12 MILE RESERVE

DWG BY NIESE PID \_\_\_\_\_

T 4 US R E

TYPE MONUMENT SMALL R.R. SPIKE

ON SURFACE - ~~BELOW~~ ON

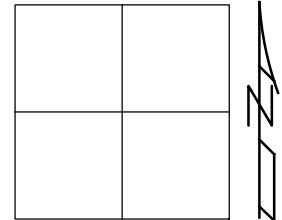
OFFSET ☉ PAVEMENT ON LT : RT

- TO - EDGE PAVEMENT

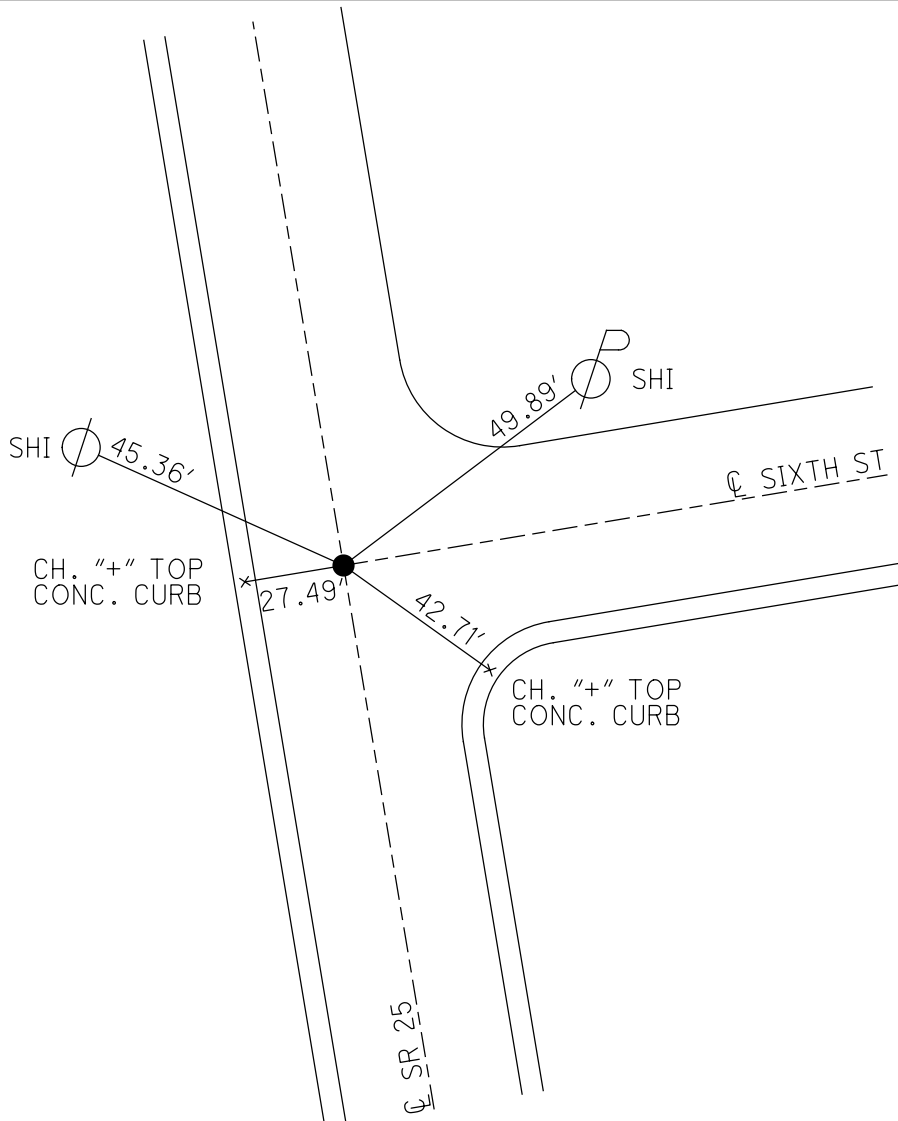
STATION: 1170+07

HORIZ.DATUM: \_\_\_\_\_ GEOID: \_\_\_\_\_

GRID: NORTHING: \_\_\_\_\_ EASTING: \_\_\_\_\_



RECORD:  
FD SM.R.R. SPIKE  
4/22/91, DFC  
SET SM.R.R. SPIKE  
6/6/91, DFC

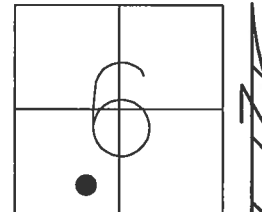


O.D.O.T. DISTRICT 2 SURVEY OFFICE (USE ONLY)

PERSONNEL	REFERENCE NO.	54 E	SHEET	5	OF	6
NOTES	RHOADES	DATE	4/9/14	ROUTE	SR 25	
H.C.	ROUSOS	WEATHER	CLEAR	COUNTY	WOOD	
R.C.	HOMAN	TEMP.	41°	TOWNSHIP	PERRYSBURG	
	GABLE			SECTION	6	
				T	4	N
				R	11	E

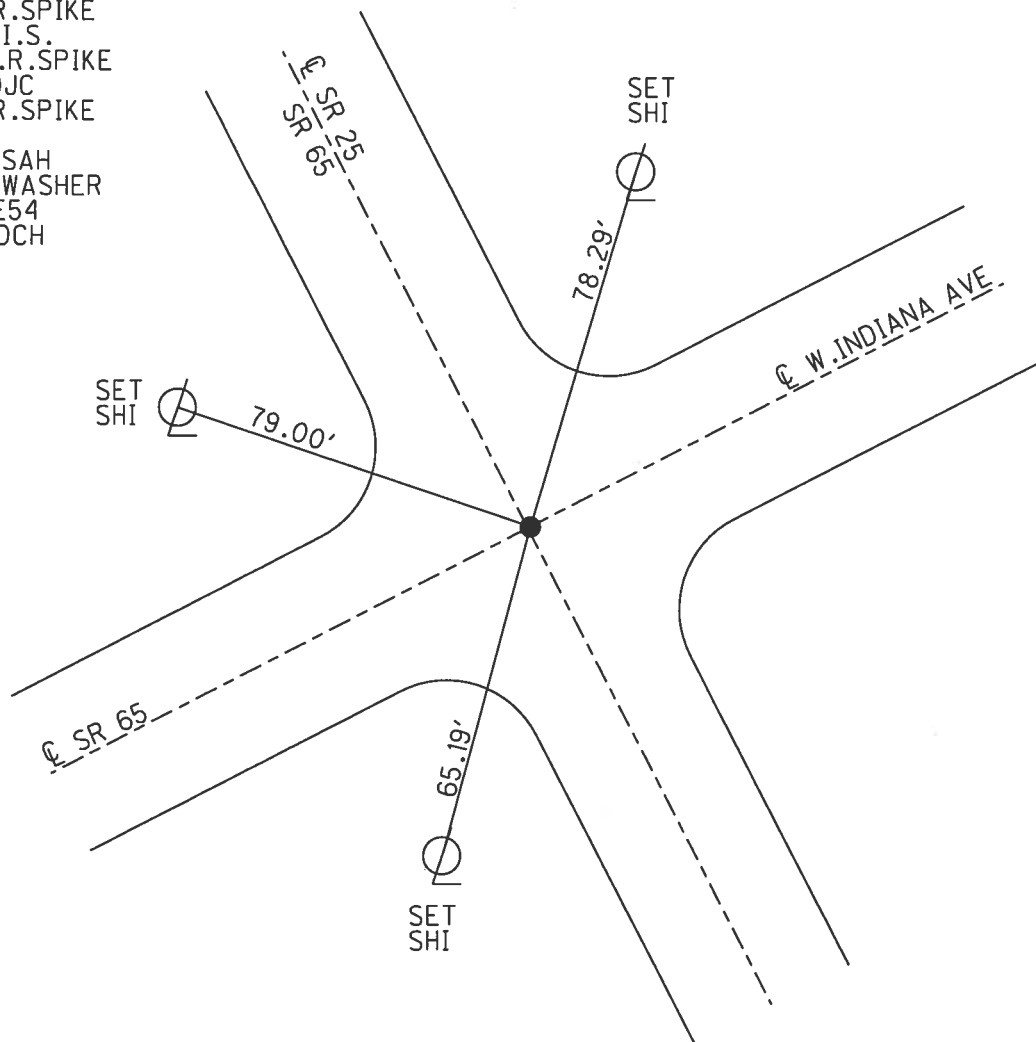
TYPE MONUMENT SM.R.R.SPIKE  
 ON SURFACE - ~~BELOW~~ ON  
 LEFT - ☉ PAV'T - RIGHT -  
- TO - EDGE PAVEMENT  
 S.L.M. 1176+43.73

Grid: Northing: 689187.351 Easting: 1656600.601



NOTE: REF 27 SR 65

RECORD:  
 FD SM.R.R.SPIKE  
 4/22/91, I.S.  
 SET SM.R.R.SPIKE  
 6/6/91, DJC  
 FD SM.R.R.SPIKE  
 REF54  
 9/24/12, SAH  
 SET MAG/WASHER  
 GPS, REF54  
 6/19/15, DCH





O.D.O.T. DISTRICT 2 SURVEY OFFICE (USE ONLY)

PERSONNEL \_\_\_\_\_

REFERENCE NO. 54 F

SHEET 12 OF 13

NOTES STONE DATE 4/22/91

ROUTE SR 25

H.C. CURTIS WEATHER COOL

COUNTY WOOD

R.C. HOUSEHOLDER TEMP. 50°

TOWNSHIP PERRYSBURG

SECTION 12 MILE RESERVE

DWG BY NIESE PID \_\_\_\_\_

T4US RE

TYPE MONUMENT SM.R.R. SPIKE

ON SURFACE - ~~BELOW~~ ON

OFFSET ☉ PAVEMENT ON LT : RT

- TO - EDGE PAVEMENT

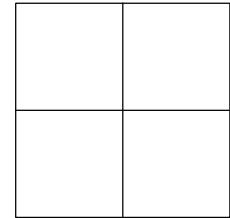
STATION: 1188+23

HORZ.DATUM: \_\_\_\_\_

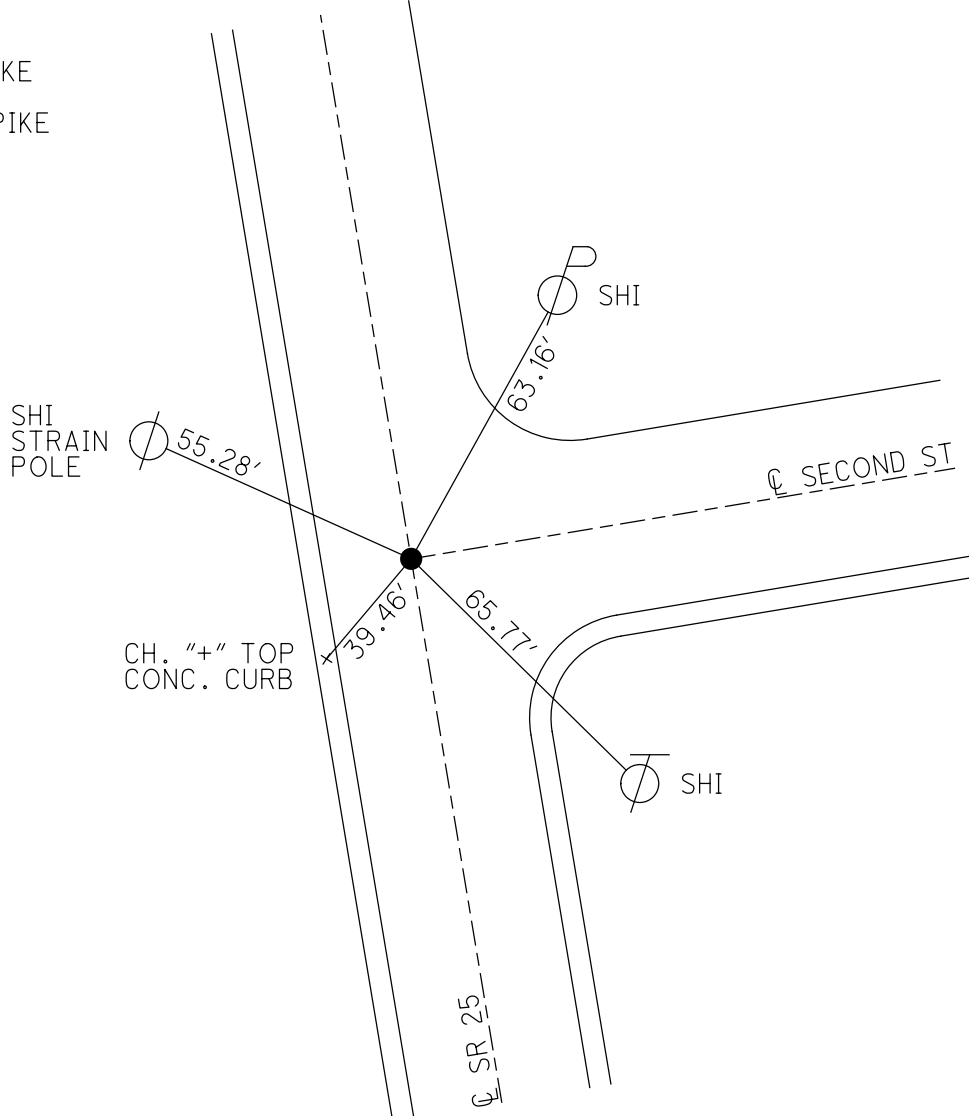
GEOID: \_\_\_\_\_

GRID: NORTHING: \_\_\_\_\_

EASTING: \_\_\_\_\_



RECORD:  
FD SM.R.R. SPIKE  
4/22/91, DFC  
SET SM.R.R. SPIKE  
6/6/91, DFC

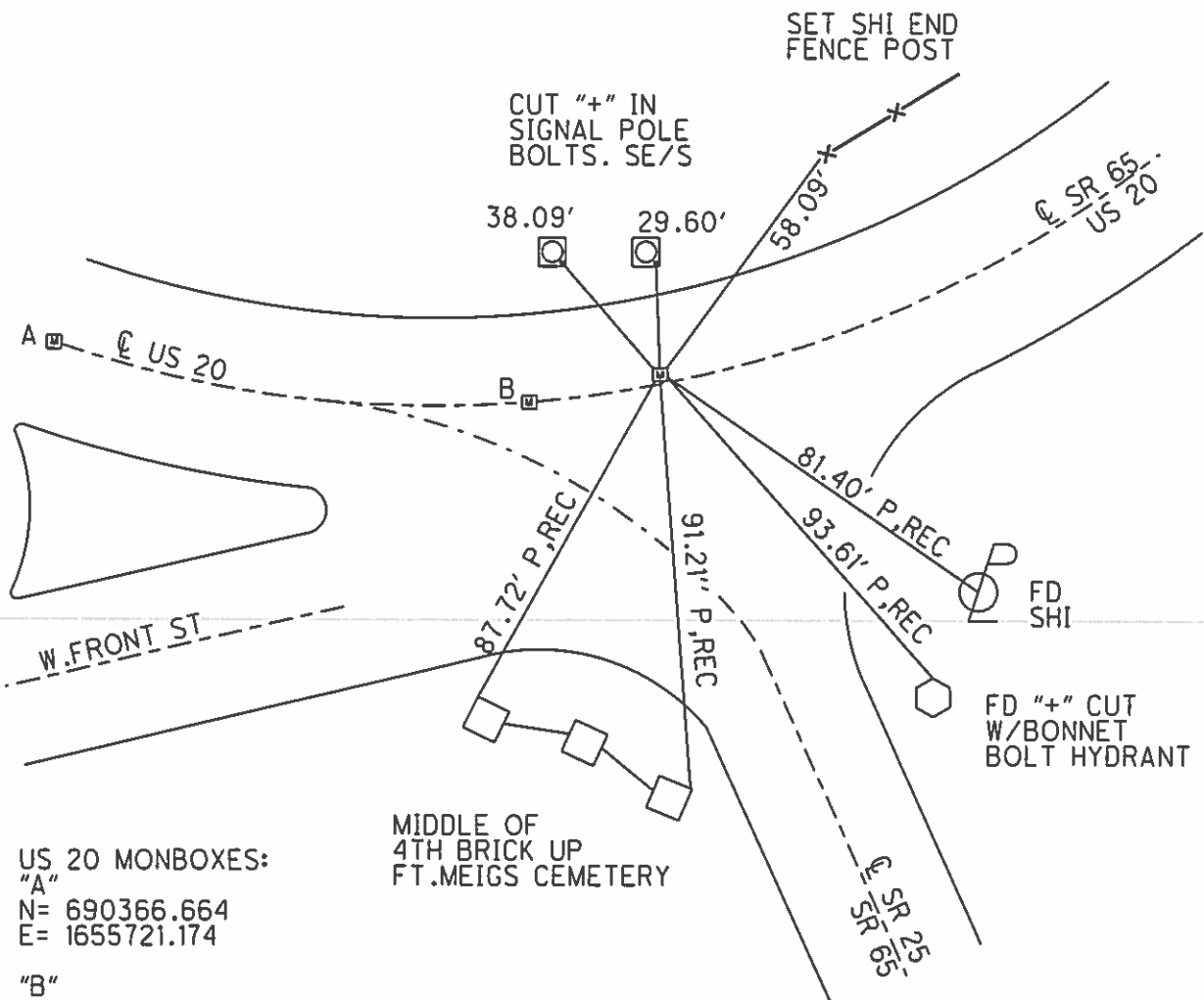
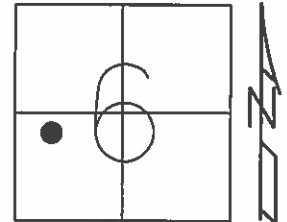


O.D.O.T. DISTRICT 2 SURVEY OFFICE (USE ONLY)

PERSONNEL \_\_\_\_\_ REFERENCE NO. 54 G SHEET 6 OF 6  
 NOTES RHOADES DATE 4/9/14 ROUTE SR 25  
 H.C. ROUSOS WEATHER CLEAR COUNTY WOOD  
 R.C. HOMAN TEMP. 41° TOWNSHIP PERRYSBURG  
 \_\_\_\_\_ GABLE \_\_\_\_\_ SECTION 6  
 \_\_\_\_\_ T 4 N R 11 E

TYPE MONUMENT MON.BOX  
 ON SURFACE - ~~BELOW~~ ON \_\_\_\_\_  
 LEFT - ☉ PAV'T - RIGHT - \_\_\_\_\_  
 \_\_\_\_\_ TO \_\_\_\_\_ EDGE PAVEMENT  
 S.L.M. 1189+96.35

Grid: Northing: 690404.886 Easting: 1656011.473



US 20 MONBOXES:  
 "A"  
 N= 690366.664  
 E= 1655721.174  
 "B"  
 N= 690395.111  
 E= 1655991.073