

O.D.O.T. DISTRICT 2 SURVEY OFFICE (USE ONLY)

PERSONNEL

REFERENCE NO. 1

SHEET 1 OF 40

NOTES RHOADES

DATE 4/28/17

ROUTE SR 65

H.C. LEU

WEATHER FAIR

COUNTY WOOD

R.C. HELDMAN

TEMP. 46°

TOWNSHIP GRAND RAPIDS

SECTION 7

DWG BY RHOADES PID 95796

T 5 N R 9 E

TYPE MONUMENT MAG/WASHER

ON SURFACE - ~~BELOW~~ ON

OFFSET 2.4' ~~LT~~ : RT

12.5' TO LT EDGE PAVEMENT

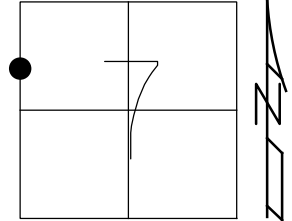
STATION: 0+00

HORIZ.DATUM: NAD83 2011

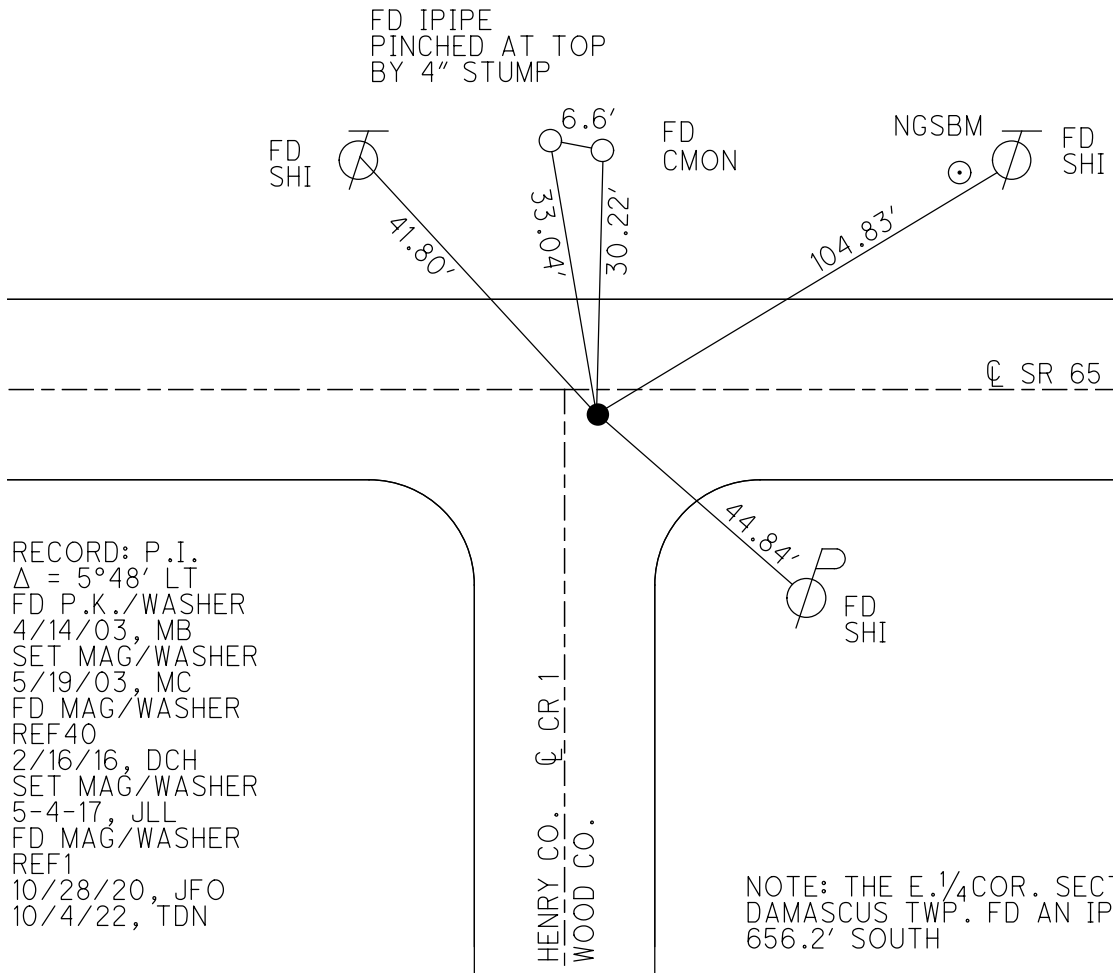
GEOID: NAVD88 2018

GRID: NORTHING: 638092.144

EASTING: 1589091.109



NOTE: HEN 65 REF 40



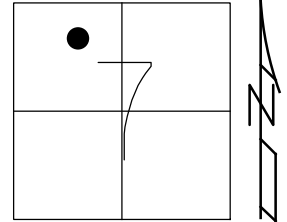
RECORD: P.I.  
 $\Delta = 5^{\circ}48'$  LT  
 FD P.K./WASHER  
 4/14/03, MB  
 SET MAG/WASHER  
 5/19/03, MC  
 FD MAG/WASHER  
 REF40  
 2/16/16, DCH  
 SET MAG/WASHER  
 5-4-17, JLL  
 FD MAG/WASHER  
 REF1  
 10/28/20, JFO  
 10/4/22, TDN

NOTE: THE E.  $\frac{1}{4}$  COR. SECT. 12  
 DAMASCUS TWP. FD AN IPIN  
 656.2' SOUTH

O.D.O.T. DISTRICT 2 SURVEY OFFICE (USE ONLY)

PERSONNEL \_\_\_\_\_ REFERENCE NO. 1 A SHEET 2 OF 40  
 NOTES O'DONNELL DATE 3/21/22 ROUTE SR 65  
 H.C. NIESE WEATHER SUNNY COUNTY WOOD  
 R.C. AUBLE TEMP. 65° TOWNSHIP GRAND RAPIDS  
 DWG BY RHOADES PID 95796 SECTION 7  
 T 5 N R 9 E

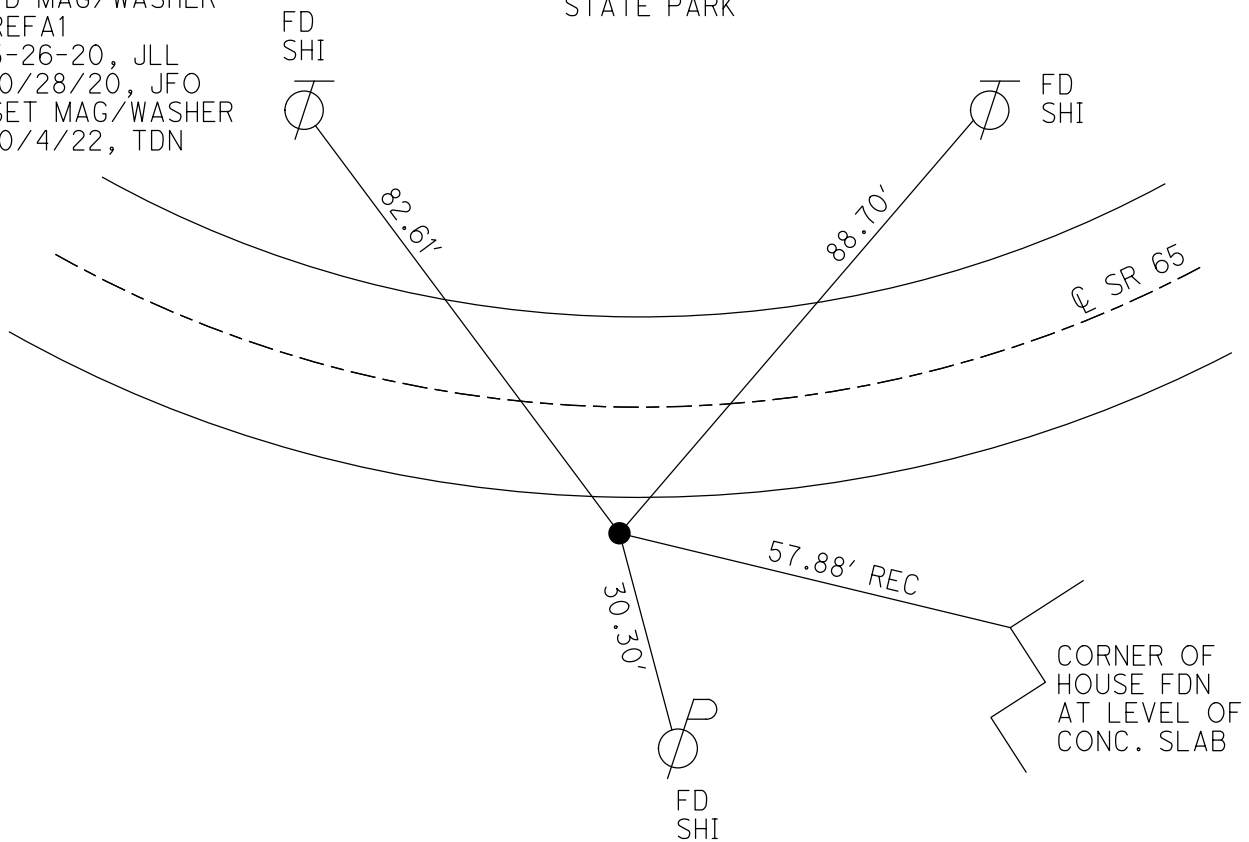
TYPE MONUMENT 1" IPIN  
 ON SURFACE - ~~BELOW~~ ON  
 OFFSET 7.7' TO RT EDGE PAVEMENT  
 STATION: 10+78.09



HORIZ.DATUM: NAD83 2011 GEOID: NAVD88 2018  
 GRID: NORTHING: 637935.915 EASTING: 1590159.766

RECORD: P.I.  
 $\Delta = 14^\circ 34' \text{ LT}$   
 ORIGIN UNKNOWN  
 FD 1" IPIN  
 6/17/04, DCH  
 SET MAG/WASHER  
 9-20-04, RGN  
 FD MAG/WASHER  
 REFA1  
 5-26-20, JLL  
 10/28/20, JFO  
 SET MAG/WASHER  
 10/4/22, TDN

MARY JANE  
 THURSTON  
 STATE PARK



O.D.O.T. DISTRICT 2 SURVEY OFFICE (USE ONLY)

PERSONNEL

REFERENCE NO. 1 B

SHEET 3 OF 40

NOTES O'DONNELL

DATE 3/21/22

ROUTE SR 65

H.C. NIESE

WEATHER SUNNY

COUNTY WOOD

R.C. AUBLE

TEMP. 65°

TOWNSHIP GRAND RAPIDS

SECTION 7

DWG BY RHOADES

PID 95796

T 5 N R 9 E

TYPE MONUMENT P.K./WASHER

ON SURFACE - ~~BELOW~~ ON

OFFSET CL PAVEMENT 2.6' ~~±~~ : RT

7.5' TO RT EDGE PAVEMENT

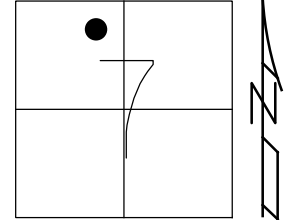
STATION: 22+29.98

HORZ.DATUM: NAD83 2011

GEOID: NAVD88 2018

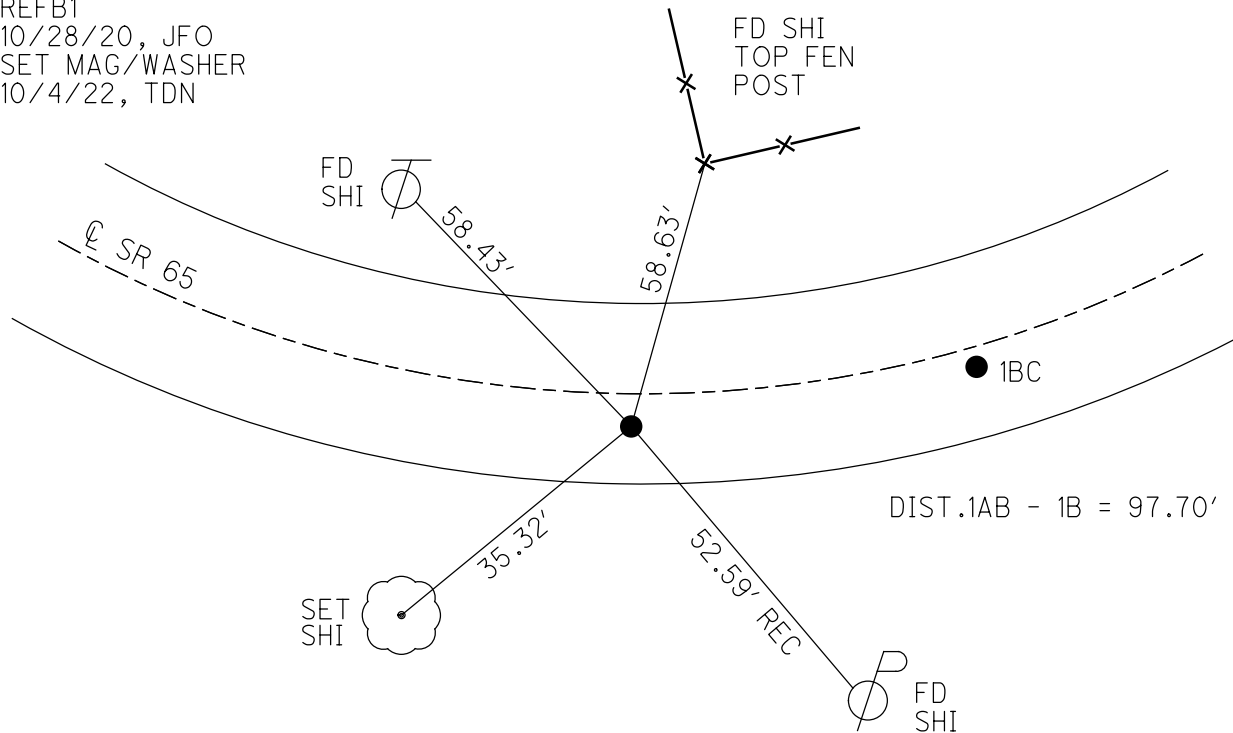
GRID: NORTHING: 638061.410

EASTING: 1591304.837



RECORD: P.I.  
 $\Delta = 8^\circ 44' \text{ LT}$   
 SET P.K./WASHER  
 4-20-92, BVD  
 FD P.K./WASHER  
 6/17/04, DCH  
 SET MAG/WASHER  
 9-16-04, SAH  
 FD MAG/WASHER  
 REFAB1  
 5-26-20, JLL  
 REFB1  
 10/28/20, JFO  
 SET MAG/WASHER  
 10/4/22, TDN

MARY JANE  
 THURSTON  
 STATE PARK



O.D.O.T. DISTRICT 2 SURVEY OFFICE (USE ONLY)

PERSONNEL

REFERENCE NO. 1 BC

SHEET 4 OF 40

NOTES O'DONNELL

DATE 3/21/22

ROUTE SR 65

H.C. NIESE

WEATHER SUNNY

COUNTY WOOD

R.C. AUBLE

TEMP. 65°

TOWNSHIP GRAND RAPIDS

DWG BY RHOADES

PID 95796

SECTION 7

T 5 N R 9 E

TYPE MONUMENT MAG/WASHER

ON SURFACE - ~~BELOW~~ ON

OFFSET  $\odot$  PAVEMENT 2.0' ~~LT~~ : RT

8' TO RT EDGE PAVEMENT

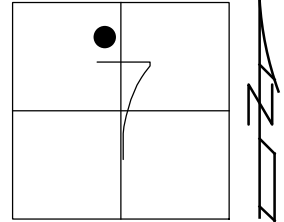
STATION: 23+27.55

HORZ. DATUM: NAD83 (2011)

GEOID: NAVD88 2018

GRID: NORTHING: 638080.295

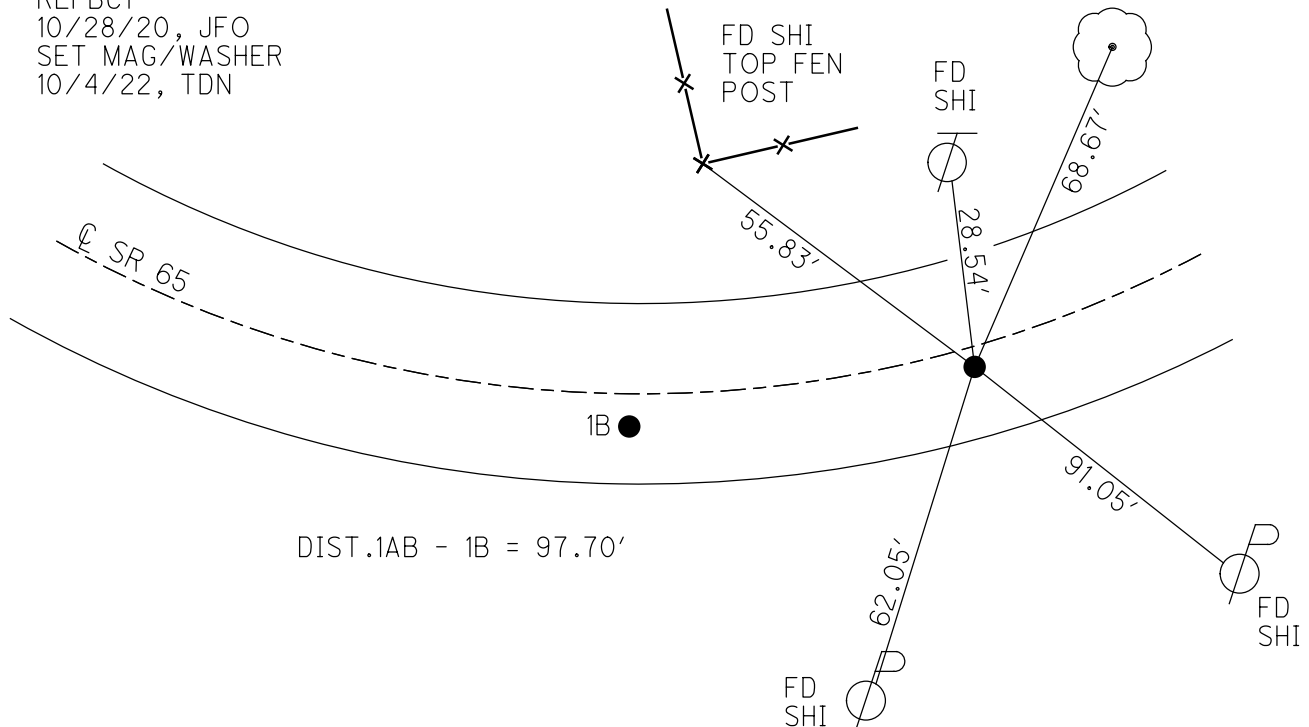
EASTING: 1591400.662



RECORD:  
 ORIGIN UNKNOWN  
 SET P.K./WASHER  
 4-20-92, BVD  
 FD P.K./WASHER  
 6/17/04, DCH  
 SET MAG/WASHER  
 9-16-04, SAH  
 FD MAG/WASHER  
 REFB1  
 5-26-20, JLL  
 REFBC1  
 10/28/20, JFO  
 SET MAG/WASHER  
 10/4/22, TDN

MARY JANE  
 THURSTON  
 STATE PARK

SET SHI  
 24"



O.D.O.T. DISTRICT 2 SURVEY OFFICE (USE ONLY)

PERSONNEL

REFERENCE NO. 1C

SHEET 5 OF 40

NOTES RHOADES  
 H.C. NIESE  
 R.C. KETNER, AUBLE  
O'DONNELL

DATE 3/29/22  
 WEATHER CLEAR  
 TEMP. 27°

ROUTE SR 65  
 COUNTY WOOD  
 TOWNSHIP GRAND RAPIDS  
 SECTION 7  
T 5 N R 9 E

DWG BY RHOADES PID 95796

TYPE MONUMENT MAG/WASHER

ON SURFACE - ~~BELOW~~ ON

OFFSET Q PAVEMENT 4.4' LT : ~~RT~~

5' TO LT EDGE PAVEMENT

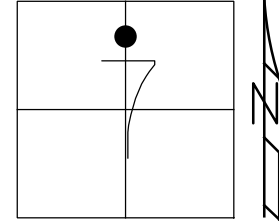
STATION: 26+22.89

HORZ. DATUM: NAD83 2011

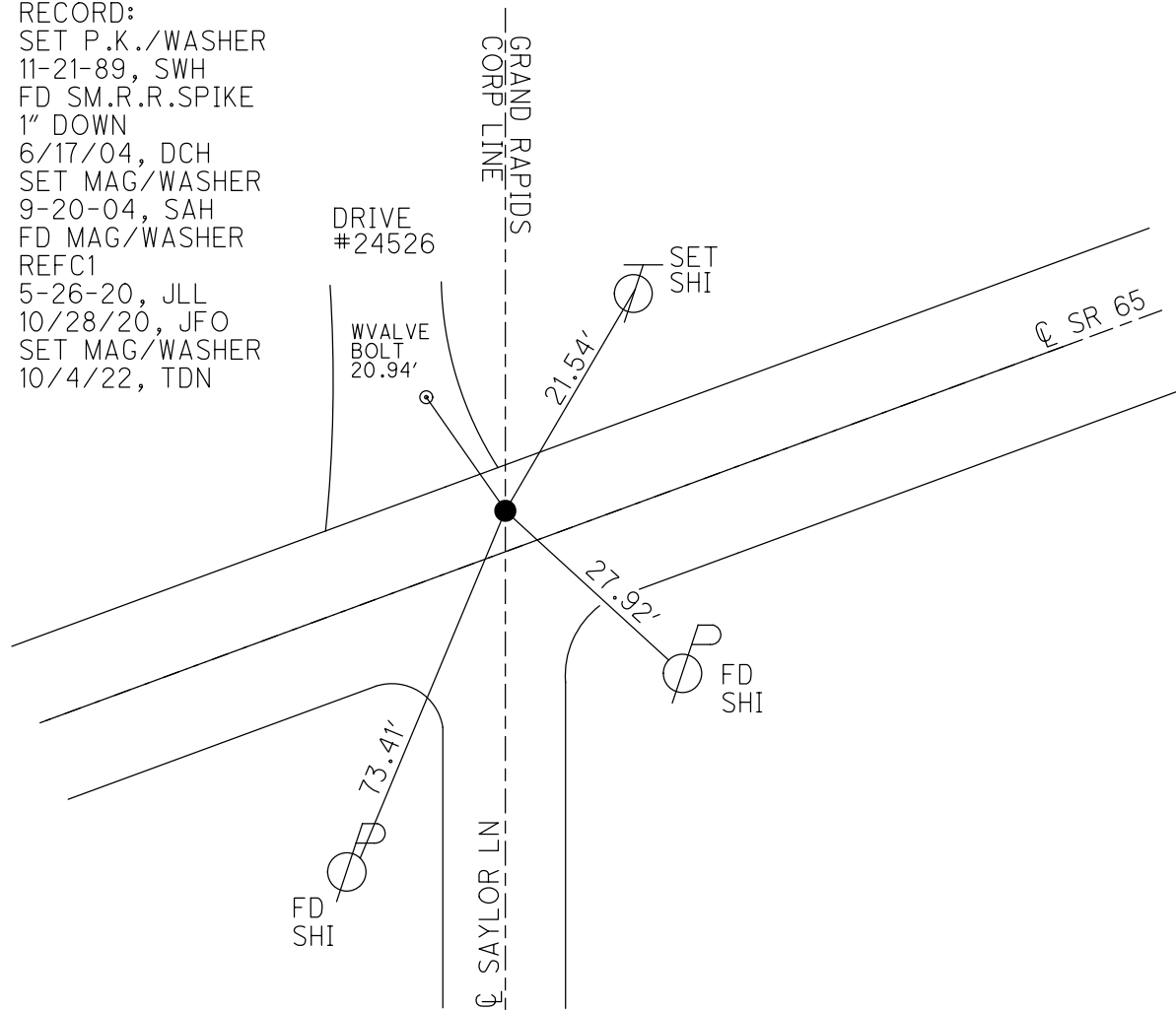
GEOID: NAVD88 2018

GRID: NORTHING: 638163.240

EASTING: 1591684.311



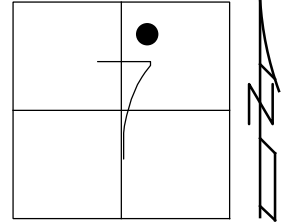
RECORD:  
 SET P.K./WASHER  
 11-21-89, SWH  
 FD SM.R.R.SPIKE  
 1" DOWN  
 6/17/04, DCH  
 SET MAG/WASHER  
 9-20-04, SAH  
 FD MAG/WASHER  
 REFC1  
 5-26-20, JLL  
 10/28/20, JFO  
 SET MAG/WASHER  
 10/4/22, TDN



O.D.O.T. DISTRICT 2 SURVEY OFFICE (USE ONLY)

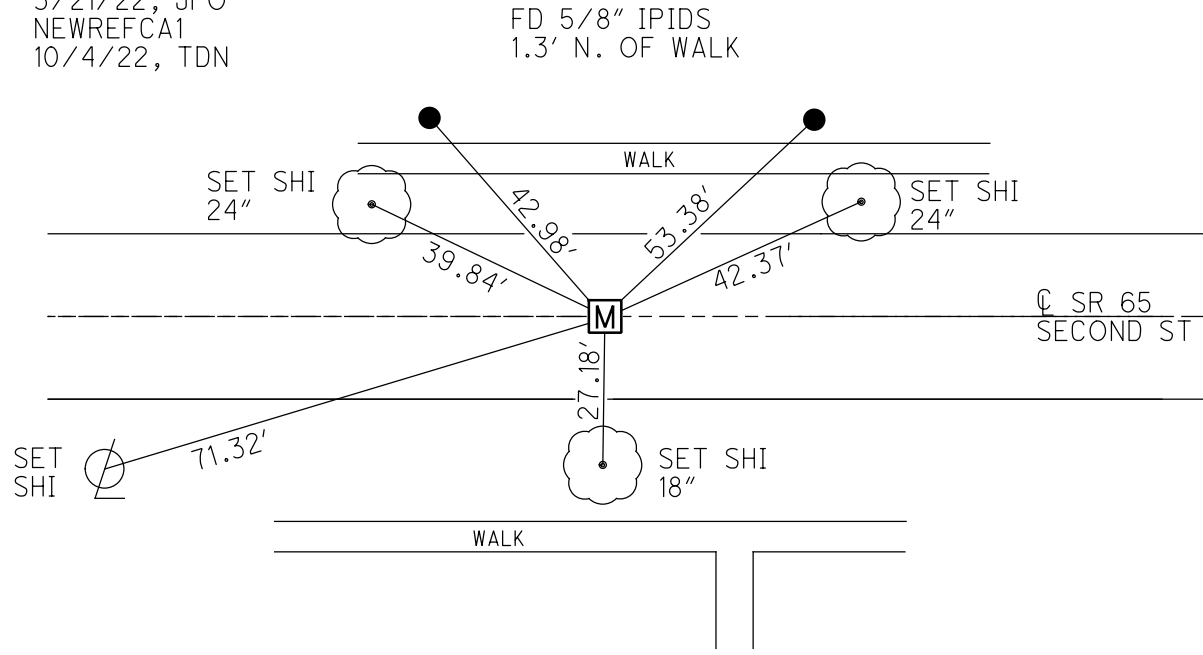
PERSONNEL \_\_\_\_\_ REFERENCE NO. 1 CA SHEET 6 OF 40  
 NOTES O'DONNELL DATE 3/21/22 ROUTE SR 65  
 H.C. NIESE WEATHER SUNNY COUNTY WOOD  
 R.C. AUBLE TEMP. 5° TOWNSHIP GRAND RAPIDS  
 DWG BY RHOADES PID 95796 SECTION 7  
 T 5 N R 9 E

TYPE MONUMENT MONBOX W/1" IPIN  
 ON SURFACE - ~~BELOW~~ ON  
 OFFSET  $\odot$  PAVEMENT ON LT : RT  
- TO - EDGE PAVEMENT  
 STATION: 34+05.1



HORIZ.DATUM: NAD83 2011 GEOID: NAVD88 2018  
 GRID: NORTHING: 638336.122 EASTING: 1592447.227

RECORD:  
 FD MONBOX  
 6/24/04, DCH  
 FD MONBOX  
 W/1" IPIN  
 REFCA1  
 3/21/22, JFO  
 NEWREFCA1  
 10/4/22, TDN



RES #24351

O.D.O.T. DISTRICT 2 SURVEY OFFICE (USE ONLY)

PERSONNEL

REFERENCE NO. 1 CB

SHEET 7 OF 40

NOTES O'DONNELL

DATE 6/24/04

ROUTE SR 65

H.C. AUBLE

WEATHER SUNNY

COUNTY WOOD

R.C. O'DONNELL

TEMP. 70°

TOWNSHIP GRAND RAPIDS

DWG BY RHOADES

PID 95796

SECTION 7

T 5 N R 9 E

TYPE MONUMENT MONBOX W/ 1" IPIN

ON SURFACE - ~~BELOW~~ ON

OFFSET  $\varnothing$  PAVEMENT ON LT : RT

- TO - EDGE PAVEMENT

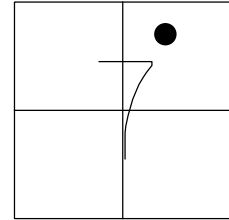
STATION: 36+50.95

HORIZ.DATUM: NAD83 2011

GEOID: NAVD88 2018

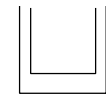
GRID: NORTHING: 638389.791

EASTING: 1592687.106

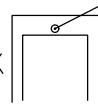


RECORD:  
 FD MONBOX  
 6/24/04, DCH  
 FD MONBOX  
 W/1" IPIN  
 REFCB1  
 11/02/20, JFO  
 FD MONBOX  
 W/1" IPIN  
 NEWREFCB1  
 10/4/22, TDN

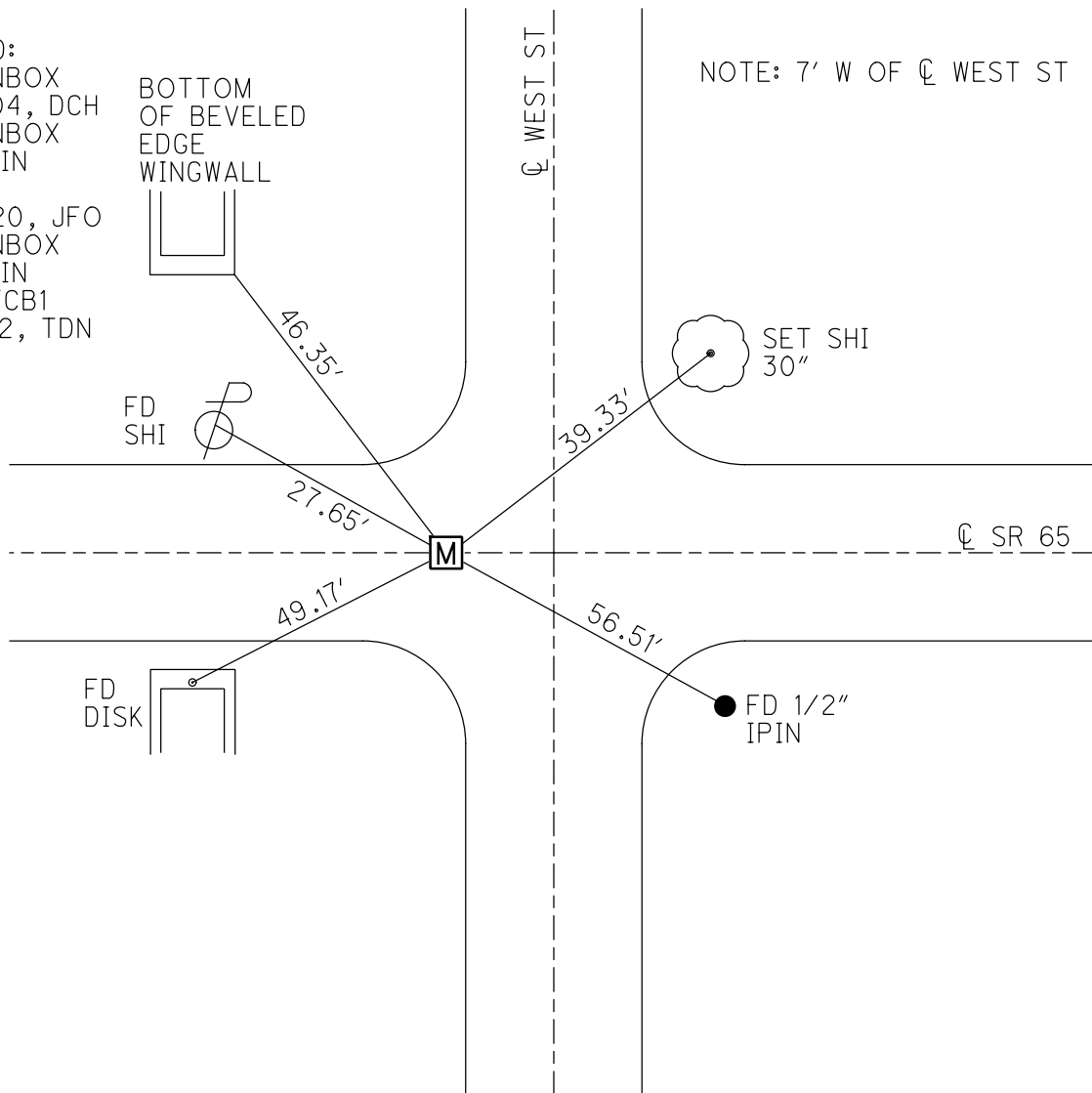
BOTTOM  
 OF BEVELED  
 EDGE  
 WINGWALL



FD  
 DISK



NOTE: 7' W OF  $\varnothing$  WEST ST



O.D.O.T. DISTRICT 2 SURVEY OFFICE (USE ONLY)

PERSONNEL

REFERENCE NO. 1 D

SHEET 8 OF 40

NOTES RHOADES

DATE 3/29/22

ROUTE SR 65

H.C. NIESE

WEATHER CLEAR

COUNTY WOOD

R.C. KETNER

TEMP. 27°

TOWNSHIP GRAND RAPIDS

AUBLE, O'DONNELL

SECTION 7

DWG BY RHOADES

PID 95796

T 5 N R 9 E

TYPE MONUMENT MAG/WASHER

ON SURFACE - ~~BELOW~~ ON

OFFSET Q PAVEMENT ON LT : RT

- TO - EDGE PAVEMENT

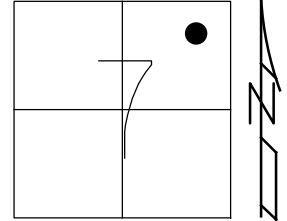
STATION: 42+24.3

HORZ.DATUM: NAD83 2011

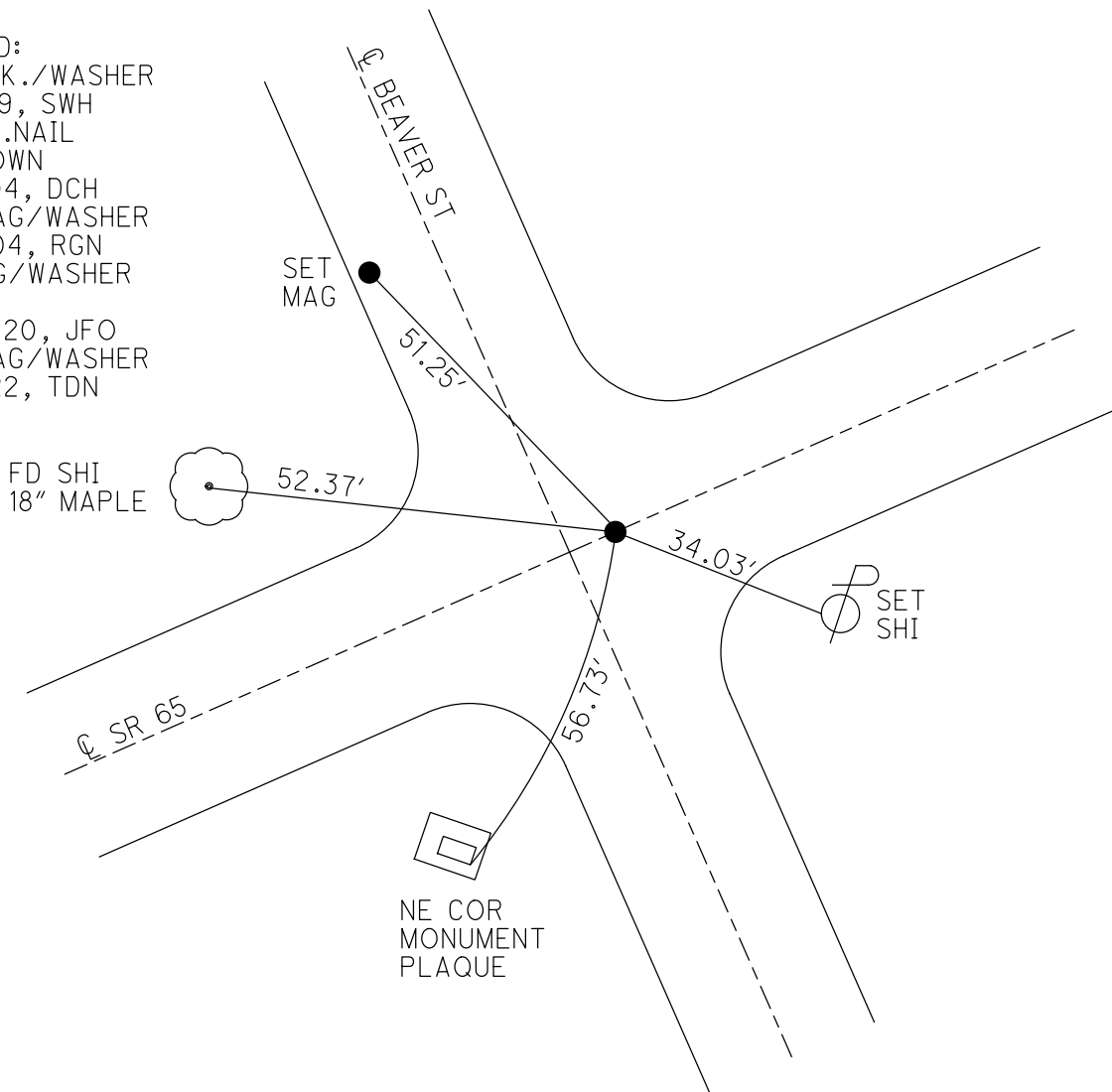
GEOID: NAVD88 2018

GRID: NORTHING: 638514.780

EASTING: 1593246.624



RECORD:  
 SET P.K./WASHER  
 11-21-89, SWH  
 FD P.K.NAIL  
 1.5" DOWN  
 6/17/04, DCH  
 SET MAG/WASHER  
 9-20-04, RGN  
 FD MAG/WASHER  
 REFD1  
 10/28/20, JFO  
 SET MAG/WASHER  
 10/4/22, TDN





O.D.O.T. DISTRICT 2 SURVEY OFFICE (USE ONLY)

PERSONNEL

REFERENCE NO. 1 E

SHEET 9 OF 40

NOTES RHOADES DATE 3/29/22  
 H.C. NIESE WEATHER CLEAR  
 R.C. KETNER TEMP. 27°  
AUBLE, O'DONNELL

ROUTE SR 65  
 COUNTY WOOD  
 TOWNSHIP GRAND RAPIDS  
 SECTION 7  
T 5 N R 9 E

DWG BY RHOADES PID 95796

TYPE MONUMENT MAG/WASHER

ON SURFACE - ~~BELOW~~ ON

OFFSET 0 PAVEMENT 1' LT : ~~RT~~

- TO - EDGE PAVEMENT

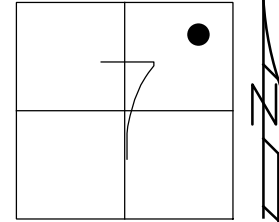
STATION: 47+97.24

HORIZ.DATUM: NAD83 2011

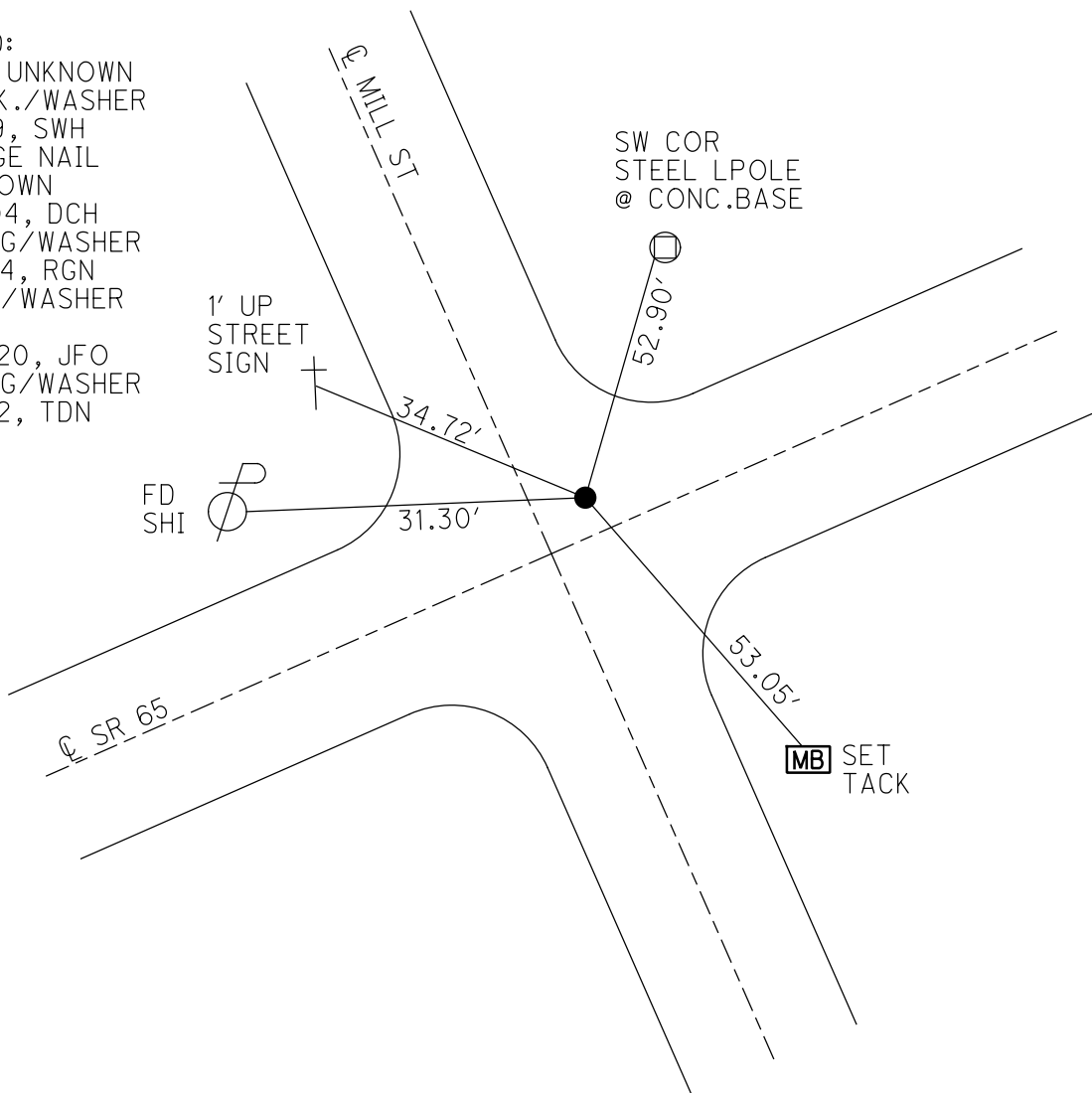
GEOID: NAVD88 2018

GRID: NORTHING: 638639.194

EASTING: 1593805.917



RECORD:  
 ORIGIN UNKNOWN  
 SET P.K./WASHER  
 11-21-89, SWH  
 FD HINGE NAIL  
 0.15' DOWN  
 6/24/04, DCH  
 SET MAG/WASHER  
 9-20-04, RGN  
 FD MAG/WASHER  
 REFE1  
 10/28/20, JFO  
 SET MAG/WASHER  
 10/4/22, TDN



O.D.O.T. DISTRICT 2 SURVEY OFFICE (USE ONLY)

PERSONNEL

REFERENCE NO. 2

SHEET 10 OF 40

NOTES RHOADES DATE 3/29/22  
 H.C. NIESE WEATHER CLEAR  
 R.C. KETNER TEMP. 27°  
AUBLE, O'DONNELL

ROUTE SR 65  
 COUNTY WOOD  
 TOWNSHIP GRAND RAPIDS  
 SECTION 7  
T 5 N R 9 E

DWG BY RHOADES PID 95796

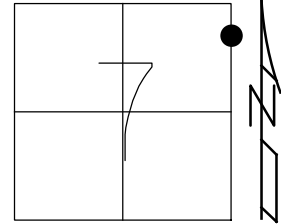
TYPE MONUMENT MAG/WASHER

ON SURFACE - ~~BELOW~~ ON

OFFSET  $\text{C}$  PAVEMENT 3.3' ~~LT~~ : RT

- TO - EDGE PAVEMENT

STATION: 53+55.05

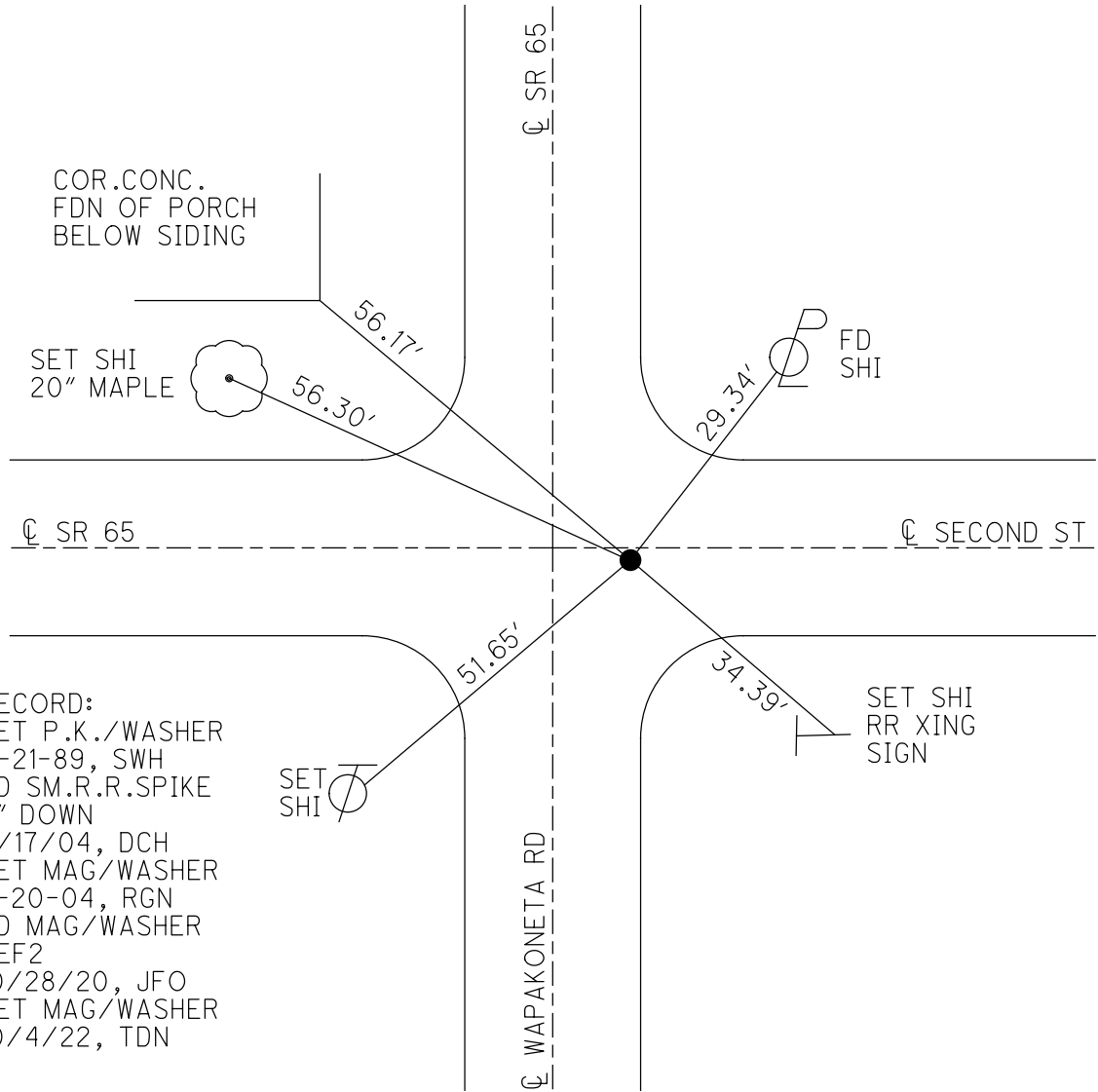


HORZ.DATUM: NAD83 2011

GEOID: NAVD88 2018

GRID: NORTHING: 638761.425

EASTING: 1594350.258



RECORD:  
 SET P.K./WASHER  
 11-21-89, SWH  
 FD SM.R.R.SPIKE  
 3" DOWN  
 6/17/04, DCH  
 SET MAG/WASHER  
 9-20-04, RGN  
 FD MAG/WASHER  
 REF2  
 10/28/20, JFO  
 SET MAG/WASHER  
 10/4/22, TDN

O.D.O.T. DISTRICT 2 SURVEY OFFICE (USE ONLY)

PERSONNEL

REFERENCE NO. 2468

SHEET 1 OF 2

NOTES RHOADES

DATE 4/12/22

ROUTE CR 189

H.C. NIESE

WEATHER SUNNY

COUNTY WOOD

R.C. KETNER

TEMP. 44°

TOWNSHIP GRAND RAPIDS

O'DONNELL

SECTION 7

DWG BY RHOADES

PID 95796

T 5 N R 9 E

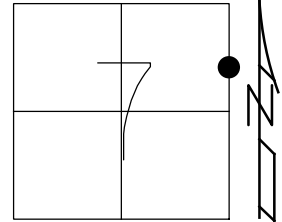
TYPE MONUMENT LG.R.R.SPIKE

~~ON SURFACE~~ - BELOW 4 1/2"

OFFSET  $\varnothing$  PAVEMENT 6' LT : ~~RT~~

- TO - EDGE PAVEMENT

STATION: 195+19.40



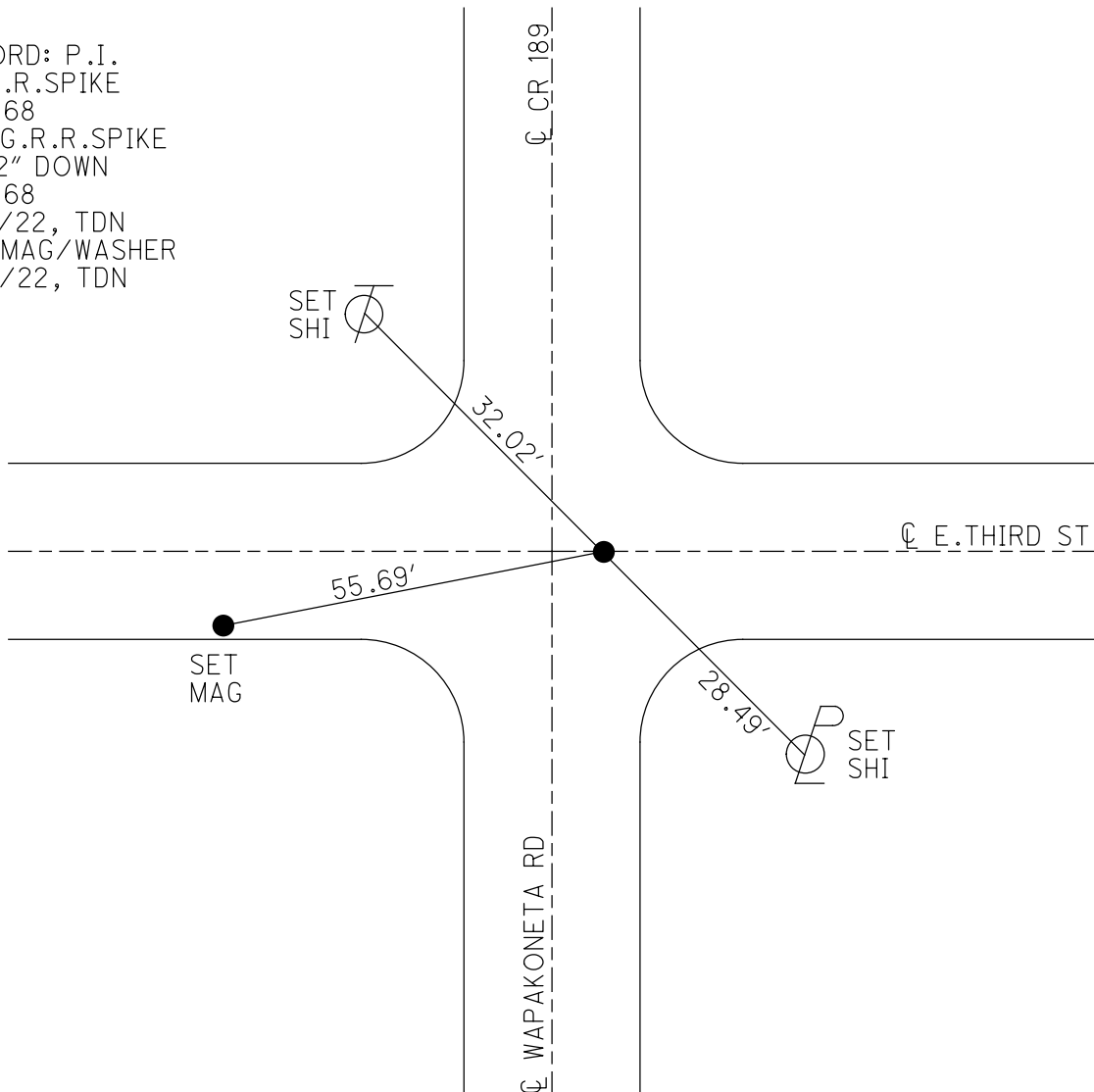
HORZ.DATUM: NAD83 2011

GEOID: NAVD88 2018

GRID: NORTHING: 638359.071

EASTING: 1594349.742

RECORD: P.I.  
FD R.R.SPIKE  
SV2468  
FD LG.R.R.SPIKE  
4 1/2" DOWN  
SV2468  
4/12/22, TDN  
SET MAG/WASHER  
10/4/22, TDN



O.D.O.T. DISTRICT 2 SURVEY OFFICE (USE ONLY)

PERSONNEL

REFERENCE NO. 1957

SHEET 2 OF 2

NOTES RHOADES

DATE 4/12/22

ROUTE CR 189

H.C. NIESE

WEATHER SUNNY

COUNTY WOOD

R.C. KETNER

TEMP. 44°

TOWNSHIP GRAND RAPIDS

O'DONNELL

DWG BY RHOADES

PID 95796

SECTION 7

T 5 N R 9 E

TYPE MONUMENT 1 1/4" IPIPE

~~ON SURFACE~~ - BELOW 5"

OFFSET  $\varnothing$  PAVEMENT 12' LT : ~~RT~~

ON TO RT EDGE BERM

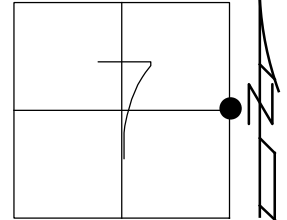
STATION: 185+60.58

HORIZ.DATUM: NAD83 2011

GEOID: NAVD88 2018

GRID: NORTHING: 637399.879

EASTING: 1594349.423



RECORD: P.I.  
FD IPIPE  
SV1957  
FD 1 1/4" IPIPE  
5" DOWN  
BENT NORTHERNLY  
SHOT @ BENT  
SV1957  
4/12/22  
10/4/22, TDN

SET SHI  
40" MAPLE



62.49'

SET SHI



45.95'

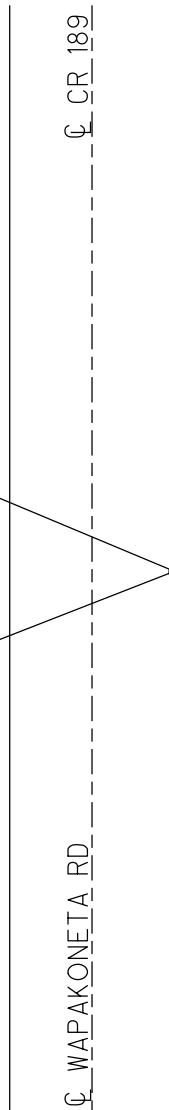
59.95'



SET SHI

$\varnothing$  CR 189

$\varnothing$  WAPAKONETA RD



O.D.O.T. DISTRICT 2 SURVEY OFFICE (USE ONLY)

PERSONNEL

REFERENCE NO. 2 A

SHEET 11 OF 40

NOTES O'DONNELL DATE 10/30/20  
 H.C. AUBLE WEATHER CLOUDY  
 R.C. O'DONNELL TEMP. 38°

ROUTE SR 65  
 COUNTY WOOD  
 TOWNSHIP GRAND RAPIDS  
 SECTION 7  
 T 5 N R 9 E

DWG BY RHOADES PID 95796

TYPE MONUMENT P.K.SHANK

ON SURFACE - ~~BELOW~~ ON

OFFSET  $\varnothing$  PAVEMENT 1.1' LT : ~~RT~~

- TO - EDGE PAVEMENT

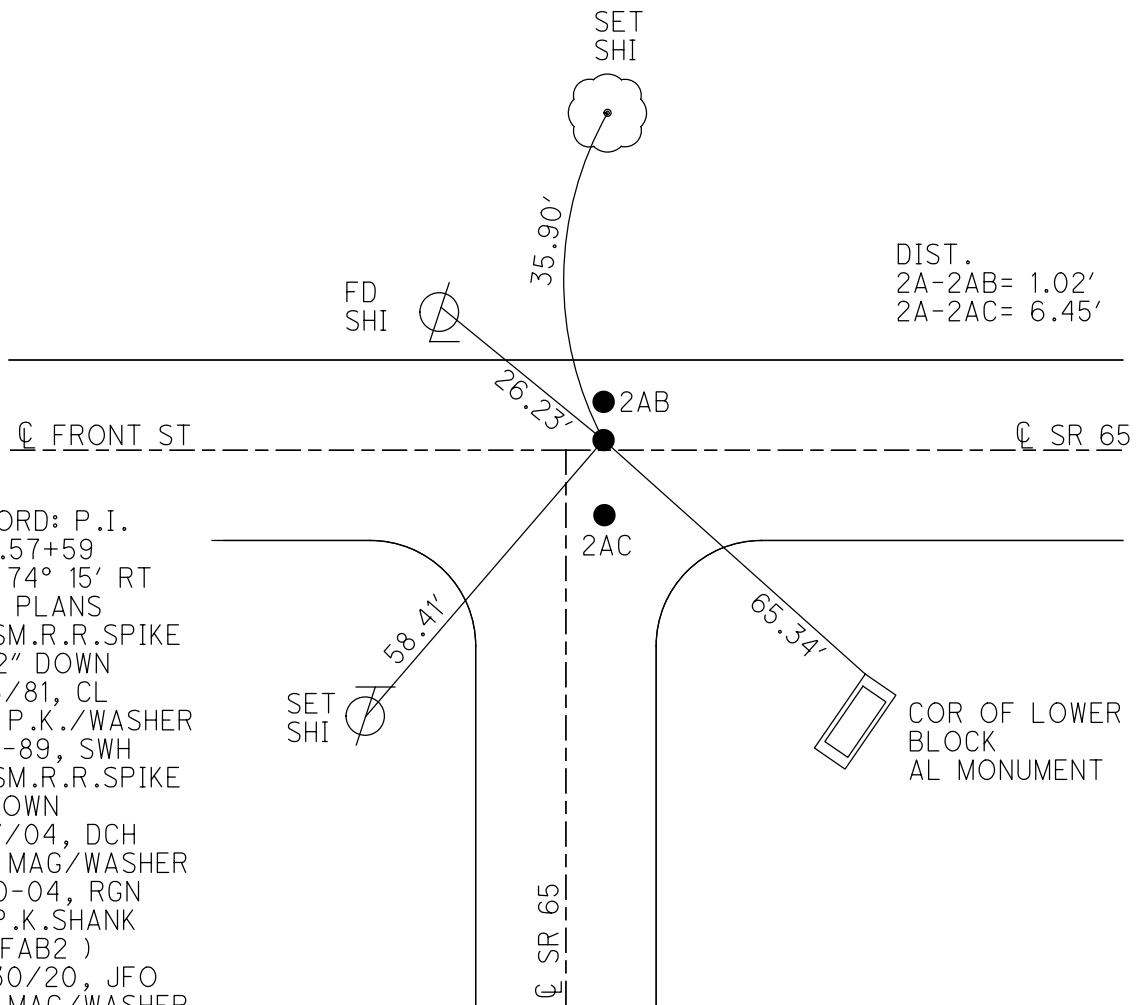
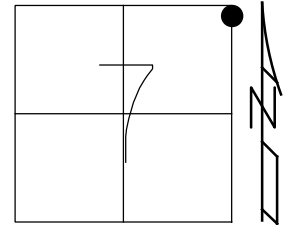
STATION: 57+65.30

HORIZ.DATUM: NAD83 2011

GEOID: NAVD88 2018

GRID: NORTHING: 639165.232

EASTING: 1594350.682



RECORD: P.I.  
 STA. 57+59  
 $\Delta = 74^\circ 15' RT$   
 1925 PLANS  
 FD SM.R.R.SPIKE  
 1 1/2" DOWN  
 12/3/81, CL  
 SET P.K./WASHER  
 11-21-89, SWH  
 FD SM.R.R.SPIKE  
 4" DOWN  
 6/17/04, DCH  
 SET MAG/WASHER  
 9-20-04, RGN  
 FD P.K.SHANK  
 ( REFAB2 )  
 10/30/20, JFO  
 SET MAG/WASHER  
 10/4/22, TDN

O.D.O.T. DISTRICT 2 SURVEY OFFICE (USE ONLY)

PERSONNEL \_\_\_\_\_

REFERENCE NO. 2 AB

SHEET 12 OF 40

NOTES O'DONNELL

DATE 10/30/20

ROUTE SR 65

H.C. AUBLE

WEATHER CLOUDY

COUNTY WOOD

R.C. O'DONNELL

TEMP. 38°

TOWNSHIP GRAND RAPIDS

DWG BY RHOADES

PID 95796

SECTION 7

T 5 N R 9 E

TYPE MONUMENT HOLE

~~ON SURFACE~~ - BELOW 6"

OFFSET  $\text{\textcircled{C}}$  PAVEMENT 2.1' LT : ~~RT~~

- TO - EDGE PAVEMENT

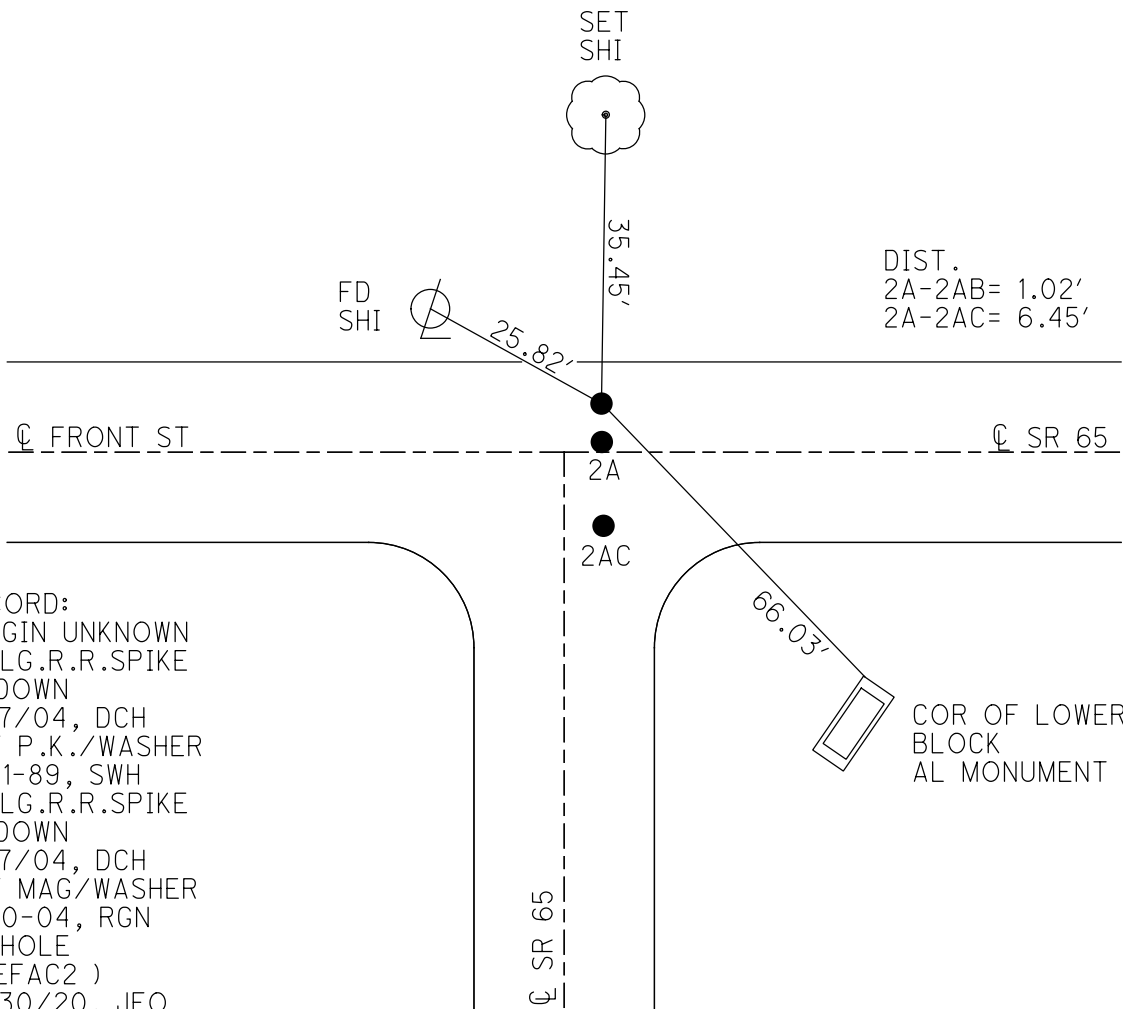
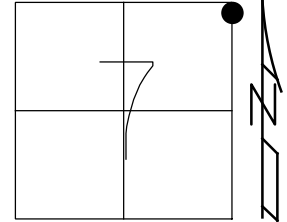
STATION: 57+65

HORZ. DATUM: NAD83 2011

GEOID: NAVD88 2018

GRID: NORTHING: 639172.676

EASTING: 1594350.662



DIST.  
2A-2AB= 1.02'  
2A-2AC= 6.45'

RECORD:  
ORIGIN UNKNOWN  
FD LG.R.R.SPIKE  
4" DOWN  
6/17/04, DCH  
SET P.K./WASHER  
11-21-89, SWH  
FD LG.R.R.SPIKE  
4" DOWN  
6/17/04, DCH  
SET MAG/WASHER  
9-20-04, RGN  
FD HOLE  
( REFAC2 )  
10/30/20, JFO  
SET MAG/WASHER  
10/4/22, TDN

$\text{\textcircled{C}}$  SR 65

COR OF LOWER  
BLOCK  
AL MONUMENT

O.D.O.T. DISTRICT 2 SURVEY OFFICE (USE ONLY)

PERSONNEL

REFERENCE NO. 2 AC

SHEET 13 OF 40

NOTES O'DONNELL DATE 10/30/20  
 H.C. AUBLE WEATHER CLOUDY  
 R.C. O'DONNELL TEMP. 38°

ROUTE SR 65  
 COUNTY WOOD  
 TOWNSHIP GRAND RAPIDS  
 SECTION 7  
 T 5 N R 9 E

DWG BY RHOADES PID 95796

TYPE MONUMENT P.K.SHANK

ON SURFACE - ~~BELOW~~ ON

OFFSET  $\text{C}$  PAVEMENT 5.33' ~~±~~ : RT

- TO - EDGE PAVEMENT

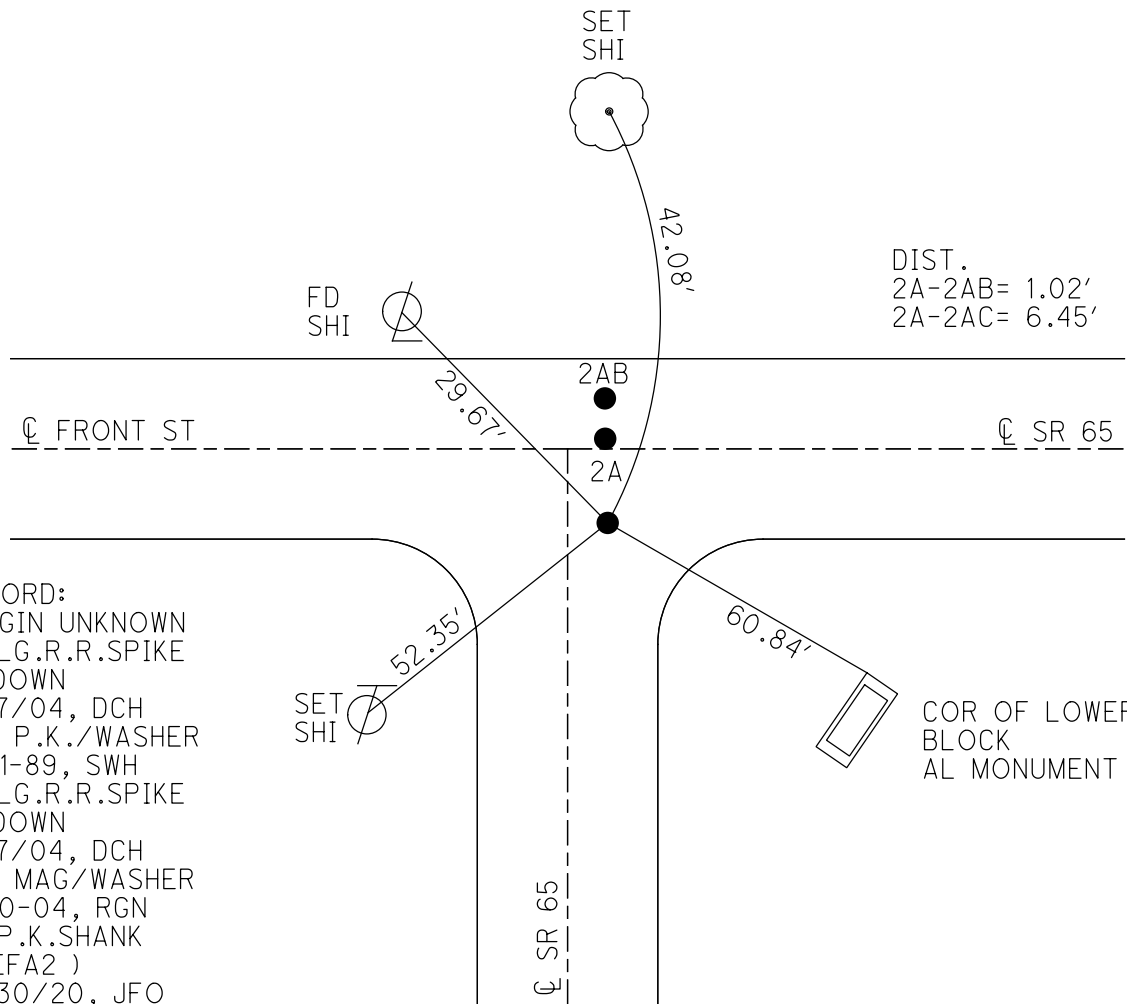
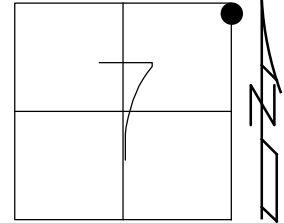
STATION: 57+65

HORZ.DATUM: NAD83 2011

GEOID: NAVD88 2018

GRID: NORTHING: 639165.232

EASTING: 1594350.682



DIST.  
 2A-2AB= 1.02'  
 2A-2AC= 6.45'

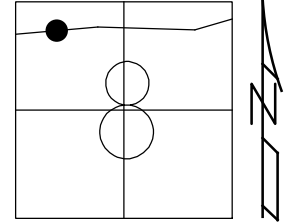
RECORD:  
 ORIGIN UNKNOWN  
 FD LG.R.R.SPIKE  
 4" DOWN  
 6/17/04, DCH  
 SET P.K./WASHER  
 11-21-89, SWH  
 FD LG.R.R.SPIKE  
 4" DOWN  
 6/17/04, DCH  
 SET MAG/WASHER  
 9-20-04, RGN  
 FD P.K.SHANK  
 ( REFA2 )  
 10/30/20, JFO  
 SET MAG/WASHER  
 10/4/22, TDN

COR OF LOWER  
 BLOCK  
 AL MONUMENT

O.D.O.T. DISTRICT 2 SURVEY OFFICE (USE ONLY)

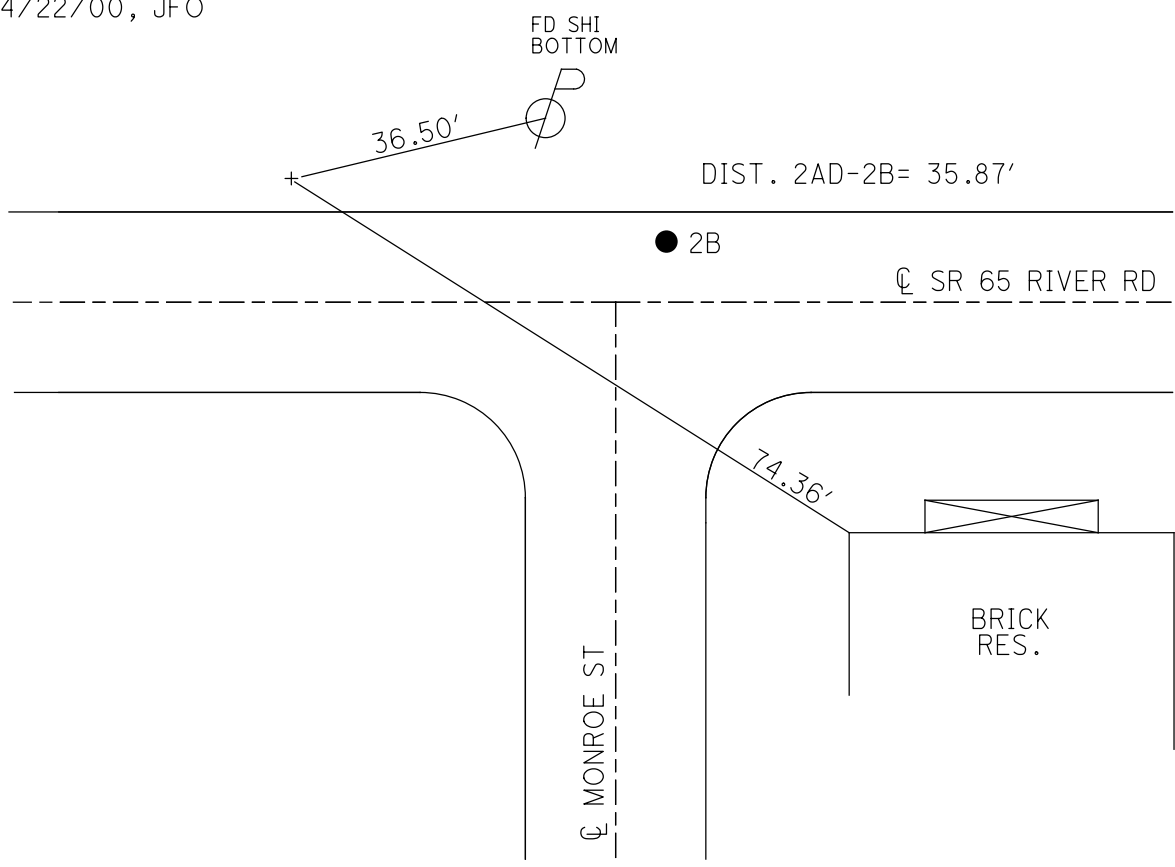
PERSONNEL \_\_\_\_\_ REFERENCE NO. 2 AD SHEET 14 OF 40  
 NOTES RHOADES DATE 4/22/20 ROUTE SR 65  
 H.C. O'DONNELL WEATHER CLOUDY COUNTY WOOD  
 R.C. RHOADES TEMP. 39° TOWNSHIP GRAND RAPIDS  
 SECTION 8  
 DWG BY RHOADES PID 95796 T 5 N R 9 E

TYPE MONUMENT X-ING TIES  
 ON SURFACE - ~~BELOW~~ ON  
 OFFSET  $\text{C}$  PAVEMENT 12.5' LT : ~~RT~~  
1' LT TO LT EDGE PAVEMENT  
 STATION: 60+93.68



HORZ.DATUM: NAD83 2011 GEOID: NAVD88 2018  
 GRID: NORTHING: 639259.664 EASTING: 1594670.539

RECORD:  
 FD "+" CUT IN OLD  
 CONCRETE PVMT  
 5" DOWN  
 9/7/89, CL  
 FD X-ING TIES  
 REFAD2  
 4/22/00, JFO





O.D.O.T. DISTRICT 2 SURVEY OFFICE (USE ONLY)

PERSONNEL \_\_\_\_\_ REFERENCE NO. 2 B SHEET 15 OF 40

NOTES RHOADES DATE 4/22/20 ROUTE SR 65  
 H.C. O'DONNELL WEATHER CLOUDY COUNTY WOOD  
 R.C. RHOADES TEMP. 39° TOWNSHIP GRAND RAPIDS  
 SECTION 8

DWG BY O'DONNELL PID 95796

T 5 N R 9 E

TYPE MONUMENT MAG/WASHER

ON SURFACE - ~~BELOW~~ ON

OFFSET Q PAVEMENT 6.2' LT : ~~RT~~

2.8' TO LT EDGE PAVEMENT

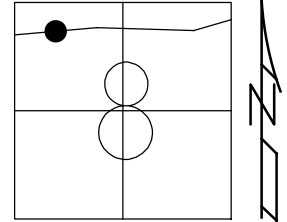
STATION: 61+29.55

HORIZ.DATUM: NAD83 2011

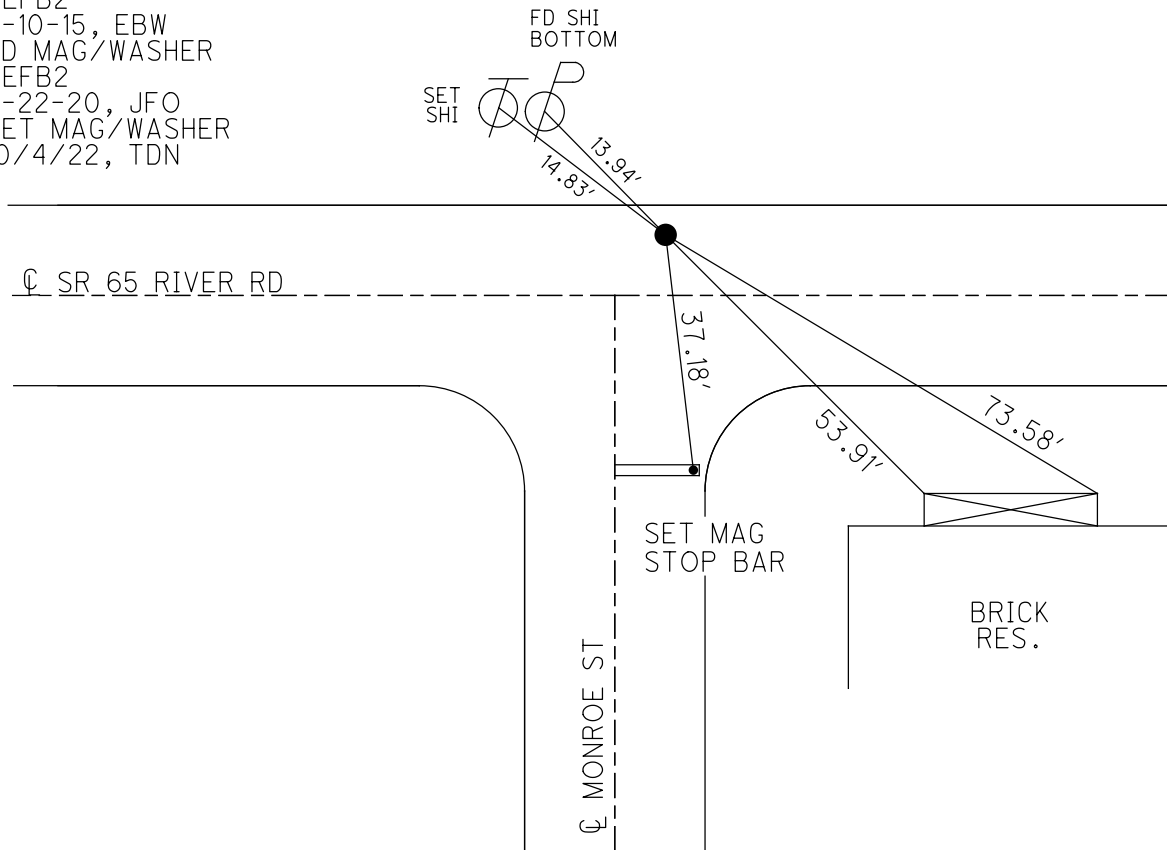
GEOID: NAVD88 2018

GRID: NORTHING: 639255.002

EASTING: 1594706.142



RECORD: P.I.  
 $\Delta = 21^\circ 56' RT$   
 SET P.K./WASHER  
 11-21-89, SWH  
 FD P.K./WASHER  
 6-18-04, DCH  
 SET MAG/WASHER  
 9-20-04, RGN  
 FD MAG NAIL  
 REFB2  
 3-10-15, EBW  
 FD MAG/WASHER  
 REFB2  
 4-22-20, JFO  
 SET MAG/WASHER  
 10/4/22, TDN



O.D.O.T. DISTRICT 2 SURVEY OFFICE (USE ONLY)

PERSONNEL

REFERENCE NO. 3

SHEET 16 OF 40

NOTES RHOADES

DATE 3/29/22

ROUTE SR 65

H.C. NIESE

WEATHER CLEAR

COUNTY WOOD

R.C. KETNER

TEMP. 27°

TOWNSHIP GRAND RAPIDS

AUBLE, O'DONNELL

SECTION 8

DWG BY RHOADES PID 95796

T 5 N R 9 E

TYPE MONUMENT MAG SHANK

~~ON SURFACE~~ - BELOW 1"

OFFSET  $\odot$  PAVEMENT 1' ~~LT~~ : RT

- TO - EDGE PAVEMENT

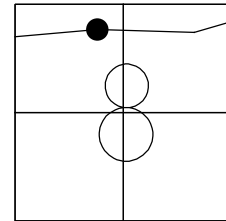
STATION: 65+90.32

HORIZ.DATUM: NAD83 2011

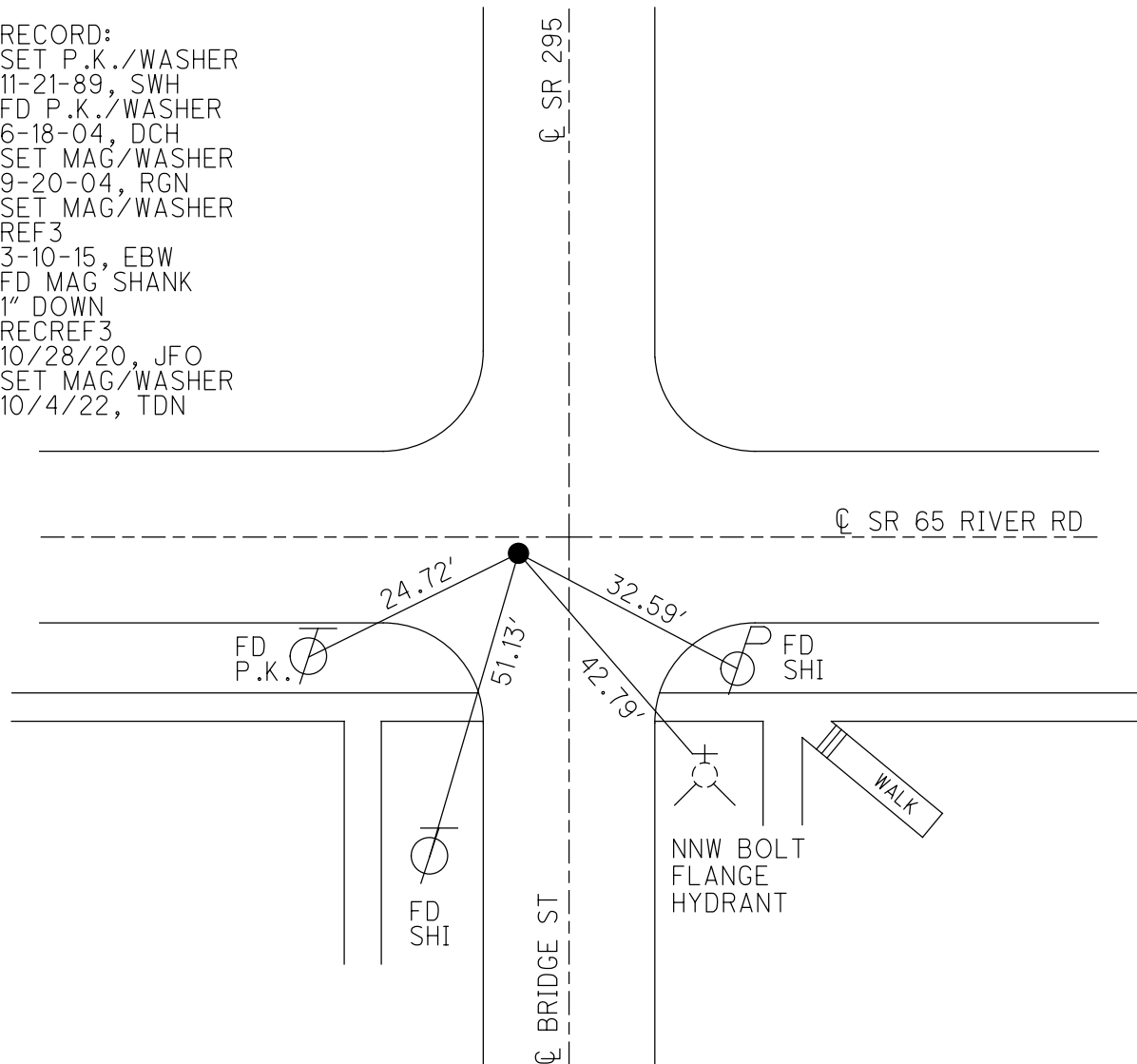
GEOID: NAVD88 2018

GRID: NORTHING: 639202.156

EASTING: 1595163.575



RECORD:  
 SET P.K./WASHER  
 11-21-89, SWH  
 FD P.K./WASHER  
 6-18-04, DCH  
 SET MAG/WASHER  
 9-20-04, RGN  
 SET MAG/WASHER  
 REF3  
 3-10-15, EBW  
 FD MAG SHANK  
 1" DOWN  
 RECREF3  
 10/28/20, JFO  
 SET MAG/WASHER  
 10/4/22, TDN



O.D.O.T. DISTRICT 2 SURVEY OFFICE (USE ONLY)

PERSONNEL

REFERENCE NO. 3 A

SHEET 17 OF 40

NOTES RHOADES DATE 3/29/22  
 H.C. NIESE WEATHER CLEAR  
 R.C. KETNER TEMP. 27°  
AUBLE, O'DONNELL

ROUTE SR 65  
 COUNTY WOOD  
 TOWNSHIP GRAND RAPIDS  
 SECTION 8  
T 5 N R 9 E

DWG BY RHOADES PID 95796

TYPE MONUMENT MAG NAIL

~~ON SURFACE~~ - BELOW 3 1/2"

OFFSET  $\text{C}$  PAVEMENT 2.4'  $\text{RT}$  : RT  
7.5' TO RT EDGE PAVEMENT

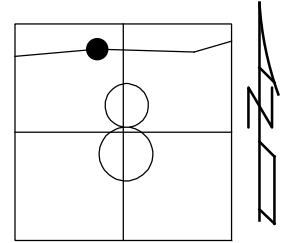
STATION: 68+03.68

HORIZ.DATUM: NAD83 2011

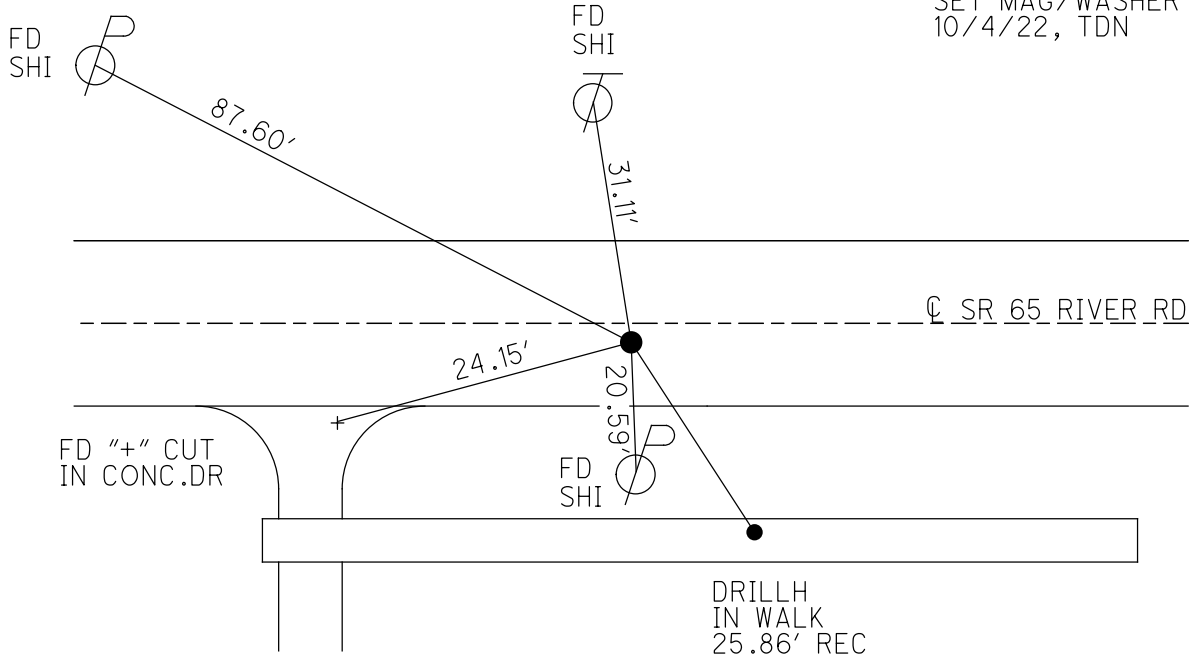
GEOID: NAVD88 2018

GRID: NORTHING: 639177.637

EASTING: 1595375.520



RECORD: P.I.  
 $\Delta = 0^\circ 37' \text{ LT}$   
 FD LG. R.R. SPIKE  
 6-18-04, DCH  
 FD LG.R.R.SPIKE  
 6/18/04, DCH  
 SET MAG/WASHER  
 9-20-04, RGN  
 FD MAG NAIL  
 REFA3  
 3-10-15, EBW  
 10/28/20, JFO  
 SET MAG/WASHER  
 10/4/22, TDN



O.D.O.T. DISTRICT 2 SURVEY OFFICE (USE ONLY)

PERSONNEL

REFERENCE NO. 3 B

SHEET 18 OF 40

NOTES RHOADES

DATE 3/29/22

ROUTE SR 65

H.C. NIESE

WEATHER CLEAR

COUNTY WOOD

R.C. KETNER

TEMP. 27°

TOWNSHIP GRAND RAPIDS

AUBLE, O'DONNELL

SECTION 8

DWG BY RHOADES

PID 95796

T 5 N R 9 E

TYPE MONUMENT MAG/WASHER

ON SURFACE - ~~BELOW~~ ON

OFFSET  $\oslash$  PAVEMENT 0.5' ~~LT~~ : RT

10.4' TO LT EDGE PAVEMENT

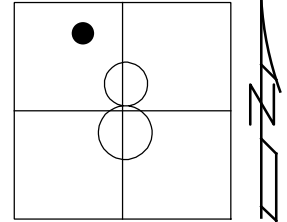
STATION: 76+25.87

HORZ.DATUM: NAD83 2011

GEOID: NAVD88 2018

GRID: NORTHING: 639091.829

EASTING: 1596193.224



RECORD:

FD P.K./WASHER

6/18/04, DCH

SET MAG/WASHER

9-20-04, RGN

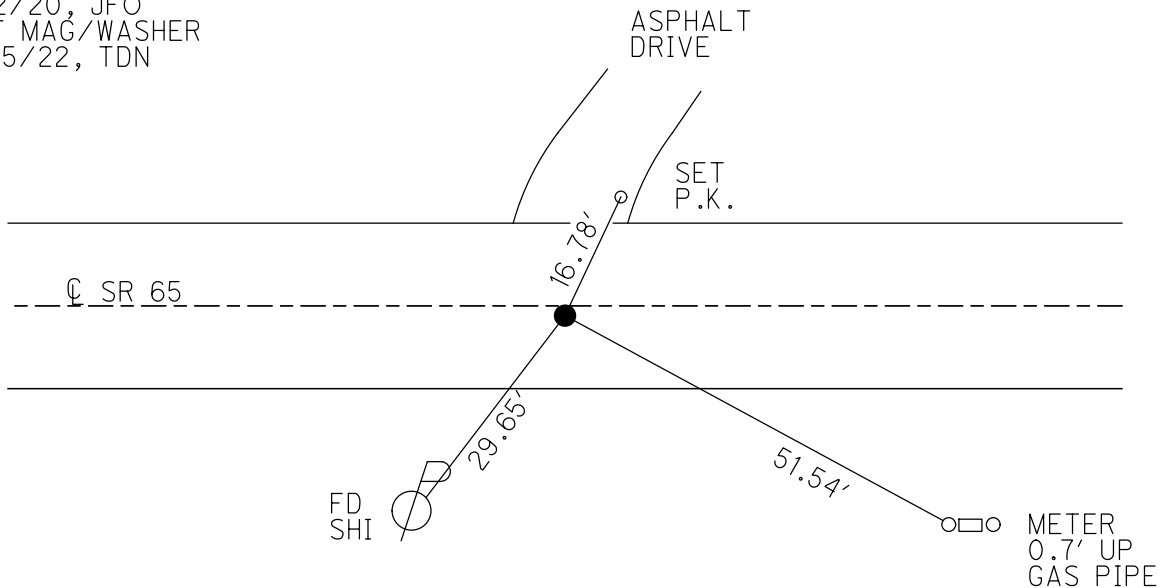
FD MAG/WASHER

REFB3

11/2/20, JFO

SET MAG/WASHER

10/5/22, TDN



O.D.O.T. DISTRICT 2 SURVEY OFFICE (USE ONLY)

PERSONNEL

REFERENCE NO. 3 C

SHEET 19 OF 40

NOTES RHOADES DATE 3/29/22  
 H.C. NIESE WEATHER CLEAR  
 R.C. KETNER TEMP. 27°  
AUBLE, O'DONNELL

ROUTE SR 65  
 COUNTY WOOD  
 TOWNSHIP GRAND RAPIDS  
 SECTION 8  
T 5 N R 9 E

DWG BY RHOADES PID 95796

TYPE MONUMENT MAG/WASHER

ON SURFACE - ~~BELOW~~ ON

OFFSET 0.5' LT : RT  
10.4' TO LT EDGE PAVEMENT

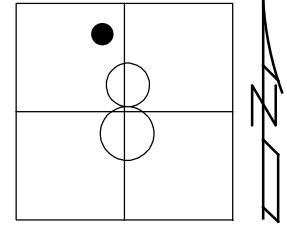
STATION: 79+30.73

HORZ. DATUM: NAD83 2011

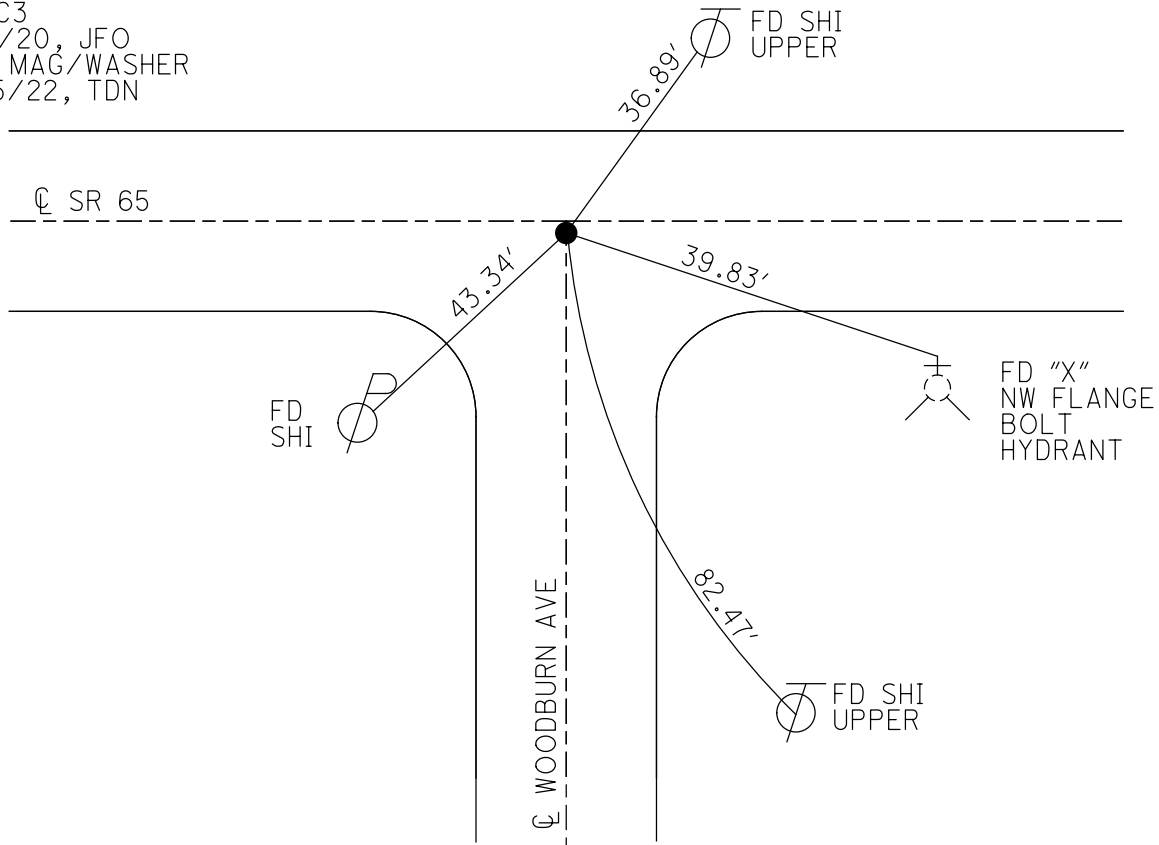
GEOID: NAVD88 2018

GRID: NORTHING: 639059.832

EASTING: 1596496.419



RECORD:  
 SET P.K./WASHER  
 11-21-89, SWH  
 FD P.K./WASHER  
 6/18/04, DCH  
 SET MAG/WASHER  
 9-20-04, RGN  
 FD MAG NAIL  
 REFC3  
 11/2/20, JFO  
 SET MAG/WASHER  
 10/5/22, TDN



O.D.O.T. DISTRICT 2 SURVEY OFFICE (USE ONLY)

PERSONNEL

REFERENCE NO. 3 D

SHEET 20 OF 40

NOTES RHOADES DATE 3/28/22  
 H.C. NIESE WEATHER CLEAR  
 R.C. KETNER TEMP. 28°  
AUBLE, O'DONNELL

ROUTE SR 65  
 COUNTY WOOD  
 TOWNSHIP GRAND RAPIDS  
 SECTION 8  
T 5 N R 9 E

DWG BY RHOADES PID 95796

TYPE MONUMENT MAG/WASHER

ON SURFACE - ~~BELOW~~ ON

OFFSET ☉ PAVEMENT 1.5' ± : RT

9.8' TO RT EDGE PAVEMENT

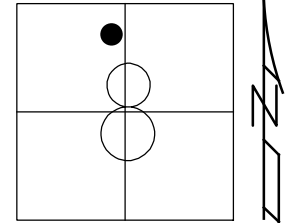
STATION: 80+32.9

HORIZ.DATUM: NAD83 2011

GEOID: NAVD88 2018

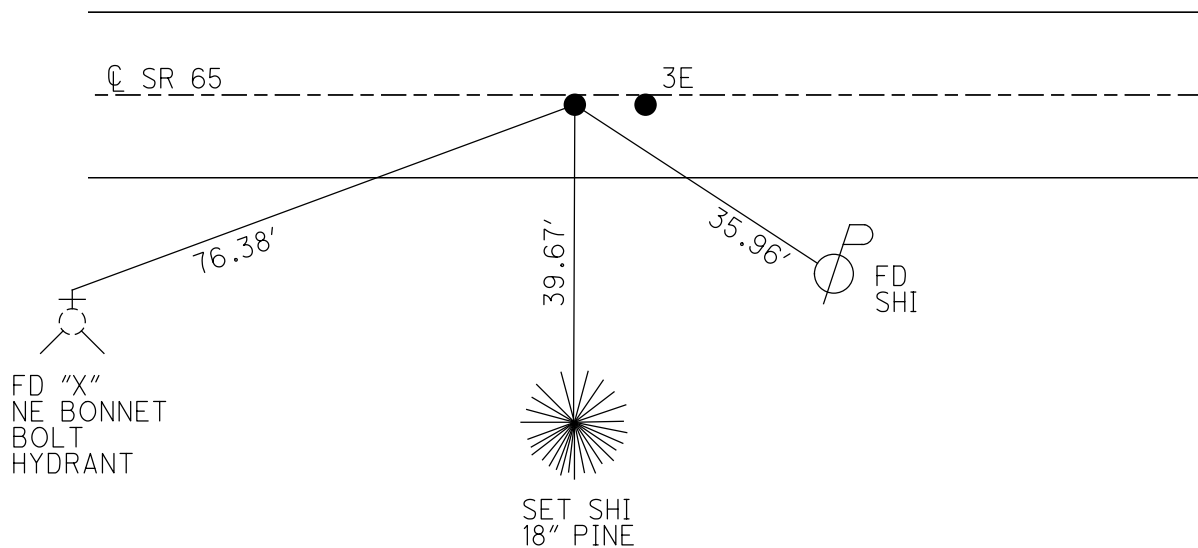
GRID: NORTHING: 639049.263

EASTING: 1596598.022



RECORD: P.C.  
 STA.12+30.24  
 1931 PLAN  
 $\Delta = 34^\circ 52'$   
 FD P.K./WASHER  
 6/18/04, DCH  
 SET MAG/WASHER  
 9-20-04, RGN  
 FD MAG/WASHER  
 REFD3  
 3/28/22, JFO  
 SET MAG/WASHER  
 10/5/22, TDN

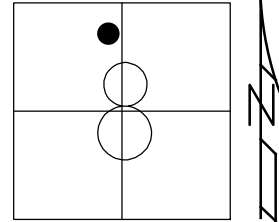
DIST.3D-3E= 10.16'



O.D.O.T. DISTRICT 2 SURVEY OFFICE (USE ONLY)

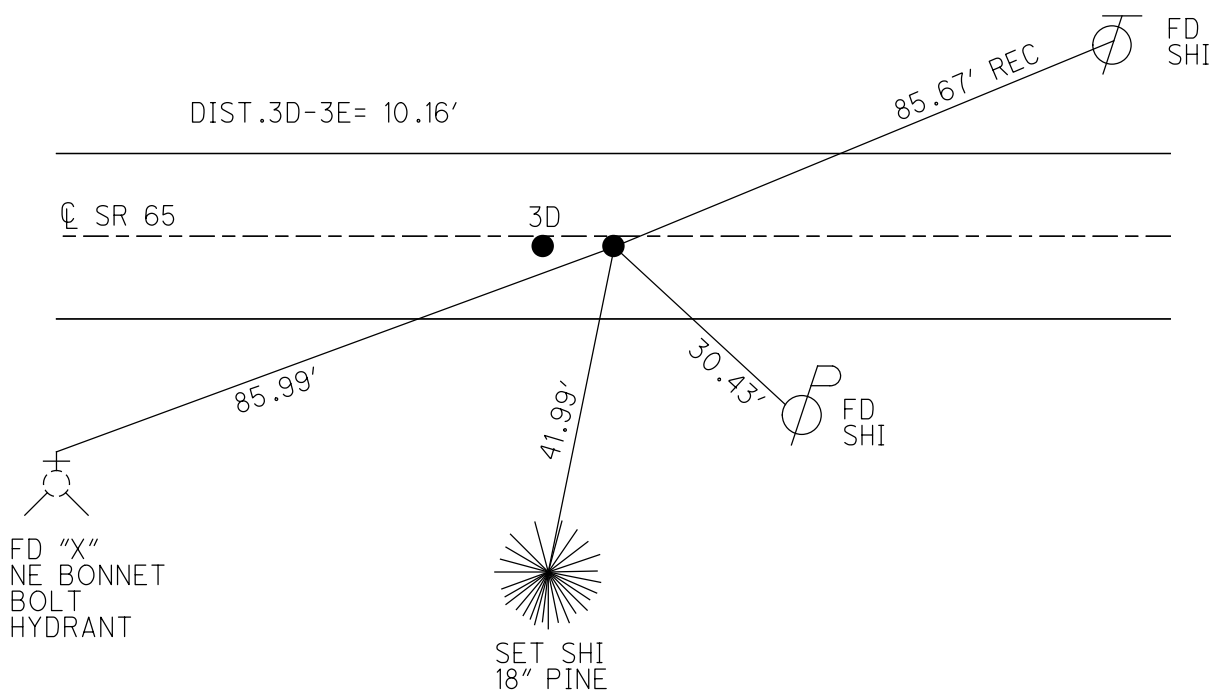
PERSONNEL \_\_\_\_\_ REFERENCE NO. 3 E SHEET 21 OF 40  
 NOTES RHOADES DATE 3/28/22 ROUTE SR 65  
 H.C. NIESE WEATHER CLEAR COUNTY WOOD  
 R.C. KETNER TEMP. 28° TOWNSHIP GRAND RAPIDS  
AUBLE, O'DONNELL SECTION 8  
 DWG BY RHOADES PID 95796 T 5 N R 9 E

TYPE MONUMENT MAG NAIL  
 ON SURFACE - ~~BELOW~~ ON \_\_\_\_\_  
 OFFSET ☉ PAVEMENT 1.5' ~~LT~~ : RT  
9.8' TO RT EDGE PAVEMENT  
 STATION: 80+43.1



HORZ. DATUM: NAD83 2011 GEOID: NAVD88 2018  
 GRID: NORTHING: 639048.240 EASTING: 1596608.176

RECORD:  
 FD P.K./WASHER  
 6/18/04, DCH  
 SET MAG/WASHER  
 9-20-04, RGN  
 FD MAG NAIL  
 REFE3  
 11/2/20, JFO  
 SET MAG/WASHER  
 10/5/22, TDN



O.D.O.T. DISTRICT 2 SURVEY OFFICE (USE ONLY)

PERSONNEL

REFERENCE NO. 4

SHEET 22 OF 40

NOTES RHOADES

DATE 3/29/22

ROUTE SR 65

H.C. NIESE

WEATHER CLEAR

COUNTY WOOD

R.C. KETNER  
AUBLE, O'DONNELL

TEMP. 27°

TOWNSHIP GRAND RAPIDS

DWG BY RHOADES PID 95796

SECTION 8

T 5 N R 9 E

TYPE MONUMENT MAG/WASHER

ON SURFACE - ~~BELOW~~ ON

OFFSET  $\varnothing$  PAVEMENT 1' ~~LT~~ : RT

10.5' TO LT EDGE PAVEMENT

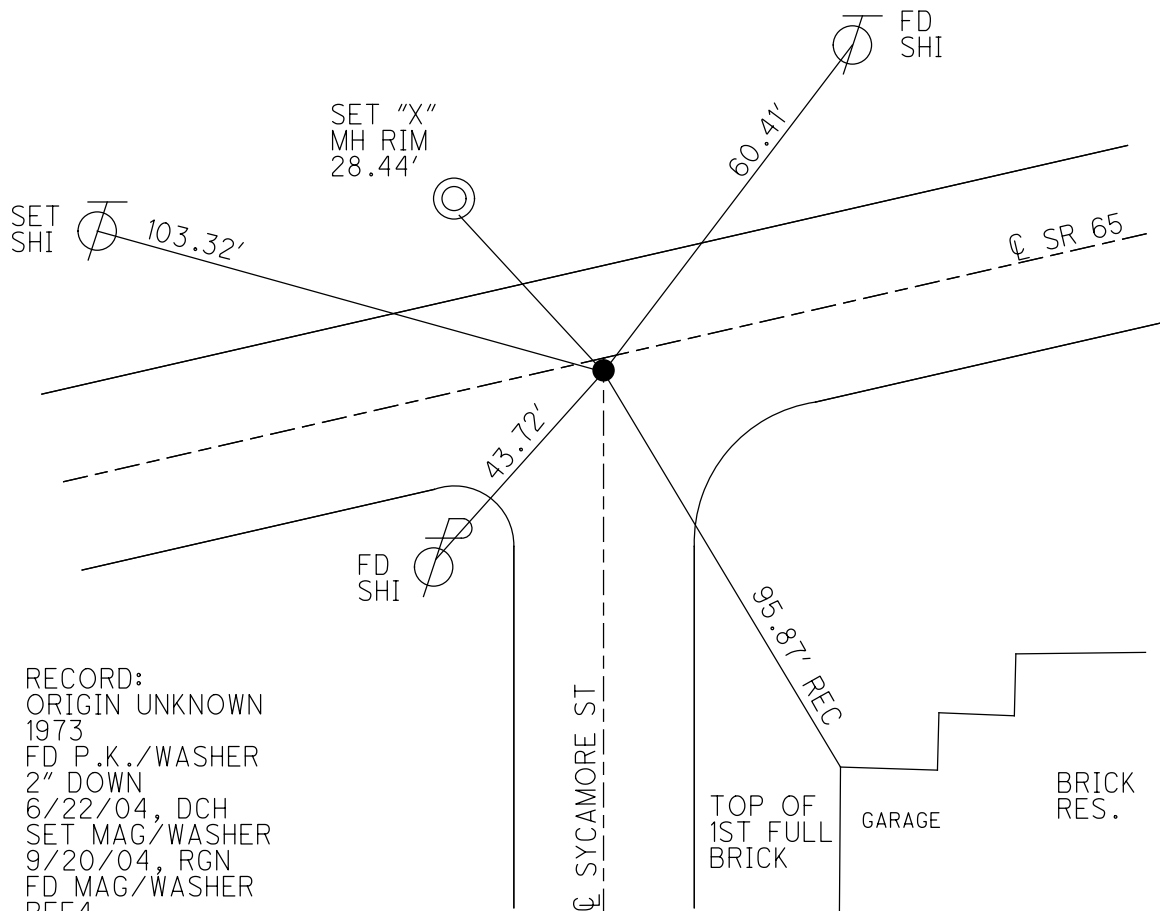
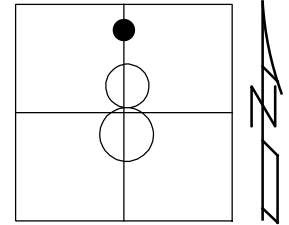
STATION: 84+53.5

HORZ.DATUM: NAD83 2011

GEOID: NAVD88 2018

GRID: NORTHING: 639082.447

EASTING: 1597014.875



RECORD:  
ORIGIN UNKNOWN  
1973  
FD P.K./WASHER  
2" DOWN  
6/22/04, DCH  
SET MAG/WASHER  
9/20/04, RGN  
FD MAG/WASHER  
REF4  
11/2/20, JFO  
SET MAG/WASHER  
10/5/22, TDN



O.D.O.T. DISTRICT 2 SURVEY OFFICE (USE ONLY)

PERSONNEL

REFERENCE NO. 4 A

SHEET 23 OF 40

NOTES RHOADES

DATE 3/29/22

ROUTE SR 65

H.C. NIESE

WEATHER CLEAR

COUNTY WOOD

R.C. AUBLE

TEMP. 35°

TOWNSHIP GRAND RAPIDS

KETNER, O'DONNELL

SECTION 8

DWG BY RHOADES

PID 95796

T 5 N R 9 E

TYPE MONUMENT MAG/WASHER

ON SURFACE - ~~BELOW~~ ON

OFFSET 9.7' TO RT EDGE PAVEMENT ~~RT~~ : RT

9.7' TO RT EDGE PAVEMENT

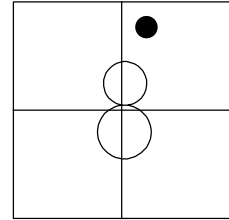
STATION: 87+30.48

HORZ. DATUM: NAD83 2011

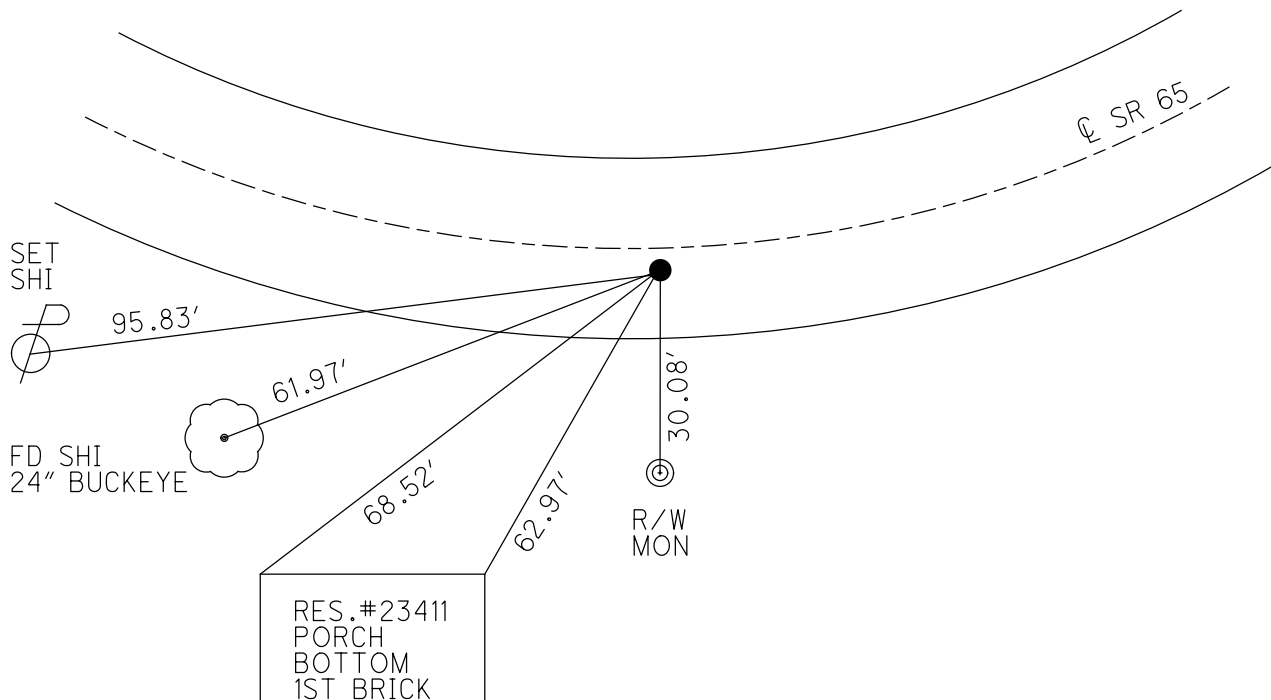
GEOID: NAVD88 2018

GRID: NORTHING: 639185.327

EASTING: 1597271.270



RECORD: P.C.C.  
 STA. 19+27.77  
 1931 PLANS  
 FD P.K./WASHER  
 6/22/04, DCH  
 SET MAG/WASHER  
 9/20/04, RGN  
 FD MAG/WASHER  
 REFA4  
 11/2/20, JFO  
 SET MAG/WASHER  
 10/5/22, TDN



O.D.O.T. DISTRICT 2 SURVEY OFFICE (USE ONLY)

PERSONNEL

REFERENCE NO. 4 B

SHEET 24 OF 40

NOTES RHOADES

DATE 3/29/22

ROUTE SR 65

H.C. NIESE

WEATHER CLEAR

COUNTY WOOD

R.C. AUBLE

TEMP. 35°

TOWNSHIP GRAND RAPIDS

KETNER, O'DONNELL

SECTION 5

DWG BY RHOADES

PID 95796

T 5 N R 9 E

TYPE MONUMENT MAG/WASHER

ON SURFACE - ~~BELOW~~ ON

OFFSET 0.3' Pavement LT : ~~RT~~

9.9' TO RT EDGE PAVEMENT

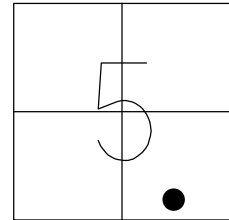
STATION: 102+02.20

HORIZ.DATUM: NAD83 2011

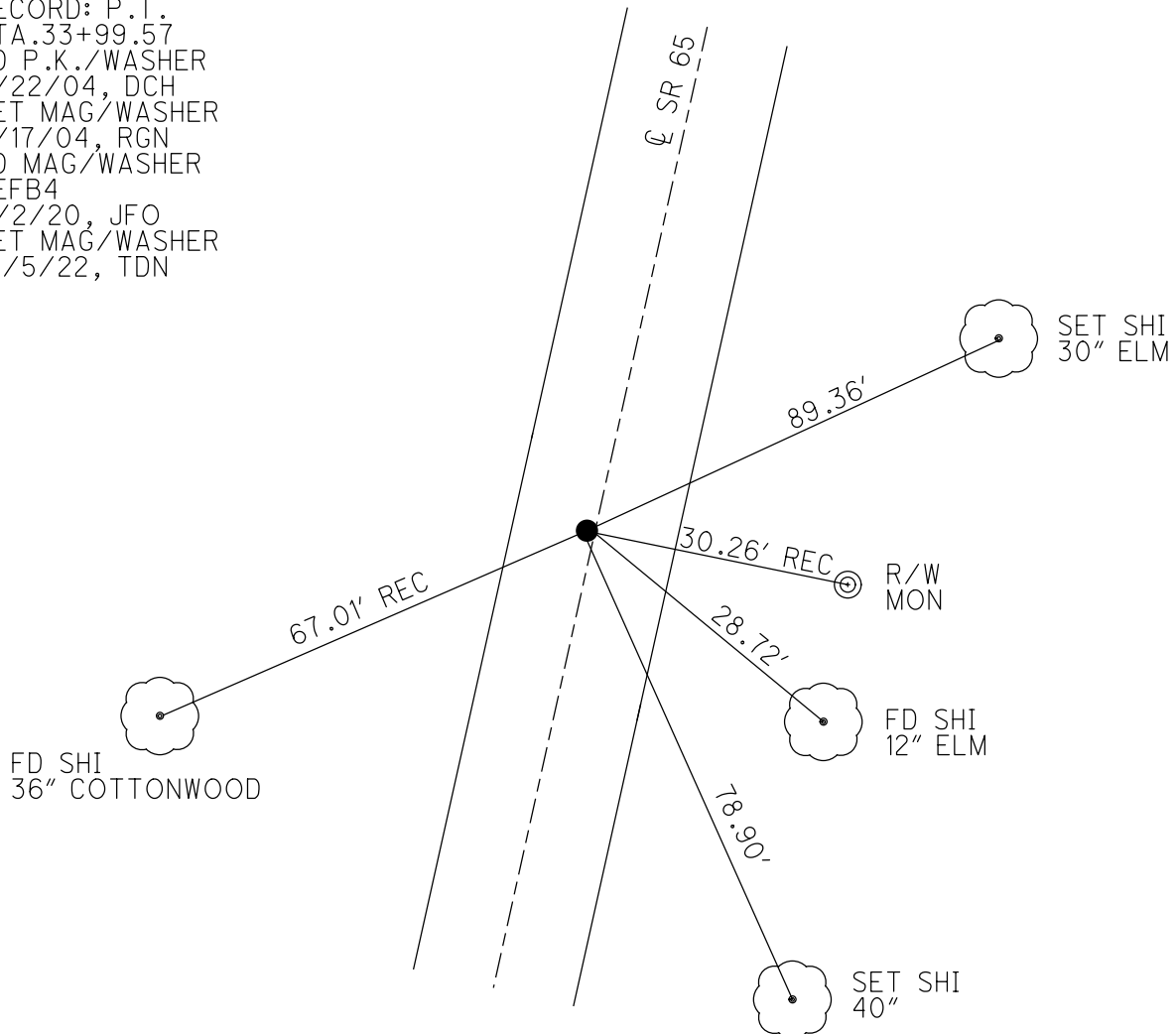
GEOID: NAVD88 2018

GRID: NORTHING: 640247.369

EASTING: 1598253.411



RECORD: P.T.  
 STA.33+99.57  
 FD P.K./WASHER  
 6/22/04, DCH  
 SET MAG/WASHER  
 9/17/04, RGN  
 FD MAG/WASHER  
 REFB4  
 11/2/20, JFO  
 SET MAG/WASHER  
 10/5/22, TDN



O.D.O.T. DISTRICT 2 SURVEY OFFICE (USE ONLY)

PERSONNEL

REFERENCE NO. 5

SHEET 25 OF 40

NOTES RHOADES

DATE 3/29/22

ROUTE SR 65

H.C. NIESE

WEATHER CLEAR

COUNTY WOOD

R.C. AUBLE

TEMP. 35°

TOWNSHIP GRAND RAPIDS

KETNER, O'DONNELL

SECTION 5

DWG BY RHOADES

PID 95796

T 5 N R 9 E

TYPE MONUMENT MAG/WASHER

ON SURFACE - ~~BELOW~~ ON

OFFSET 6.1' TO LT EDGE PAVEMENT 4.0' LT : ~~RT~~

6.1' TO LT EDGE PAVEMENT

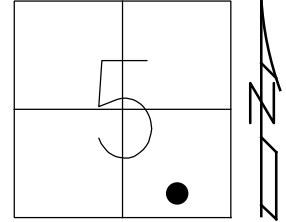
STATION: 105+27.14

HORZ.DATUM: NAD83 2011

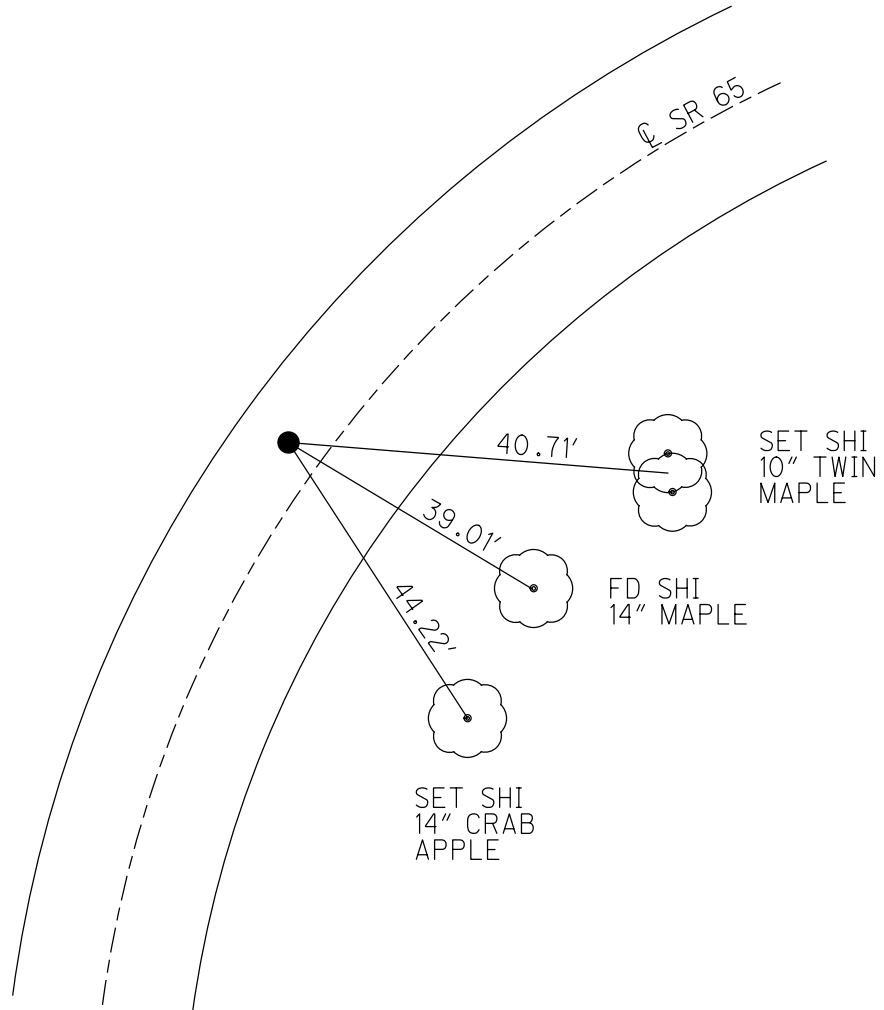
GEOID: NAVD88 2018

GRID: NORTHING: 640543.082

EASTING: 1598388.102



RECORD: P.I.  
 STA. 4+75.4  
 $\Delta = 6^\circ 05'$   
 R = 1432.69  
 T = 76.12  
 L = 152.02'  
 $\Delta = 6^\circ 41'$  RT MEAS.  
 1973  
 FD P.K./WASHER  
 6/22/04, DCH  
 SET MAG/WASHER  
 9/17/04, RGN  
 FD MAG/WASHER  
 REF5  
 11/2/20, JFO  
 SET MAG/WASHER  
 10/5/22, TDN



O.D.O.T. DISTRICT 2 SURVEY OFFICE (USE ONLY)

PERSONNEL

REFERENCE NO. 6

SHEET 26 OF 40

NOTES RHOADES

DATE 3/29/22

ROUTE SR 65

H.C. AUBLE

WEATHER CLEAR

COUNTY WOOD

R.C. KETNER

TEMP. 35°

TOWNSHIP GRAND RAPIDS

NIESE, O'DONNELL

SECTION 5

DWG BY RHOADES

PID 95796

T 5 N R 9 E

TYPE MONUMENT MAG NAIL

ON SURFACE - ~~BELOW~~ ON

OFFSET Q PAVEMENT 1.8' LT : ~~RT~~

8.5' TO LT EDGE PAVEMENT

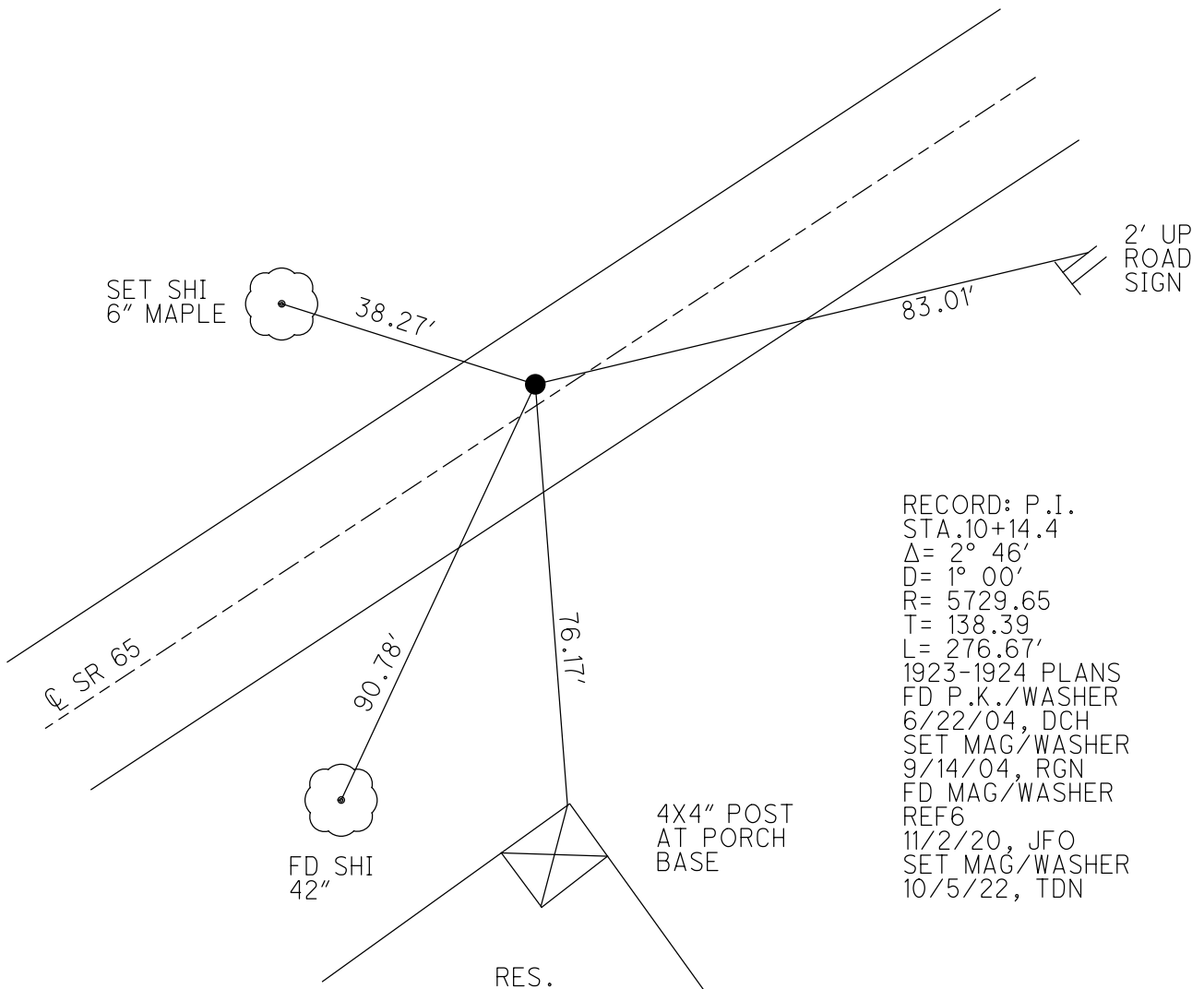
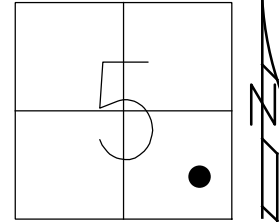
STATION: 110+72.17

HORZ.DATUM: NAD83 2011

GEOID: NAVD88 2018

GRID: NORTHING: 641009.630

EASTING: 1598670.228



RECORD: P.I.  
 STA.10+14.4  
 $\Delta = 2^\circ 46'$   
 $D = 1^\circ 00'$   
 $R = 5729.65$   
 $T = 138.39$   
 $L = 276.67'$   
 1923-1924 PLANS  
 FD P.K./WASHER  
 6/22/04, DCH  
 SET MAG/WASHER  
 9/14/04, RGN  
 FD MAG/WASHER  
 REF6  
 11/2/20, JFO  
 SET MAG/WASHER  
 10/5/22, TDN

O.D.O.T. DISTRICT 2 SURVEY OFFICE (USE ONLY)

PERSONNEL

REFERENCE NO. 7

SHEET 27 OF 40

NOTES RHOADES

DATE 3/29/22

ROUTE SR 65

H.C. NIESE

WEATHER CLEAR

COUNTY WOOD

R.C. KETNER  
AUBLE, O'DONNELL

TEMP. 35°

TOWNSHIP GRAND RAPIDS

DWG BY RHOADES PID 95796

SECTION 5

T 5 N R 9 E

TYPE MONUMENT MAG/WASHER

ON SURFACE - ~~BELOW~~ ON

OFFSET ☉ PAVEMENT 4.0' LT : ~~RT~~

5.8' TO LT EDGE PAVEMENT

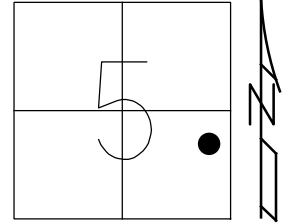
STATION: 114+51.42

HORZ. DATUM: NAD83 2011

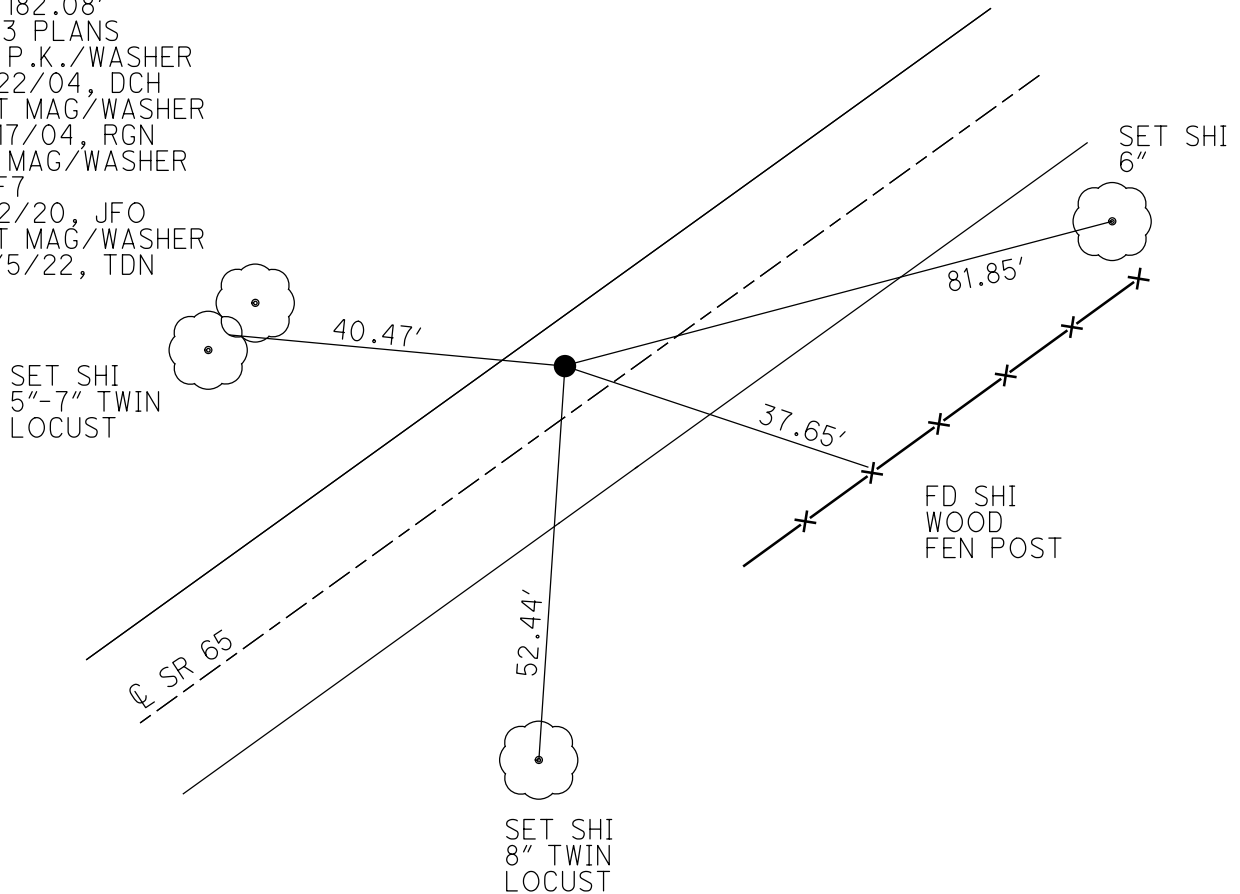
GEOID: NAVD88 2018

GRID: NORTHING: 641324.276

EASTING: 1598882.054



RECORD: P.I.  
STA. 13+96  
 $\Delta = 7^\circ 17' RT$   
 $D = 4^\circ 00'$   
 $R = 1432.69$   
 $T = 91.55$   
 $L = 182.08'$   
1923 PLANS  
FD P.K./WASHER  
6/22/04, DCH  
SET MAG/WASHER  
9/17/04, RGN  
FD MAG/WASHER  
REF7  
11/2/20, JFO  
SET MAG/WASHER  
10/5/22, TDN



O.D.O.T. DISTRICT 2 SURVEY OFFICE (USE ONLY)

PERSONNEL

REFERENCE NO. 7 A

SHEET 28 OF 40

NOTES RHOADES

DATE 3/30/22

ROUTE SR 65

H.C. NIESE

WEATHER CLOUDY

COUNTY WOOD

R.C. KETNER

TEMP. 40°

TOWNSHIP GRAND RAPIDS

AUBLE

DWG BY RHOADES

PID 95796

SECTION 5

T 5 N R 9 E

TYPE MONUMENT MAG/WASHER

ON SURFACE - ~~BELOW~~ ON

OFFSET 9.0' LT : ~~RT~~

1.4' TO LT EDGE PAVEMENT

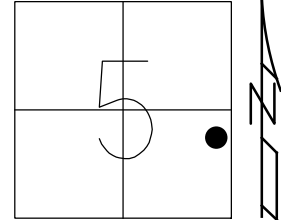
STATION: 119+56.12

HORIZ.DATUM: NAD83 2011

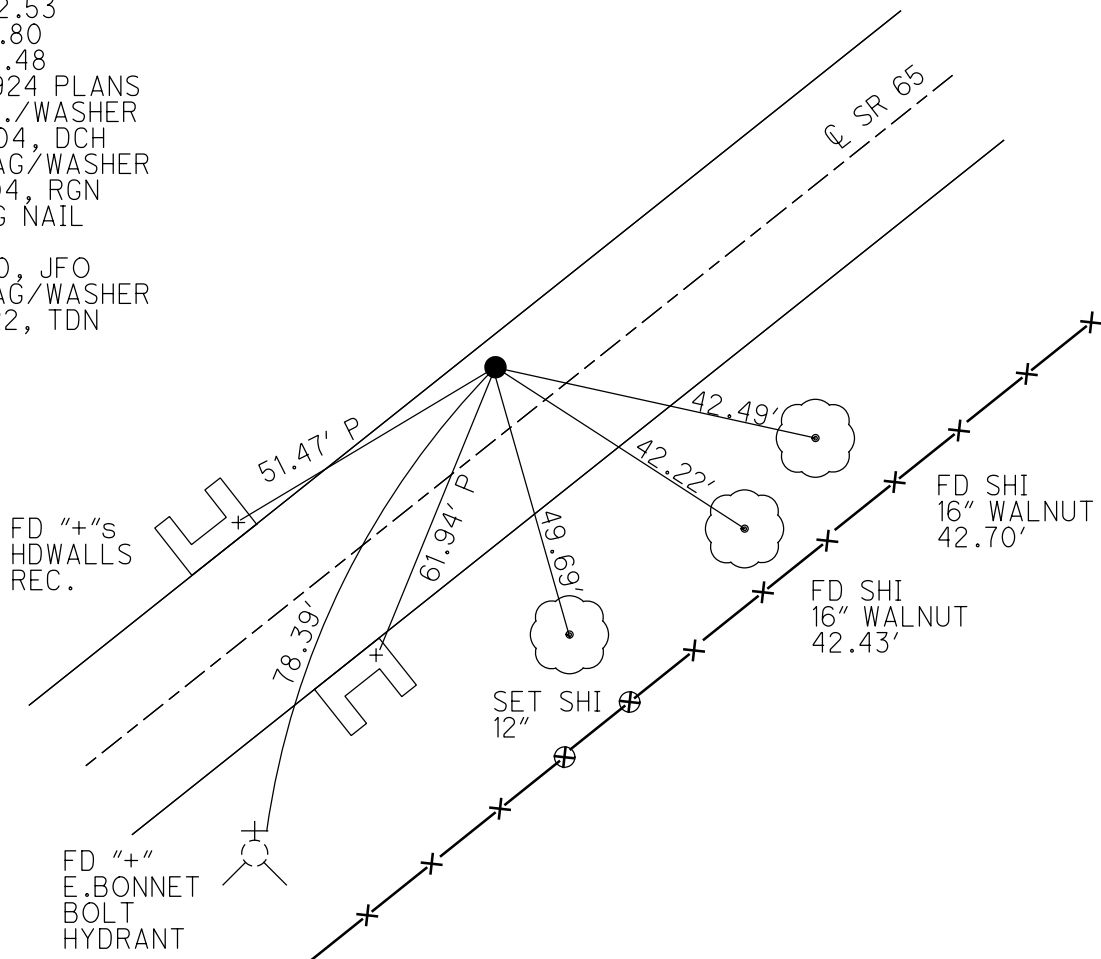
GEOID: NAVD88 2018

GRID: NORTHING: 641704.249

EASTING: 1599214.602



RECORD: P.I.  
 STA. 19+01.4  
 $\Delta = 12^\circ 40'$  RT  
 $D = 4^\circ 20'$   
 $R = 1322.53$   
 $T = 146.80$   
 $L = 292.48$   
 1923-1924 PLANS  
 FD P.K./WASHER  
 6/22/04, DCH  
 SET MAG/WASHER  
 9/14/04, RGN  
 FD MAG NAIL  
 REFA7  
 11/2/20, JFO  
 SET MAG/WASHER  
 10/5/22, TDN



O.D.O.T. DISTRICT 2 SURVEY OFFICE (USE ONLY)

PERSONNEL

REFERENCE NO. 7 B

SHEET 29 OF 40

NOTES RHOADES

DATE 3/30/22

ROUTE SR 65

H.C. NIESE

WEATHER CLOUDY

COUNTY WOOD

R.C. KETNER

TEMP. 40°

TOWNSHIP GRAND RAPIDS

AUBLE

DWG BY RHOADES

PID 95796

SECTION 4

T 5 N R 9 E

TYPE MONUMENT MAG/WASHER

ON SURFACE - ~~BELOW~~ ON

OFFSET Q PAVEMENT 3.5' LT : ~~RT~~

7.5' TO LT EDGE PAVEMENT

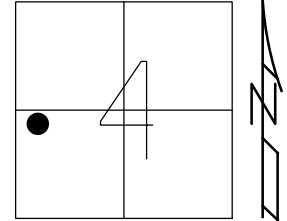
STATION: 126+23.68

HORZ.DATUM: NAD83 2011

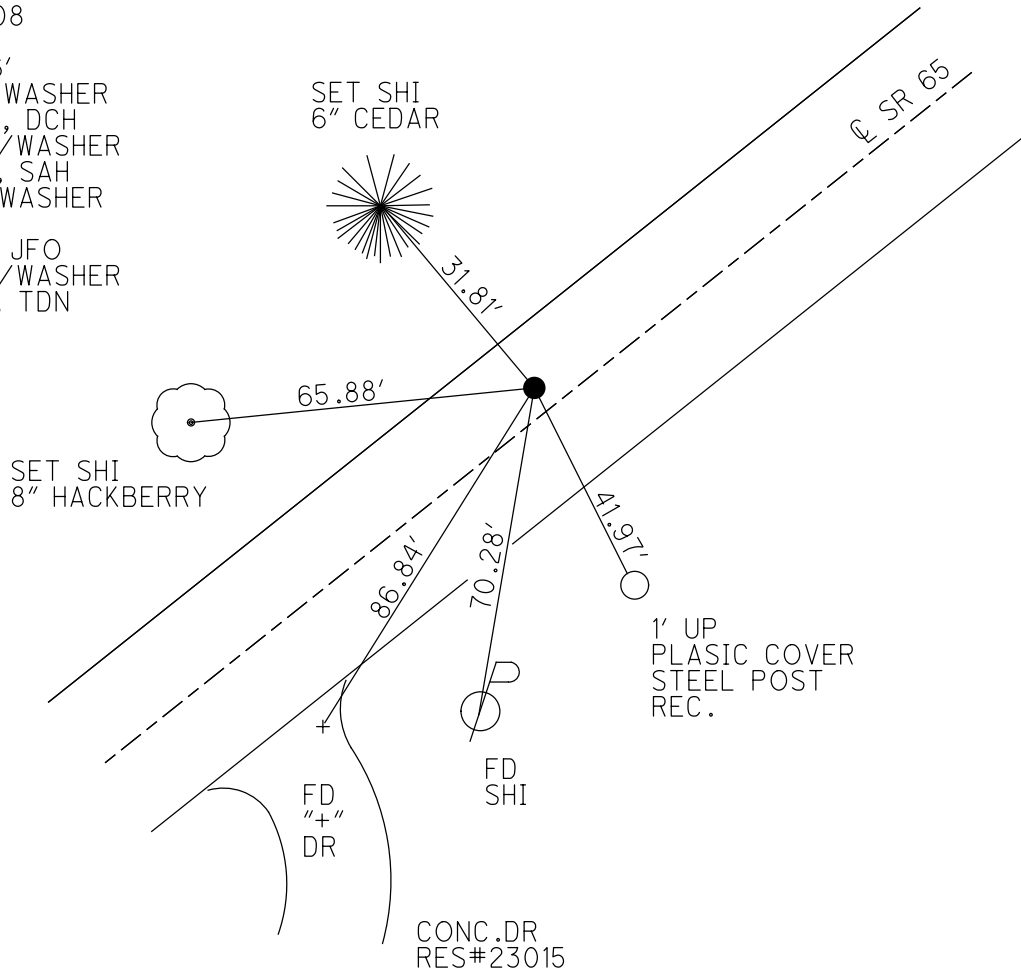
GEOID: NAVD88 2018

GRID: NORTHING: 642098.608

EASTING: 1599754.709



RECORD: P.I.  
 STA. 25+70.5  
 $\Delta = 5^\circ 27' \text{ RT}$   
 $D = 3^\circ 00'$   
 $R = 1910.08$   
 $T = 91.30$   
 $L = 181.66'$   
 FD P.K./WASHER  
 6/22/04, DCH  
 SET MAG/WASHER  
 9/16/04, SAH  
 FD MAG/WASHER  
 REFB7  
 11/2/20, JFO  
 SET MAG/WASHER  
 10/5/22, TDN



O.D.O.T. DISTRICT 2 SURVEY OFFICE (USE ONLY)

PERSONNEL

REFERENCE NO. 7 C

SHEET 30 OF 40

NOTES RHOADES

DATE 3/30/22

ROUTE SR 65

H.C. NIESE

WEATHER CLOUDY

COUNTY WOOD

R.C. KETNER

TEMP. 40°

TOWNSHIP GRAND RAPIDS

AUBLE

SECTION 4

DWG BY RHOADES PID 95796

T 5 N R 9 E

TYPE MONUMENT MAG/WASHER

ON SURFACE - ~~BELOW~~ ON

OFFSET 6' LT : ~~RT~~

5.3' TO LT EDGE PAVEMENT

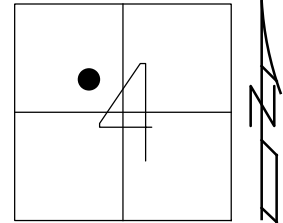
STATION: 137+01.39

HORZ.DATUM: NAD83 2011

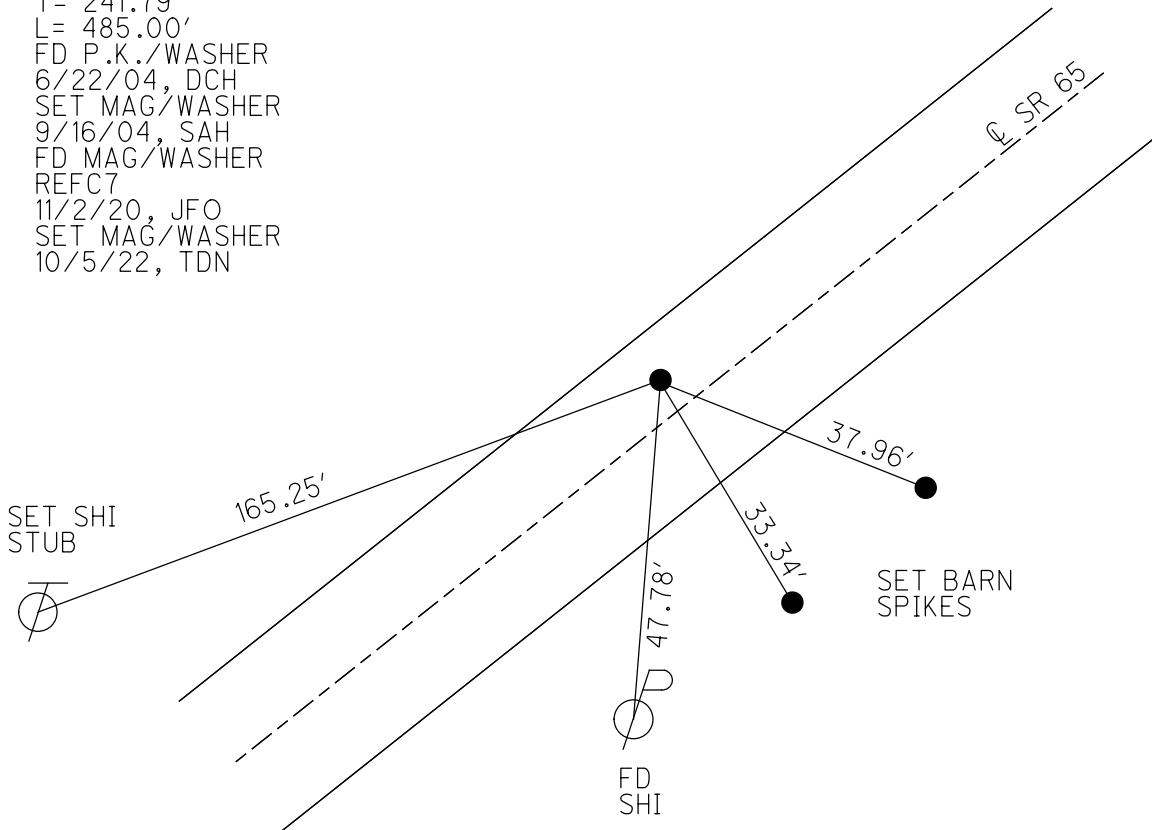
GEOID: NAVD88 2018

GRID: NORTHING: 642648.544

EASTING: 1600681.714



RECORD: P.I.  
 STA.36+48.10  
 $\Delta = 4^\circ 51' RT$   
 $D = 1^\circ 00'$   
 $R = 5729.65$   
 $T = 241.79$   
 $L = 485.00'$   
 FD P.K./WASHER  
 6/22/04, DCH  
 SET MAG/WASHER  
 9/16/04, SAH  
 FD MAG/WASHER  
 REFC7  
 11/2/20, JFO  
 SET MAG/WASHER  
 10/5/22, TDN





O.D.O.T. DISTRICT 2 SURVEY OFFICE (USE ONLY)

PERSONNEL

REFERENCE NO. 7 D

SHEET 31 OF 40

NOTES RHOADES

DATE 3/30/22

ROUTE SR 65

H.C. NIESE

WEATHER CLOUDY

COUNTY WOOD

R.C. KETNER

TEMP. 40°

TOWNSHIP GRAND RAPIDS

AUBLE

DWG BY RHOADES PID 95796

SECTION 4

T 5 N R 9 E

TYPE MONUMENT MAG/WASHER

ON SURFACE - ~~BELOW~~ ON

OFFSET 1.7' ~~LT~~ : RT

7.3' TO RT EDGE PAVEMENT

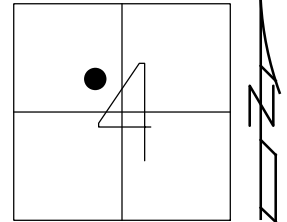
STATION: 146+62.99

HORIZ.DATUM: NAD83 2011

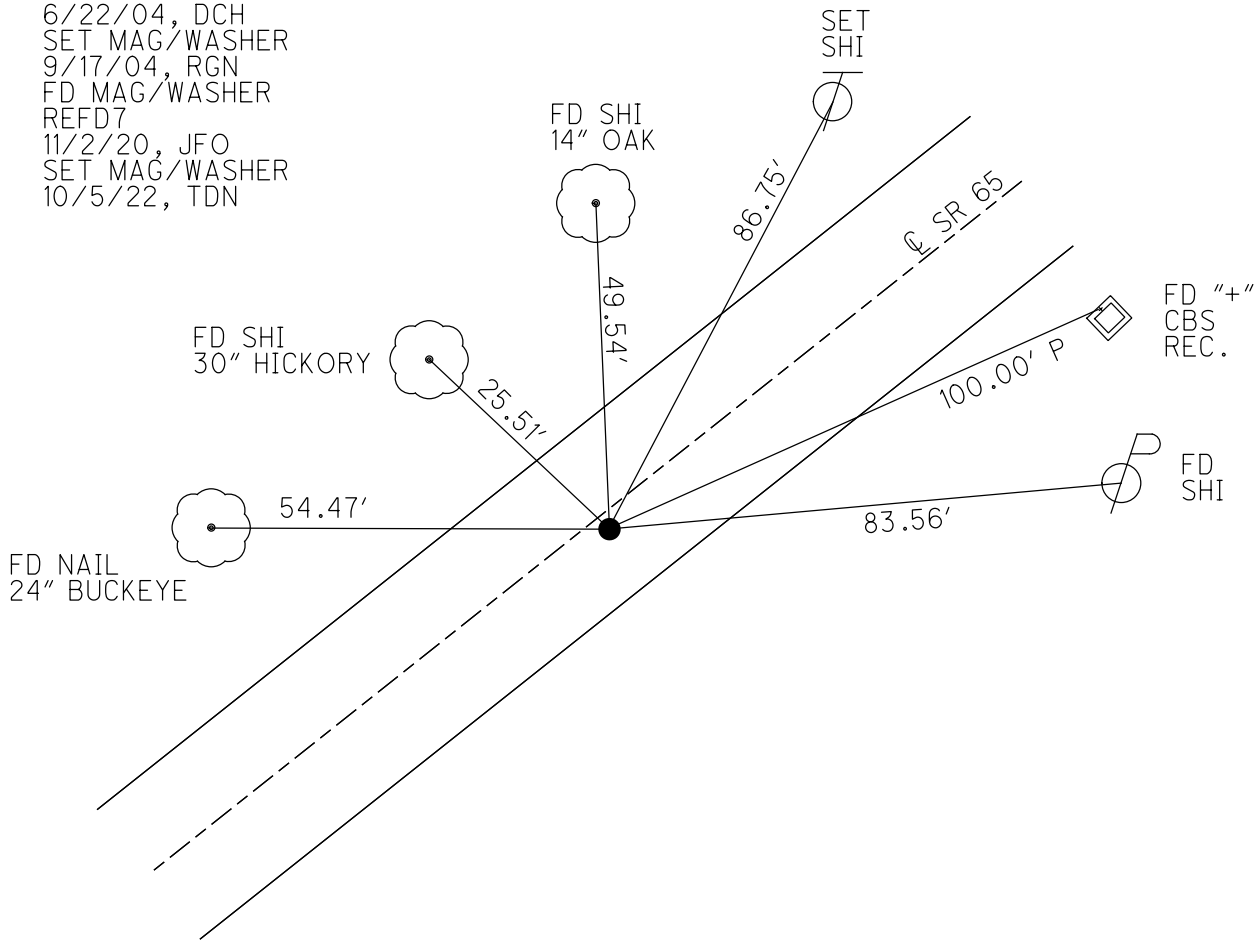
GEOID: NAVD88 2018

GRID: NORTHING: 643067.514

EASTING: 1601547.563



RECORD: P.I.  
 STA. 46+10.30  
 $\Delta = 1^\circ 26'$   
 FD P.K./WASHER  
 6/22/04, DCH  
 SET MAG/WASHER  
 9/17/04, RGN  
 FD MAG/WASHER  
 REFD7  
 11/2/20, JFO  
 SET MAG/WASHER  
 10/5/22, TDN



O.D.O.T. DISTRICT 2 SURVEY OFFICE (USE ONLY)

PERSONNEL

REFERENCE NO. 7 E

SHEET 32 OF 40

NOTES RHOADES

DATE 3/30/22

ROUTE SR 65

H.C. NIESE

WEATHER CLOUDY

COUNTY WOOD

R.C. KETNER

TEMP. 40°

TOWNSHIP GRAND RAPIDS

AUBLE

DWG BY RHOADES

PID 95796

SECTION 4

T 5 N R 9 E

TYPE MONUMENT MAG/WASHER

ON SURFACE - ~~BELOW~~ ON

OFFSET  $\text{\textcircled{C}}$  PAVEMENT 4.9' LT : ~~RT~~

5.7' TO LT EDGE PAVEMENT

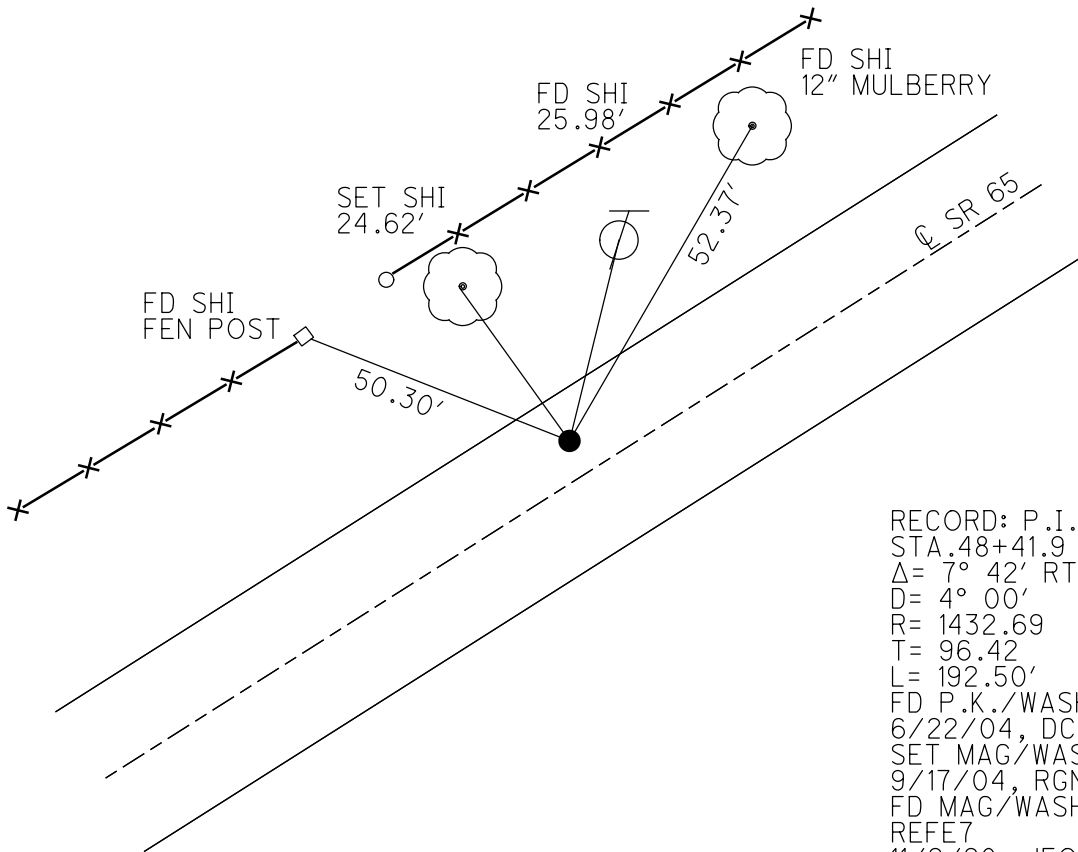
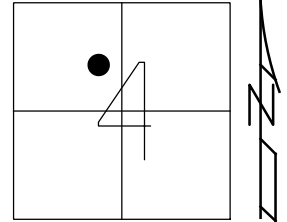
STATION: 148+92.50

HORZ.DATUM: NAD83 2011

GEOID: NAVD88 2018

GRID: NORTHING: 643172.350

EASTING: 1601751.727



RECORD: P.I.  
 STA. 48+41.9  
 $\Delta = 7^\circ 42' \text{ RT}$   
 $D = 4^\circ 00'$   
 $R = 1432.69$   
 $T = 96.42$   
 $L = 192.50'$   
 FD P.K./WASHER  
 6/22/04, DCH  
 SET MAG/WASHER  
 9/17/04, RGN  
 FD MAG/WASHER  
 REF 7  
 11/2/20, JFO  
 SET MAG/WASHER  
 10/5/22, TDN

O.D.O.T. DISTRICT 2 SURVEY OFFICE (USE ONLY)

PERSONNEL \_\_\_\_\_ REFERENCE NO. 7 F SHEET 33 OF 40

NOTES RHOADES DATE 3/30/22 ROUTE SR 65

H.C. NIESE WEATHER CLOUDY COUNTY WOOD

R.C. KETNER TEMP. 40° TOWNSHIP GRAND RAPIDS

DWG BY RHOADES PID 95796 SECTION 4

T 5 N R 9 E

TYPE MONUMENT MAG/WASHER

ON SURFACE - ~~BELOW~~ ON

OFFSET CL PAVEMENT 4.7' LT : ~~RT~~

5.3' TO LT EDGE PAVEMENT

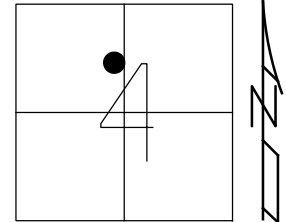
STATION: 155+29.23

HORZ.DATUM: NAD83 2011

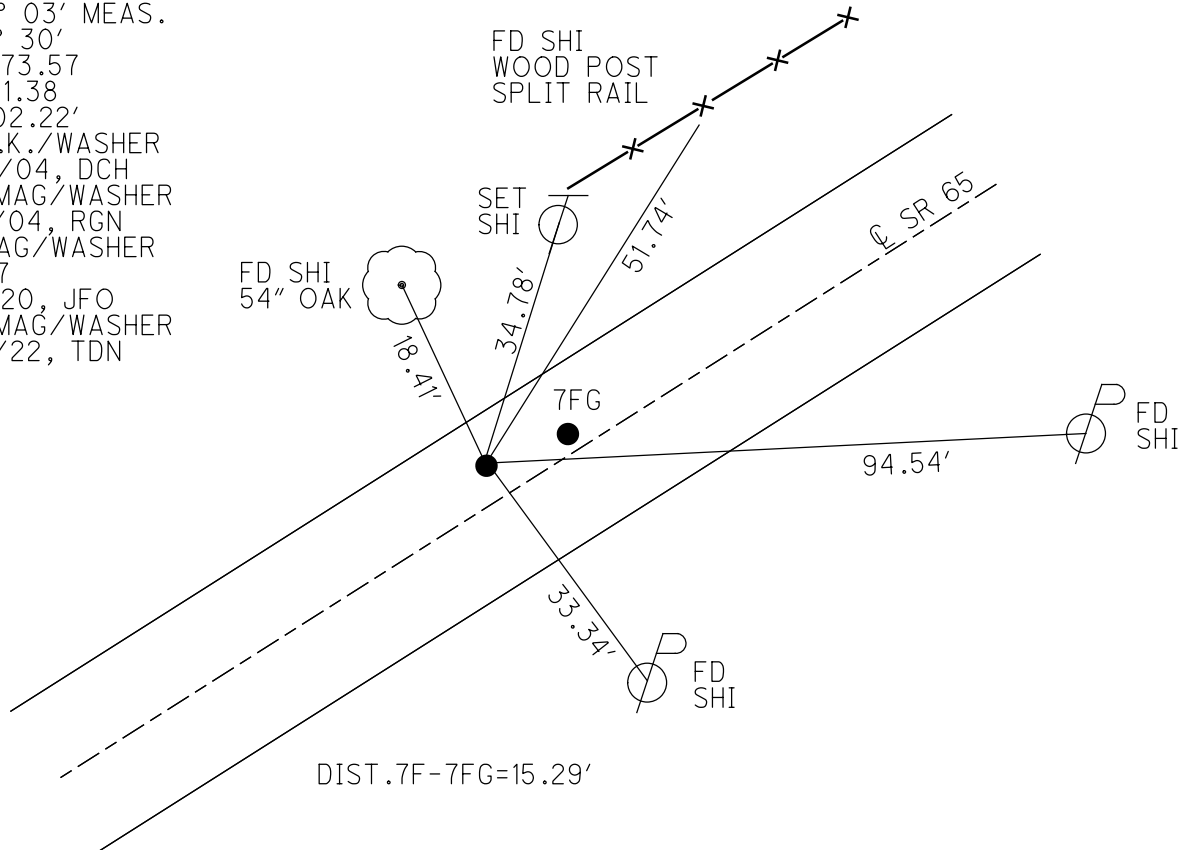
GEOID: NAVD88 2018

GRID: NORTHING: 643385.193

EASTING: 1602352.133



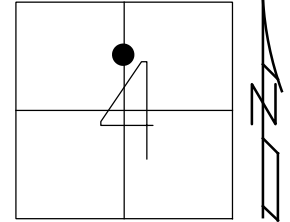
RECORD: P.I.  
 STA. 54+79  
 $\Delta = 9^\circ 06'$   
 $\Delta = 9^\circ 03'$  MEAS.  
 $D = 4^\circ 30'$   
 $R = 1273.57$   
 $T = 101.38$   
 $L = 202.22'$   
 FD P.K./WASHER  
 6/22/04, DCH  
 SET MAG/WASHER  
 9/17/04, RGN  
 FD MAG/WASHER  
 REFF 7  
 11/3/20, JFO  
 SET MAG/WASHER  
 10/5/22, TDN



O.D.O.T. DISTRICT 2 SURVEY OFFICE (USE ONLY)

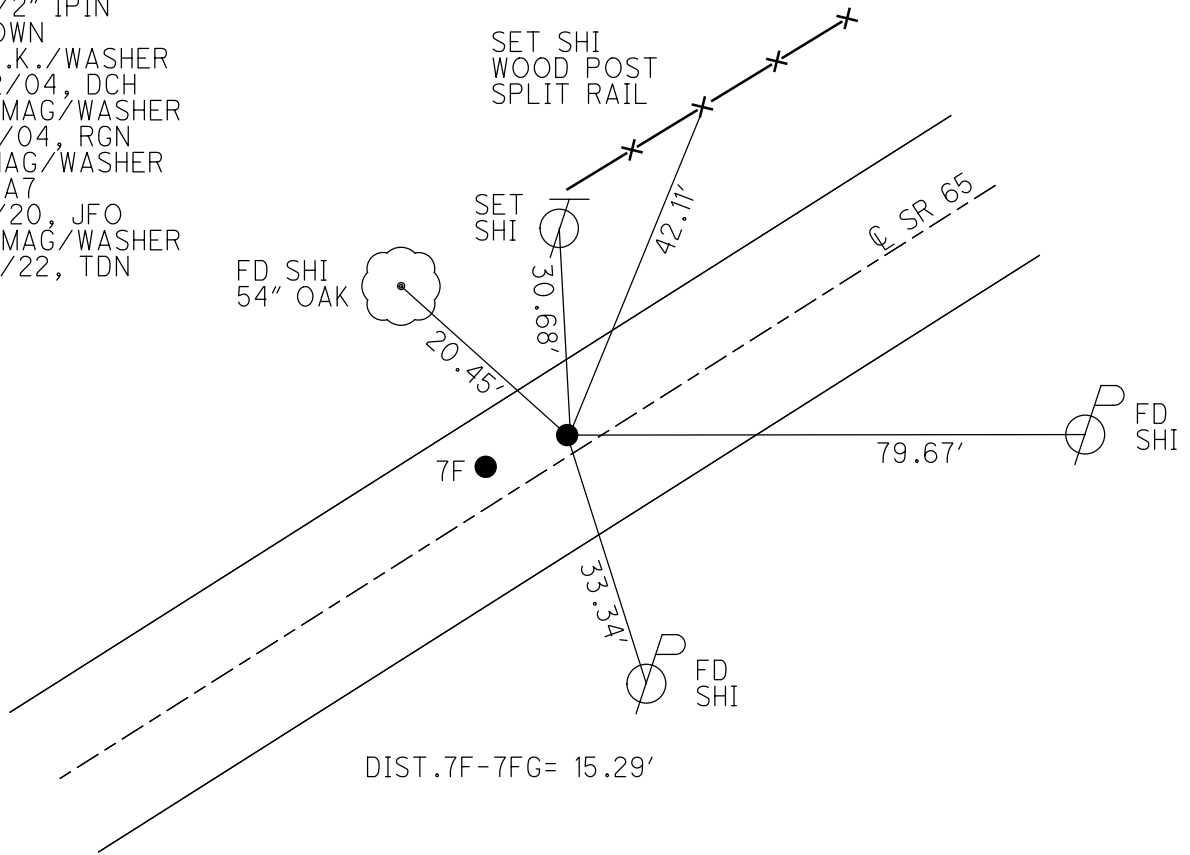
PERSONNEL	REFERENCE NO. <u>7 FA</u>	SHEET <u>34</u> OF <u>40</u>
NOTES <u>RHOADES</u>	DATE <u>3/30/22</u>	ROUTE <u>SR 65</u>
H.C. <u>NIESE</u>	WEATHER <u>CLOUDY</u>	COUNTY <u>WOOD</u>
R.C. <u>KETNER</u>	TEMP. <u>40°</u>	TOWNSHIP <u>GRAND RAPIDS</u>
<u>AUBLE</u>		SECTION <u>4</u>
DWG BY <u>RHOADES</u>	PID <u>95796</u>	T <u>5</u> N R <u>9</u> E

TYPE MONUMENT MAG/WASHER  
 ON SURFACE - ~~BELOW~~ ON  
 OFFSET  $\text{C}$  PAVEMENT 1.6' LT : ~~RT~~  
8.2' TO LT EDGE PAVEMENT  
 STATION: 155+44.55



HORZ. DATUM: NAD83 2011 GEOID: NAVD88 2018  
 GRID: NORTHING: 643386.281 EASTING: 1602367.133

RECORD:  
 ORIGIN UNKNOWN  
 FD 1/2" IPIN  
 1" DOWN  
 FD P.K./WASHER  
 6/22/04, DCH  
 SET MAG/WASHER  
 9/17/04, RGN  
 FD MAG/WASHER  
 REFFA7  
 11/3/20, JFO  
 SET MAG/WASHER  
 10/5/22, TDN



O.D.O.T. DISTRICT 2 SURVEY OFFICE (USE ONLY)

PERSONNEL

REFERENCE NO. 7 G

SHEET 35 OF 40

NOTES RHOADES  
 H.C. NIESE  
 R.C. KETNER  
AUBLE

DATE 3/30/22  
 WEATHER CLOUDY  
 TEMP. 46°

ROUTE SR 65  
 COUNTY WOOD  
 TOWNSHIP GRAND RAPIDS  
 SECTION 4  
T 5 N R 9 E

DWG BY RHOADES PID 95796

TYPE MONUMENT P.K./WASHER

~~ON SURFACE~~ - BELOW 2 1/2"

OFFSET CL PAVEMENT 0.6' ~~RT~~ : RT  
9.0' TO RT EDGE PAVEMENT

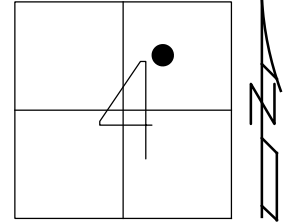
STATION: 165+62.66

HORZ.DATUM: NAD83 2011

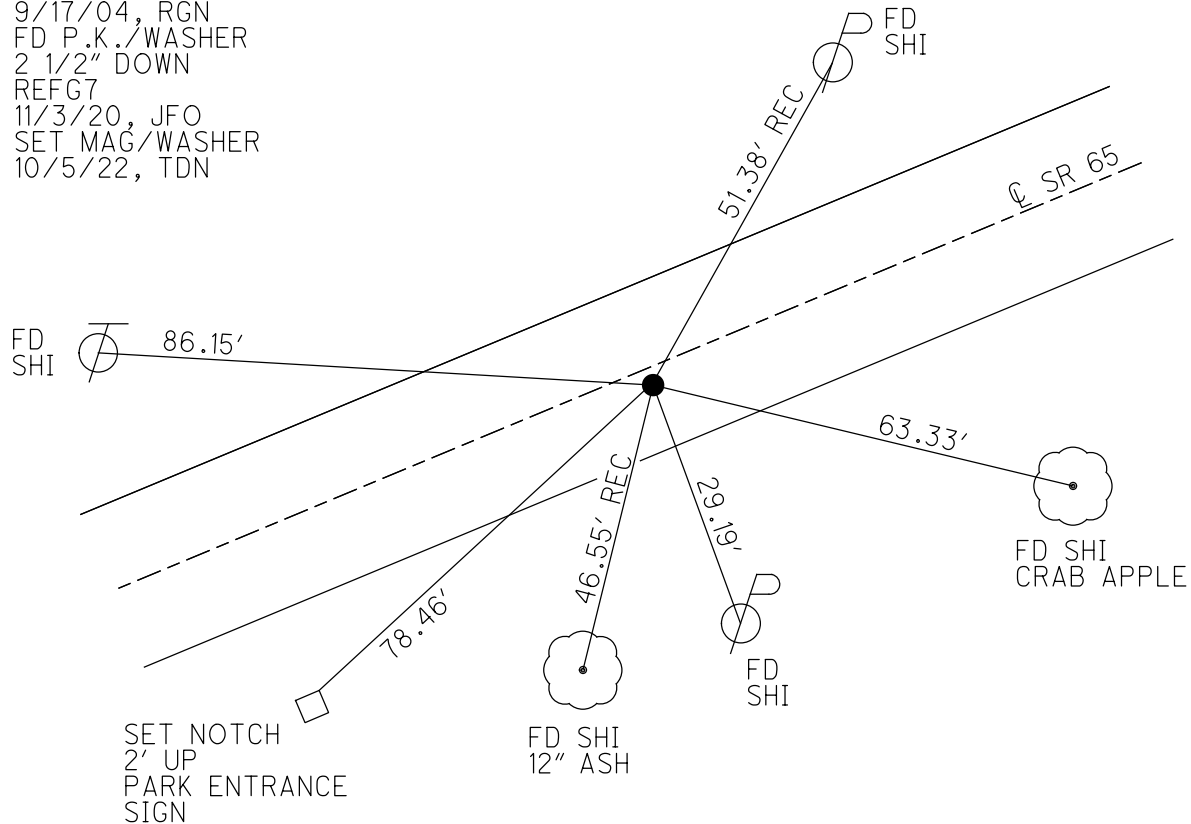
GEOID: NAVD88 2018

GRID: NORTHING: 643573.328

EASTING: 1603368.727



RECORD: P.O.T.  
 ORIGIN UNKNOWN  
 FD R.R.SPIKE  
 1" DOWN  
 FD P.K./WASHER  
 6/22/04, DCH  
 SET MAG/WASHER  
 9/17/04, RGN  
 FD P.K./WASHER  
 2 1/2" DOWN  
 REFG7  
 11/3/20, JFO  
 SET MAG/WASHER  
 10/5/22, TDN



O.D.O.T. DISTRICT 2 SURVEY OFFICE (USE ONLY)

PERSONNEL

REFERENCE NO. 7 GA

SHEET 36 OF 40

NOTES O'DONNELL

DATE 11/3/20

ROUTE SR 65

H.C. AUBLE

WEATHER SUNNY

COUNTY WOOD

R.C. O'DONNELL

TEMP. 40°

TOWNSHIP GRAND RAPIDS

DWG BY RHOADES

PID 95796

SECTION 4

T 5 N R 9 E

TYPE MONUMENT P.K./WASHER

ON SURFACE - BELOW ON

OFFSET  $\odot$  PAVEMENT 2.0' LT : RT  
8.6' TO LT EDGE PAVEMENT

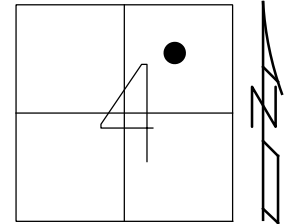
STATION: 187+61.18

HORZ.DATUM: NAD83 2011

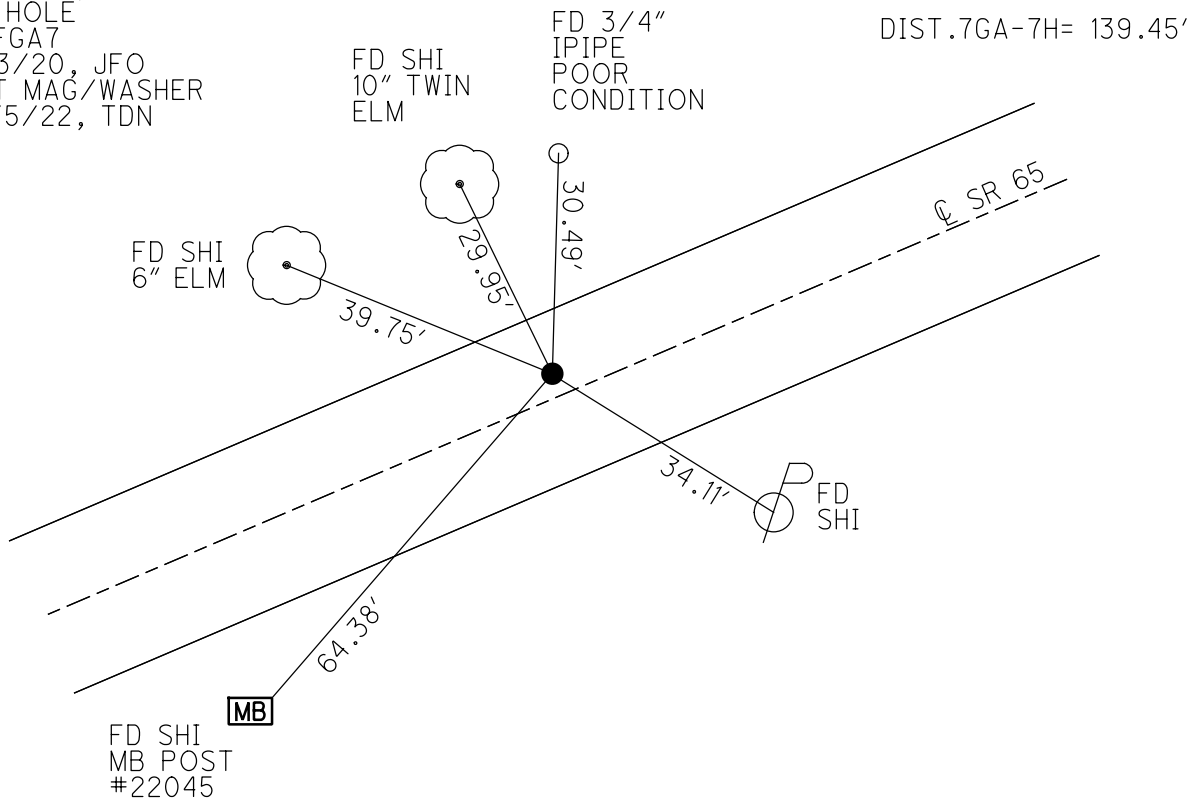
GEOID: NAVD88 2018

GRID: NORTHING: 643974.908

EASTING: 1605541.975



RECORD: P.C.  
 FD R.R.SPIKE  
 FD P.K./WASHER  
 6/22/04, DCH  
 SET MAG/WASHER  
 9/17/04, RGN  
 FD HOLE  
 REFGA7  
 11/3/20, JFO  
 SET MAG/WASHER  
 10/5/22, TDN



O.D.O.T. DISTRICT 2 SURVEY OFFICE (USE ONLY)

PERSONNEL

REFERENCE NO. 7 H

SHEET 37 OF 40

NOTES RHOADES DATE 3/30/22  
 H.C. NIESE WEATHER CLOUDY  
 R.C. KETNER TEMP. 45°  
AUBLE

ROUTE SR 65  
 COUNTY WOOD  
 TOWNSHIP GRAND RAPIDS  
 SECTION 4  
T 5 N R 9 E

DWG BY RHOADES PID 95796

TYPE MONUMENT MAG SHANK

ON SURFACE - ~~BELOW~~ ON

OFFSET 7.4' LT : ~~RT~~

2.9' TO LT EDGE PAVEMENT

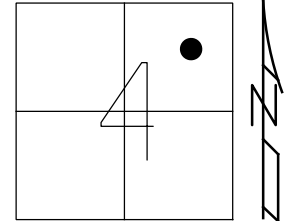
STATION: 189+12.14

HORIZ.DATUM: NAD83 2011

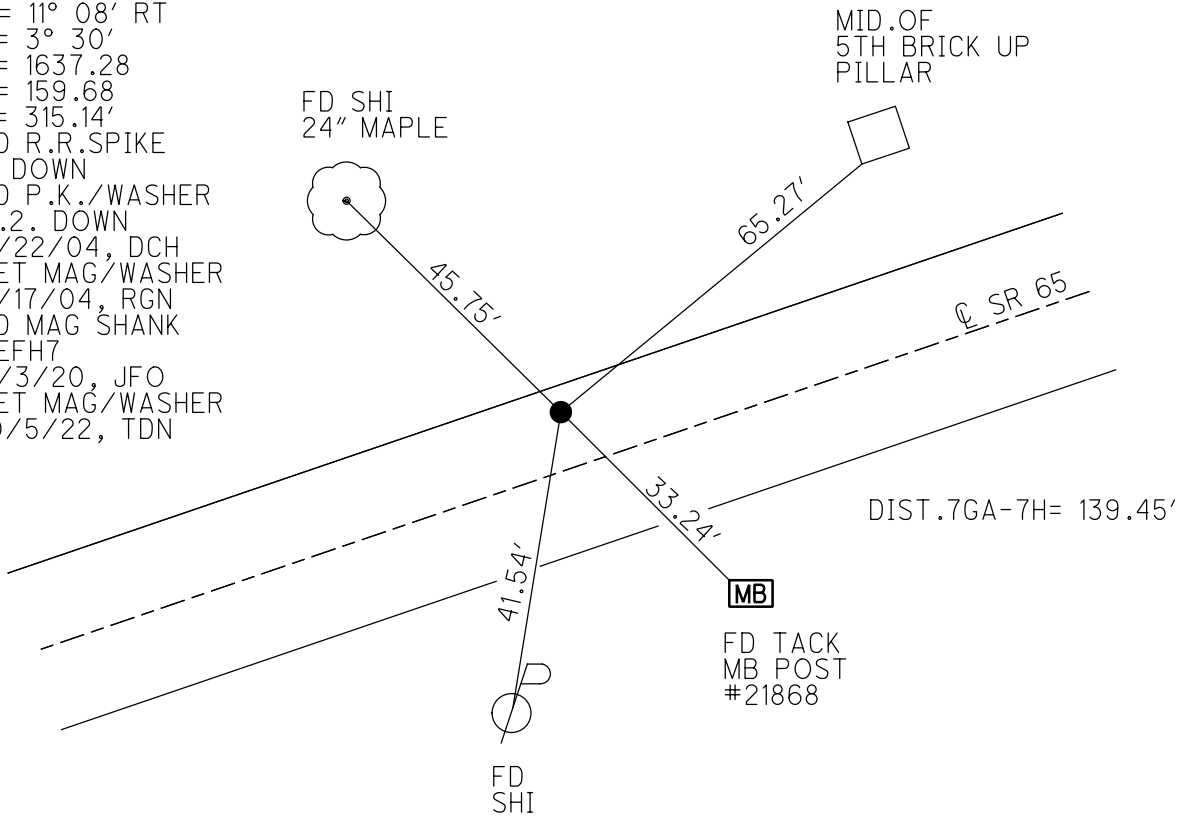
GEOID: NAVD88 2018

GRID: NORTHING: 644000.233

EASTING: 1605679.091



RECORD: P.I.  
 STA.88+76.9  
 $\Delta = 11^\circ 08' RT$   
 $D = 3^\circ 30'$   
 $R = 1637.28$   
 $T = 159.68$   
 $L = 315.14'$   
 FD R.R.SPIKE  
 1" DOWN  
 FD P.K./WASHER  
 0.2. DOWN  
 6/22/04, DCH  
 SET MAG/WASHER  
 9/17/04, RGN  
 FD MAG SHANK  
 REFH7  
 11/3/20, JFO  
 SET MAG/WASHER  
 10/5/22, TDN



O.D.O.T. DISTRICT 2 SURVEY OFFICE (USE ONLY)

PERSONNEL

REFERENCE NO. 71

SHEET 38 OF 40

NOTES RHOADES

DATE 3/30/22

ROUTE SR 65

H.C. AUBLE

WEATHER CLOUDY

COUNTY WOOD

R.C. KETNER

TEMP. 46°

TOWNSHIP GRAND RAPIDS

AUBLE

SECTION 3

DWG BY RHOADES PID 95796

T 5 N R 9 E

TYPE MONUMENT 1" IPIPE

~~ON SURFACE~~ - BELOW 4"

OFFSET Q PAVEMENT 15.7' ~~LT~~ : RT

5.7' RT TO RT EDGE PAVEMENT

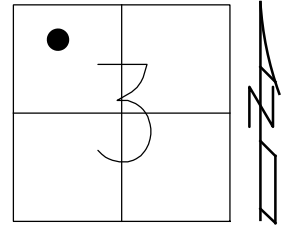
STATION: 194+67.67

HORZ. DATUM: NAD83 2011

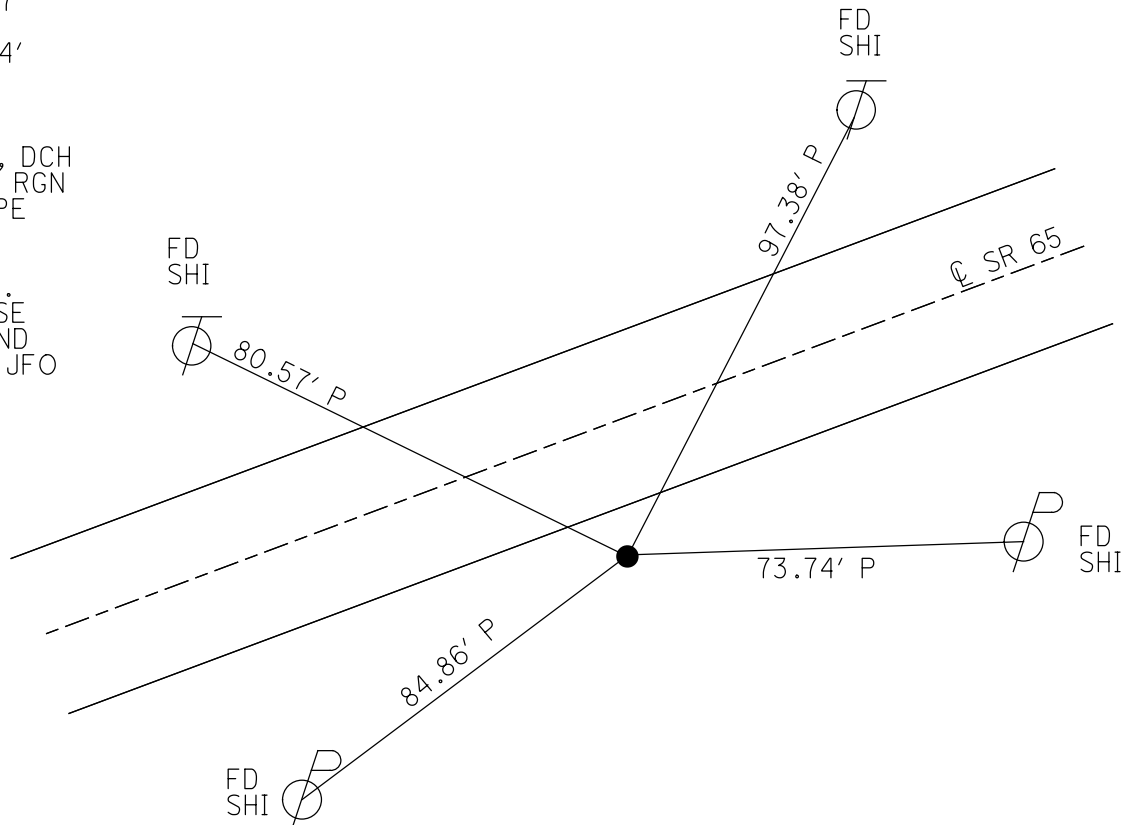
GEOID: NAVD88 2018

GRID: NORTHING: 643999.631

EASTING: 1606235.469



RECORD: P.I.  
 STA. 94+13.3  
 $\Delta = 20^\circ 22' \text{ LT}$   
 $D = 6^\circ 00'$   
 $R = 955.37$   
 $T = 171.58$   
 $L = 339.44'$   
 FD IPIPE  
 FD IPIPE  
 4" DOWN  
 6/22/04, DCH  
 9/17/04, RGN  
 FD 1" IPIPE  
 4" DOWN  
 REF17  
 BENT S.E.  
 SHOT BASE  
 AT GROUND  
 11/3/20, JFO





O.D.O.T. DISTRICT 2 SURVEY OFFICE (USE ONLY)

PERSONNEL

REFERENCE NO. 8

SHEET 39 OF 40

NOTES RHOADES

DATE 3/30/22

ROUTE SR 65

H.C. NIESE

WEATHER CLOUDY

COUNTY WOOD

R.C. KETNER

TEMP. 46°

TOWNSHIP GRAND RAPIDS

AUBLE

DWG BY RHOADES

PID 95796

SECTION 3

T 5 N R 9 E

TYPE MONUMENT 1" IPIPE

~~ON SURFACE~~ - BELOW 6"

OFFSET 2.6' TO RT EDGE PAVEMENT

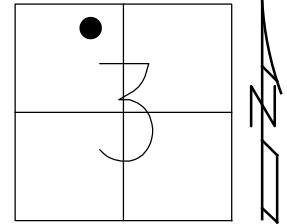
STATION: 199+33.44

HORZ.DATUM: NAD83 2011

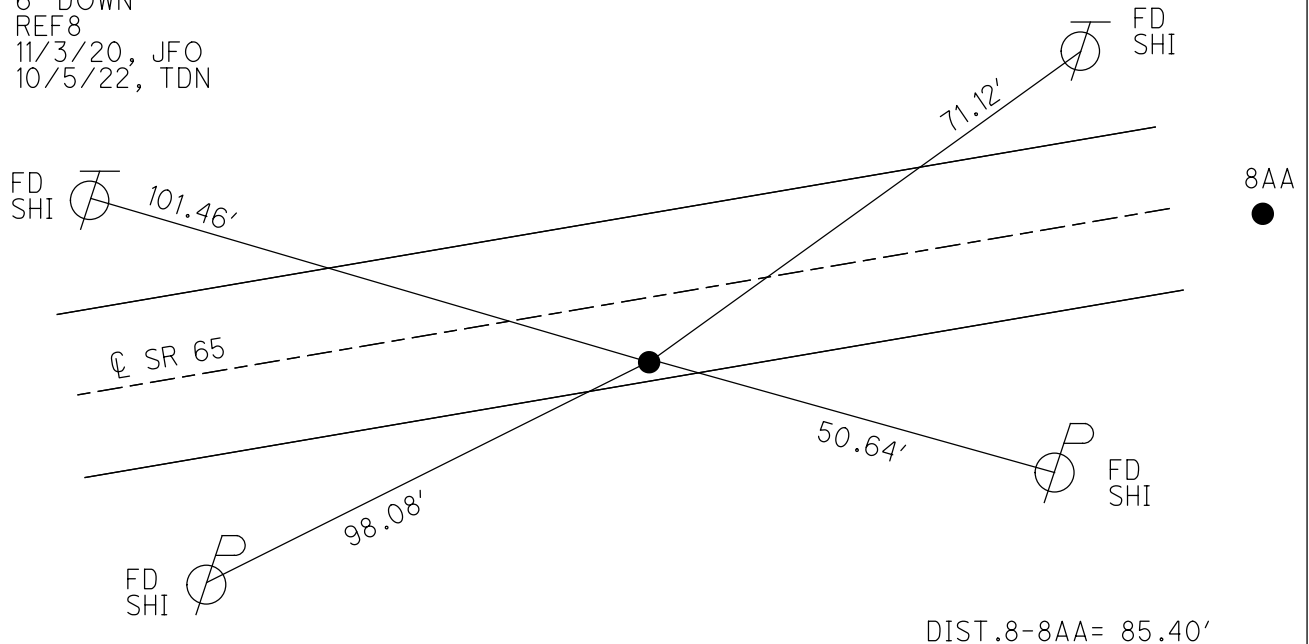
GEOID: NAVD88 2018

GRID: NORTHING: 644152.214

EASTING: 1606678.675



RECORD: P.I.  
 STA.99+97.9  
 $\Delta = 14^\circ 45' \text{ LT}$   
 $D = 6^\circ 00'$   
 $R = 955.37$   
 $T = 123.53$   
 $L = 245.63'$   
 FD 1" IPIPE  
 4" DOWN  
 6/22/04, DCH  
 SET MAG/WASHER  
 9/17/04, RGN  
 FD 1" IPIPE  
 6" DOWN  
 REF8  
 11/3/20, JFO  
 10/5/22, TDN



O.D.O.T. DISTRICT 2 SURVEY OFFICE (USE ONLY)

PERSONNEL

REFERENCE NO. 8 AA

SHEET 40 OF 40

NOTES RHOADES

DATE 3/30/22

ROUTE SR 65

H.C. NIESE

WEATHER CLOUDY

COUNTY WOOD

R.C. KETNER  
AUBLE

TEMP. 46°

TOWNSHIP GRAND RAPIDS

SECTION 3  
T 5 N R 9 E

DWG BY RHOADES PID 95796

TYPE MONUMENT MAG/WASHER

ON SURFACE - ~~BELOW~~ ON

OFFSET 3'  $\pm$  : RT

13.3' TO LT EDGE PAVEMENT

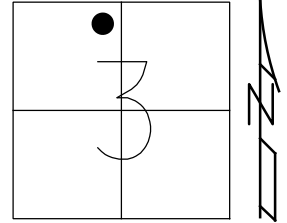
STATION: 200+17.36

HORZ.DATUM: NAD83 2011

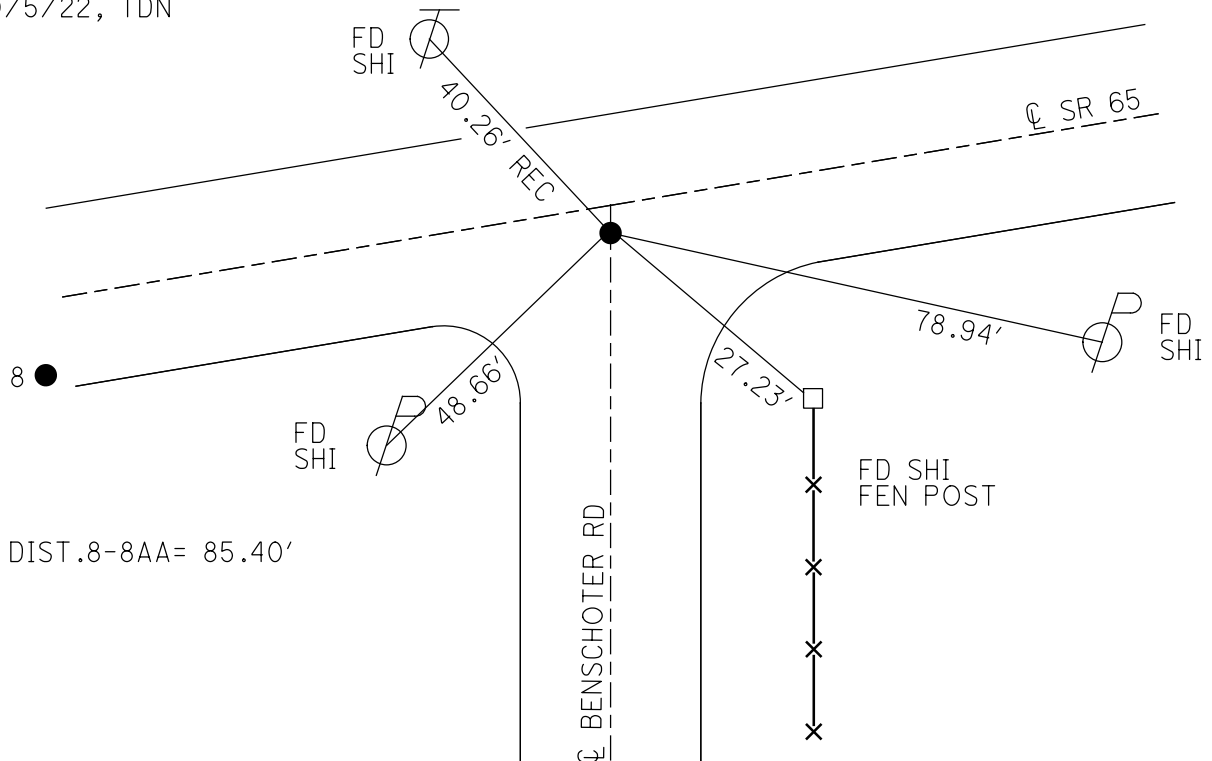
GEOID: NAVD88 2018

GRID: NORTHING: 644200.639

EASTING: 1606749.021



RECORD:  
ORIGIN UNKNOWN  
FD MAG/SHI  
6/22/04, DCH  
SET MAG/WASHER  
9/17/04, RGN  
FD MAG/WASHER  
REFAA8  
11/3/20, JFO  
SET MAG/WASHER  
10/5/22, TDN



O.D.O.T. DISTRICT 2 SURVEY OFFICE (USE ONLY)

PERSONNEL

REFERENCE NO. 8 AB

SHEET 1 OF 22

NOTES RHOADES

DATE 3/30/22

ROUTE SR 65

H.C. NIESE

WEATHER WINDY

COUNTY WOOD

R.C. AUBLE  
KETNER

TEMP. 61°

TOWNSHIP GRAND RAPIDS

DWG BY RHOADES

PID 95796

SECTION 3

T 5 N R 9 E

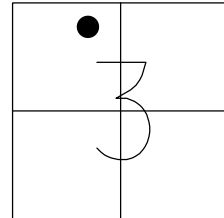
TYPE MONUMENT MAG/WASHER

ON SURFACE - ~~BELOW~~ ON                     

OFFSET Q PAVEMENT 5' LT : ~~RT~~

4.5' TO LT EDGE PAVEMENT

STATION: 207+41.18



HORZ.DATUM: NAD83 2011

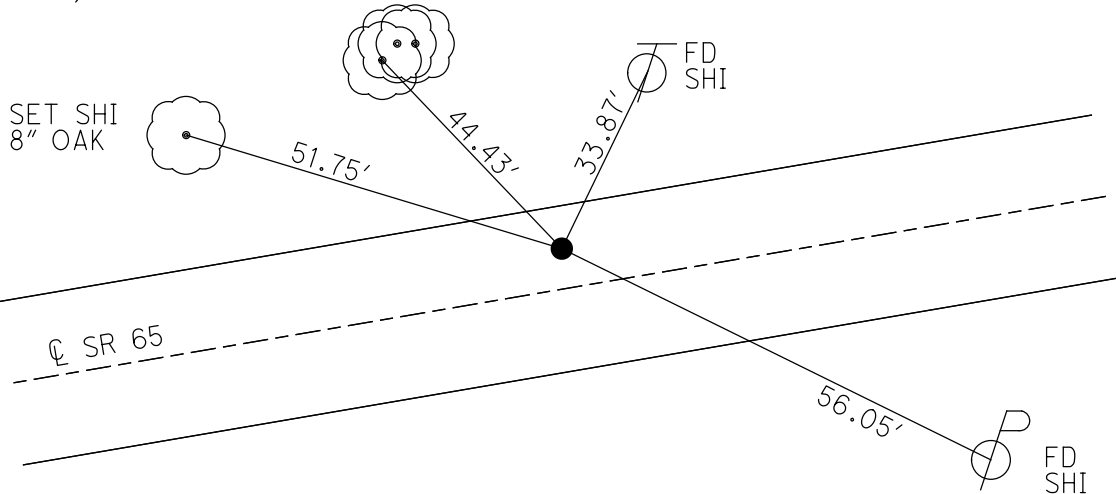
GEOID: NAVD88 2018

GRID: NORTHING: 644608.937

EASTING: 1607347.095

RECORD: P.I.  
STA.106+90  
Δ= 9° 28' MEAS  
STA.207+54  
6/9/82  
SET SM.R.R.SPIKE  
10/12/72  
SET P.K./WASHER  
6/8/92  
FD MAG/WASHER  
REFAB8  
3/30/22, TDN  
SET MAG/WASHER  
10/6/22, TDN

SET SHI  
TRI-CLUMP

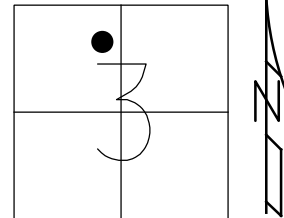


O.D.O.T. DISTRICT 2 SURVEY OFFICE (USE ONLY)

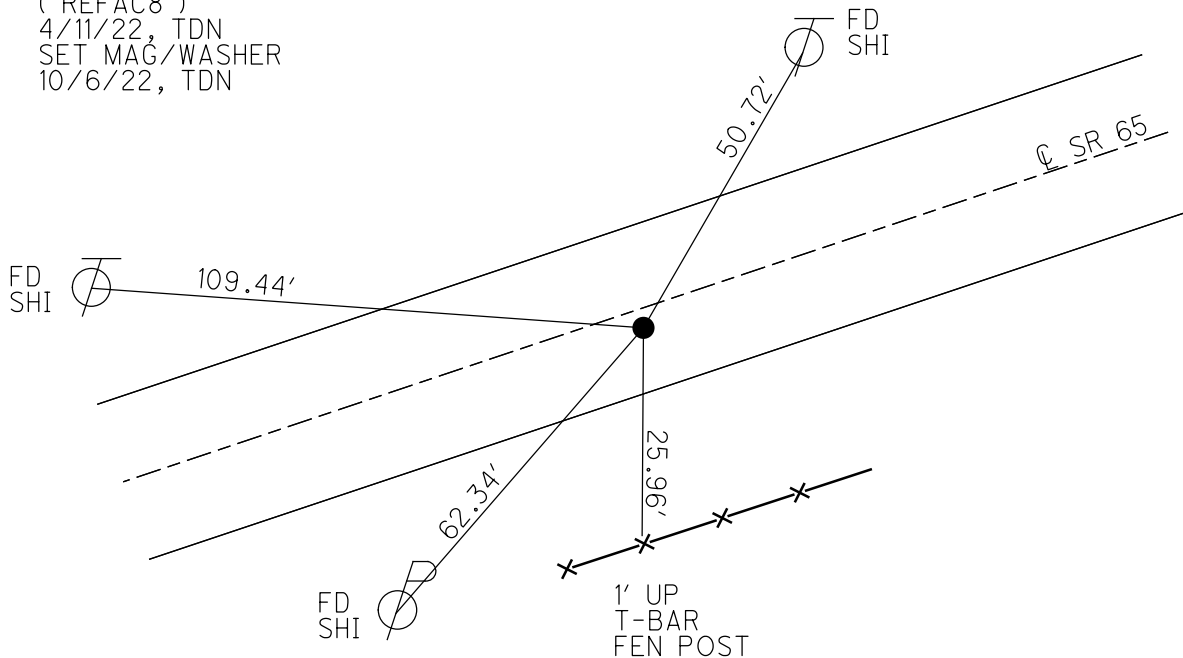
PERSONNEL \_\_\_\_\_ REFERENCE NO. 8 B SHEET 2 OF 22  
 NOTES RHOADES DATE 4/11/22 ROUTE SR 65  
 H.C. NIESE WEATHER RAIN COUNTY WOOD  
 R.C. KETNER TEMP. 63° TOWNSHIP GRAND RAPIDS  
O'DONNELL SECTION 3  
 DWG BY RHOADES PID 95796 T 5 N R 9 E

TYPE MONUMENT P.K.SHANK  
~~ON SURFACE~~ - BELOW 1"  
 OFFSET 0.9' LT : RT  
8.7' TO RT EDGE PAVEMENT  
 STATION: 212+11.49

HORZ.DATUM: NAD83 2011 GEOID: NAVD88 2018  
 GRID: NORTHING: 644806.600 EASTING: 1607774.524



RECORD: P.I.  
 1923-1924 PLANS  
 STA. 111+60.8  
 $\Delta = 1^\circ 01' \text{ LT}$   
 FD P.K./WASHER  
 6/23/04, DCH  
 SET P.K./WASHER  
 9/17/04, RGN  
 FD P.K.SHANK  
 1" DOWN  
 ( REFAC8 )  
 4/11/22, TDN  
 SET MAG/WASHER  
 10/6/22, TDN



O.D.O.T. DISTRICT 2 SURVEY OFFICE (USE ONLY)

PERSONNEL

REFERENCE NO. 8 C

SHEET 3 OF 22

NOTES RHOADES

DATE 3/30/22

ROUTE SR 65

H.C. NIESE

WEATHER WINDY

COUNTY WOOD

R.C. AUBLE

TEMP. 61°

TOWNSHIP GRAND RAPIDS

KETNER

SECTION 3

DWG BY RHOADES

PID 95796

T 5 N R 9 E

TYPE MONUMENT MAG/WASHER

ON SURFACE - ~~BELOW~~ ON

OFFSET 2.4' RT PAVEMENT

7.4' TO RT EDGE PAVEMENT

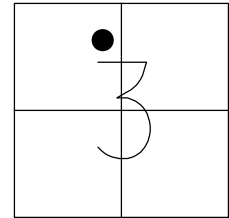
STATION: 220+00.44

HORZ. DATUM: NAD83 2011

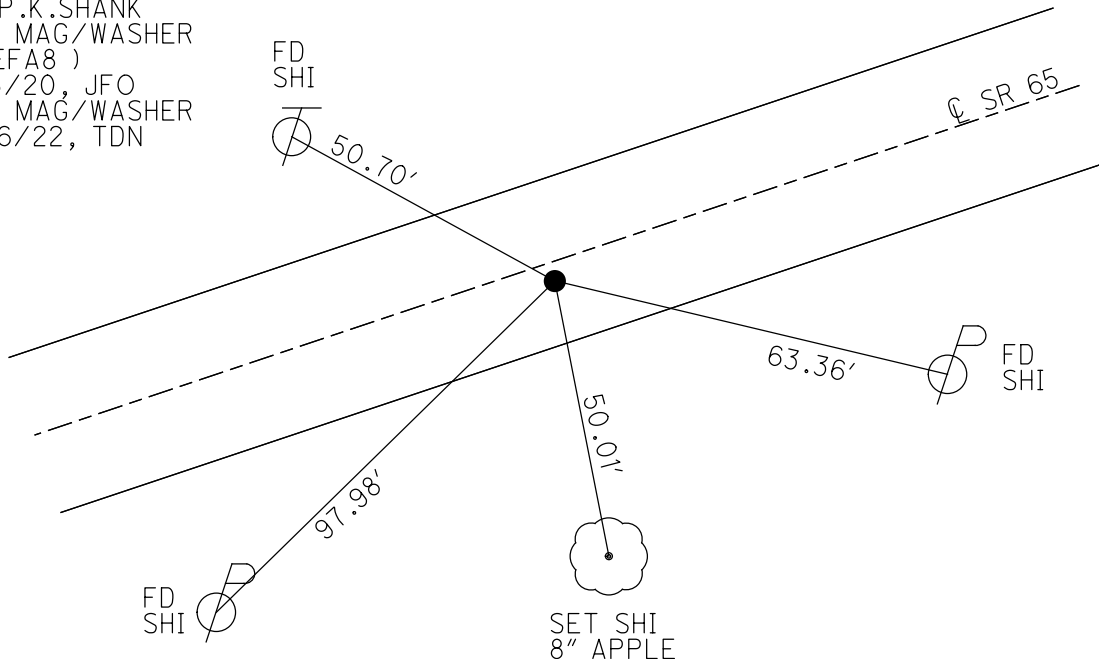
GEOID: NAVD88 2018

GRID: NORTHING: 645151.259

EASTING: 1608484.132



RECORD: P.I.  
 1923-1924 PLANS  
 STA. 119+49.75  
 $\Delta = 1^\circ 45' \text{ LT}$   
 SET P.K./WASHER  
 5/1/92, MB  
 FD P.K./WASHER  
 6/23/04, DCH  
 SET P.K./WASHER  
 9/17/04, RGN  
 FD P.K./WASHER  
 4/20/15, EBW  
 FD P.K.SHANK  
 SET MAG/WASHER  
 ( REFA8 )  
 11/3/20, JFO  
 SET MAG/WASHER  
 10/6/22, TDN



O.D.O.T. DISTRICT 2 SURVEY OFFICE (USE ONLY)

PERSONNEL

REFERENCE NO. 9

SHEET 4 OF 22

NOTES RHOADES

DATE 3/30/22

ROUTE SR 65

H.C. NIESE

WEATHER WINDY

COUNTY WOOD

R.C. KETNER

TEMP. 64°

TOWNSHIP GRAND RAPIDS

AUBLE

SECTION 3

DWG BY RHOADES

PID 95796

T 5 N R 9 E

TYPE MONUMENT MAG/WASHER

ON SURFACE - ~~BELOW~~ ON

OFFSET Q PAVEMENT 5.6' ~~±~~ : RT

4.1' TO RT EDGE PAVEMENT

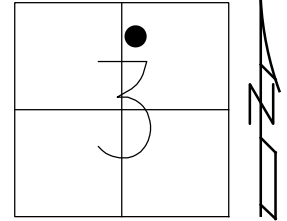
STATION: 225+38.40

HORIZ.DATUM: NAD83 2011

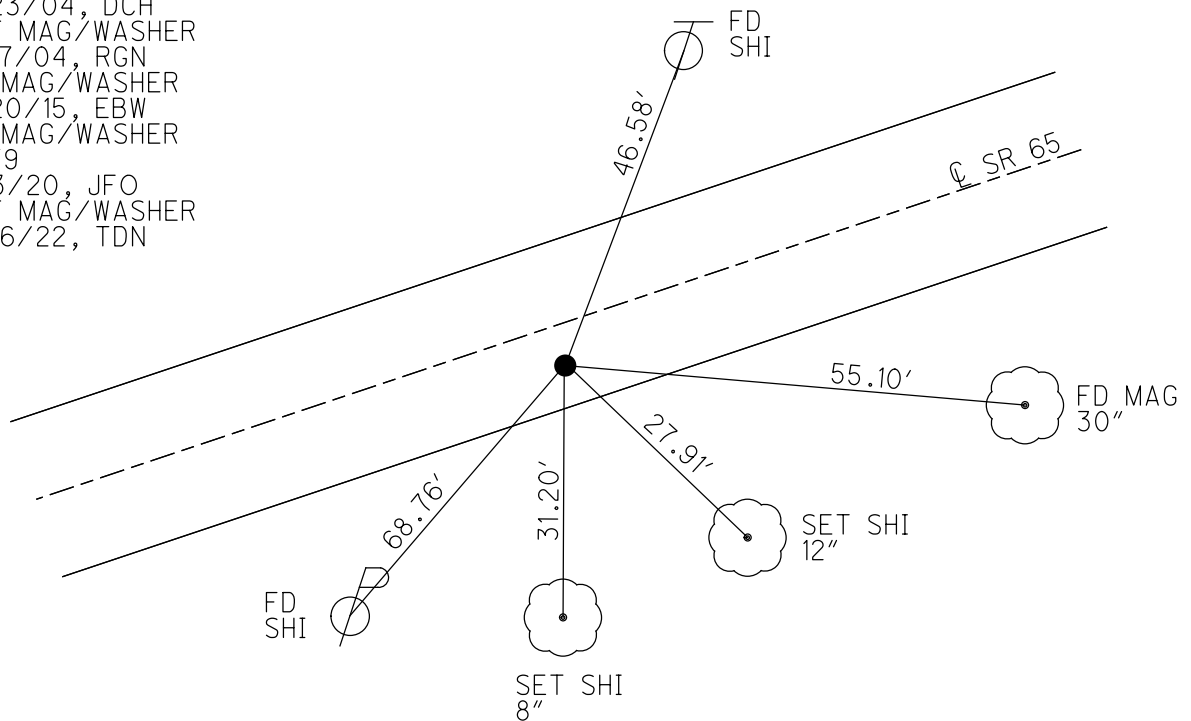
GEOID: NAVD88 2018

GRID: NORTHING: 645401.648

EASTING: 1608960.267



RECORD: P.I.  
 1923-1924 PLANS  
 STA. 124+88  
 $\Delta = 8^{\circ} 56' \text{ LT}$   
 $D = 5^{\circ} 00'$   
 $R = 1146.28$   
 $T = 89.52$   
 $L = 178.67$   
 FD P.K./WASHER  
 6/23/04, DCH  
 SET MAG/WASHER  
 9/17/04, RGN  
 FD MAG/WASHER  
 4/20/15, EBW  
 FD MAG/WASHER  
 REF9  
 11/3/20, JFO  
 SET MAG/WASHER  
 10/6/22, TDN

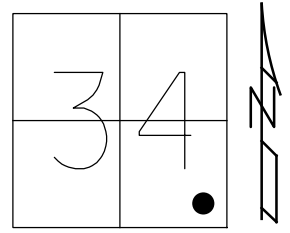


O.D.O.T. DISTRICT 2 SURVEY OFFICE (USE ONLY)

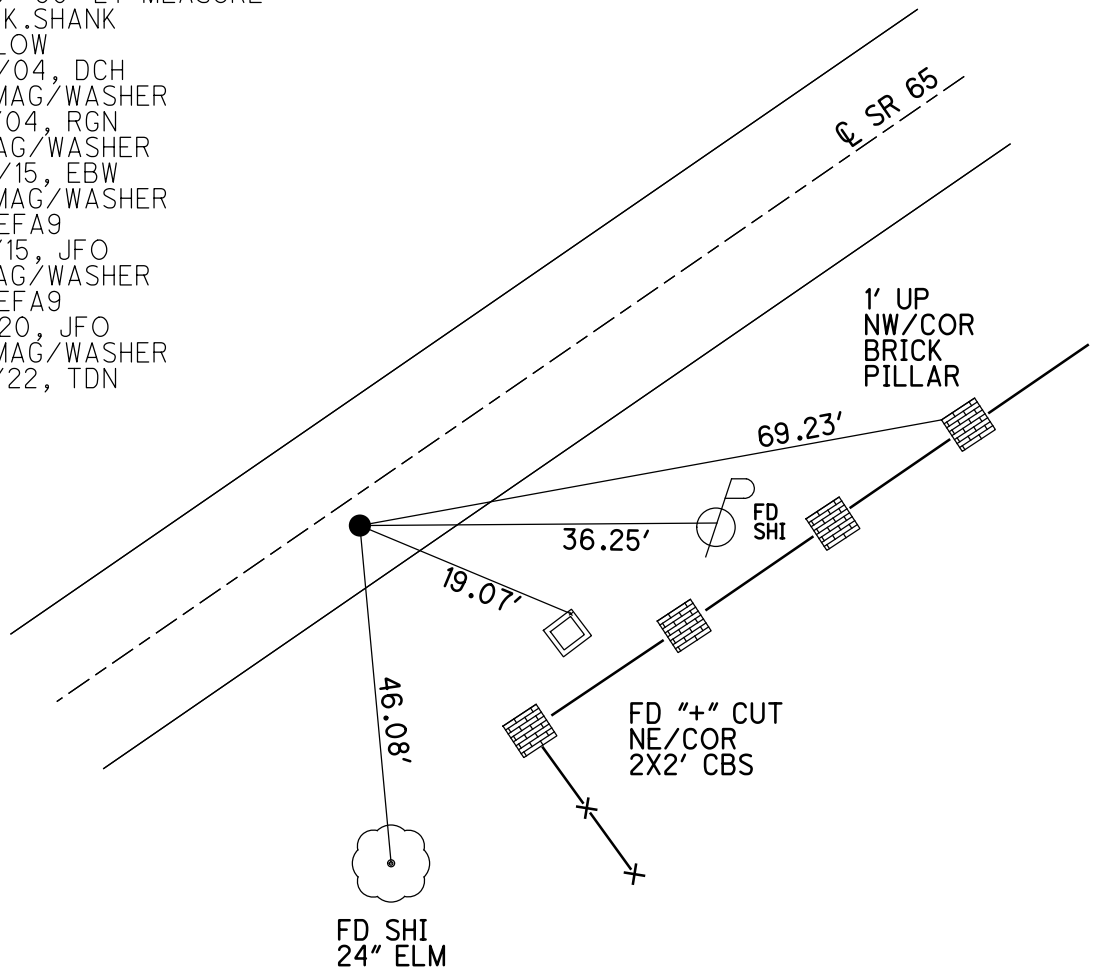
PERSONNEL \_\_\_\_\_ REFERENCE NO. 9 A SHEET 5 OF 22  
 NOTES RHOADES DATE 4/11/22 ROUTE SR 65  
 H.C. NIESE WEATHER FAIR COUNTY WOOD  
 R.C. KETNER TEMP. 55° TOWNSHIP WASHINGTON  
           O'DONNELL SECTION 34  
 DWG BY RHOADES PID 95796 T 5 N R 9 E

TYPE MONUMENT MAG/WASHER  
 ON SURFACE - ~~BELOW~~ ON  
 OFFSET Q PAVEMENT 1.2' RT : RT  
8.8' TO RT EDGE PAVEMENT  
 STATION: 231+16.82

HORZ.DATUM: NAD83 2011 GEOID: NAVD88 2018  
 GRID: NORTHING: 645746.163 EASTING: 1609425.335



RECORD: P.I.  
 STA. 130+65.5  
 $\Delta = 0^\circ 50'$  LT PLAN  
 $\Delta = 0^\circ 50'$  LT MEASURE  
 FD P.K.SHANK  
 1" BELOW  
 6/23/04, DCH  
 SET MAG/WASHER  
 9/17/04, RGN  
 FD MAG/WASHER  
 4/20/15, EBW  
 SET MAG/WASHER  
 NEWREFA9  
 9/16/15, JFO  
 FD MAG/WASHER  
 NEWREFA9  
 11/3/20, JFO  
 SET MAG/WASHER  
 10/6/22, TDN



O.D.O.T. DISTRICT 2 SURVEY OFFICE (USE ONLY)

PERSONNEL

REFERENCE NO. 9 B

SHEET 6 OF 22

NOTES RHOADES  
 H.C. NIESE  
 R.C. KETNER  
O'DONNELL

DATE 4/11/15  
 WEATHER FAIR  
 TEMP. 55°

ROUTE SR 65  
 COUNTY WOOD  
 TOWNSHIP WASHINGTON  
 SECTION 34

DWG BY RHOADES PID 95796

T 5 N R 9 E

TYPE MONUMENT MAG/WASHER

ON SURFACE - ~~BELOW~~ ON

OFFSET 0.4' RT

9.4' TO RT EDGE PAVEMENT

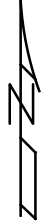
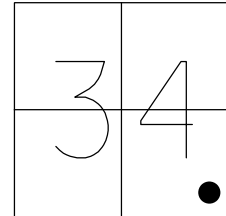
STATION: 234+20.25

HORZ. DATUM: NAD83 2011

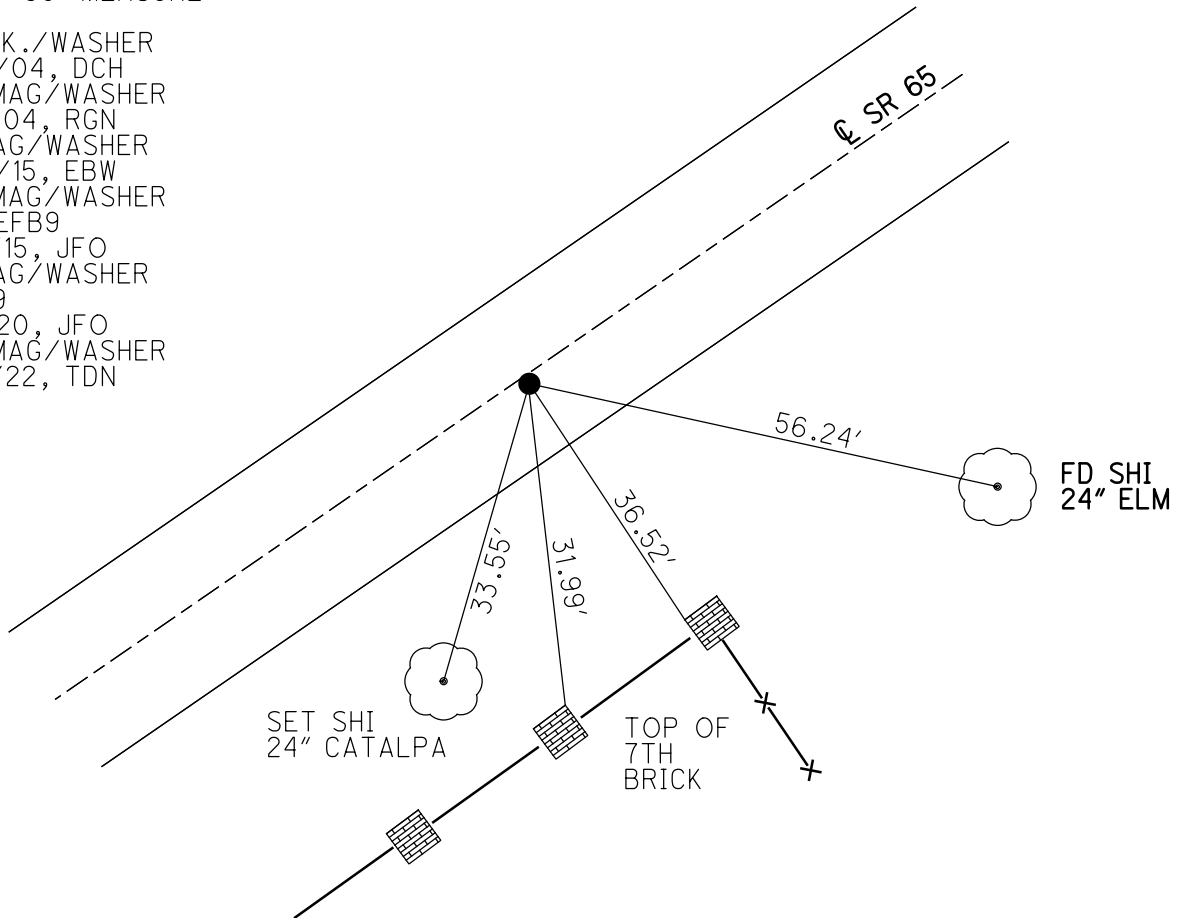
GEOID: NAVD88 2018

GRID: NORTHING: 645930.717

EASTING: 1609666.187



RECORD: P.I.  
 STA. 133+69  
 $\Delta = 1^\circ 35'$  PLAN  
 $\Delta = 1^\circ 35'$  MEASURE  
 1972  
 FD P.K./WASHER  
 6/23/04, DCH  
 SET MAG/WASHER  
 9/17/04, RGN  
 FD MAG/WASHER  
 4/20/15, EBW  
 SET MAG/WASHER  
 NEWREFB9  
 9/16/15, JFO  
 FD MAG/WASHER  
 REFB9  
 11/3/20, JFO  
 SET MAG/WASHER  
 10/6/22, TDN

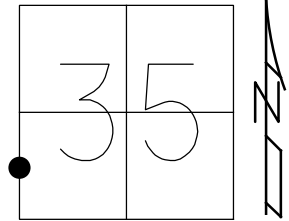




O.D.O.T. DISTRICT 2 SURVEY OFFICE (USE ONLY)

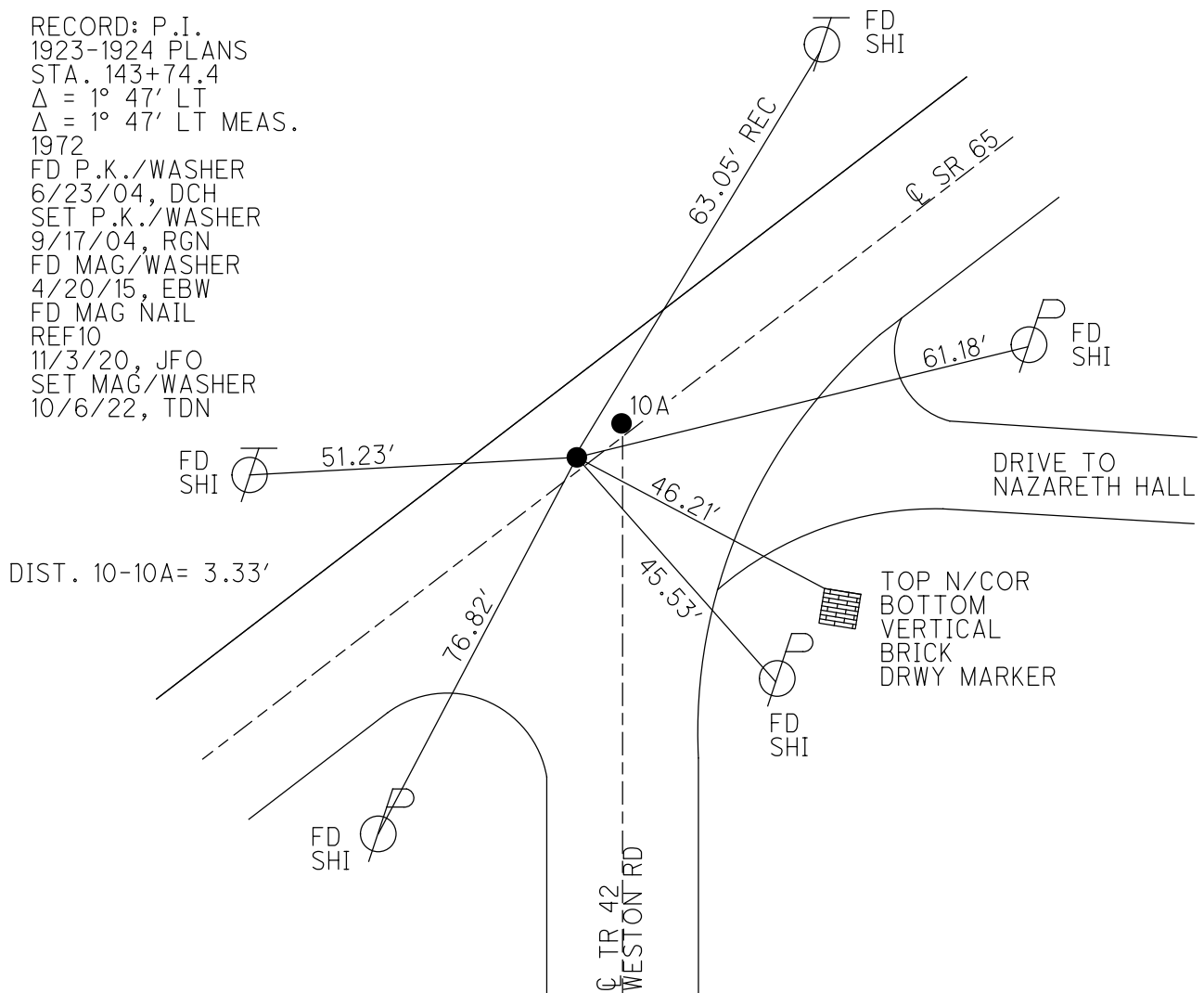
PERSONNEL \_\_\_\_\_ REFERENCE NO. 10 SHEET 7 OF 22  
 NOTES RHOADES DATE 4/11/22 ROUTE SR 65  
 H.C. NIESE WEATHER FAIR COUNTY WOOD  
 R.C. KETNER TEMP. 55° TOWNSHIP WASHINGTON  
 \_\_\_\_\_ O'DONNELL SECTION 35  
 DWG BY RHOADES PID 95796 T 5 N R 9 E

TYPE MONUMENT MAG/WASHER  
 ON SURFACE - ~~BELOW~~ ON \_\_\_\_\_  
 OFFSET 0.8' TO LT RT PAVEMENT  
9.4' TO LT EDGE PAVEMENT  
 STATION: 244+25.64



HORZ. DATUM: NAD83 2011 GEOID: NAVD88 2018  
 GRID: NORTHING: 646563.716 EASTING: 1610447.280

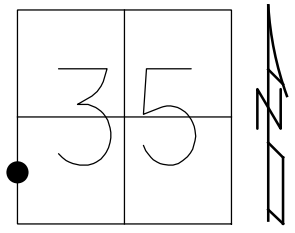
RECORD: P.I.  
 1923-1924 PLANS  
 STA. 143+74.4  
 $\Delta = 1^\circ 47' \text{ LT}$   
 $\Delta = 1^\circ 47' \text{ LT MEAS.}$   
 1972  
 FD P.K./WASHER  
 6/23/04, DCH  
 SET P.K./WASHER  
 9/17/04, RGN  
 FD MAG/WASHER  
 4/20/15, EBW  
 FD MAG NAIL  
 REF10  
 11/3/20, JFO  
 SET MAG/WASHER  
 10/6/22, TDN



O.D.O.T. DISTRICT 2 SURVEY OFFICE (USE ONLY)

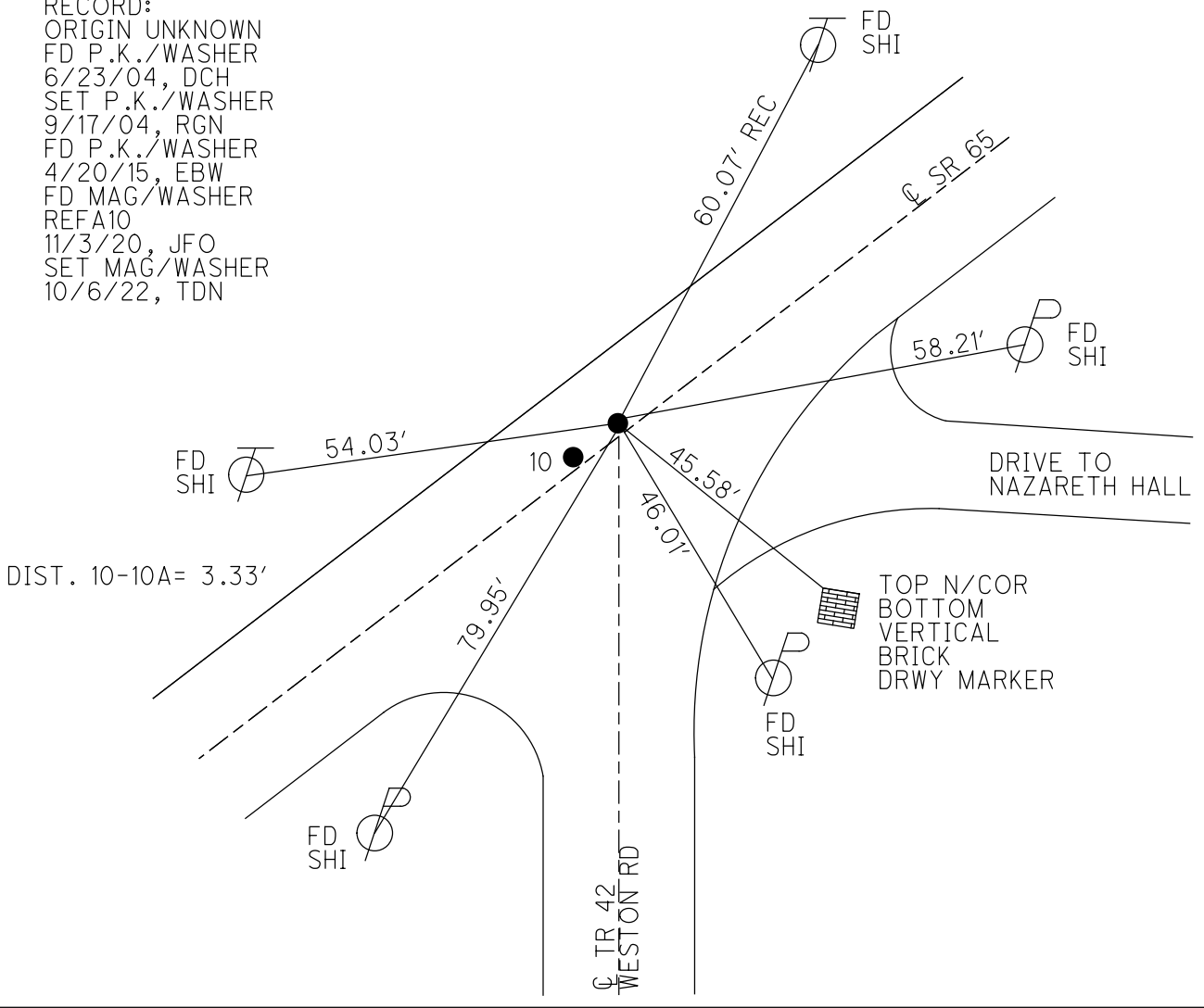
PERSONNEL \_\_\_\_\_ REFERENCE NO. 10 A SHEET 8 OF 22  
 NOTES RHOADES DATE 4/11/22 ROUTE SR 65  
 H.C. NIESE WEATHER FAIR COUNTY WOOD  
 R.C. KETNER TEMP. 55° TOWNSHIP WASHINGTON  
O'DONNELL SECTION 35  
 DWG BY RHOADES PID 95796 T 5 N R 9 E

TYPE MONUMENT P.K./WASHER  
 ON SURFACE - ~~BELOW~~ ON \_\_\_\_\_  
 OFFSET 0.8' LT : ~~RT~~  
9.4' TO LT EDGE PAVEMENT  
 STATION: 244+28.96



HORIZ.DATUM: NAD83 2011 GEOID: NAVD88 2018  
 GRID: NORTHING: 646565.852 EASTING: 1610449.844

RECORD:  
 ORIGIN UNKNOWN  
 FD P.K./WASHER  
 6/23/04, DCH  
 SET P.K./WASHER  
 9/17/04, RGN  
 FD P.K./WASHER  
 4/20/15, EBW  
 FD MAG/WASHER  
 REFA10  
 11/3/20, JFO  
 SET MAG/WASHER  
 10/6/22, TDN



O.D.O.T. DISTRICT 2 SURVEY OFFICE (USE ONLY)

PERSONNEL

REFERENCE NO. 11

SHEET 9 OF 22

NOTES RHOADES

DATE 4/11/22

ROUTE SR 65

H.C. NIESE

WEATHER FAIR

COUNTY WOOD

R.C. KETNER

TEMP. 55°

TOWNSHIP WASHINGTON

O'DONNELL

SECTION 35

DWG BY RHOADES

PID 95796

T 6 N R 9 E

TYPE MONUMENT P.K./WASHER

~~ON SURFACE~~ - BELOW 3.5"

OFFSET Q PAVEMENT 3.4' LT : ~~RT~~

7.2' TO LT EDGE PAVEMENT

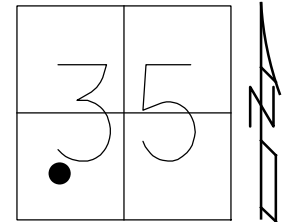
STATION: 251+15.79

HORZ. DATUM: NAD83 2011

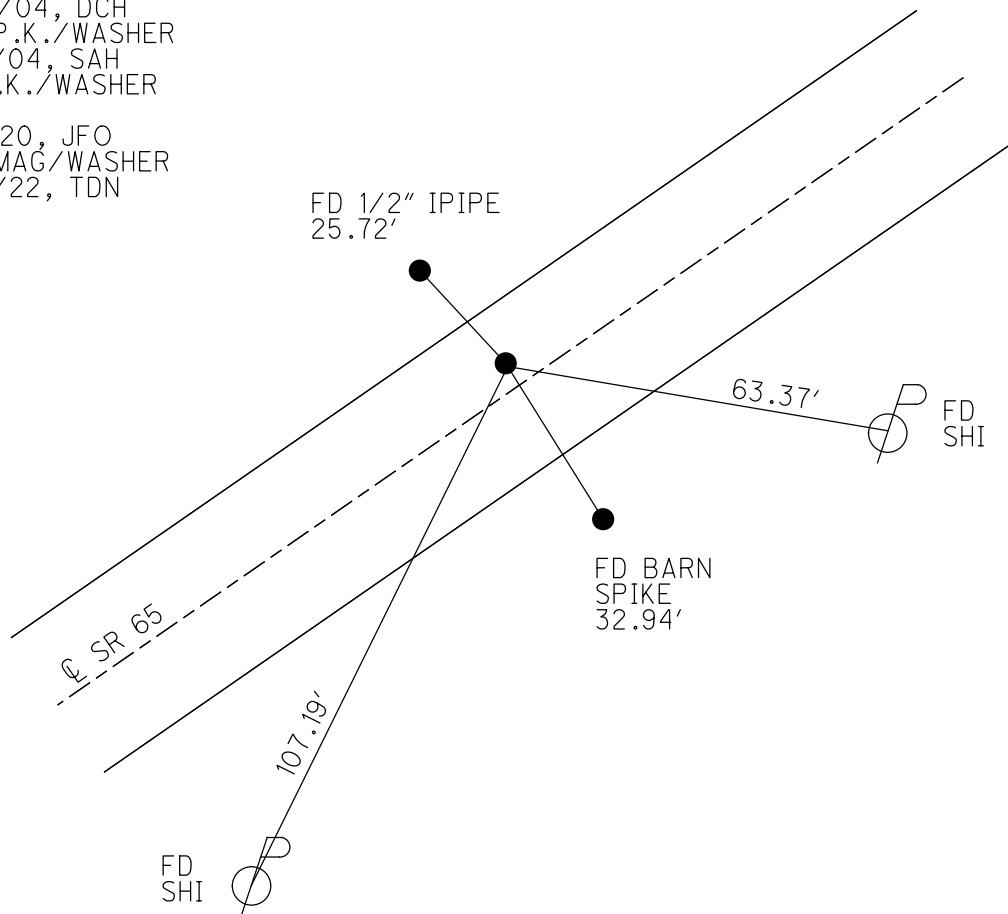
GEOID: NAVD88 2018

GRID: NORTHING: 647014.283

EASTING: 1610970.063



RECORD: P.I.  
 STA. 150+64.6  
 $\Delta = 2^\circ 39' RT$   
 1939  
 FD P.K./WASHER  
 6/23/04, DCH  
 SET P.K./WASHER  
 9/16/04, SAH  
 FD P.K./WASHER  
 REF11  
 11/3/20, JFO  
 SET MAG/WASHER  
 10/6/22, TDN



O.D.O.T. DISTRICT 2 SURVEY OFFICE (USE ONLY)

PERSONNEL

REFERENCE NO. 11 A

SHEET 10 OF 22

NOTES RHOADES

DATE 10/6/22

ROUTE SR 65

H.C. NIESE

WEATHER CLOUDY

COUNTY WOOD

R.C. AUBLE

TEMP. 75°

TOWNSHIP WASHINGTON

SECTION 35

DWG BY RHOADES

PID 95796

T 9 N R 9 E

TYPE MONUMENT MAG/WASHER

ON SURFACE - ~~BELOW~~ ON

OFFSET 0.8' LT : RT

10' TO RT EDGE PAVEMENT

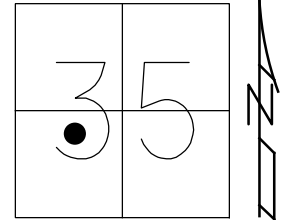
STATION: 256+98.27

HORZ.DATUM: NAD83 2011

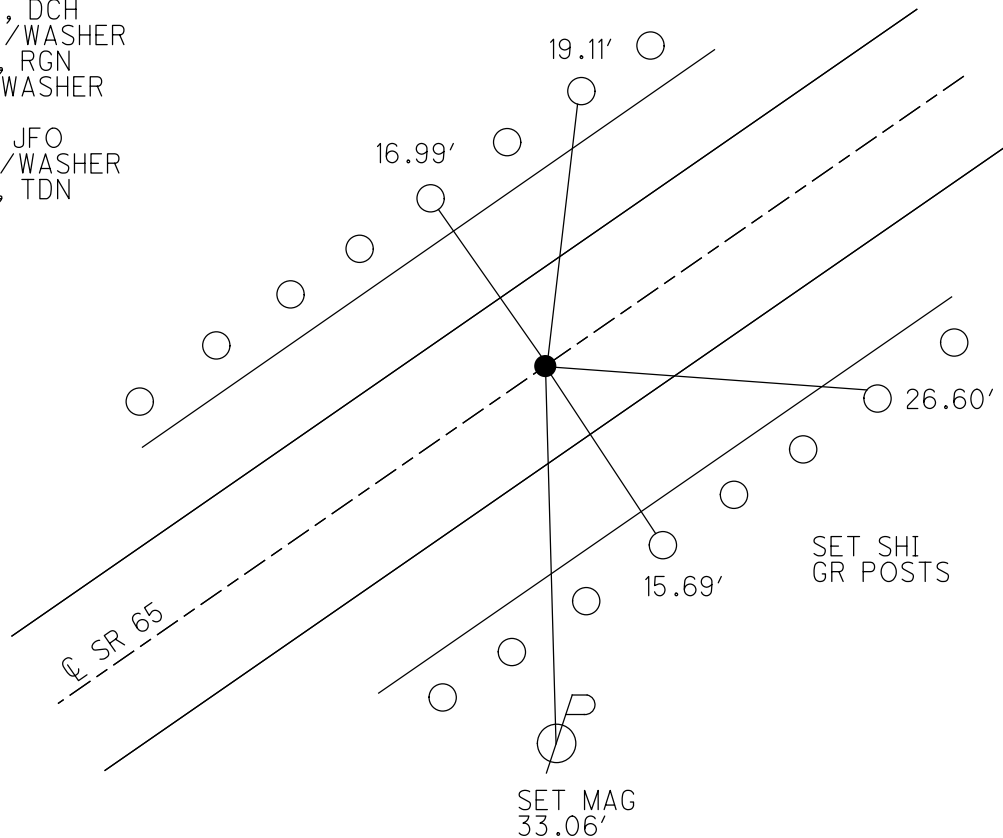
GEOID: NAVD88 2018

GRID: NORTHING: 647373.718

EASTING: 1611428.421



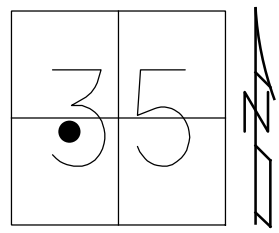
RECORD: P.I.  
 STA. 156+54  
 $\Delta = 0^\circ 56' \text{ LT}$   
 1972  
 FD P.K./WASHER  
 6/23/04, DCH  
 SET P.K./WASHER  
 9/17/04, RGN  
 FD MAG/WASHER  
 REFA11  
 11/4/20, JFO  
 SET MAG/WASHER  
 10/6/22, TDN



O.D.O.T. DISTRICT 2 SURVEY OFFICE (USE ONLY)

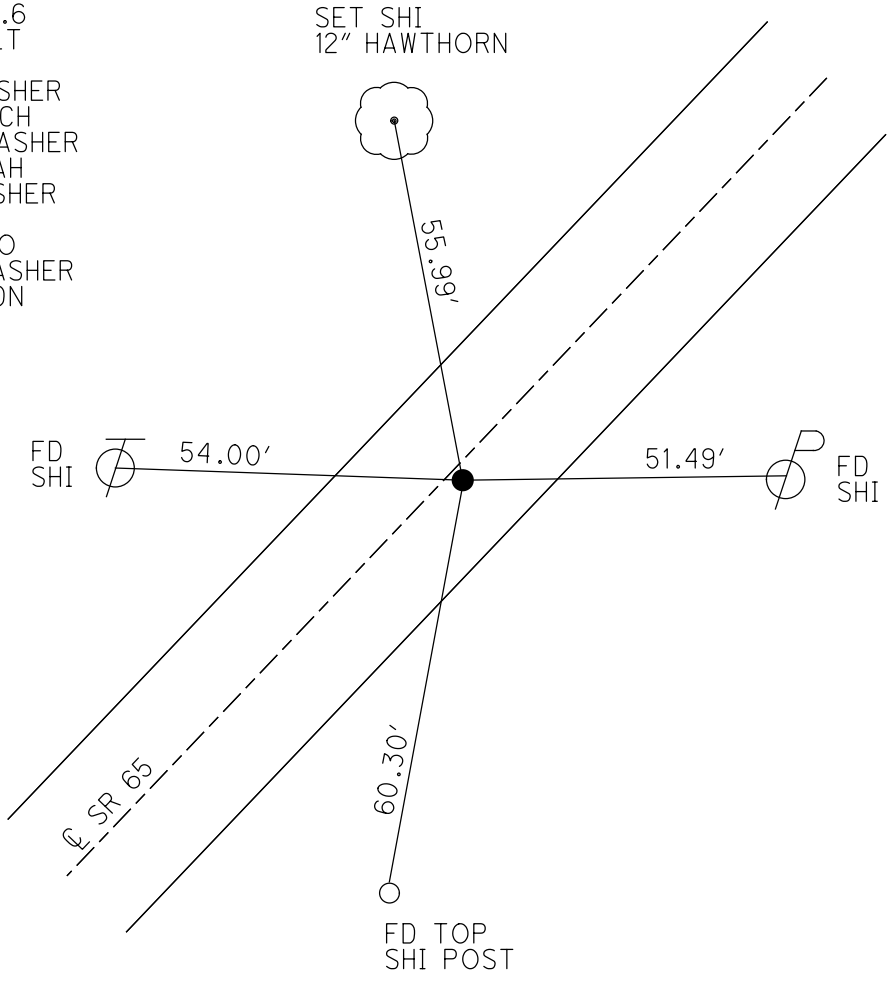
PERSONNEL \_\_\_\_\_ REFERENCE NO. 11 B SHEET 11 OF 22  
 NOTES RHOADES DATE 4/11/22 ROUTE SR 65  
 H.C. NIESE WEATHER FAIR COUNTY WOOD  
 R.C. KETNER TEMP. 63° TOWNSHIP WASHINGTON  
O'DONNELL SECTION 35  
 DWG BY RHOADES PID 95796 T 6 N R 9 E

TYPE MONUMENT MAG/WASHER  
 ON SURFACE - ~~BELOW~~ ON \_\_\_\_\_  
 OFFSET  $\varnothing$  PAVEMENT 1.5' ~~LT~~ : RT  
7.9' TO RT EDGE PAVEMENT  
 STATION: 262+60.40



HORIZ.DATUM: NAD83 2011 GEOID: NAVD88 2018  
 GRID: NORTHINGS 647726.591 EASTING: 1611865.994

RECORD: P.I.  
 STA. 162+12.6  
 $\Delta = 1^\circ 36' \text{ LT}$   
 1972  
 FD P.K./WASHER  
 6/23/04, DCH  
 SET P.K./WASHER  
 9/16/04, SAH  
 FD MAG/WASHER  
 REFB11  
 11/4/20, JFO  
 SET MAG/WASHER  
 10/6/22, TDN



O.D.O.T. DISTRICT 2 SURVEY OFFICE (USE ONLY)

PERSONNEL

REFERENCE NO. 11 C

SHEET 12 OF 22

NOTES RHOADES  
 H.C. NIESE  
 R.C. KETNER  
O'DONNELL

DATE 4/11/22  
 WEATHER FAIR  
 TEMP. 63°

ROUTE SR 65  
 COUNTY WOOD  
 TOWNSHIP WASHINGTON  
 SECTION 35

DWG BY RHOADES PID 95796

T 6 N R 9 E

TYPE MONUMENT MAG/WASHER

ON SURFACE - ~~BELOW~~ ON

OFFSET  $\odot$  PAVEMENT 6.4' LT : ~~RT~~

3.8' TO LT EDGE PAVEMENT

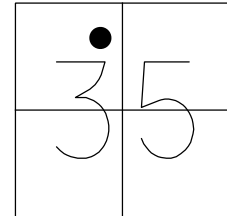
STATION: 275+79.09

HORZ.DATUM: NAD83 2011

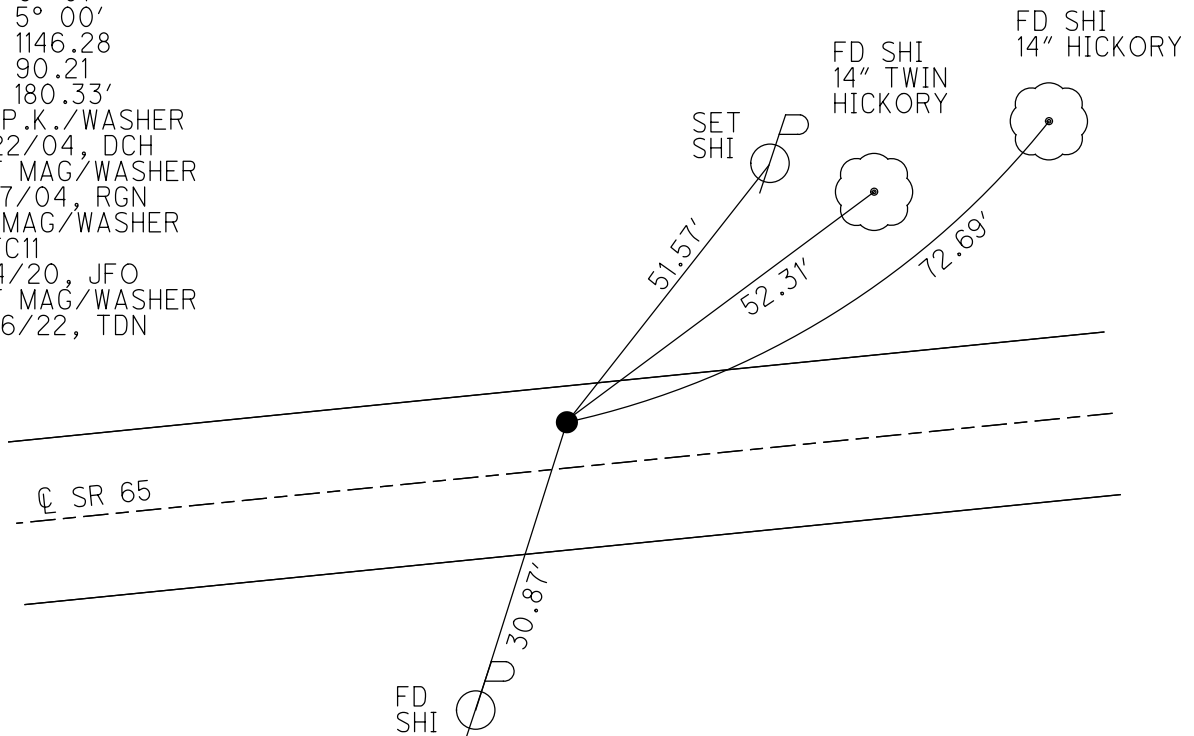
GEOID: NAVD88 2018

GRID: NORTHING: 648582.482

EASTING: 1612869.186



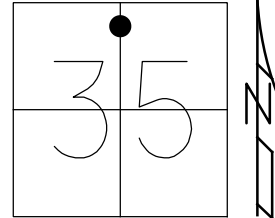
RECORD: P.I.  
 1923-1924 PLANS  
 STA. 175+31.3  
 $\Delta = 9^{\circ} 01'$   
 $D = 5^{\circ} 00'$   
 $R = 1146.28$   
 $T = 90.21$   
 $L = 180.33'$   
 FD P.K./WASHER  
 6/22/04, DCH  
 SET MAG/WASHER  
 9/17/04, RGN  
 FD MAG/WASHER  
 REFC11  
 11/4/20, JFO  
 SET MAG/WASHER  
 10/6/22, TDN



O.D.O.T. DISTRICT 2 SURVEY OFFICE (USE ONLY)

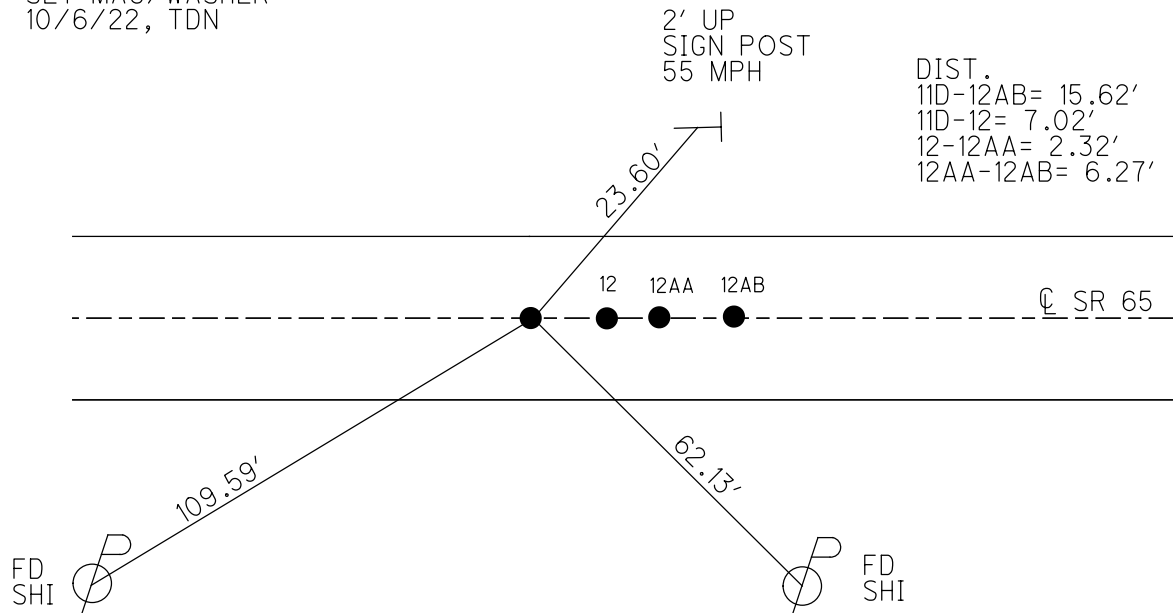
PERSONNEL \_\_\_\_\_ REFERENCE NO. 11 D SHEET 13 OF 22  
 NOTES RHOADES DATE 4/11/12 ROUTE SR 65  
 H.C. NIESE WEATHER FAIR COUNTY WOOD  
 R.C. KETNER TEMP. 63° TOWNSHIP WASHINGTON  
O'DONNELL SECTION 35  
 DWG BY RHOADES PID 95796 T 6 N R 9 E

TYPE MONUMENT MAG NAIL  
 ON SURFACE - ~~BELOW~~ ON  
 OFFSET CL PAVEMENT ON LT : RT  
9.0' TO RT EDGE PAVEMENT  
 STATION: 278+23.28



HORZ. DATUM: NAD83 2011 GEOID: NAVD88 2018  
 GRID: NORTHING: 648710.155 EASTING: 1613077.898

RECORD:  
 ORIGIN UNKNOWN  
 FD P.K./WASHER  
 6/23/04, DCH  
 SET MAG/WASHER  
 9/16/04, SAH  
 FD MAG NAIL  
 REFD11  
 11/4/20, JFO  
 SET MAG/WASHER  
 10/6/22, TDN



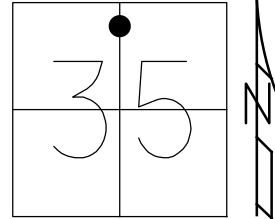
O.D.O.T. DISTRICT 2 SURVEY OFFICE (USE ONLY)

PERSONNEL \_\_\_\_\_ REFERENCE NO. 12 SHEET 14 OF 22

NOTES RHOADES DATE 4/11/12 ROUTE SR 65  
 H.C. NIESE WEATHER FAIR COUNTY WOOD  
 R.C. KETNER TEMP. 63° TOWNSHIP WASHINGTON  
O'DONNELL SECTION 35

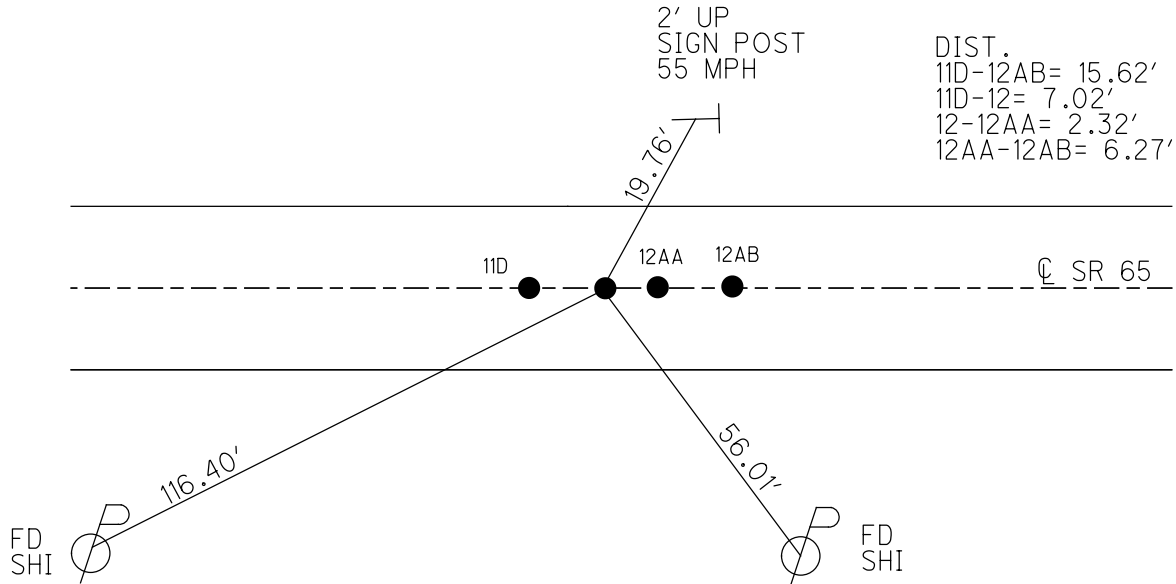
DWG BY RHOADES PID 95796 T 6 N R 9 E

TYPE MONUMENT MAG NAIL  
 ON SURFACE - ~~BELOW~~ ON  
 OFFSET CL PAVEMENT ON LT : RT  
9.0' TO RT EDGE PAVEMENT  
 STATION: 278+30.31



HORIZ.DATUM: NAD83 2011 GEOID: NAVD88 2018  
 GRID: NORTHING: 648713.817 EASTING: 1613083.908

RECORD:  
 FD P.K./WASHER  
 6/23/04, DCH  
 SET MAG/WASHER  
 9/16/04, SAH  
 FD MAG NAIL  
 REF12  
 11/4/20, JFO  
 SET MAG/WASHER  
 10/6/22, TDN





O.D.O.T. DISTRICT 2 SURVEY OFFICE (USE ONLY)

PERSONNEL

REFERENCE NO. 12 AA

SHEET 15 OF 22

NOTES RHOADES

DATE 4/11/22

ROUTE SR 65

H.C. NIESE

WEATHER FAIR

COUNTY WOOD

R.C. KETNER  
O'DONNELL

TEMP. 63°

TOWNSHIP WASHINGTON

SECTION 35

DWG BY RHOADES PID 95796

T 6 N R 9 E

TYPE MONUMENT MAG NAIL

ON SURFACE - ~~BELOW~~ ON

OFFSET ☑ PAVEMENT ON LT : RT

9.0' TO RT EDGE PAVEMENT

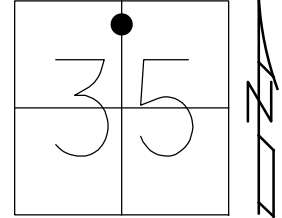
STATION: 278+32.63

HORIZ.DATUM: NAD83 2011

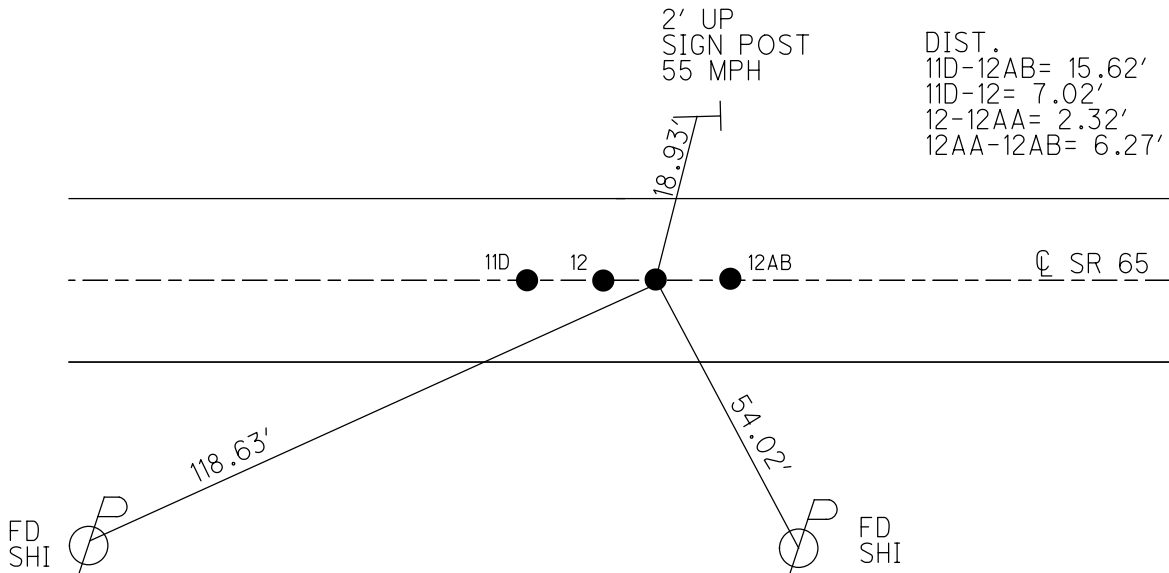
GEOID: NAVD88 2018

GRID: NORTHING: 648714.983

EASTING: 1613085.908



RECORD:  
ORIGIN UNKNOWN  
FD P.K./WASHER  
6/23/04, DCH  
SET MAG/WASHER  
9/16/04, SAH  
FD MAG NAIL  
REFAA12  
11/4/20, JFO  
SET MAG/WASHER  
10/6/22, TDN



O.D.O.T. DISTRICT 2 SURVEY OFFICE (USE ONLY)

PERSONNEL

REFERENCE NO. 12 AB

SHEET 16 OF 22

NOTES RHOADES  
 H.C. NIESE  
 R.C. KETNER  
O'DONNELL

DATE 4/11/22  
 WEATHER FAIR  
 TEMP. 63°

ROUTE SR 65  
 COUNTY WOOD  
 TOWNSHIP WASHINGTON  
 SECTION 35

DWG BY RHOADES PID 95796

T 6 N R 9 E

TYPE MONUMENT MAG NAIL

ON SURFACE - ~~BELOW~~ ON

OFFSET ☐ PAVEMENT ON LT : RT

9.0' TO RT EDGE PAVEMENT

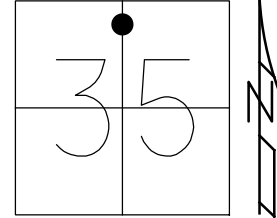
STATION: 278+38.92

HORZ. DATUM: NAD83 2011

GEOID: NAVD88 2018

GRID: NORTHING: 648718.264

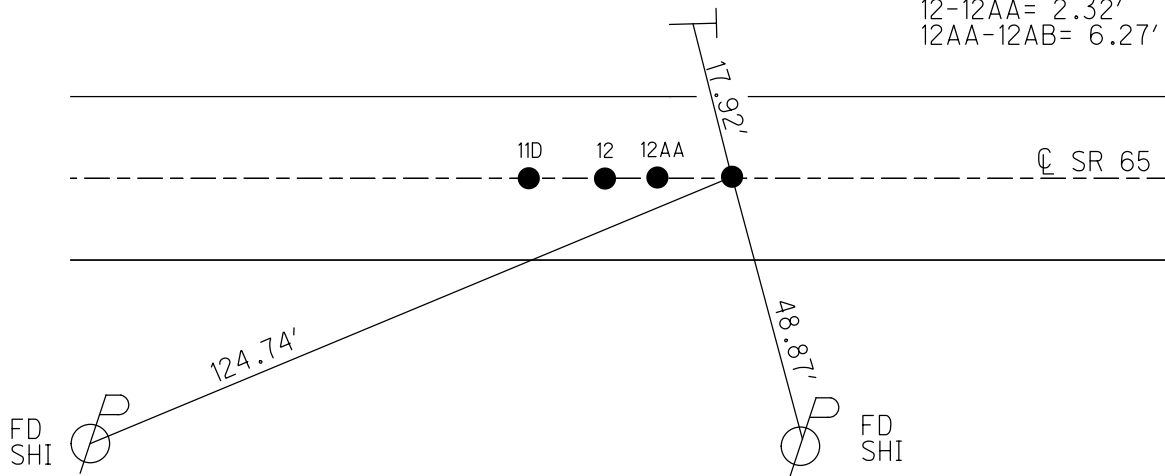
EASTING: 1613091.259



RECORD:  
 ORIGIN UNKNOWN  
 FD P.K./WASHER  
 6/23/04, DCH  
 SET MAG/WASHER  
 9/16/04, SAH  
 FD MAG NAIL  
 REFAB12  
 11/4/20, JFO  
 SET MAG/WASHER  
 10/6/22, TDN

2' UP  
 SIGN POST  
 55 MPH

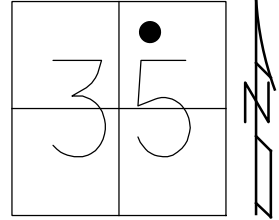
DIST.  
 11D-12AB= 15.62'  
 11D-12= 7.02'  
 12-12AA= 2.32'  
 12AA-12AB= 6.27'



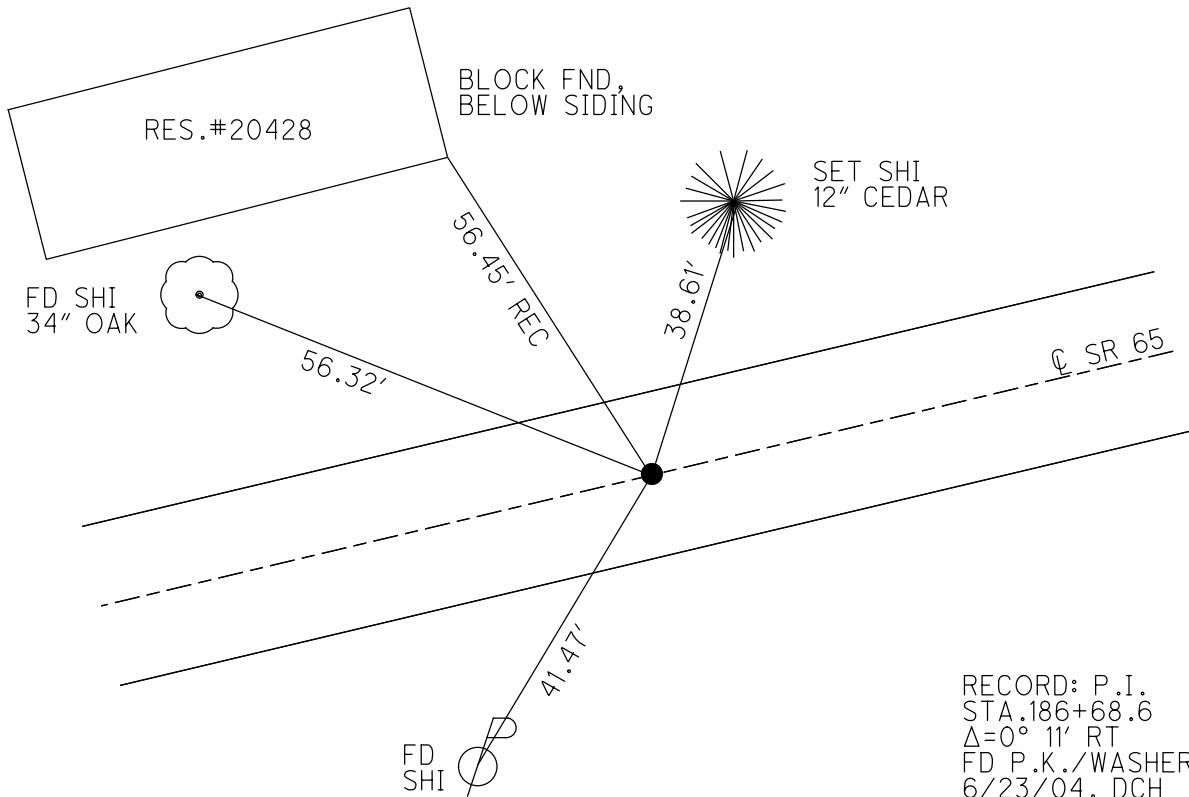
O.D.O.T. DISTRICT 2 SURVEY OFFICE (USE ONLY)

PERSONNEL \_\_\_\_\_ REFERENCE NO. 12 A SHEET 17 OF 22  
 NOTES RHOADES DATE 4/27/21 ROUTE SR 65  
 H.C. O'DONNELL WEATHER SUNNY COUNTY WOOD  
 R.C. RHOADES TEMP. 70° TOWNSHIP WASHINGTON  
 DWG BY RHOADES PID 95796 SECTION 35  
 T 6 N R 9 E

TYPE MONUMENT MAG SHANK  
 ON SURFACE - ~~BELOW~~ ON \_\_\_\_\_  
 OFFSET ☐ PAVEMENT ON \_\_\_\_\_ LT : RT  
10.2' TO LT EDGE PAVEMENT  
 STATION: 287+15.07



HORIZ.DATUM: NAD83 2011 GEOID: NAVD88 2018  
 GRID: NORTHING: 649174.860 EASTING: 1613838.925

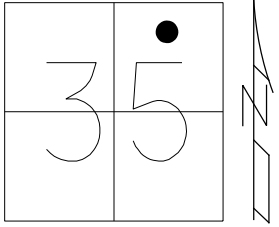


RECORD: P.I.  
 STA. 186+68.6  
 $\Delta=0^{\circ} 11' RT$   
 FD P.K./WASHER  
 6/23/04, DCH  
 SET MAG/WASHER  
 9/16/04, SAH  
 FD MAG SHANK  
 REFA12  
 11/4/20, JFO  
 SET MAG/WASHER  
 10/6/22, TDN

O.D.O.T. DISTRICT 2 SURVEY OFFICE (USE ONLY)

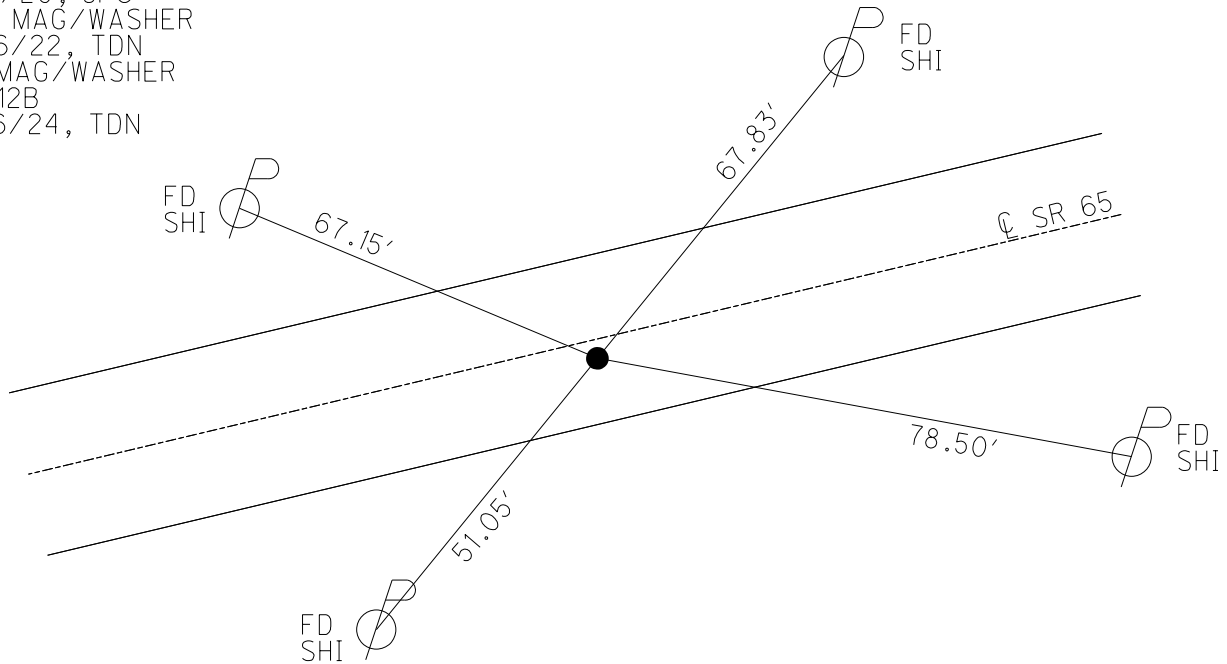
PERSONNEL \_\_\_\_\_ REFERENCE NO. 12 B SHEET 18 OF 22  
 NOTES NIESE DATE 2/16/24 ROUTE SR 65  
 H.C. NIESE WEATHER FAIR COUNTY WOOD  
 R.C. ASTON TEMP. 32° TOWNSHIP WASHINGTON  
 DWG BY RHOADES PID 93680 SECTION 35  
 T 6 N R 9 E

TYPE MONUMENT MAG/WASHER  
 ON SURFACE - ~~BELOW~~ ON \_\_\_\_\_  
 OFFSET  $\odot$  PAVEMENT 1.6' ~~LT~~ : RT  
8.4' TO RT EDGE PAVEMENT  
 STATION: 292+21.11



HORZ. DATUM: NAD83 2011 GEOID: NAVD88 2018  
 GRID: NORTHING: 649437.399 EASTING: 1614271.527

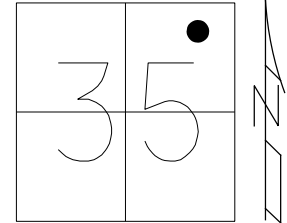
RECORD: P.I.  
 STA. 194+74  
 $\Delta = 3^\circ 35' \text{ LT}$   
 $D = 2^\circ 00'$   
 $R = 2864.93$   
 $T = 89.2$   
 $L = 179.16'$   
 FD P.K./WASHER  
 6/23/04, DCH  
 SET MAG/WASHER  
 9/16/04, SAH  
 FD MAG/WASHER  
 REFB12  
 11/4/20, JFO  
 SET MAG/WASHER  
 10/6/22, TDN  
 FD MAG/WASHER  
 REF12B  
 2/16/24, TDN



O.D.O.T. DISTRICT 2 SURVEY OFFICE (USE ONLY)

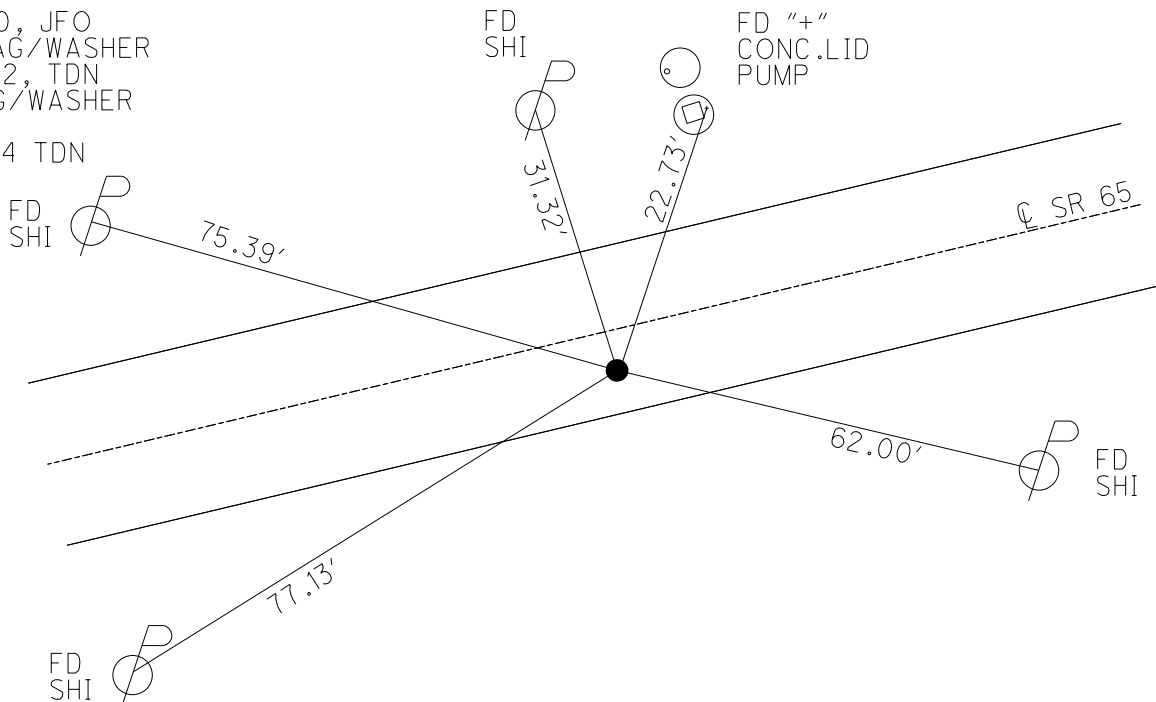
PERSONNEL \_\_\_\_\_ REFERENCE NO. 12 C SHEET 19 OF 22  
 NOTES NIESE DATE 2/16/24 ROUTE SR 65  
 H.C. NIESE WEATHER FAIR COUNTY WOOD  
 R.C. ASTON TEMP. 32° TOWNSHIP WASHINGTON  
 DWG BY RHOADES PID 93680 SECTION 35  
 T 6 N R 9 E

TYPE MONUMENT MAG/WASHER  
 ON SURFACE - ~~BELOW~~ ON  
 OFFSET  $\odot$  PAVEMENT 5.3' ~~LT~~ : RT  
4.8' TO RT EDGE PAVEMENT  
 STATION: 297+44.53



HORZ. DATUM: NAD83 2011 GEOID: NAVD88 2018  
 GRID: NORTHING: 649736.379 EASTING: 1614701.227

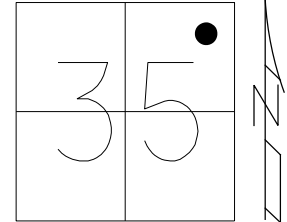
RECORD: P.I.  
 STA. 196+98.3  
 $\Delta = 7^\circ 03' \text{ LT}$   
 $D = 6^\circ 00'$   
 $R = 959.37$   
 $T = 58.85'$   
 $L = 117.50'$   
 FD P.K./WASHER  
 6/23/04, DCH  
 SET MAG/WASHER  
 9/16/04, SAH  
 FD MAG/WASHER  
 REF12  
 11/4/20, JFO  
 SET MAG/WASHER  
 10/7/22, TDN  
 FD MAG/WASHER  
 REF12C  
 2/16/24 TDN



O.D.O.T. DISTRICT 2 SURVEY OFFICE (USE ONLY)

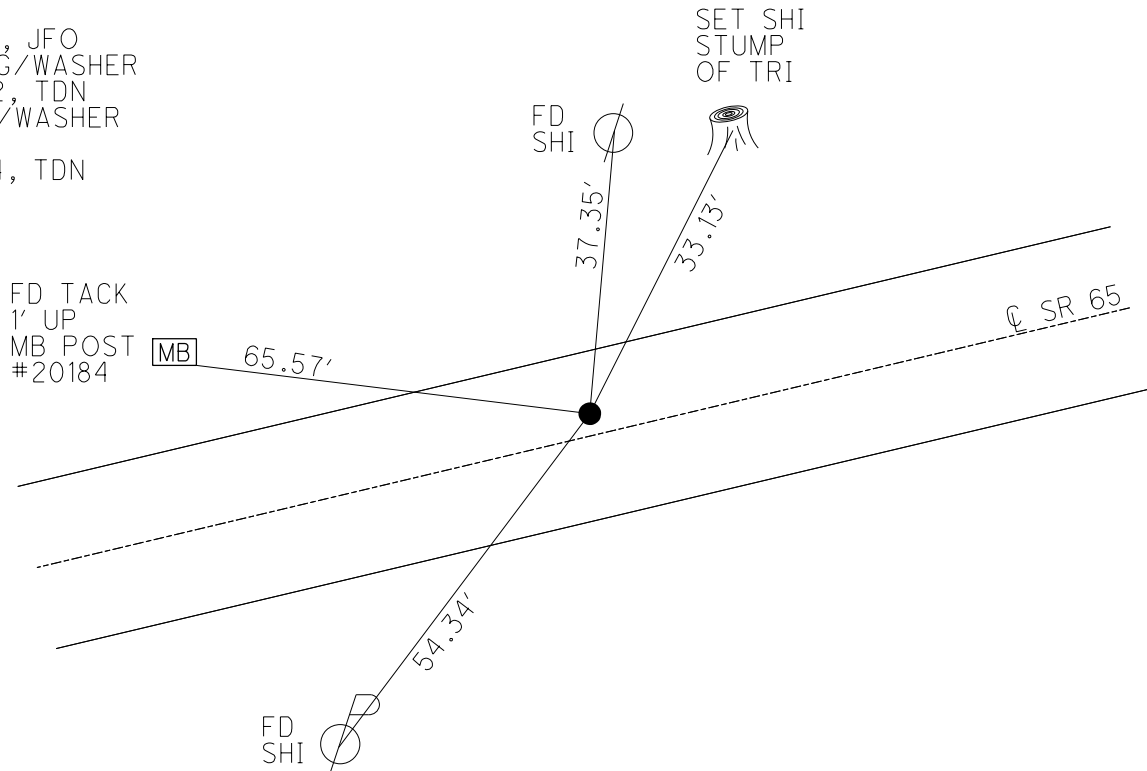
PERSONNEL \_\_\_\_\_ REFERENCE NO. 12 D SHEET 20 OF 22  
 NOTES NIESE DATE 2/16/24 ROUTE SR 65  
 H.C. NIESE WEATHER FAIR COUNTY WOOD  
 R.C. ASTON TEMP. 32° TOWNSHIP WASHINGTON  
 DWG BY RHOADES PID 93680 SECTION 35  
 T 6 N R 9 E

TYPE MONUMENT MAG/WASHER  
 ON SURFACE - ~~BELOW~~ ON \_\_\_\_\_  
 OFFSET  $\odot$  PAVEMENT 1.2' LT : ~~RT~~  
8.8' TO LT EDGE PAVEMENT  
 STATION: 301+80.87



HORZ. DATUM: NAD83 2011 GEOID: NAVD88 2018  
 GRID: NORTHING: 650027.507 EASTING: 1615026.421

RECORD: P.I.  
 $\Delta = 3^\circ 50'$   
 $D = 2^\circ 0'$   
 $R = 2864.93$   
 $T = 25.98$   
 $L = 191.66$   
 FD P.K./WASHER  
 6/23/04, DCH  
 SET MAG/WASHER  
 9/16/04, SAH  
 FD MAG/WASHER  
 REFD12  
 11/4/20, JFO  
 SET MAG/WASHER  
 10/7/22, TDN  
 FD MAG/WASHER  
 REF12D  
 2/16/24, TDN



O.D.O.T. DISTRICT 2 SURVEY OFFICE (USE ONLY)

PERSONNEL

REFERENCE NO. 12 E

SHEET 21 OF 22

NOTES RHOADES

DATE 4/11/22

ROUTE SR 65

H.C. NIESE

WEATHER FAIR

COUNTY WOOD

R.C. KETNER

TEMP. 63°

TOWNSHIP WASHINGTON

O'DONNELL

SECTION 35

DWG BY RHOADES PID 95796

T 6 N R 9 E

TYPE MONUMENT MAG/WASHER

ON SURFACE - ~~BELOW~~ ON

OFFSET 1.4' RT

8' TO RT EDGE PAVEMENT

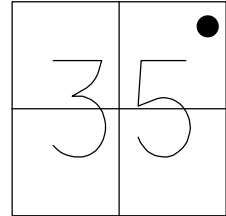
STATION: 305+85.32

HORZ. DATUM: NAD83 2011

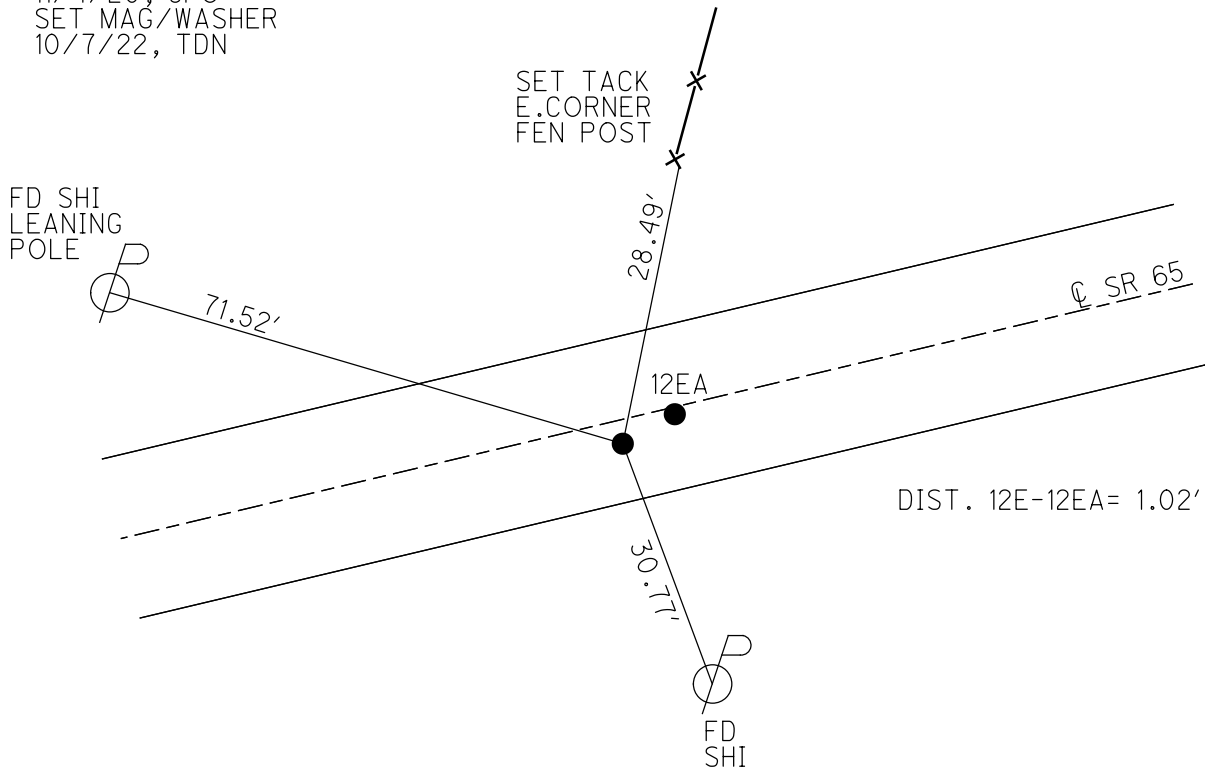
GEOID: NAVD88 2018

GRID: NORTHING: 650276.054

EASTING: 1615345.927



RECORD:  
 FD R.R.SPIKE  
 1.5' DOWN  
 6/23/04, DCH  
 SET MAG/WASHER  
 9/16/04, SAH  
 SET MAG/WASHER  
 REFE12  
 11/4/20, JFO  
 SET MAG/WASHER  
 10/7/22, TDN



O.D.O.T. DISTRICT 2 SURVEY OFFICE (USE ONLY)

PERSONNEL

REFERENCE NO. 12 EA

SHEET 22 OF 22

NOTES RHOADES

DATE 4/11/22

ROUTE SR 65

H.C. NIESE

WEATHER FAIR

COUNTY WOOD

R.C. KETNER

TEMP. 63°

TOWNSHIP WASHINGTON

O'DONNELL

DWG BY RHOADES

PID 95796

SECTION 35

T 6 N R 9 E

TYPE MONUMENT MAG/WASHER

ON SURFACE - ~~BELOW~~ ON

OFFSET 0.4' RT : ~~LT~~ : RT

9' TO RT EDGE PAVEMENT

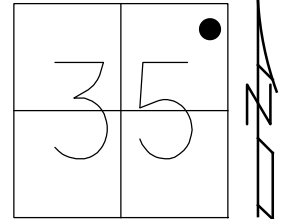
STATION: 305+86.34

HORZ.DATUM: NAD83 2011

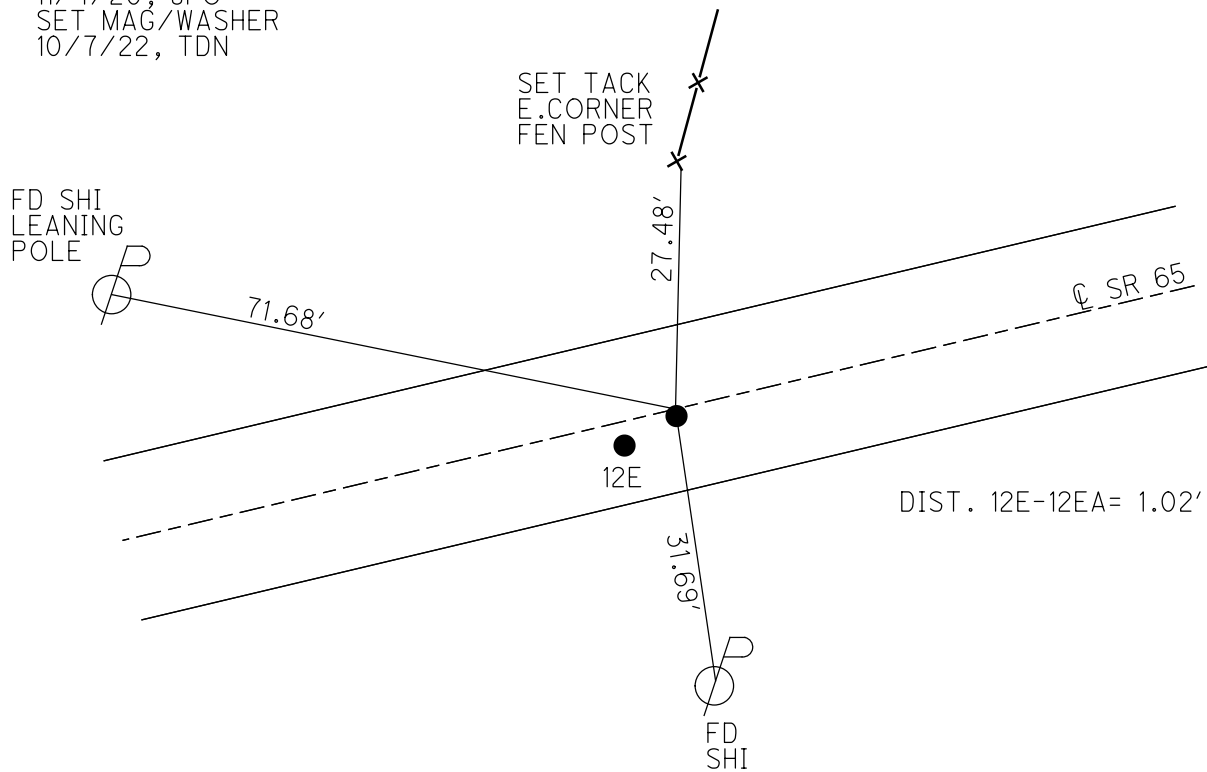
GEOID: NAVD88 2018

GRID: NORTHING: 650277.065

EASTING: 1615345.895



RECORD:  
 FD P.K./WASHER  
 1.5' DOWN  
 6/23/04, DCH  
 SET MAG/WASHER  
 9/16/04, SAH  
 SET MAG/WASHER  
 REFEA12  
 11/4/20, JFO  
 SET MAG/WASHER  
 10/7/22, TDN





O.D.O.T. DISTRICT 2 SURVEY OFFICE (USE ONLY)

PERSONNEL

REFERENCE NO. 12 F

SHEET 1 OF 63

NOTES RHOADES

DATE 4/11/22

ROUTE SR 65

H.C. NIESE

WEATHER FAIR

COUNTY WOOD

R.C. KETNER

TEMP. 63°

TOWNSHIP WASHINGTON

O'DONNELL

SECTION 35

DWG BY RHOADES PID 95796

T 6 N R 9 E

TYPE MONUMENT MAG SHANK

ON SURFACE - ~~BELOW~~ ON

OFFSET Q PAVEMENT 4.4' ~~±~~ : RT

6.2' TO RT EDGE PAVEMENT

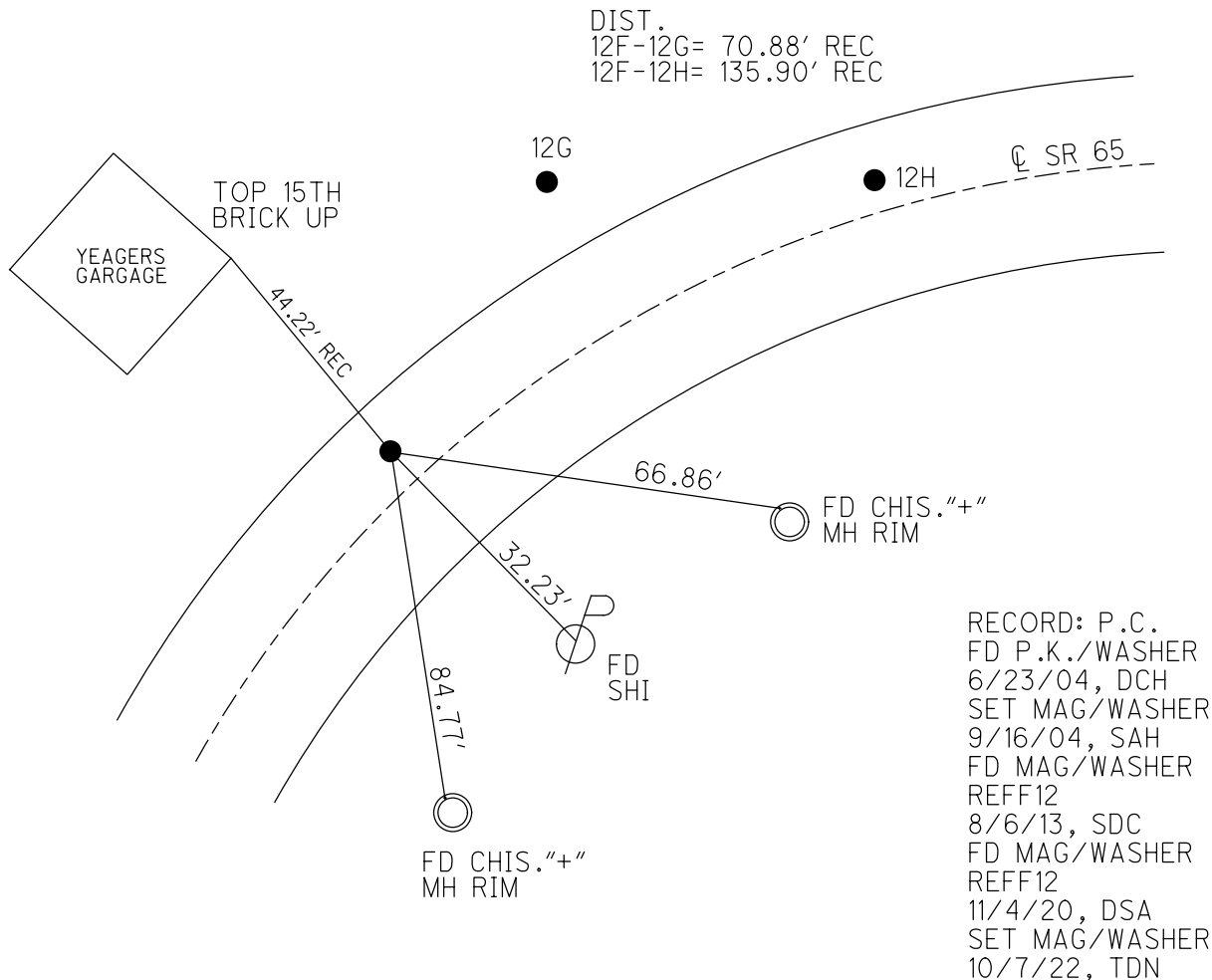
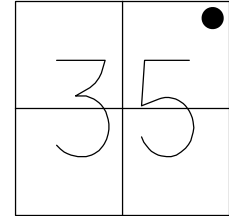
STATION: 306+71.32

HORZ. DATUM: NAD83 2011

GEOID: NAVD88 2018

GRID: NORTHING: 650328.746

EASTING: 1615413.660



O.D.O.T. DISTRICT 2 SURVEY OFFICE (USE ONLY)

PERSONNEL

REFERENCE NO. 12 G

SHEET 2 OF 63

NOTES RHOADES DATE 11/4/20  
 H.C. O'DONNELL WEATHER FAIR  
 R.C. RHOADES TEMP. 40°

ROUTE SR 65  
 COUNTY WOOD  
 TOWNSHIP WASHINGTON  
 SECTION 35  
 T 6 N R 9 E

DWG BY RHOADES PID 95796

TYPE MONUMENT 1/2" IPIPE

ON SURFACE - ~~BELOW~~ ON

OFFSET ☉ PAVEMENT 19.2' LT : ~~RT~~

8.1' LT TO LT EDGE PAVEMENT

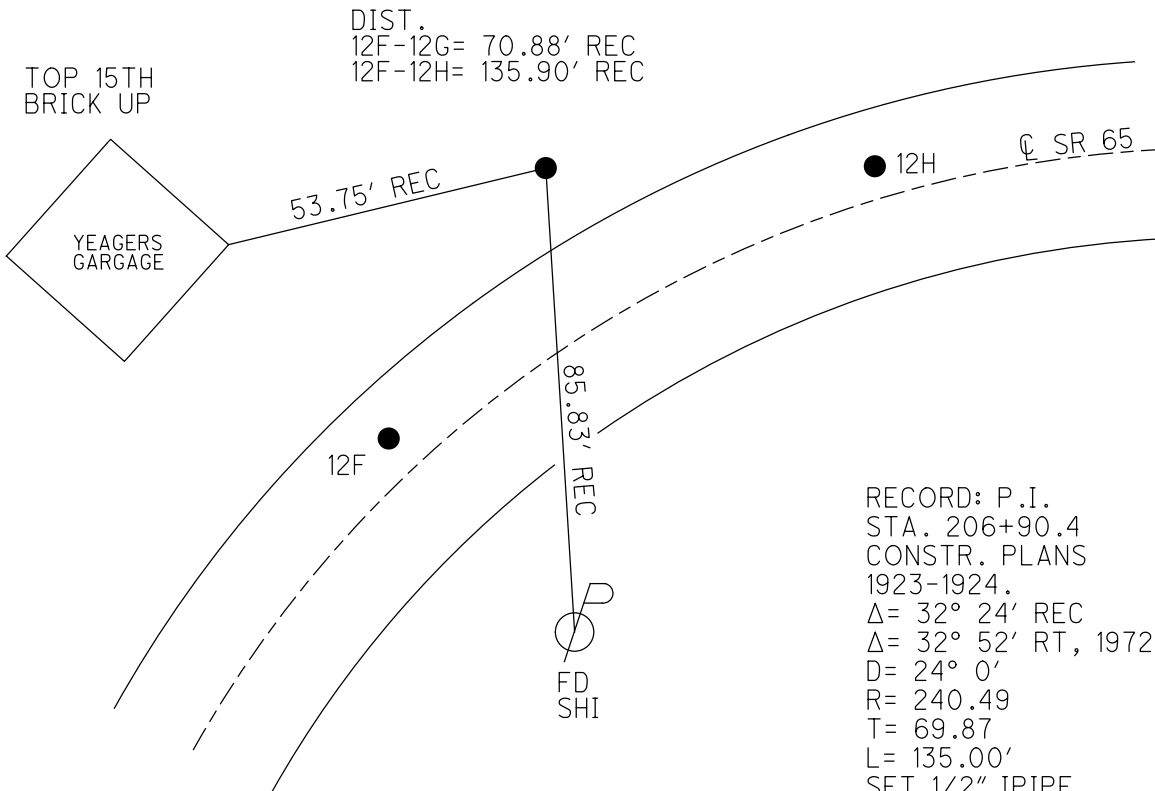
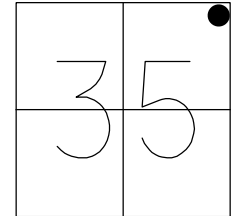
STATION: 307+42.27

HORZ. DATUM: NAD83 2011

GEOID: NAVD88 2018

GRID: NORTHING: -

EASTING: -



RECORD: P.I.  
 STA. 206+90.4  
 CONSTR. PLANS  
 1923-1924.  
 $\Delta = 32^\circ 24'$  REC  
 $\Delta = 32^\circ 52'$  RT, 1972  
 D= 24° 0'  
 R= 240.49  
 T= 69.87  
 L= 135.00'  
 SET 1/2" IPIPE  
 2/2/1972, BURNSIDE  
 FD 1/2" IPIPE  
 12/14/81, HOFFMAN  
 D.N.F. POINT  
 8/30/90, 4/17/92,  
 9/16/04, 8/5/13,  
 11/4/20, JFO

O.D.O.T. DISTRICT 2 SURVEY OFFICE (USE ONLY)

PERSONNEL

REFERENCE NO. 12 H

SHEET 3 OF 63

NOTES RHOADES

DATE 4/11/22

ROUTE SR 65

H.C. NIESE

WEATHER FAIR

COUNTY WOOD

R.C. KETNER

TEMP. 63°

TOWNSHIP WASHINGTON

O'DONNELL

SECTION 35

DWG BY RHOADES

PID 95796

T 6 N R 9 E

TYPE MONUMENT MAG/WASHER

ON SURFACE - ~~BELOW~~ ON

OFFSET  $\varnothing$  PAVEMENT 4.7' LT : ~~RT~~

5.7' TO LT EDGE PAVEMENT

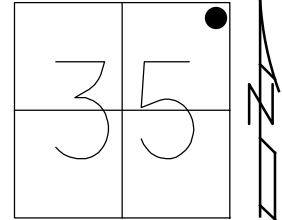
STATION: 308+07.44

HORZ.DATUM: NAD83 2011

GEOID: NAVD88 2018

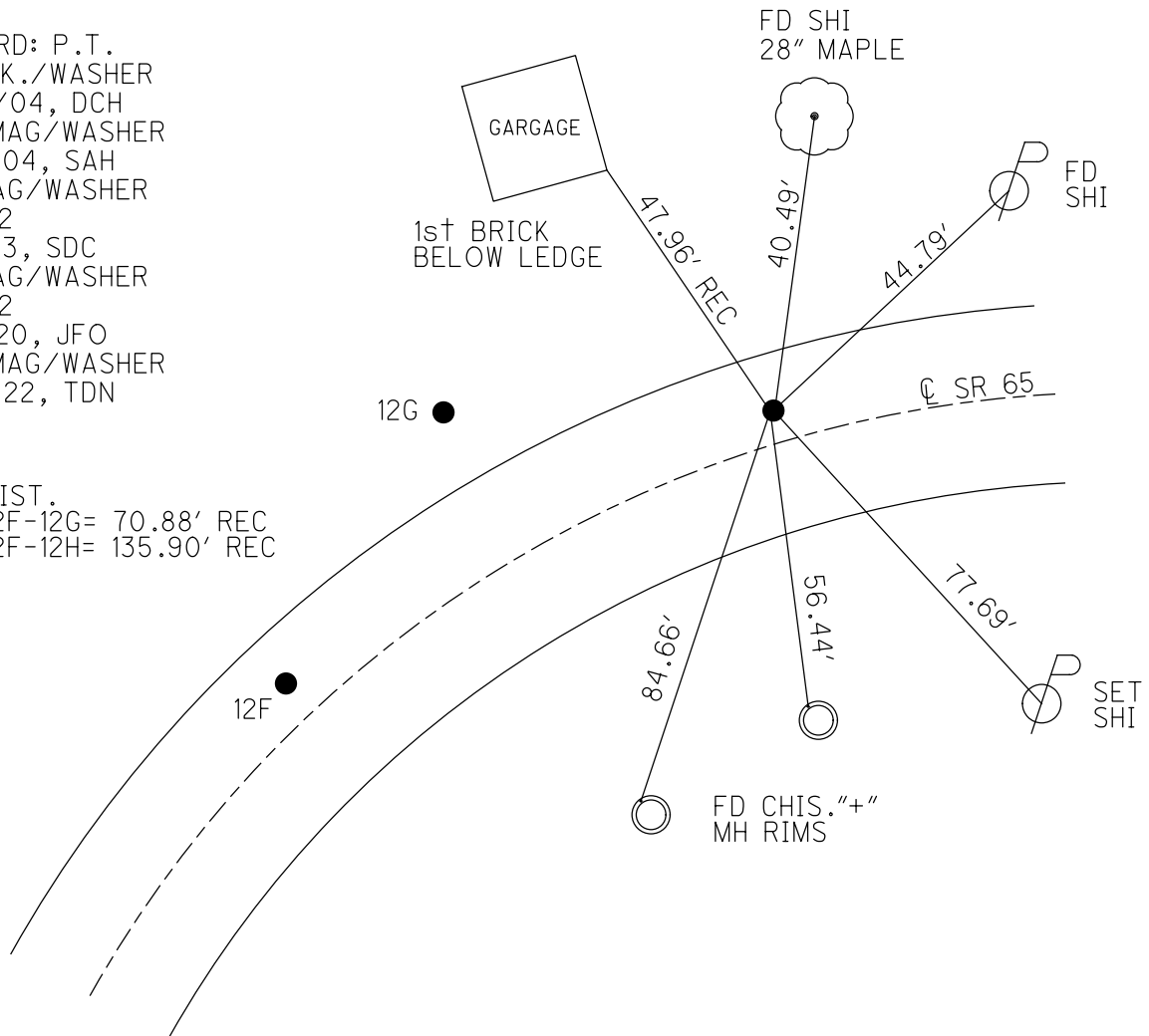
GRID: NORTHING: 650378.453

EASTING: 161540.165



RECORD: P.T.  
 FD P.K./WASHER  
 6/23/04, DCH  
 SET MAG/WASHER  
 9/16/04, SAH  
 FD MAG/WASHER  
 REFH12  
 8/6/13, SDC  
 FD MAG/WASHER  
 REFH12  
 11/4/20, JFO  
 SET MAG/WASHER  
 10/7/22, TDN

DIST.  
 12F-12G= 70.88' REC  
 12F-12H= 135.90' REC



O.D.O.T. DISTRICT 2 SURVEY OFFICE (USE ONLY)

PERSONNEL

REFERENCE NO. 12 I

SHEET 4 OF 63

NOTES RHOADES

DATE 4/11/22

ROUTE SR 65

H.C. NIESE

WEATHER FAIR

COUNTY WOOD

R.C. KETNER  
O'DONNELL

TEMP. 63°

TOWNSHIP WASHINGTON

DWG BY RHOADES PID 95796

SECTION 35  
T 6 N R 9 E

TYPE MONUMENT MAG/WASHER

ON SURFACE - ~~BELOW~~ ON

OFFSET Q PAVEMENT ON LT : RT  
9.8' TO LT EDGE PAVEMENT

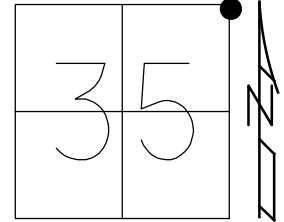
STATION: 310+67

HORZ.DATUM: NAD83 2011

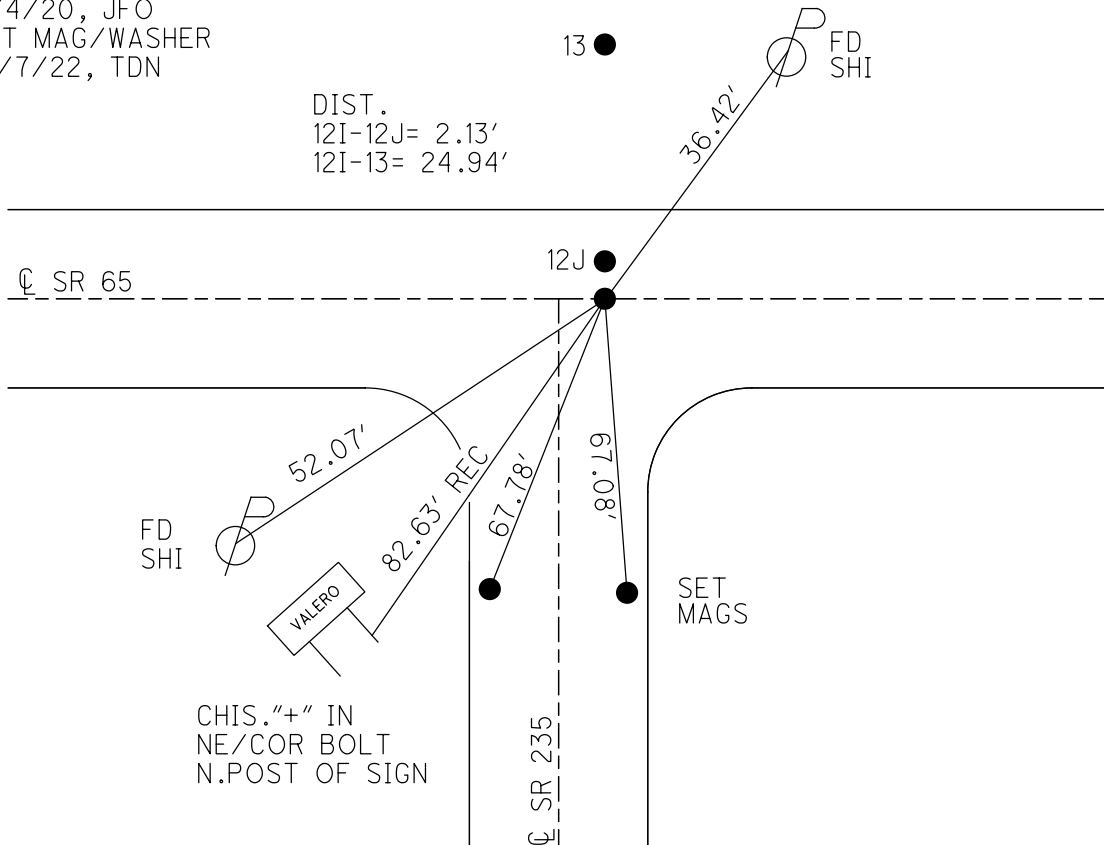
GEOID: NAVD88 2018

GRID: NORTHING: 650401.261

EASTING: 1615800.613



NOTE:  
UNKNOWN ORIGIN  
FD P.K./WASHER  
4/20/15, EBW  
FD MAG/WASHER  
REFI12  
11/4/20, JFO  
SET MAG/WASHER  
10/7/22, TDN



O.D.O.T. DISTRICT 2 SURVEY OFFICE (USE ONLY)

PERSONNEL

REFERENCE NO. 12 J

SHEET 5 OF 63

NOTES RHOADES

DATE 4/11/22

ROUTE SR 65

H.C. NIESE

WEATHER FAIR

COUNTY WOOD

R.C. KETNER  
O'DONNELL

TEMP. 63°

TOWNSHIP WASHINGTON

SECTION 35

DWG BY RHOADES PID 95796

T 6 N R 9 E

TYPE MONUMENT MAG/WASHER

ON SURFACE - ~~BELOW~~ ON

OFFSET ☐ PAVEMENT 2.2' LT : ~~RT~~

7.5' TO LT EDGE PAVEMENT

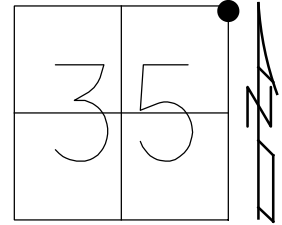
STATION: 310+67.36

HORZ.DATUM: NAD83 2011

GEOID: NAVD88 2018

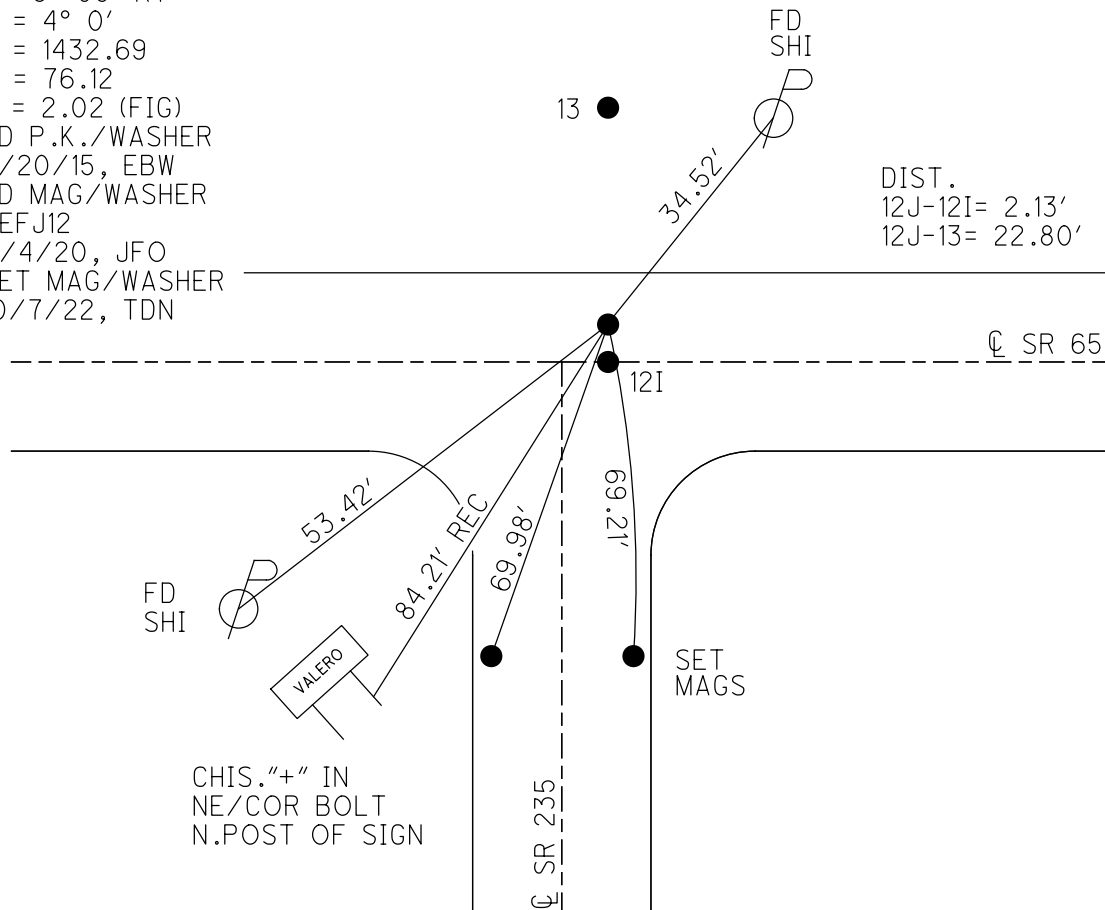
GRID: NORTHING: 650401.261

EASTING: 1615800.613



RECORD: P.I.  
STA. 210+24.6  
CURVE DATA FROM  
CONSTR.PLAN 1923-24  
 $\Delta = 6^\circ 05' RT$   
 $D = 4^\circ 0'$   
 $R = 1432.69$   
 $T = 76.12$   
 $E = 2.02$  (FIG)  
FD P.K./WASHER  
4/20/15, EBW  
FD MAG/WASHER  
REFJ12  
11/4/20, JFO  
SET MAG/WASHER  
10/7/22, TDN

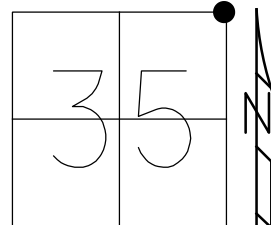
DIST.  
12J-12I = 2.13'  
12J-13 = 22.80'



O.D.O.T. DISTRICT 2 SURVEY OFFICE (USE ONLY)

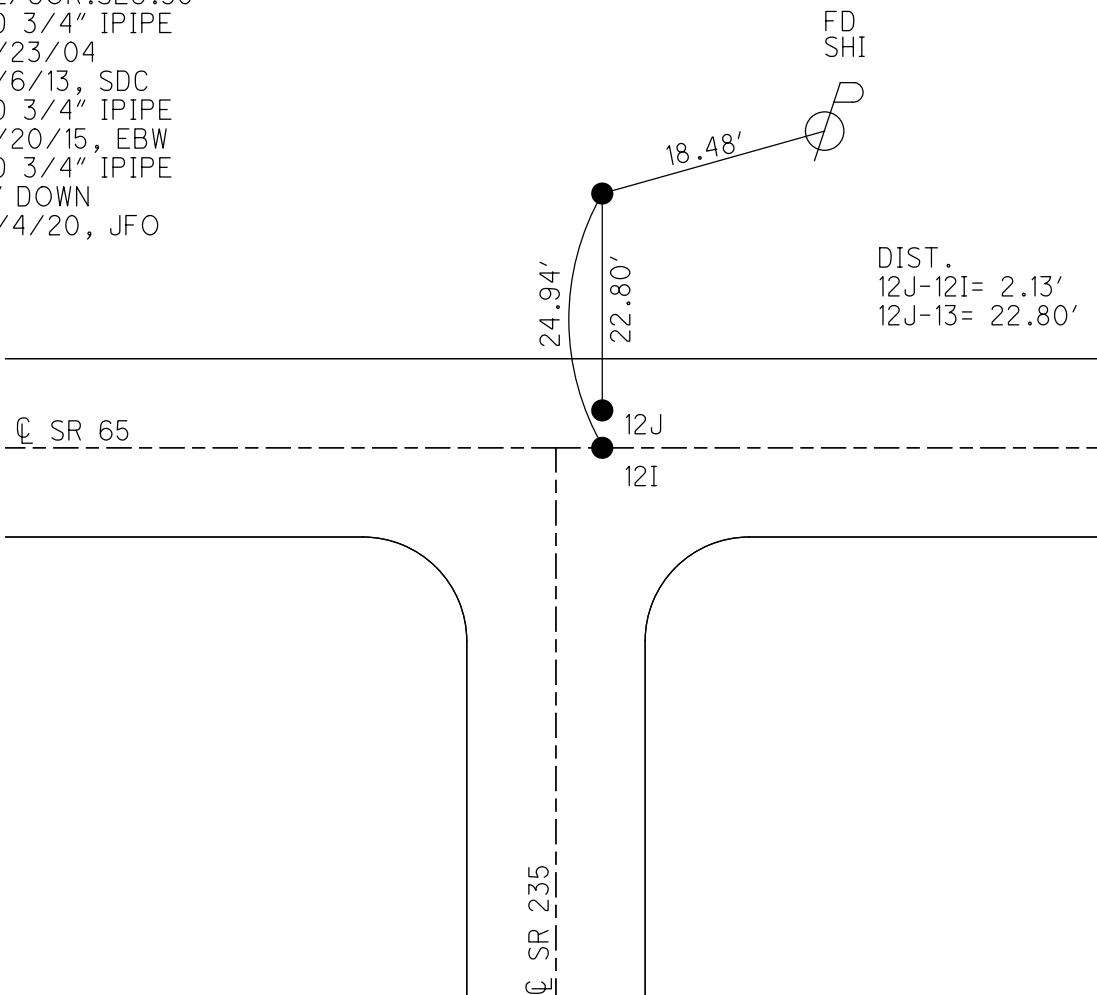
PERSONNEL \_\_\_\_\_ REFERENCE NO. 13 SHEET 6 OF 63  
 NOTES RHOADES DATE 4/11/22 ROUTE SR 65  
 H.C. NIESE WEATHER FAIR COUNTY WOOD  
 R.C. KETNER TEMP. 63° TOWNSHIP WASHINGTON  
O'DONNELL SECTION 35  
 DWG BY RHOADES PID 95796 T 6 N R 9 E

TYPE MONUMENT 1" IPIPE  
~~ON SURFACE~~ - BELOW 3"  
 OFFSET ¢ PAVEMENT 30.3' LT : ~~RT~~  
20.4' LT TO LT EDGE PAVEMENT



STATION: 310+67  
 HORZ. DATUM: NAD83 2011 GEOID: NAVD88 2018  
 GRID: NORTHING: 650424.092 EASTING: 1615800.831

RECORD:  
 NE/COR. SEC. 35  
 FD 3/4" IPIPE  
 6/23/04  
 8/6/13, SDC  
 FD 3/4" IPIPE  
 4/20/15, EBW  
 FD 3/4" IPIPE  
 3" DOWN  
 11/4/20, JFO



O.D.O.T. DISTRICT 2 SURVEY OFFICE (USE ONLY)

PERSONNEL

REFERENCE NO. 13 A

SHEET 7 OF 63

NOTES RHOADES

DATE 4/11/22

ROUTE SR 65

H.C. NIESE

WEATHER FAIR

COUNTY WOOD

R.C. KETNER

TEMP. 63°

TOWNSHIP WASHINGTON

O'DONNELL

SECTION 25

DWG BY RHOADES

PID 95796

T 6 N R 9 E

TYPE MONUMENT MAG/WASHER

ON SURFACE - ~~BELOW~~ ON

OFFSET Q PAVEMENT 2.9' ~~±~~ : RT

7.2' TO RT EDGE PAVEMENT

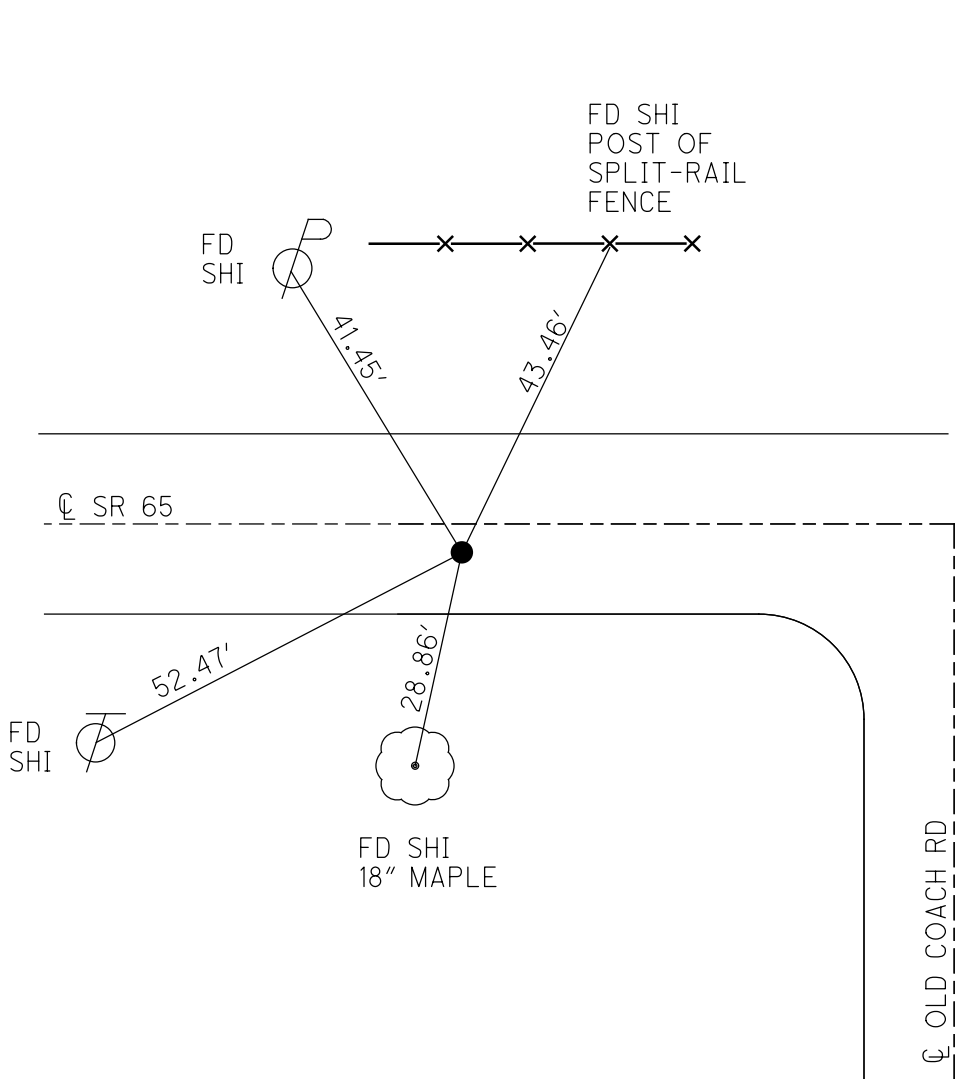
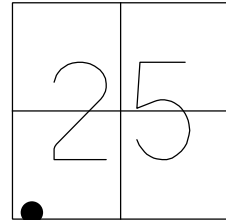
STATION: 316+65.77

HORZ. DATUM: NAD83 2011

GEOID: NAVD88 2018

GRID: NORTHING: 650396.113

EASTING: 1616399.105

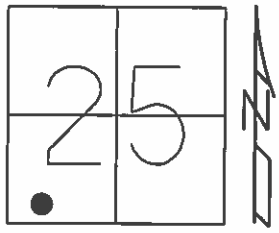


RECORD: P.I.  
 STA. 216+23.2  
 $\Delta = 1^\circ 35' \text{ RT}$   
 $\Delta = 1^\circ 32' \text{ RT}$   
 MEAS. 1972  
 FD P.K./WASHER  
 5/14/04  
 SET P.K./WASHER  
 8/31/92, MB  
 FD P.K.SHANK  
 REFA13  
 8/6/13, SDC  
 4/20/15, EBW  
 SET MAG/WASHER  
 NEWREFA13  
 7/20/15, JFO  
 FD MAG/WASHER  
 REFA13  
 11/4/20, JFO

O.D.O.T. DISTRICT 2 SURVEY OFFICE (USE ONLY)

PERSONNEL \_\_\_\_\_ REFERENCE NO. 13 B SHEET 8 OF 63  
 NOTES RHOADES DATE 4/20/15 ROUTE SR 65  
 H.C. WESTFALL WEATHER WINDY COUNTY WOOD  
 R.C. O'DONNELL TEMP. 59° TOWNSHIP WASHINGTON  
 \_\_\_\_\_ SECTION 25  
 \_\_\_\_\_ T 6 N R 9 E

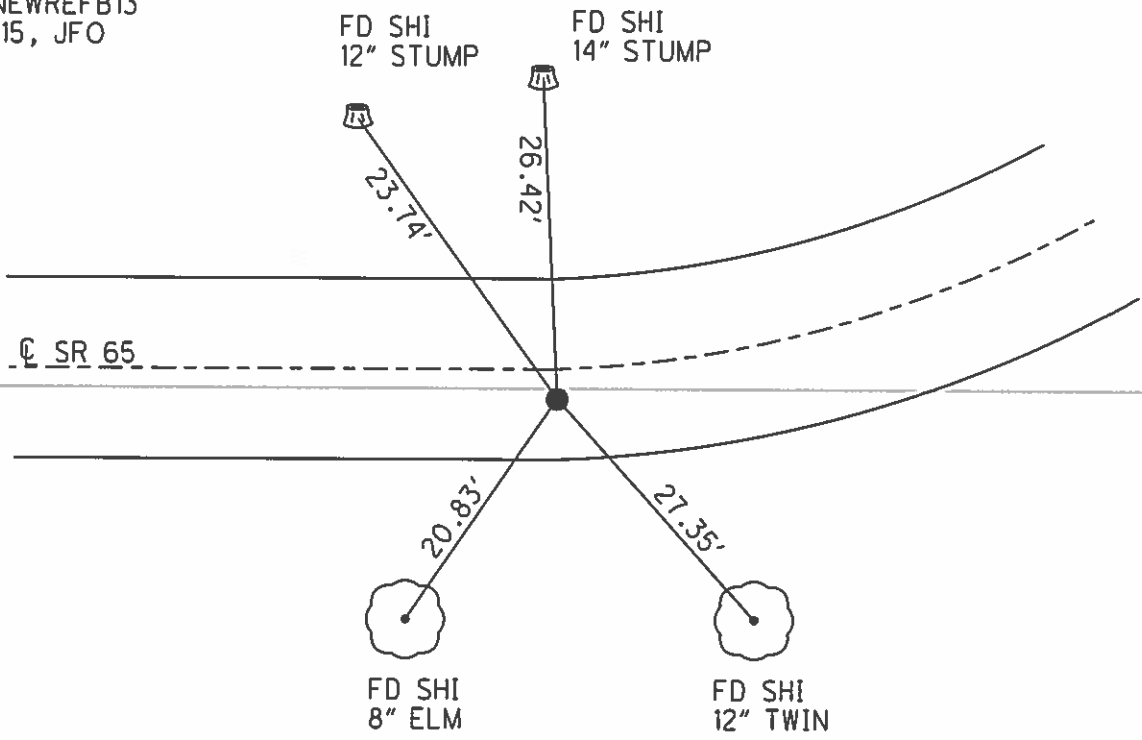
TYPE MONUMENT P.K.SHANK  
 ON SURFACE - ~~BELOW~~ \_\_\_\_\_ ON \_\_\_\_\_  
~~LEFT~~ - PAV'T - RIGHT 2.8'  
7.0' ~~TORT~~ EDGE PAVEMENT  
 S.L.M. 318+59.38



Grid: Northing: 650399.038 Easting: 1616560.667

RECORD: P.C.  
 STA. 318+1

FD P.K./WASHER  
 5/14/04  
 SET P.K./WASHER  
 8/31/92, CL  
 FD P.K.SHANK  
 GPS, REFB13  
 8/6/13, SDC  
 SET MAG/WASHER  
 GPS, NEWREFB13  
 7/20/15, JFO

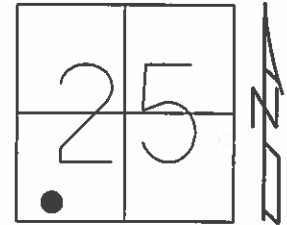




O.D.O.T. DISTRICT 2 SURVEY OFFICE (USE ONLY)

PERSONNEL	REFERENCE NO. <u>13 BC</u>	SHEET <u>9</u> OF <u>63</u>
NOTES <u>RHOADES</u>	DATE <u>4/20/15</u>	ROUTE <u>SR 65</u>
H.C. <u>WESTFALL</u>	WEATHER <u>WINDY</u>	COUNTY <u>WOOD</u>
R.C. <u>O'DONNELL</u>	TEMP. <u>59°</u>	TOWNSHIP <u>WASHINGTON</u>
		SECTION <u>25</u>
		T <u>6</u> N R <u>9</u> E

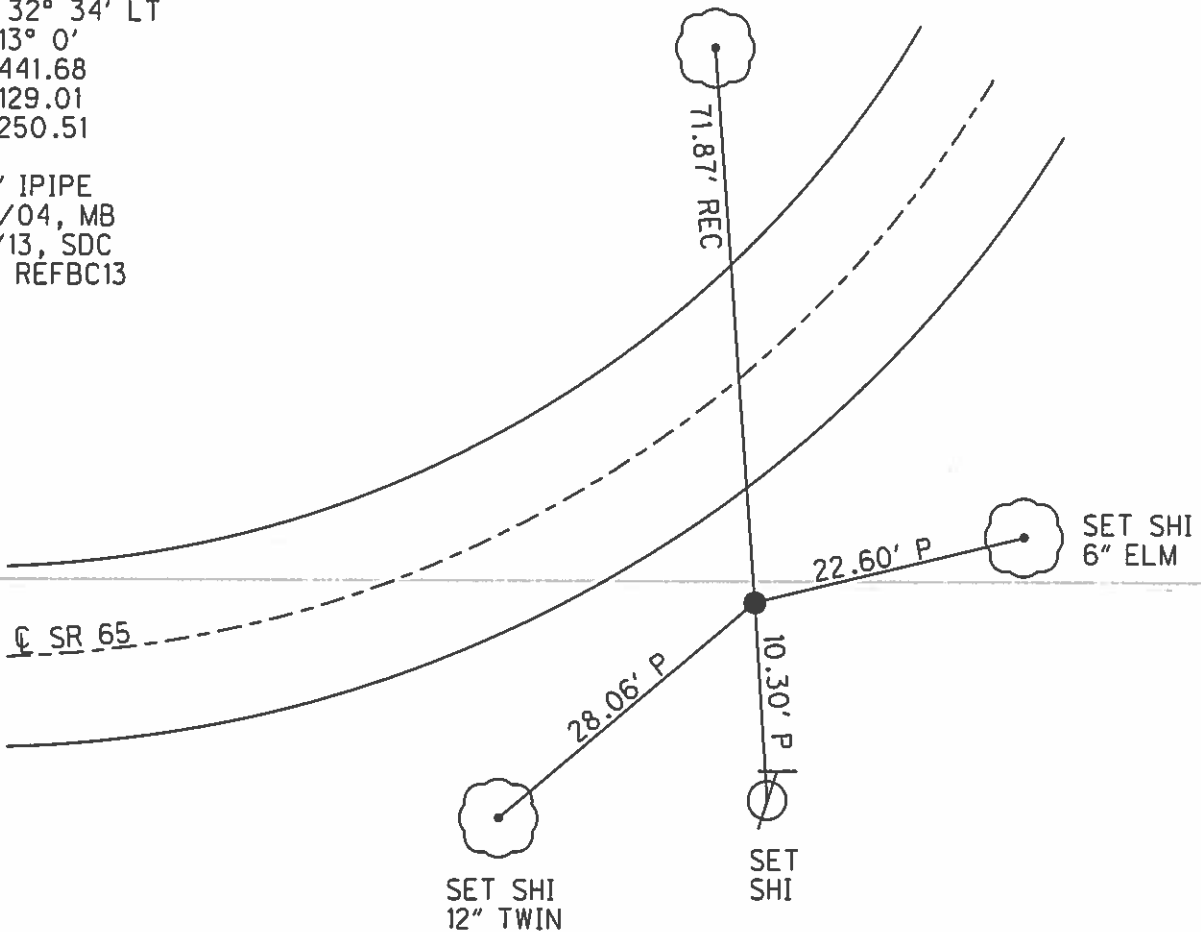
TYPE MONUMENT 1" IPIPE  
 ON SURFACE - ~~BELOW~~ ON  
~~LEFT~~ - PAV'T - RIGHT 24.5'  
13.2' RT TORT EDGE PAVEMENT  
 S.L.M. 319+88.03  
 Grid: Northing: 650400.236 Easting: 1616673.399



RECORD: P.I.  
 STA. 219+13.8  
 CURVE DATA FROM  
 CONSTR.PLAN 1923-24  
 $\Delta = 32^\circ 34' \text{ LT}$   
 $D = 13^\circ 0'$   
 $R = 441.68$   
 $T = 129.01$   
 $L = 250.51$

FD 1" IPIPE  
 5/14/04, MB  
 8/6/13, SDC  
 GPS, REFBC13

FD SHI  
 10" TWIN  
 ASH



O.D.O.T. DISTRICT 2 SURVEY OFFICE (USE ONLY)

PERSONNEL

REFERENCE NO. 13 C

SHEET 10 OF 63

NOTES RHOADES DATE 4/20/15

ROUTE SR 65

H.C. WESTFALL WEATHER WINDY

COUNTY WOOD

R.C. O'DONNELL TEMP. 59°

TOWNSHIP WASHINGTON

SECTION 25

T 6 N R 9 E

TYPE MONUMENT P.K./WASHER

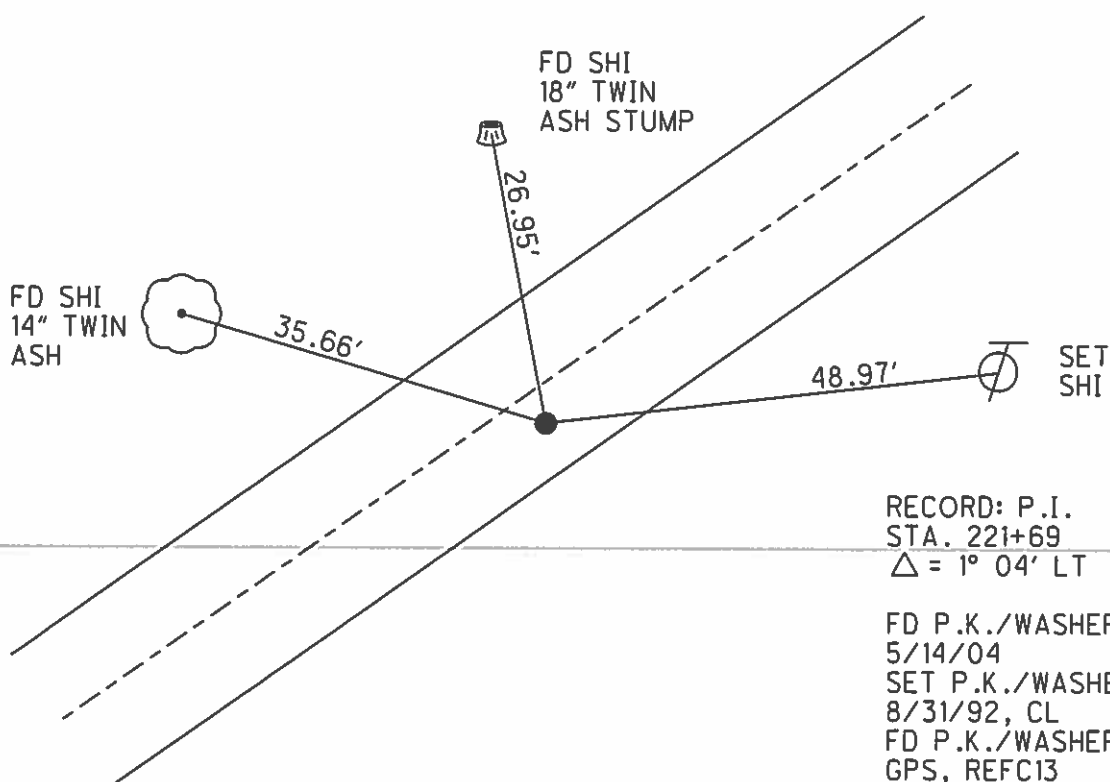
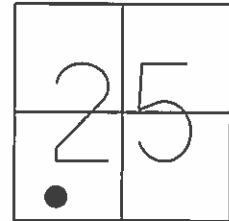
ON SURFACE - ~~BELOW~~ ON

~~LEFT~~ - PAV'T - RIGHT 3.0'

7.2' TORT EDGE PAVEMENT

S.L.M. 321+09.76

Grid: Northing: 650472.689 Easting: 1616796.563



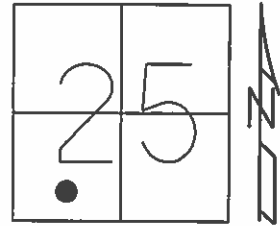
RECORD: P.I.  
STA. 221+69  
 $\Delta = 1^{\circ} 04' LT$

FD P.K./WASHER  
5/14/04  
SET P.K./WASHER  
8/31/92, CL  
FD P.K./WASHER  
GPS, REFC13  
8/6/13, SDC  
SET MAG/WASHER  
GPS, NEWREFC13  
7/20/15, JFO

O.D.O.T. DISTRICT 2 SURVEY OFFICE (USE ONLY)

PERSONNEL	REFERENCE NO. <u>13 D</u>	SHEET	<u>11</u> OF <u>63</u>
NOTES	<u>RHOADES</u>	DATE	<u>4/20/15</u>
H.C.	<u>WESTFALL</u>	WEATHER	<u>RAIN</u>
R.C.	<u>O'DONNELL</u>	TEMP.	<u>60°</u>
	<u>LEU</u>	TOWNSHIP	<u>WASHINGTON</u>
		SECTION	<u>25</u>
		T	<u>6</u> N R <u>9</u> E

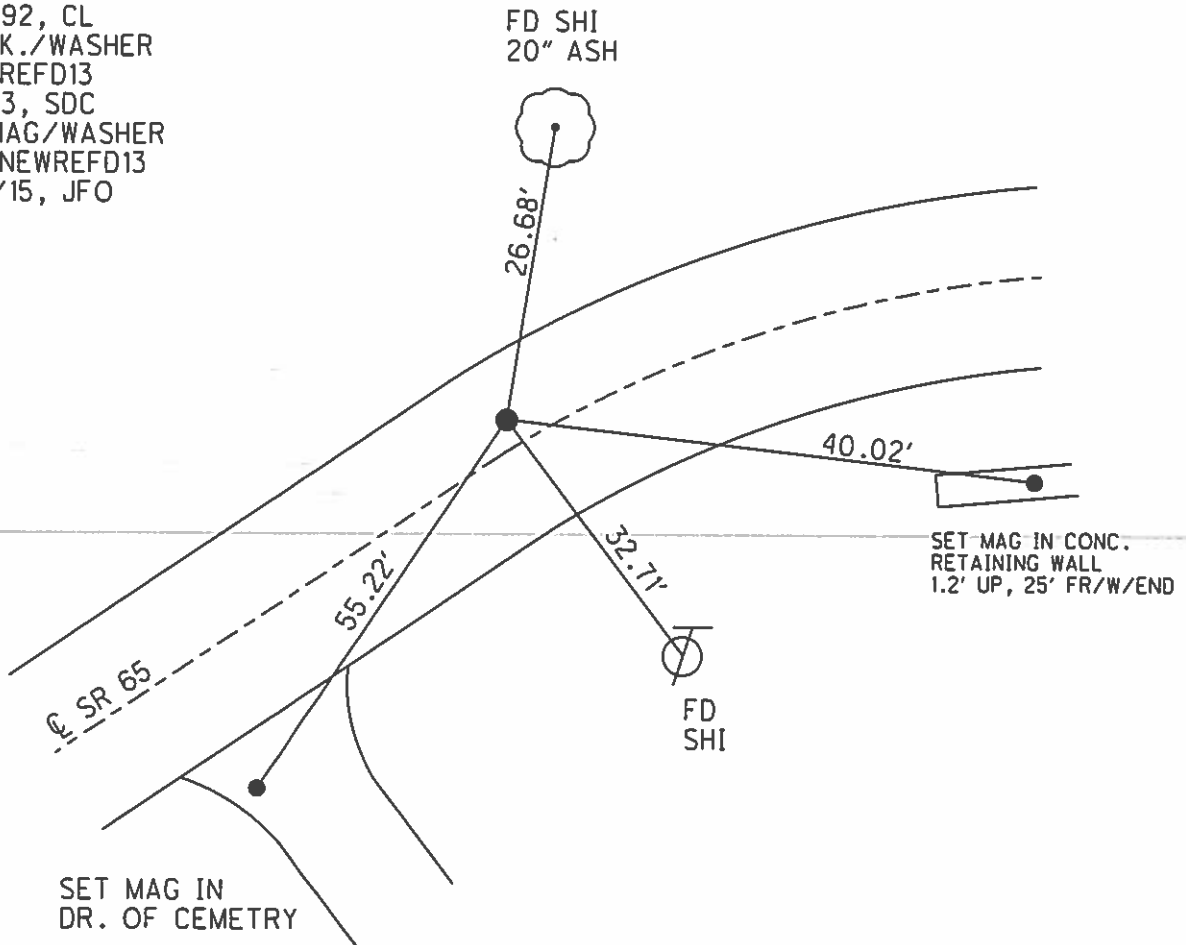
TYPE MONUMENT P.K./WASHER  
 ON SURFACE - ~~BELOW~~ ON  
 LEFT - PAV'T - ~~RIGHT~~ 3.7'  
6.3' TOLT EDGE PAVEMENT  
 S.L.M. 323+53.54



Grid: Northing: 650609.479 Easting: 1616998.379

RECORD: P.C.  
 STA. 323+03

- FD P.K./WASHER
- 5/13/04
- SET P.K./WASHER
- 8/31/92, CL
- FD P.K./WASHER
- GPS, REFD13
- 8/5/13, SDC
- SET MAG/WASHER
- GPS, NEWREFD13
- 7/20/15, JFO



O.D.O.T. DISTRICT 2 SURVEY OFFICE (USE ONLY)

PERSONNEL

REFERENCE NO. 13 E

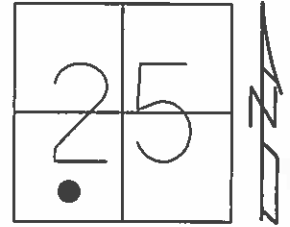
SHEET 12 OF 63

NOTES RHOADES  
 H.C. WESTFALL  
 R.C. O'CONNELL  
LEU

DATE 4/20/15  
 WEATHER RAIN  
 TEMP. 60°

ROUTE SR 65  
 COUNTY WOOD  
 TOWNSHIP WASHINGTON  
 SECTION 25  
T 6 N R 9 E

TYPE MONUMENT P.K./WASHER  
 ON SURFACE - ~~BELOW~~ ON  
 LEFT - PAV'T - ~~RIGHT~~ 13.8'



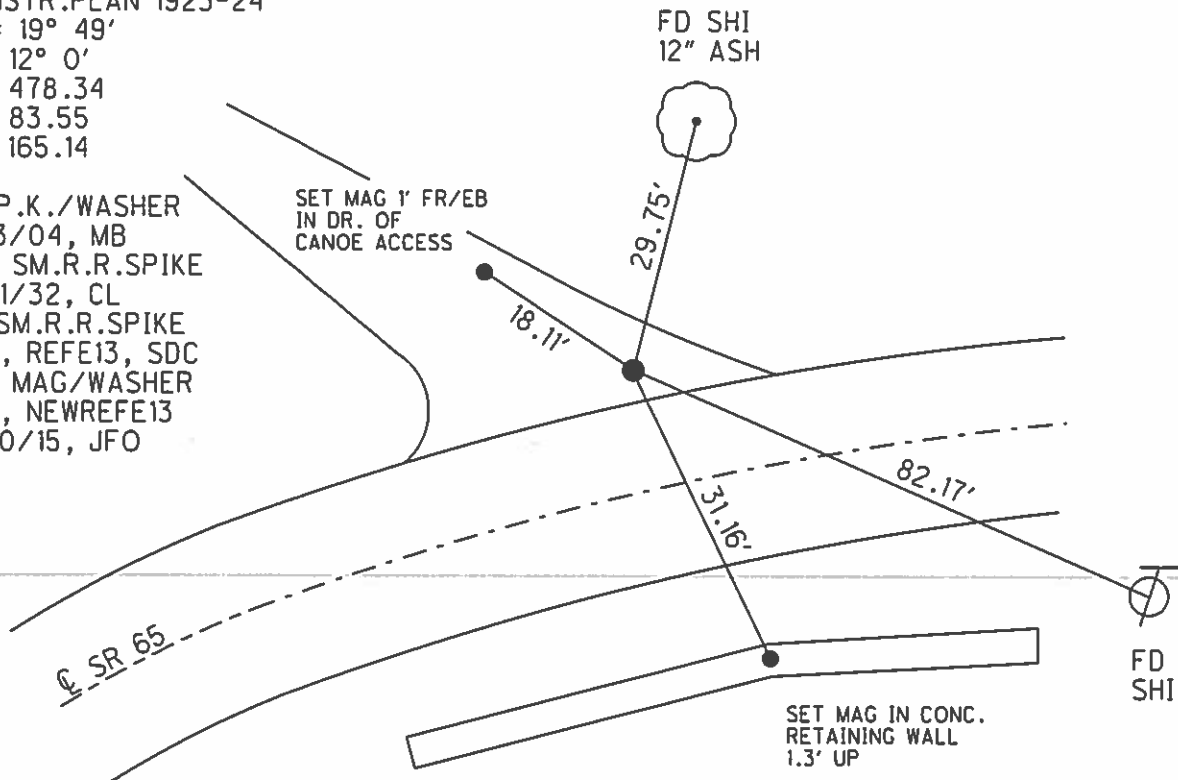
3.8' LT TOLT EDGE PAVEMENT

S.L.M. 324+38.88

Grid: Northing: 650657.997 Easting: 1617068.433

RECORD: P.I.  
 STA. 223+64.8  
 CURVE DATA FROM  
 CONSTR.PLAN 1923-24  
 $\Delta = 19^\circ 49'$   
 $D = 12^\circ 0'$   
 $R = 478.34$   
 $T = 83.55$   
 $L = 165.14$

FD P.K./WASHER  
 5/13/04, MB  
 SET SM.R.R.SPIKE  
 8/31/32, CL  
 FD SM.R.R.SPIKE  
 GPS, REFE13, SDC  
 SET MAG/WASHER  
 GPS, NEWREFE13  
 7/20/15, JFO



O.D.O.T. DISTRICT 2 SURVEY OFFICE (USE ONLY)

PERSONNEL

REFERENCE NO. 14 DA

SHEET 13 OF 63

NOTES RHOADES

DATE 4/20/15

ROUTE SR 65

H.C. WESTFALL

WEATHER WINDY

COUNTY WOOD

R.C. O'DONNELL

TEMP. 55°

TOWNSHIP WASHINGTON

SECTION 25

T 6 N R 9 E

TYPE MONUMENT P.K./WASHER

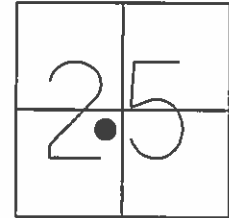
ON SURFACE - ~~BELOW~~ ON

~~LEFT~~ - PAV'T - RIGHT 0.3'

9.3' TOLT EDGE PAVEMENT

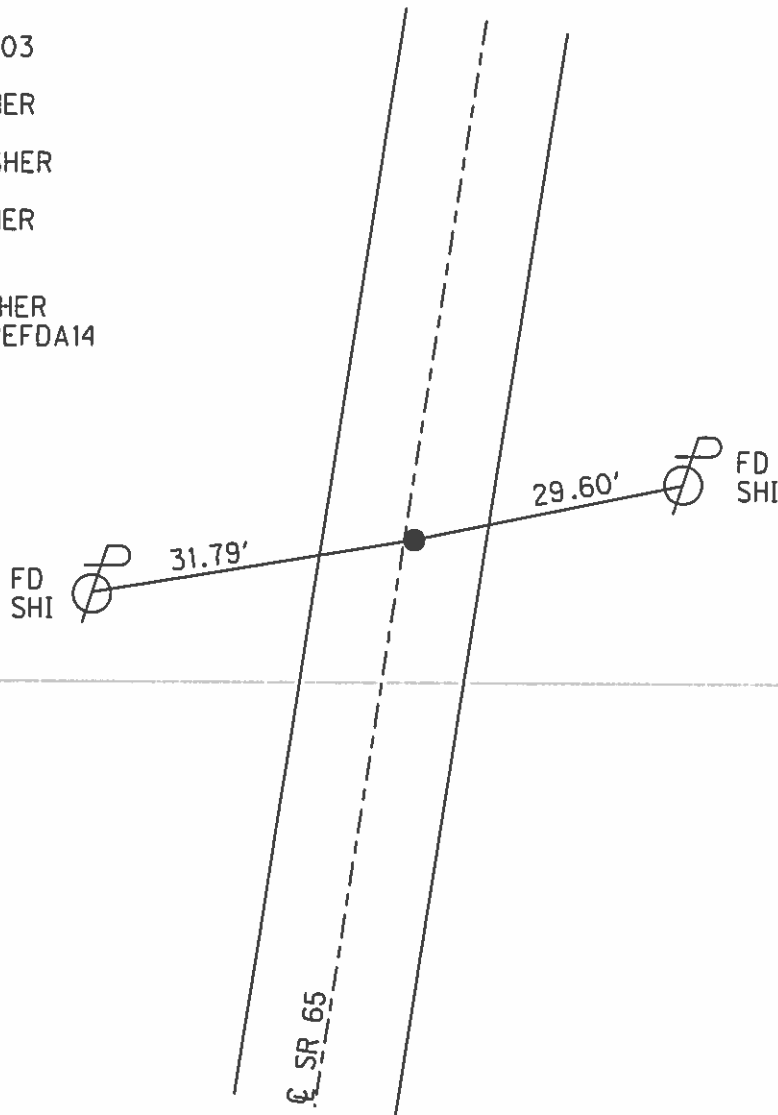
S.L.M. 350+19.02

Grid: Northing: 652531.409 Easting: 1618443.103



RECORD: P.C.  
STA. 349+77.03

FD P.K./WASHER  
9/25/00  
SET P.K./WASHER  
6/20/03, MB  
FD P.K./WASHER  
TS, REFDA14  
8/26/13, SDC  
SET MAG/WASHER  
BY GPS, NEWREFDA14  
7/20/15, JFO



O.D.O.T. DISTRICT 2 SURVEY OFFICE (USE ONLY)

PERSONNEL

REFERENCE NO. 14 DB

SHEET 14 OF 63

NOTES RHOADES

DATE 4/20/15

ROUTE SR 65

H.C. WESTFALL

WEATHER WINDY

COUNTY WOOD

R.C. O'CONNELL

TEMP. 55°

TOWNSHIP WASHINGTON

SECTION 25

T 6 N R 9 E

TYPE MONUMENT LG.R.R.SPIKE

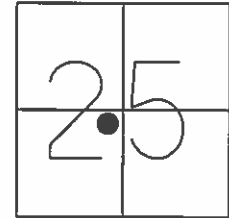
ON SURFACE - ~~BELOW~~ ON

LEFT - PAV'T - ~~RIGHT~~ 3.6'

6.0' TOLT EDGE PAVEMENT

S.L.M. 351+25.97

Grid: Northing: 652637.185 Easting: 1618459.437



FD SHI  
18" MAPLE



42.32'

21.83'

20.12'

SET BARN SPK.  
2.5' FR/EP

MB

SET TACK  
4X4" MB POST  
1.7' UP

RECORD: P.I.  
STA. 350+83.97  
CURVE DATA 1992  
 $\Delta = 6^\circ 14' 01''$  RT  
D =  $2^\circ 55' 03''$   
R = 1963.91'  
T = 106.94'  
L = 213.67'  
E = 2.91'

FD LG.R.R.SPIKE  
9/25/00, MB  
FD LG.R.R.SPIKE  
TS, REFDB14  
8/6/13, SDC  
SET MAG/WASHER  
GPS, NEWREFDB14  
7/20/15, JFO

SR 65

O.D.O.T. DISTRICT 2 SURVEY OFFICE (USE ONLY)

PERSONNEL

REFERENCE NO. 14 DC

SHEET 15 OF 63

NOTES RHOADES

DATE 4/20/15

ROUTE SR 65

H.C. WESTFALL

WEATHER WINDY

COUNTY WOOD

R.C. O'DONNELL

TEMP. 55°

TOWNSHIP WASHINGTON

SECTION 25

T 6 N R 9 E

TYPE MONUMENT P.K./WASHER

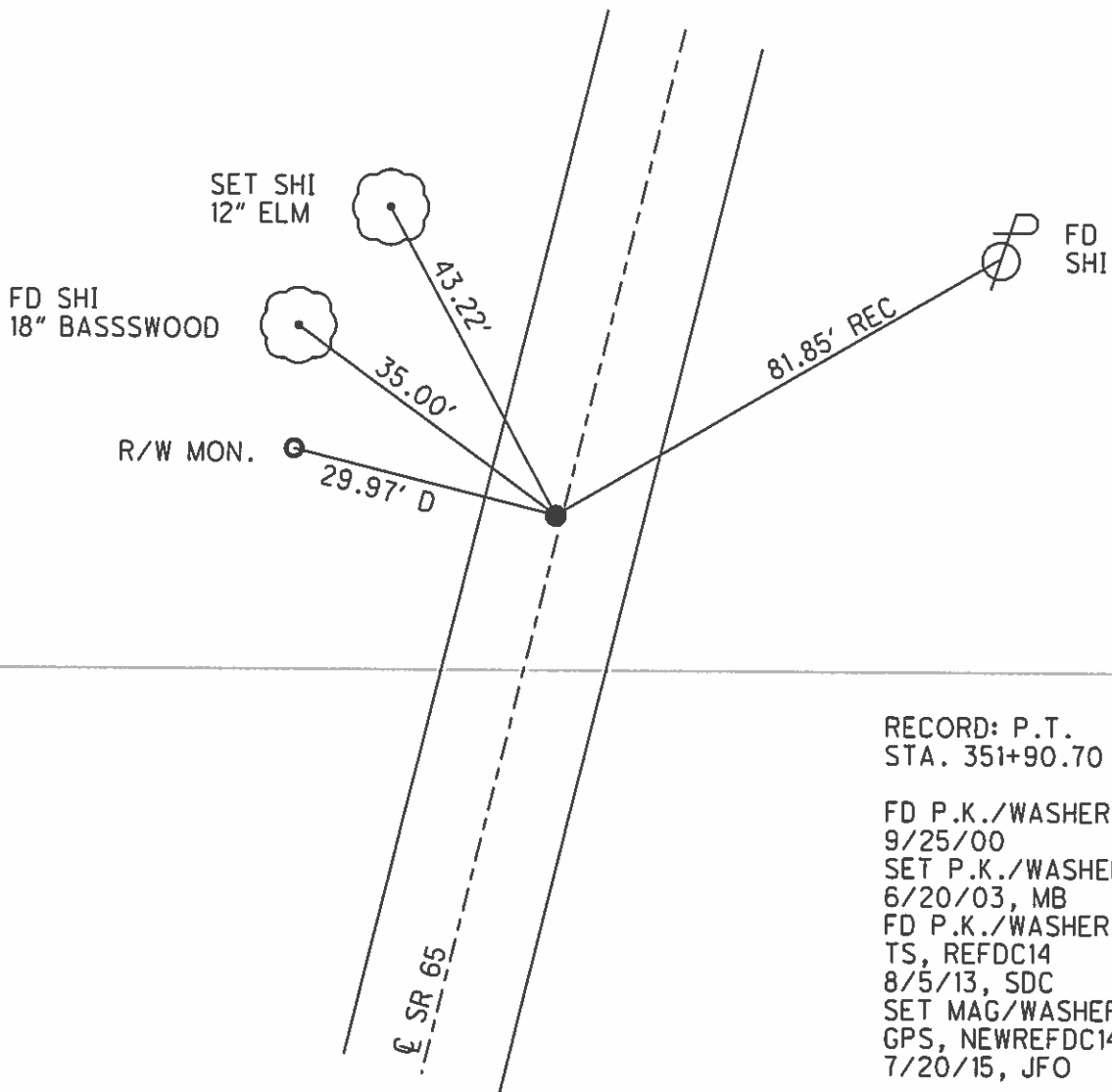
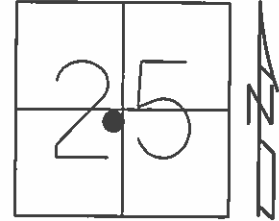
ON SURFACE - ~~BELOW~~ ON

LEFT - PAV'T - ~~RIGHT~~ 0.4'

9.3' TOLT EDGE PAVEMENT

S.L.M. 352+32.71

Grid: Northing: 652740.477 Easting: 1618486.968



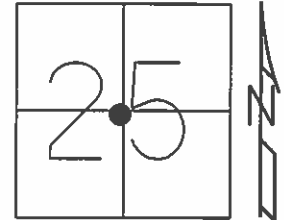
RECORD: P.T.  
STA. 351+90.70

FD P.K./WASHER  
9/25/00  
SET P.K./WASHER  
6/20/03, MB  
FD P.K./WASHER  
TS, REFDC14  
8/5/13, SDC  
SET MAG/WASHER  
GPS, NEWREFDC14  
7/20/15, JFO

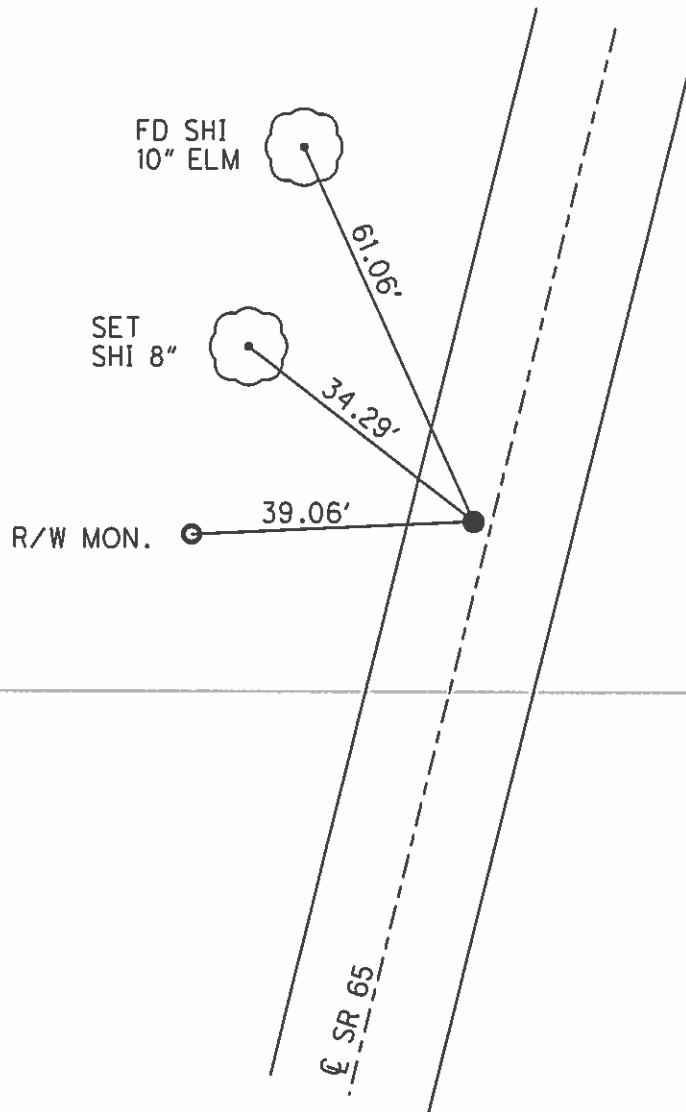
**O.D.O.T. DISTRICT 2 SURVEY OFFICE (USE ONLY)**

PERSONNEL	REFERENCE NO. <u>14 DD</u>	SHEET <u>16</u> OF <u>63</u>
NOTES <u>RHOADES</u>	DATE <u>4/20/15</u>	ROUTE <u>SR 65</u>
H.C. <u>WESTFALL</u>	WEATHER <u>WINDY</u>	COUNTY <u>WOOD</u>
R.C. <u>O'DONNELL</u>	TEMP. <u>55°</u>	TOWNSHIP <u>WASHINGTON</u>
		SECTION <u>25</u>
		T <u>6</u> N R <u>9</u> E

TYPE MONUMENT P.K./WASHER  
 ON SURFACE - ~~BELOW~~ ON  
 LEFT - PAV'T - ~~RIGHT~~ 2.0'  
7.7' TOLT EDGE PAVEMENT  
 S.L.M. 354+54.80



Grid: Northing: 652954.999 Easting: 1618544.257



RECORD: P.C.  
 STA. 254+28.4  
 SET P.K. NAIL, 1972.  
 STA. 354+12.86  
 SET P.K./WASHER  
 8/27/92, CL

FD P.K./WASHER  
 9/25/00  
 SET P.K./WASHER  
 5/14/04, MB  
 FD P.K./WASHER  
 TS, REFDD14  
 8/5/13, SDC  
 SET MAG/WASHER  
 GPS, NEWREFDD14  
 7/20/15, JFO



O.D.O.T. DISTRICT 2 SURVEY OFFICE (USE ONLY)

PERSONNEL

REFERENCE NO. 14 DE

SHEET 17 OF 63

NOTES RHOADES

DATE 4/20/15

ROUTE SR 65

H.C. WESTFALL

WEATHER WINDY

COUNTY WOOD

R.C. O'DONNELL

TEMP. 55°

TOWNSHIP WASHINGTON

LEU

SECTION 25

T 6 N R 9 E

TYPE MONUMENT P.K./WASHER

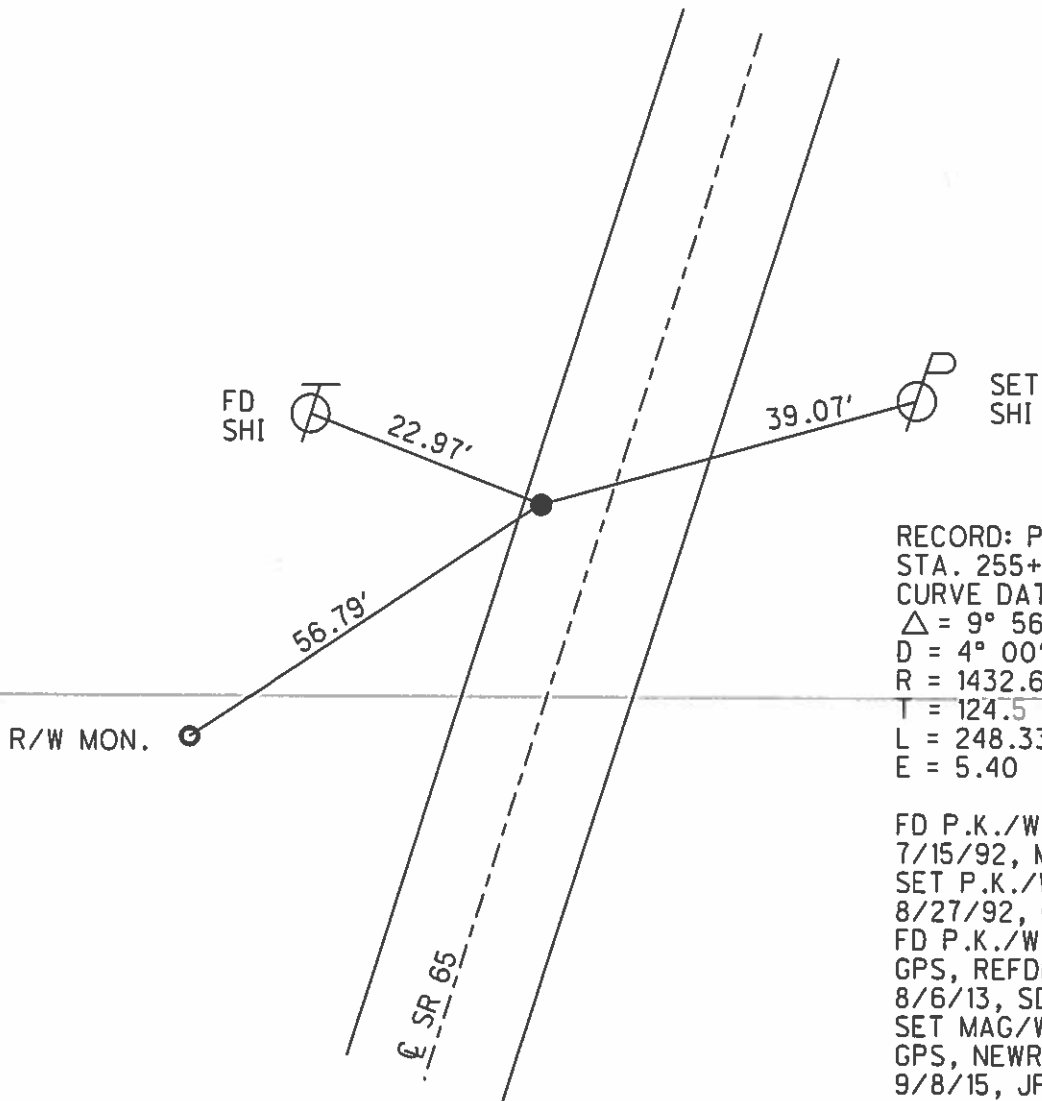
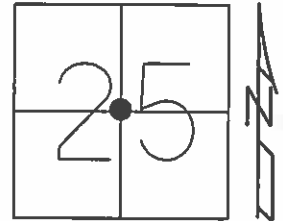
ON SURFACE - ~~BELOW~~ ON

LEFT - PAV'T - ~~RIGHT~~ 8.5'

1.0' TOLT EDGE PAVEMENT

S.L.M. 355+79.46

Grid: Northing: 653075.553 Easting: 1618576.342



O.D.O.T. DISTRICT 2 SURVEY OFFICE (USE ONLY)

PERSONNEL

REFERENCE NO. 14 DF

SHEET 18 OF 63

NOTES RHOADES

DATE 4/20/15

ROUTE SR 65

H.C. WESTFALL

WEATHER WINDY

COUNTY WOOD

R.C. O'DONNELL

TEMP. 55°

TOWNSHIP WASHINGTON

LEU

SECTION 25

T 6 N R 9 E

TYPE MONUMENT P.K./WASHER

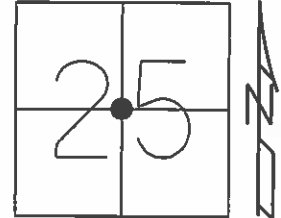
ON SURFACE - ~~BELOW~~ ON

LEFT - PAV'T - ~~RIGHT~~ 1.8'

7.8' TO LT EDGE PAVEMENT

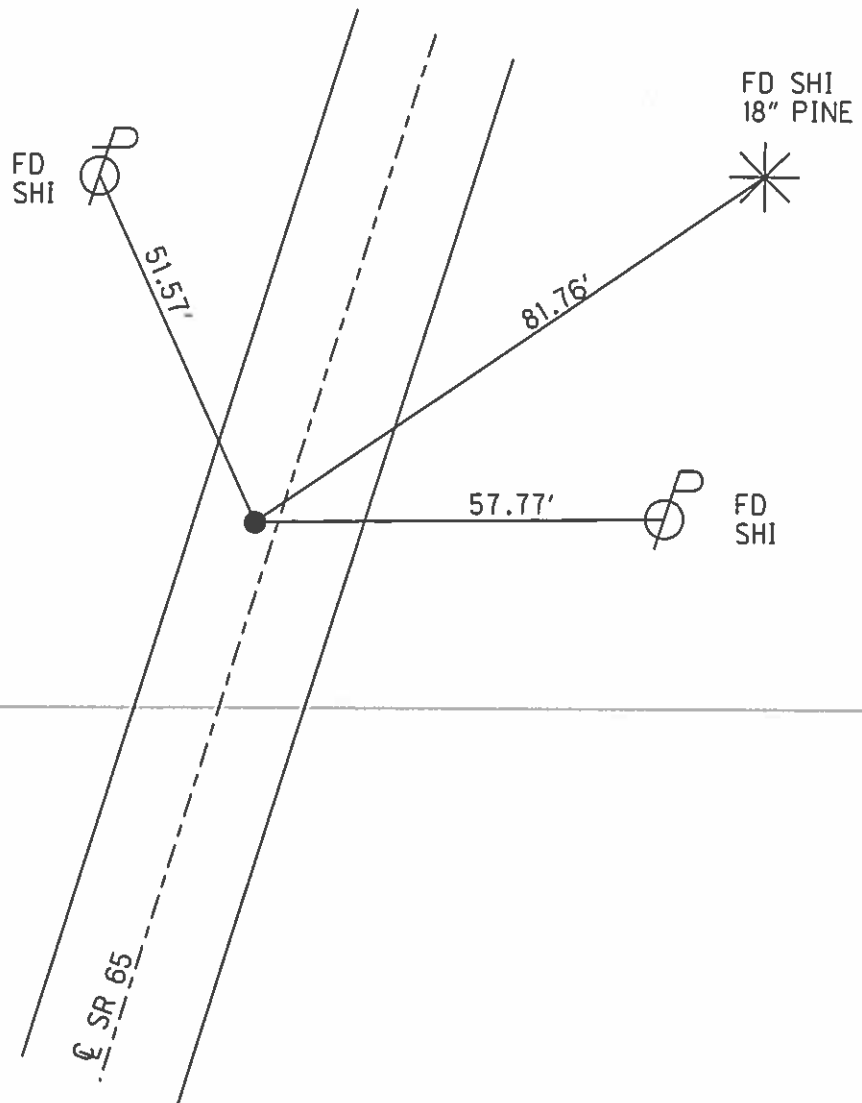
S.L.M. 357+03.50

Grid: Northing: 653188.357 Easting: 1618629.286



RECORD: P.T.  
 STA. 256+76.73  
 SET P.K. NAIL, 1972.  
 SET P.K./WASHER  
 8/27/92, CL

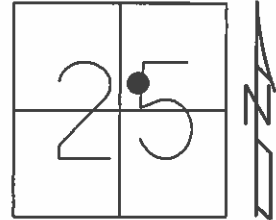
FD P.K./WASHER  
 7/15/92  
 SET P.K./WASHER  
 5/14/04, MB  
 FD P.K./WASHER  
 GPS, REFDF14  
 8/6/13, SDC  
 SET MAG/WASHER  
 GPS, NEWREFDF14  
 9/8/15, JFO



O.D.O.T. DISTRICT 2 SURVEY OFFICE (USE ONLY)

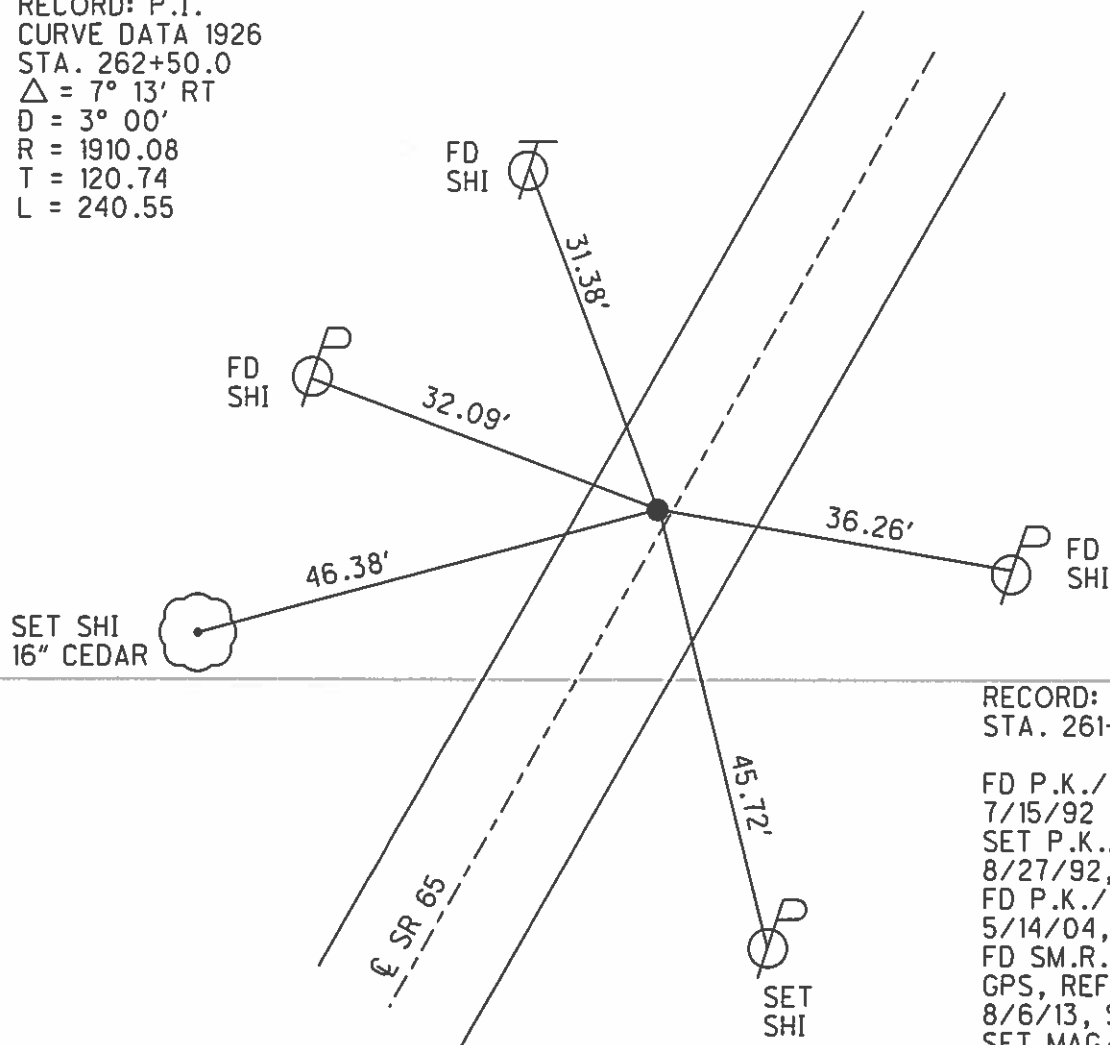
PERSONNEL	REFERENCE NO. <u>14 E</u>	SHEET <u>19</u> OF <u>63</u>
NOTES	RHOADES	DATE <u>4/20/15</u>
H.C.	WESTFALL	WEATHER <u>WINDY</u>
R.C.	O'DONNELL	TEMP. <u>55°</u>
	LEU	
		ROUTE <u>SR 65</u>
		COUNTY <u>WOOD</u>
		TOWNSHIP <u>WASHINGTON</u>
		SECTION <u>25</u>
		T <u>6</u> N R <u>9</u> E

TYPE MONUMENT SM.R.R.SPIKE  
~~ON SURFACE~~ - BELOW 0.3'  
 LEFT - PAV'T - ~~RIGHT~~ 0.8'  
 - TOLT EDGE PAVEMENT  
 S.L.M. 361+55.29



Grid: Northing: 653075.553 Easting: 1618576.342

RECORD: P.I.  
 CURVE DATA 1926  
 STA. 262+50.0  
 $\Delta = 7^\circ 13' RT$   
 $D = 3^\circ 00'$   
 $R = 1910.08$   
 $T = 120.74$   
 $L = 240.55$



RECORD: P.C.  
 STA. 261+29.26  
 FD P.K./WASHER  
 7/15/92  
 SET P.K./WASHER  
 8/27/92, MB  
 FD P.K./WASHER  
 5/14/04, MC  
 FD SM.R.R.SPIKE  
 GPS, REFE14  
 8/6/13, SDC  
 SET MAG/WASHER  
 GPS, NEWREFE14  
 9/8/15, JFO

O.D.O.T. DISTRICT 2 SURVEY OFFICE (USE ONLY)

PERSONNEL

REFERENCE NO 14 EF

SHEET 20 OF 63

NOTES RHOADES

DATE 4/20/15

ROUTE SR 65

H.C. WESTFALL

WEATHER WINDY

COUNTY WOOD

R.C. O'DONNELL

TEMP. 55°

TOWNSHIP WASHINGTON

LEU

SECTION 25

T 6 N R 9 E

TYPE MONUMENT P.K.SHANK

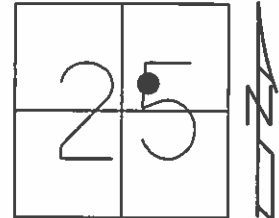
ON SURFACE - ~~BELOW~~ ON

LEFT - PAV'T - ~~RIGHT~~ 1.7'

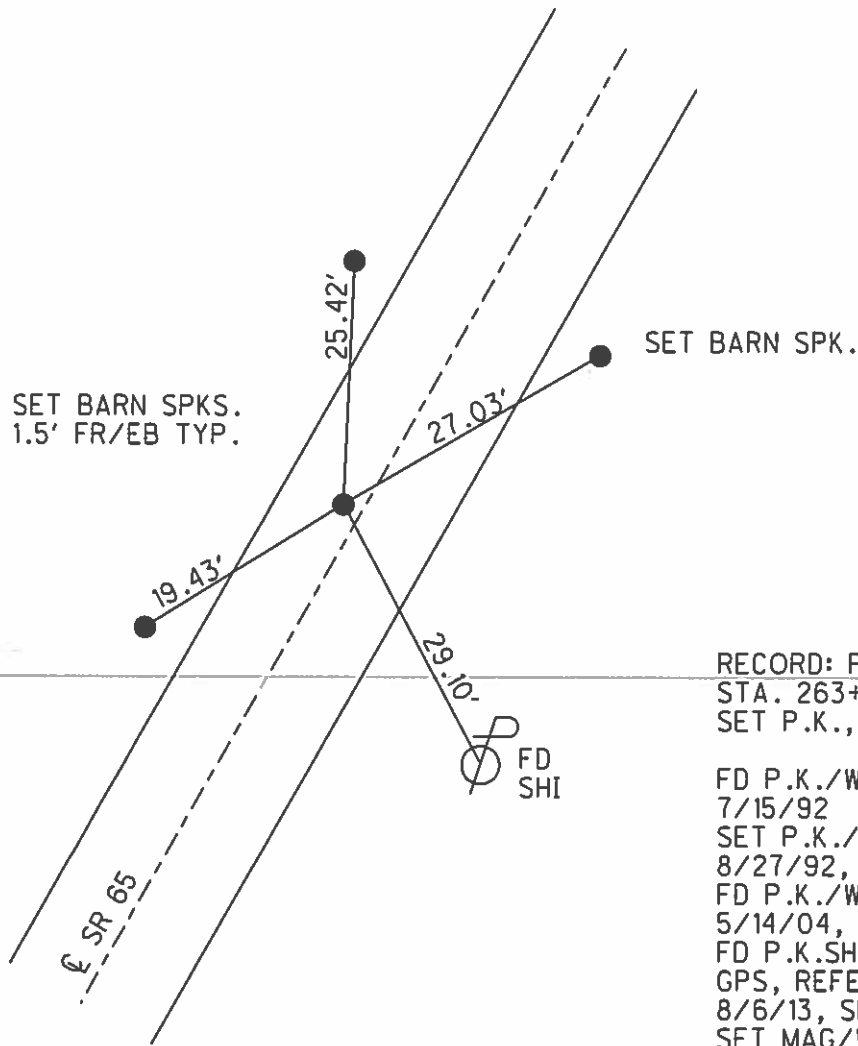
- TOLT EDGE PAVEMENT

S.L.M. 363+95.14

Grid: Northing: 653807.405 Easting: 1618936.757



RECORD: P.I.  
 CURVE DATA 1926  
 STA. 262+50.0  
 $\Delta = 7^\circ 13' \text{ RT}$   
 $D = 3^\circ 00'$   
 $R = 1910.08$   
 $T = 120.74$   
 $L = 240.55$



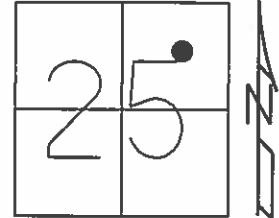
RECORD: P.T.  
 STA. 263+69.81  
 SET P.K., 1972

FD P.K./WASHER  
 7/15/92  
 SET P.K./WASHER  
 8/27/92, MB  
 FD P.K./WASHER  
 5/14/04, MC  
 FD P.K.SHANK  
 GPS, REFEF14  
 8/6/13, SDC  
 SET MAG/WASHER  
 GPS, NEWREFEF14  
 9/8/15, JFO

**O.D.O.T. DISTRICT 2 SURVEY OFFICE (USE ONLY)**

PERSONNEL	REFERENCE NO. <u>14 F</u>	SHEET <u>21</u> OF <u>63</u>
NOTES <u>LEU</u>	DATE <u>4/21/15</u>	ROUTE <u>SR 65</u>
H.C. <u>O'DONNELL</u>	WEATHER <u>WINDY</u>	COUNTY <u>WOOD</u>
R.C. <u>WESTFALL</u>	TEMP. <u>43°</u>	TOWNSHIP <u>WASHINGTON</u>
<u>RHOADES</u>		SECTION <u>25</u>
		T <u>6</u> N R <u>9</u> E

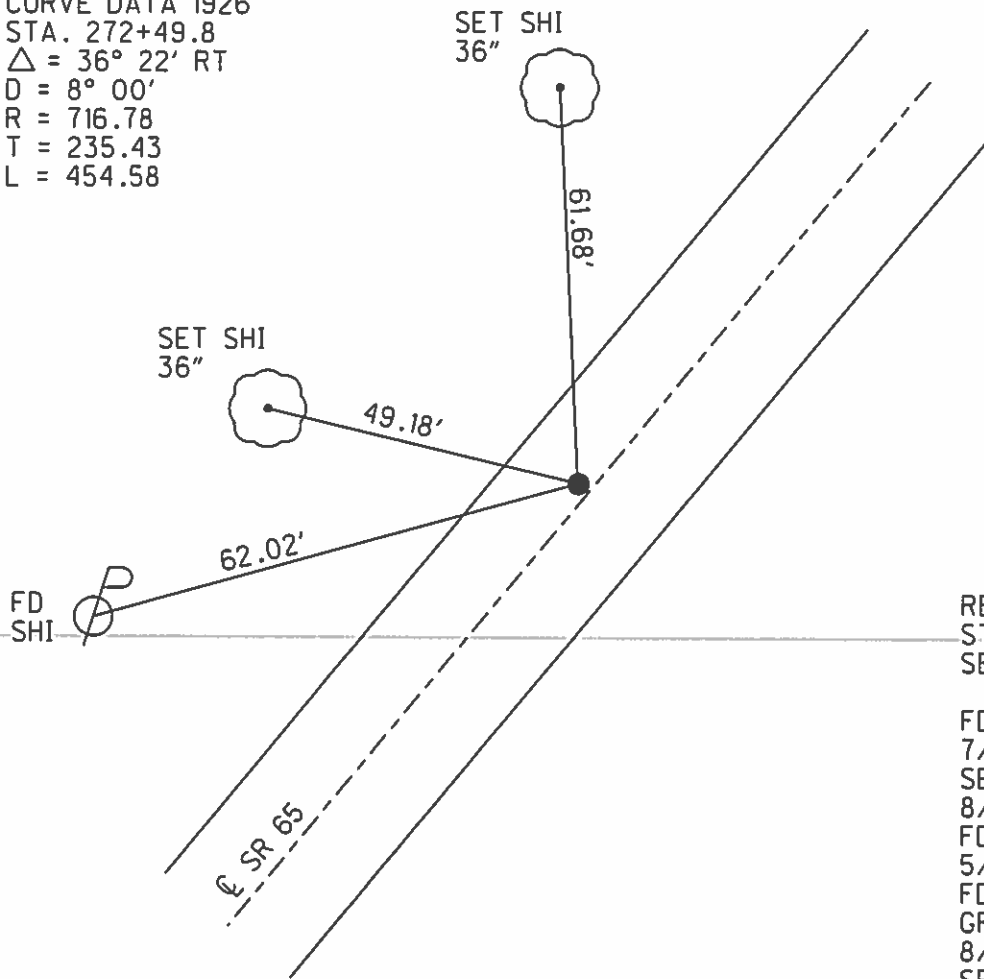
TYPE MONUMENT P.K./WASHER  
 ON SURFACE - ~~BELOW~~ ON  
 LEFT - PAV'T - ~~RIGHT~~ 1.6'  
 - TORT EDGE PAVEMENT  
 S.L.M. 370+41.35



Grid: Northing: 654353.659 Easting: 1619282.017

RECORD: P.I.  
 CURVE DATA 1926  
 STA. 272+49.8  
 $\Delta = 36^\circ 22' RT$   
 $D = 8^\circ 00'$   
 $R = 716.78$   
 $T = 235.43$   
 $L = 454.58$

DIST. 14F-14G =  $\pm 219.15$



RECORD: P.C.  
 STA. 270+14.37  
 SET P.K., 1972

FD SM.R.R.SPIKE  
 7/15/92  
 SET P.K./WASHER  
 8/27/92, MB  
 FD P.K./WASHER  
 5/14/04, MC  
 FD P.K./WASHER  
 GPS, REFF14  
 8/26/13, SDC  
 SET MAG/WASHER  
 GPS, NEWREFF14  
 9/8/15, JFO

O.D.O.T. DISTRICT 2 SURVEY OFFICE (USE ONLY)

PERSONNEL

REFERENCE NO. 14 G

SHEET 22 OF 63

NOTES LEU  
 H.C. O'DONNELL  
 R.C. WESTFALL  
RHOADES

DATE 4/21/15  
 WEATHER WINDY  
 TEMP. 43°

ROUTE SR 65  
 COUNTY WOOD  
 TOWNSHIP WASHINGTON  
 SECTION 25  
 T 6 N R 9 E

TYPE MONUMENT SM.R.R.SPIKE

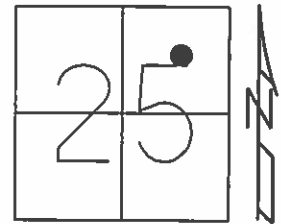
~~ON SURFACE~~ - BELOW 2"

LEFT - PAV'T - ~~RIGHT~~ 1.3'

- TORT EDGE PAVEMENT

S.L.M. 374+96.42

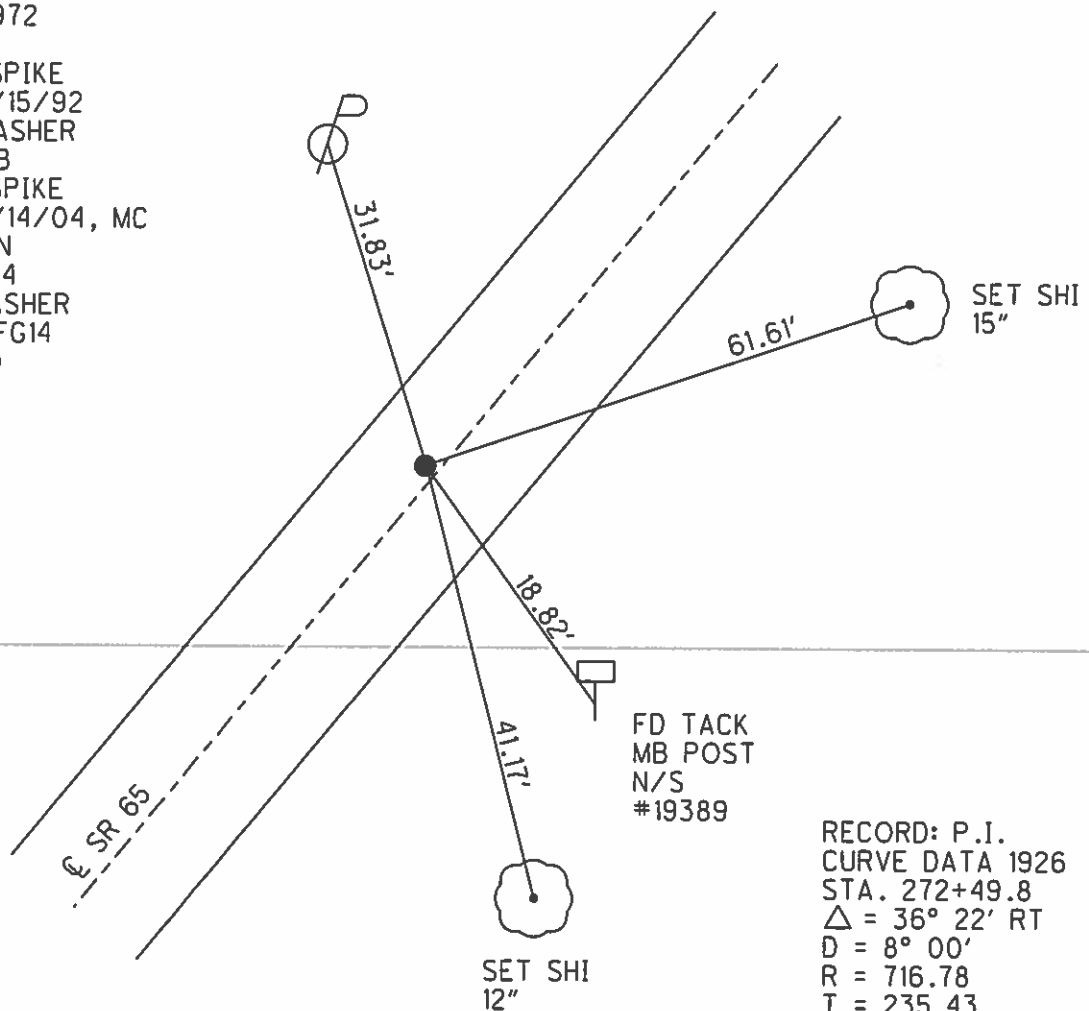
Grid: Northing: 654638.552 Easting: 1619627.094



RECORD: P.T.  
 STA. 274+68.95  
 SET P.K., 1972

DIST. 14F-14G = ± 219.15

FD SM.R.R.SPIKE  
 2" DOWN. 7/15/92  
 SET P.K./WASHER  
 8/27/92, MB  
 FD SM.R.R.SPIKE  
 2" DOWN. 5/14/04, MC  
 9/18/15, RGN  
 GPS, REFPC14  
 SET MAG/WASHER  
 GPS, NEWREFG14  
 9/8/15, JFO



RECORD: P.I.  
 CURVE DATA 1926  
 STA. 272+49.8  
 $\Delta = 36^\circ 22' RT$   
 D = 8° 00'  
 R = 716.78  
 T = 235.43  
 L = 454.58

O.D.O.T. DISTRICT 2 SURVEY OFFICE (USE ONLY)

PERSONNEL

REFERENCE NO. 14 H

SHEET 23 OF 63

NOTES LEU

DATE 4/21/15

ROUTE SR 65

H.C. O'DONNELL

WEATHER WINDY

COUNTY WOOD

R.C. WESTFALL

TEMP. 43°

TOWNSHIP WASHINGTON

RHOADES

SECTION 25

T 6 N R 9 E

TYPE MONUMENT SM.R.R.SPIKE

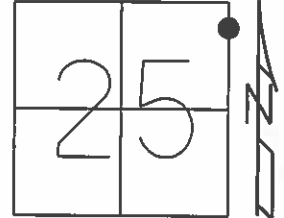
~~ON SURFACE~~ - BELOW 0.2'

LEFT - PAV'T - RIGHT ON

- TO - EDGE PAVEMENT

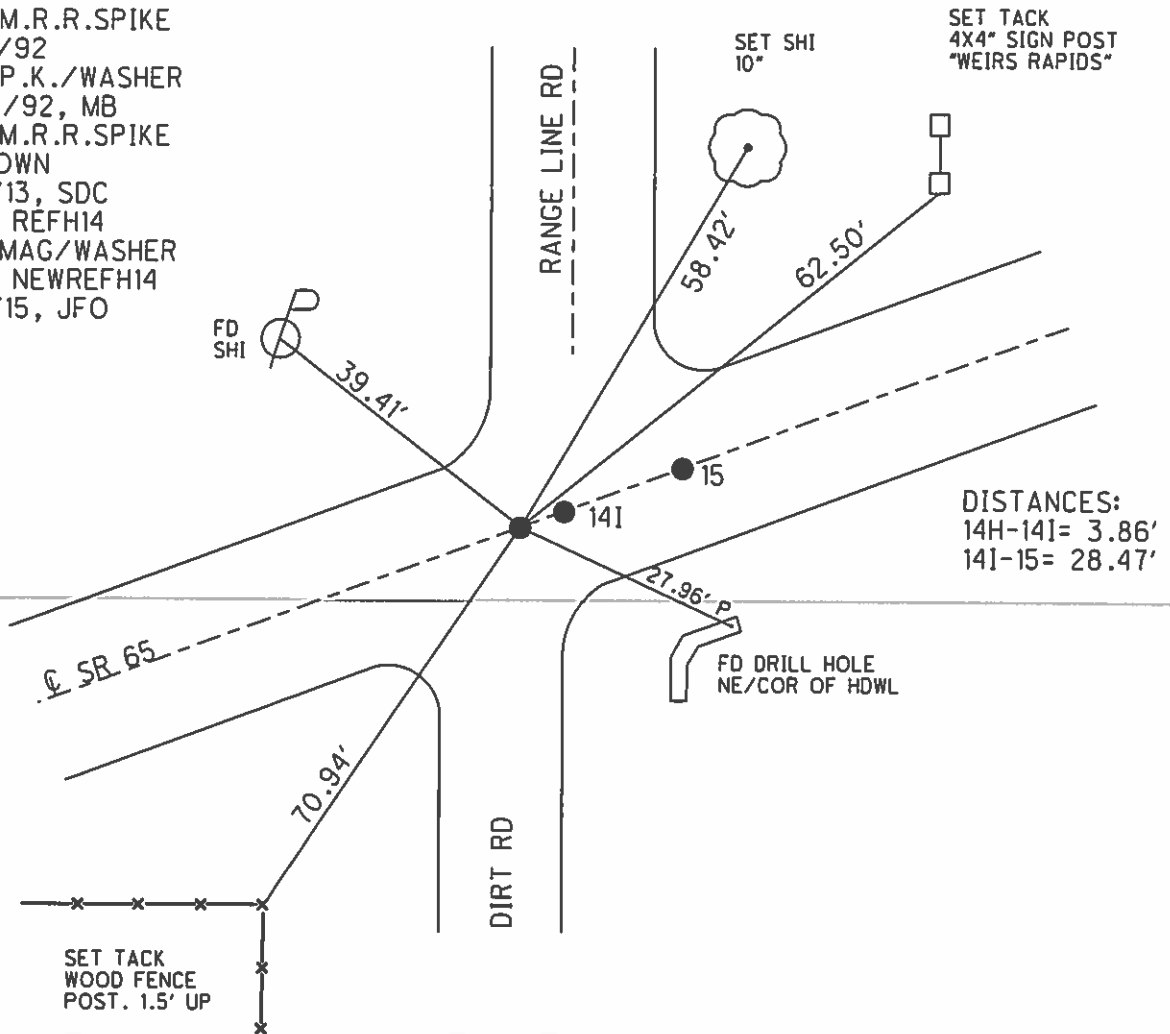
S.L.M. 391+34.59

Grid: Northing: 655234.274 Easting: 1621153.029



RECORD:  
ORIGIN UNKNOWN

FD SM.R.R.SPIKE  
7/15/92  
SET P.K./WASHER  
8/27/92, MB  
FD SM.R.R.SPIKE  
2" DOWN  
8/5/13, SDC  
GPS, REFH14  
SET MAG/WASHER  
GPS, NEWREFH14  
9/8/15, JFO



DISTANCES:  
14H-14I= 3.86'  
14I-15= 28.47'

O.D.O.T. DISTRICT 2 SURVEY OFFICE (USE ONLY)

PERSONNEL

REFERENCE NO. 14 I

SHEET 24 OF 63

NOTES LEU

DATE 4/21/15

ROUTE SR 65

H.C. O'DONNELL

WEATHER WINDY

COUNTY WOOD

R.C. WESTFALL  
RHOADES

TEMP. 43°

TOWNSHIP WASHINGTON

SECTION 25

T 6 N R 9 E

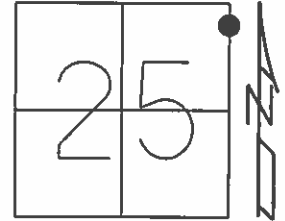
TYPE MONUMENT P.K.NAIL

ON SURFACE - ~~BELOW~~ ON

LEFT - PAV'T - RIGHT ON

- TO - EDGE PAVEMENT

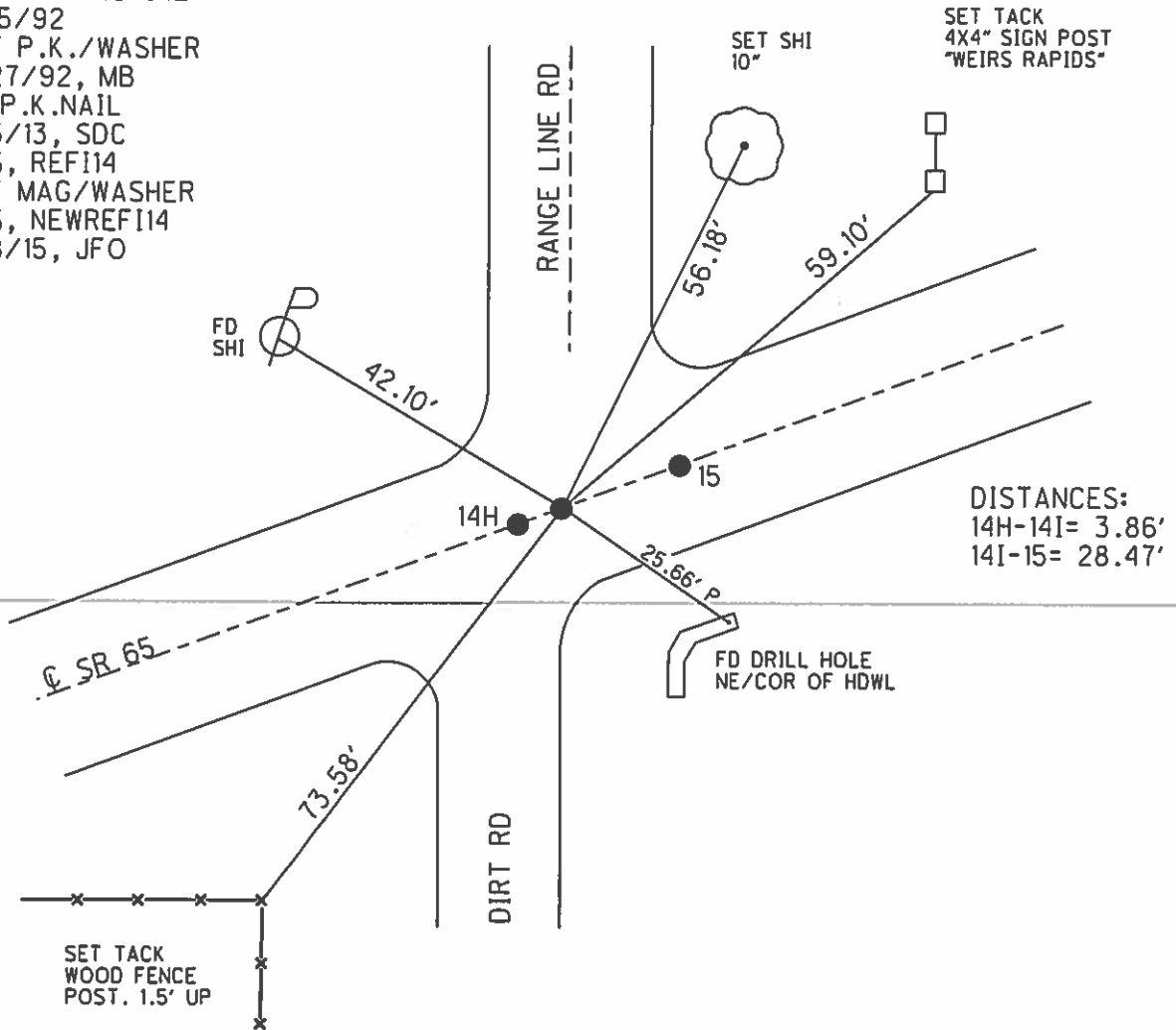
S.L.M. 391+38.42



Grid: Northing: 655235.601 Easting: 1621156.662

RECORD: P.I.

- FD SM.R.R.SPIKE
- 7/15/92
- SET P.K./WASHER
- 8/27/92, MB
- FD P.K.NAIL
- 8/5/13, SDC
- GPS, REF114
- SET MAG/WASHER
- GPS, NEWREF114
- 9/8/15, JFO





O.D.O.T. DISTRICT 2 SURVEY OFFICE (USE ONLY)

PERSONNEL

REFERENCE NO. 15

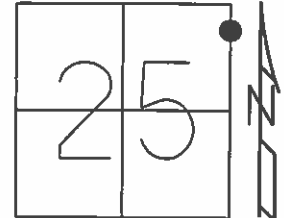
SHEET 25 OF 63

NOTES LEU  
 H.C. O'DONNELL  
 R.C. WESTFALL  
RHOADES

DATE 4/21/15  
 WEATHER WINDY  
 TEMP. 43°

ROUTE SR 65  
 COUNTY WOOD  
 TOWNSHIP WASHINGTON  
 SECTION 25  
 T 6 N R 9 E

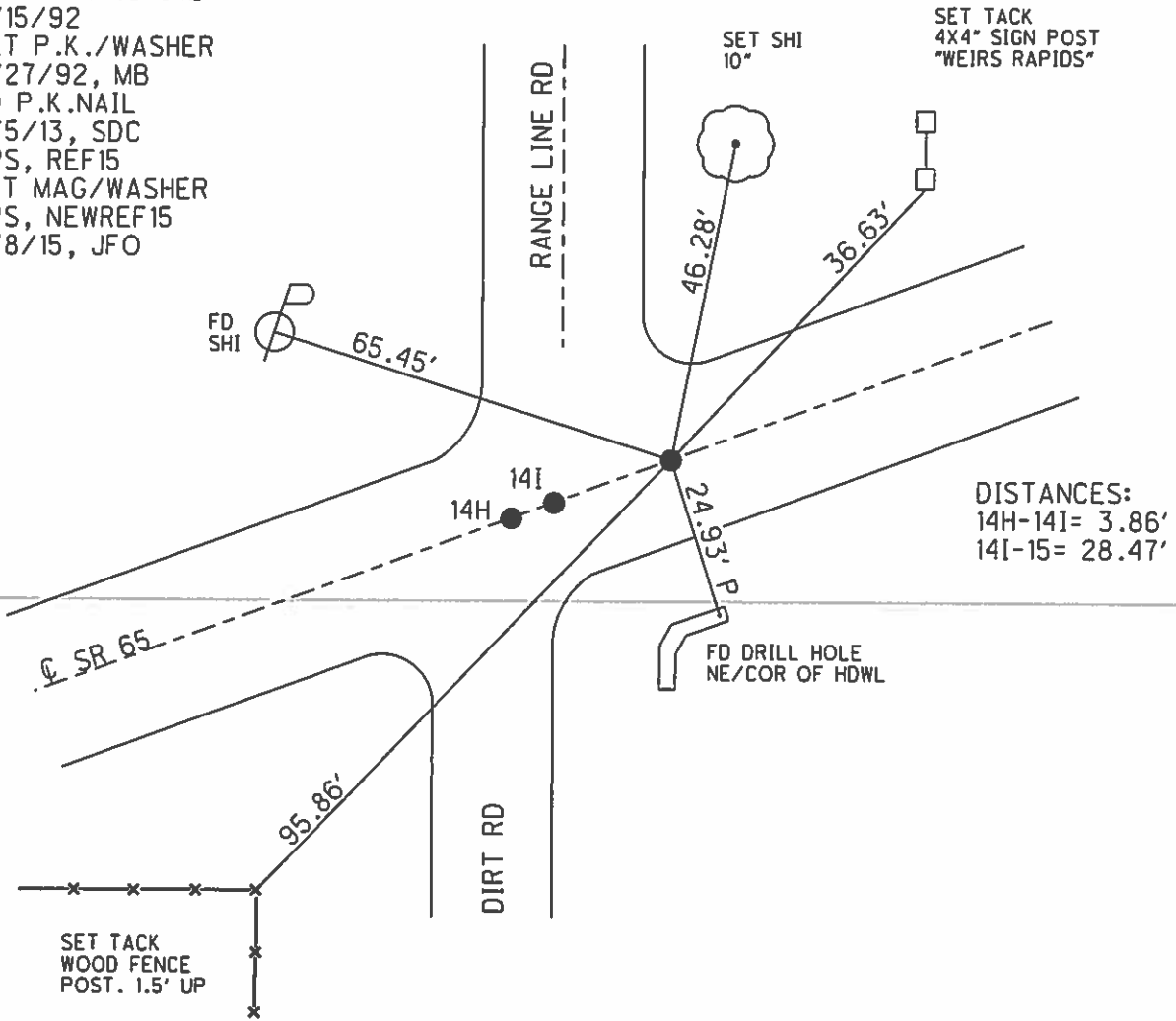
TYPE MONUMENT P.K. NAIL  
 ON SURFACE - ~~BELOW~~ ON  
 LEFT - PAV'T - RIGHT ON  
- TO - EDGE PAVEMENT  
 S.L.M. 391+66.81



Grid: Northing: 655245.801 Easting: 1621183.222

RECORD:

FD SM.R.R.SPIKE  
 7/15/92  
 SET P.K./WASHER  
 8/27/92, MB  
 FD P.K.NAIL  
 8/5/13, SDC  
 GPS, REF15  
 SET MAG/WASHER  
 GPS, NEWREF15  
 9/8/15, JFO

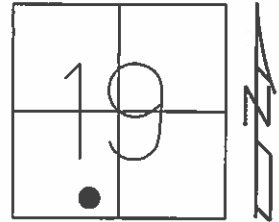


DISTANCES:  
 14H-14I = 3.86'  
 14I-15 = 28.47'

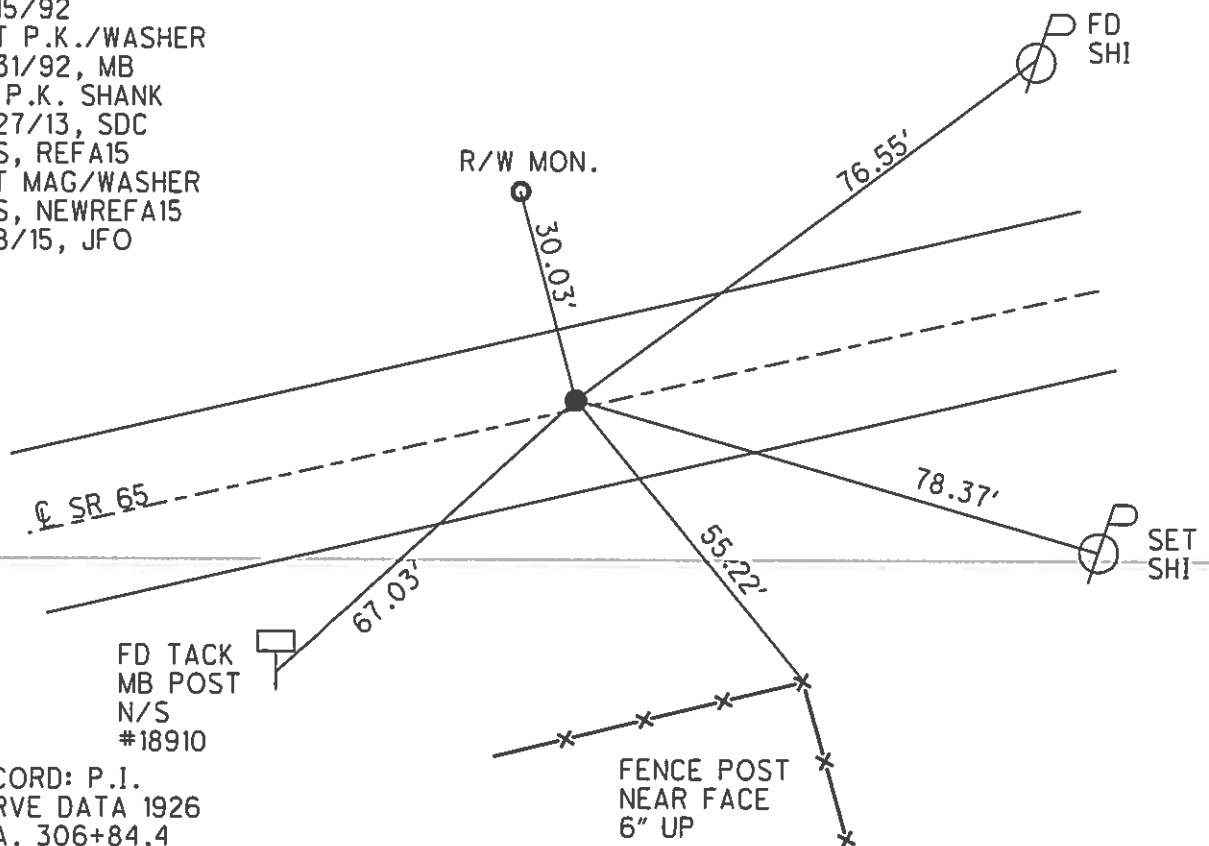
O.D.O.T. DISTRICT 2 SURVEY OFFICE (USE ONLY)

PERSONNEL	REFERENCE NO. <u>15 A</u>	SHEET <u>26</u> OF <u>63</u>
NOTES <u>LEU</u>	DATE <u>4/21/15</u>	ROUTE <u>SR 65</u>
H.C. <u>O'DONNELL</u>	WEATHER <u>WINDY</u>	COUNTY <u>WOOD</u>
R.C. <u>WESTFALL</u>	TEMP. <u>43°</u>	TOWNSHIP <u>WASHINGTON</u>
<u>RHOADES</u>		SECTION <u>19</u>
		T <u>6</u> N R <u>10</u> E

TYPE MONUMENT P.K. SHANK  
 ON SURFACE - ~~BELOW~~ ON  
 LEFT - PAV'T - ~~RIGHT~~ 0.8'  
8.6' TOLT EDGE PAVEMENT  
 S.L.M. 405+80.69  
 Grid: Northing: 655751.166 Easting: 1622503.700



RECORD: P.C.  
 STA. 305+56.12  
 SET P.K.NAIL, 1972  
 FD P.K./WASHER  
 7/15/92  
 SET P.K./WASHER  
 8/31/92, MB  
 FD P.K. SHANK  
 8/27/13, SDC  
 GPS, REFA15  
 SET MAG/WASHER  
 GPS, NEWREFA15  
 9/8/15, JFO

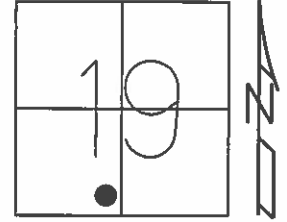


RECORD: P.I.  
 CURVE DATA 1926  
 STA. 306+84.4  
 $\Delta = 10^\circ 14' RT$   
 $D = 4^\circ 00'$   
 $R = 1432.69$   
 $T = 128.28$   
 $L = 255.83$

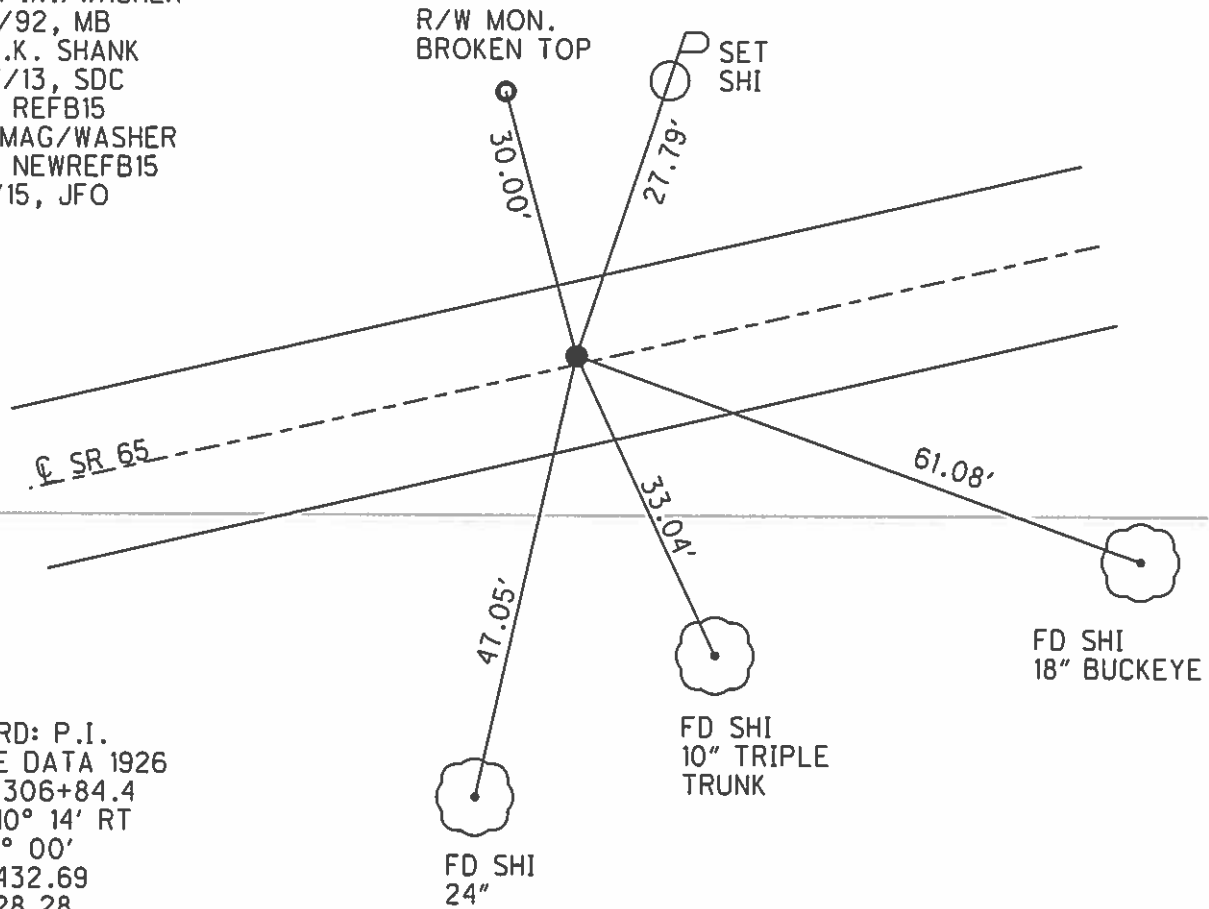
O.D.O.T. DISTRICT 2 SURVEY OFFICE (USE ONLY)

PERSONNEL	REFERENCE NO. <u>15 B</u>	SHEET <u>27</u> OF <u>63</u>
NOTES <u>LEU</u>	DATE <u>4/21/15</u>	ROUTE <u>SR 65</u>
H.C. <u>O'DONNELL</u>	WEATHER <u>WINDY</u>	COUNTY <u>WOOD</u>
R.C. <u>WESTFALL</u>	TEMP. <u>43°</u>	TOWNSHIP <u>WASHINGTON</u>
<u>RHOADES</u>		SECTION <u>19</u>
		T <u>6</u> N R <u>10</u> E

TYPE MONUMENT P.K. SHANK  
 ON SURFACE - BELOW ON  
 LEFT - PAV'T - RIGHT 0.8'  
9.1' TOLT EDGE PAVEMENT  
 S.L.M. 408+37.49  
 Grid: Northing: 655821.264 Easting: 1622750.211



RECORD: P.T.  
 STA. 308+11.95  
 SET P.K.NAIL, 1972  
 FD P.K./WASHER  
 7/15/92  
 SET P.K./WASHER  
 8/31/92, MB  
 FD P.K. SHANK  
 8/27/13, SDC  
 GPS, REFB15  
 SET MAG/WASHER  
 GPS, NEWREFB15  
 9/9/15, JFO

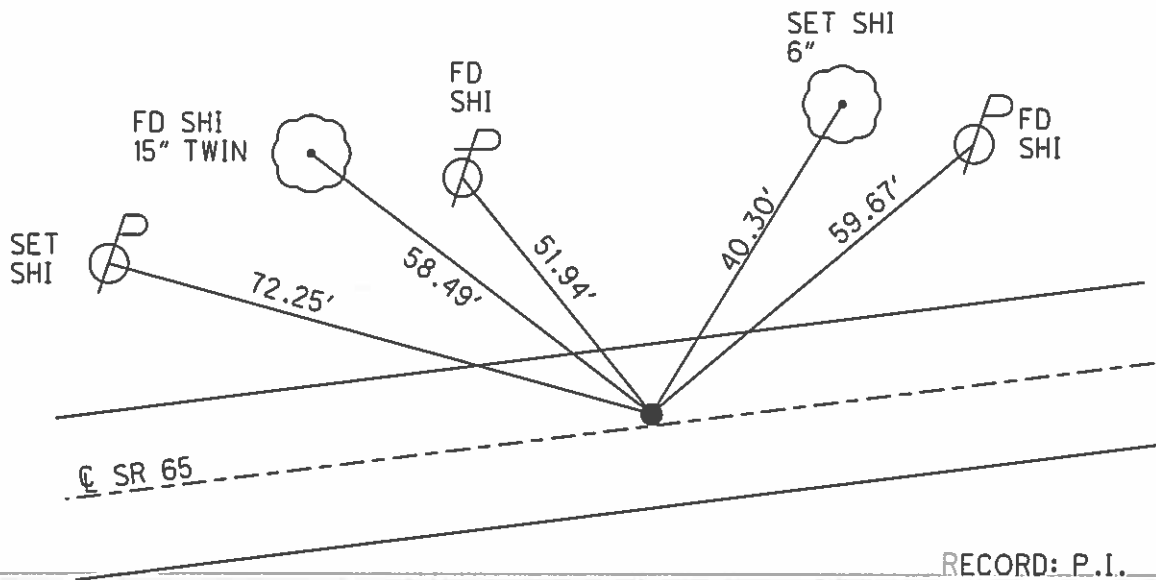
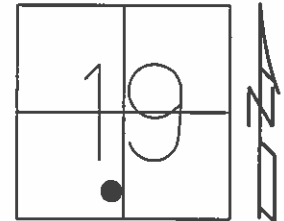


RECORD: P.I.  
 CURVE DATA 1926  
 STA. 306+84.4  
 $\Delta = 10^\circ 14'$  RT  
 $D = 4^\circ 00'$   
 $R = 1432.69$   
 $T = 128.28$   
 $L = 255.83$

O.D.O.T. DISTRICT 2 SURVEY OFFICE (USE ONLY)

PERSONNEL	REFERENCE NO. <u>15 C</u>	SHEET <u>28</u> OF <u>63</u>
NOTES	LEU	DATE <u>4/21/15</u>
H.C.	O'DONNELL	WEATHER <u>WINDY</u>
R.C.	WESTFALL	TEMP. <u>43°</u>
	RHOADES	TOWNSHIP <u>WASHINGTON</u>
		SECTION <u>19</u>
		T <u>6</u> N R <u>10</u> E

TYPE MONUMENT P.K./WASHER  
 ON SURFACE - ~~BELOW~~ ON  
 LEFT - PAV'T - ~~RIGHT~~ 1.2'  
8.6+' TO LT EDGE PAVEMENT  
 S.L.M. 412+83.33  
 Grid: Northing: 655903.572 Easting: 1623188.440



RECORD: P.I.  
 STA. 312+59.9  
 $\Delta = 2^\circ 27' RT$  (PLAN)  
 SET P.K., 1972

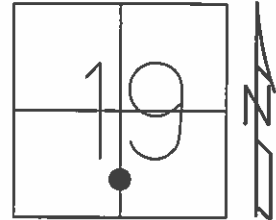
FD P.K./WASHER  
 7/15/92, 5/14/04  
 SET P.K./WASHER  
 8/31/92, MB  
 FD P.K./WASHER  
 GPS, REFC15  
 8/27/13, SDC  
 SET MAG/WASHER  
 GPS, NEWREFC15  
 9/9/15, JFO

O.D.O.T. DISTRICT 2 SURVEY OFFICE (USE ONLY)

PERSONNEL	REFERENCE NO. <u>16</u>	SHEET <u>29</u> OF <u>63</u>
NOTES <u>WESTFALL</u>	DATE <u>4/21/15</u>	ROUTE <u>SR 65</u>
H.C. <u>O'DONNELL</u>	WEATHER <u>WINDY</u>	COUNTY <u>WOOD</u>
R.C. <u>LEU</u>	TEMP. <u>50°</u>	TOWNSHIP <u>WASHINGTON</u>
<u>RHOADES</u>		SECTION <u>19</u>
		T <u>6</u> N R <u>10</u> E

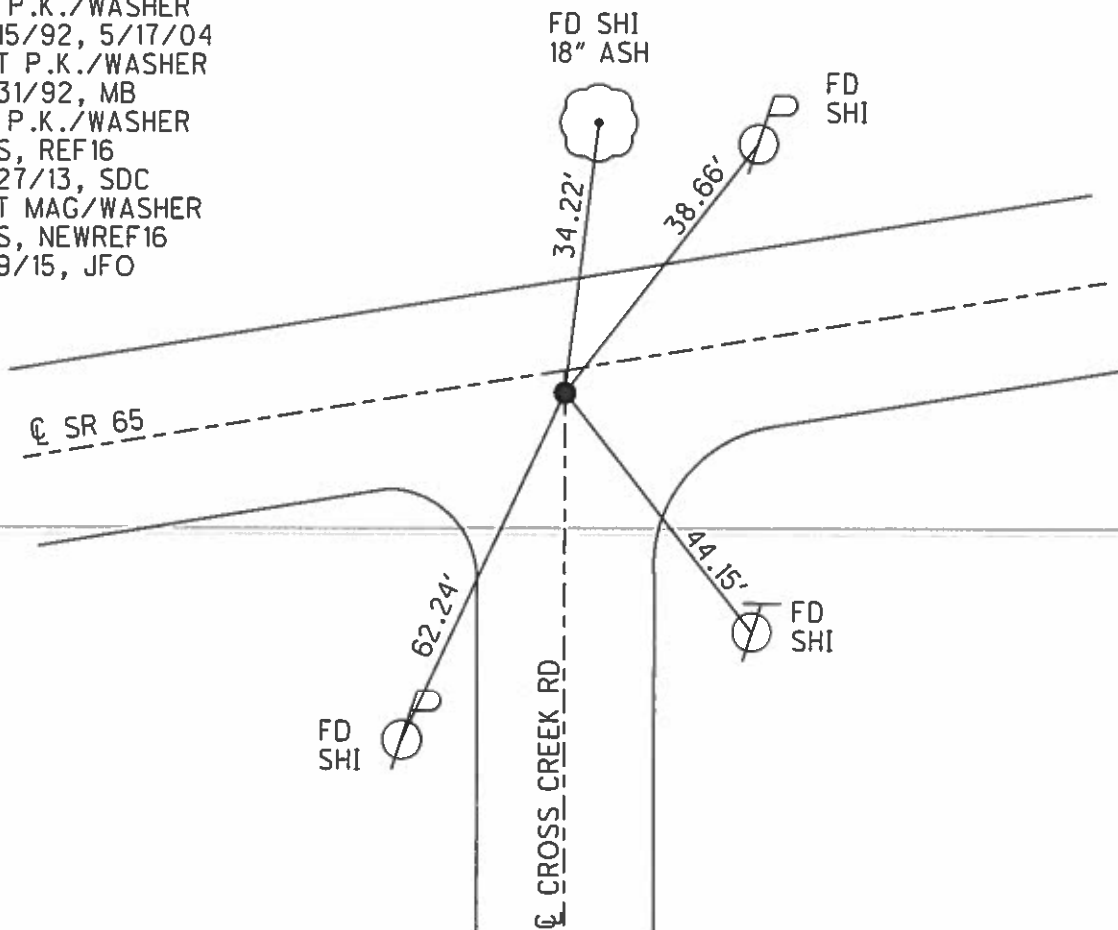
TYPE MONUMENT P.K.SHANK  
 ON SURFACE - ~~BELOW~~ ON  
~~LEFT~~ - PAV'T - RIGHT 1.4'  
10.4' TO LT EDGE PAVEMENT  
 S.L.M. 419+88.66

Grid: Northing: 656004.756 Easting: 1623886.520



RECORD: P.I.  
 STA. 319+64.35  
 $\Delta = 2^\circ 30'$  LT (PLAN)  
 SET P.K., 1972

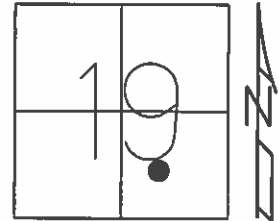
FD P.K./WASHER  
 7/15/92, 5/17/04  
 SET P.K./WASHER  
 8/31/92, MB  
 FD P.K./WASHER  
 GPS, REF16  
 8/27/13, SDC  
 SET MAG/WASHER  
 GPS, NEWREF16  
 9/9/15, JFO



O.D.O.T. DISTRICT 2 SURVEY OFFICE (USE ONLY)

PERSONNEL	REFERENCE NO. <u>16 A</u>	SHEET <u>30</u> OF <u>63</u>
NOTES	WESTFALL	DATE <u>4/21/15</u>
H.C.	O'DONNELL	WEATHER <u>WINDY</u>
R.C.	LEU	TEMP. <u>50°</u>
	RHOADES	TOWNSHIP <u>WASHINGTON</u>
		SECTION <u>19</u>
		T <u>6</u> N R <u>10</u> E

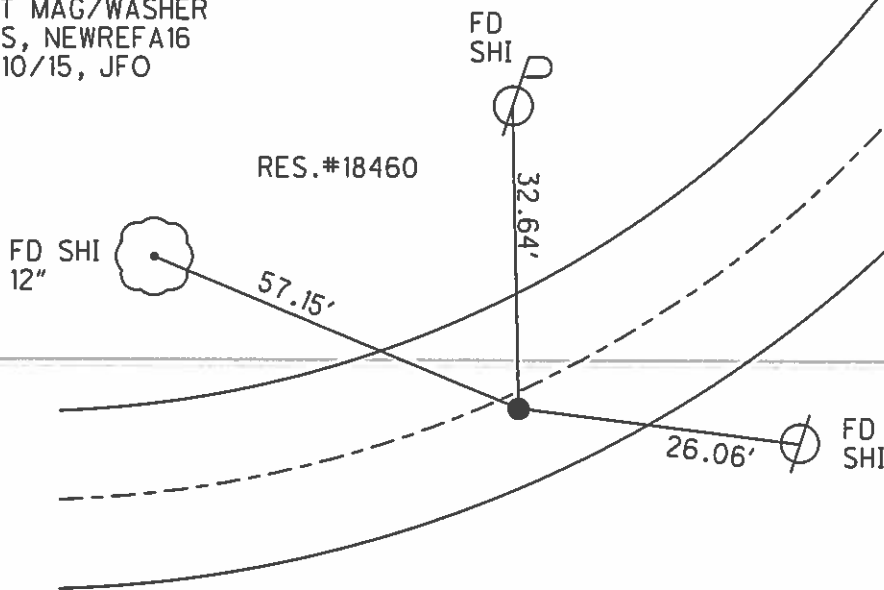
TYPE MONUMENT P.K./WASHER  
 ON SURFACE - ~~BELOW~~ ON  
~~LEFT~~ - PAV'T - RIGHT 1.4'  
9.0' ~~TORT~~ EDGE PAVEMENT  
 S.L.M. 422+59.35



Grid: Northing: 656055.084 Easting: 1624152.469

RECORD: P.C.  
 STA. 322+34.61  
 SET P.K., 1972

FD P.K./WASHER  
 7/15/92, 5/17/04  
 SET P.K./WASHER  
 9/3//92, MB  
 FD P.K./WASHER  
 GPS, REFFA16  
 8/28/13, SDC  
 SET MAG/WASHER  
 GPS, NEWREFA16  
 9/10/15, JFO

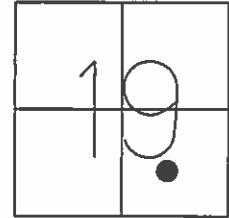


RECORD: P.I.  
 CURVE DATA 1926  
 STA. 324+32.95  
 $\Delta = 19^\circ 39' \text{ LT}$   
 $D = 5^\circ 00'$   
 $R = 1146.28$   
 $T = 198.34$   
 $L = 393.00$

O.D.O.T. DISTRICT 2 SURVEY OFFICE (USE ONLY)

PERSONNEL	REFERENCE NO. <u>16 B</u>	SHEET <u>31</u> OF <u>63</u>
NOTES <u>WESTFALL</u>	DATE <u>4/21/15</u>	ROUTE <u>SR 65</u>
H.C. <u>O'DONNELL</u>	WEATHER <u>WINDY</u>	COUNTY <u>WOOD</u>
R.C. <u>LEU</u>	TEMP. <u>50°</u>	TOWNSHIP <u>WASHINGTON</u>
<u>RHOADES</u>		SECTION <u>19</u>
		T <u>6</u> N R <u>10</u> E

TYPE MONUMENT P.K. NAIL  
 ON SURFACE - ~~BELOW~~ ON  
~~LEFT~~ - PAV'T - RIGHT 2.0'  
8.0' TORT EDGE PAVEMENT  
 S.L.M. 426+48.49



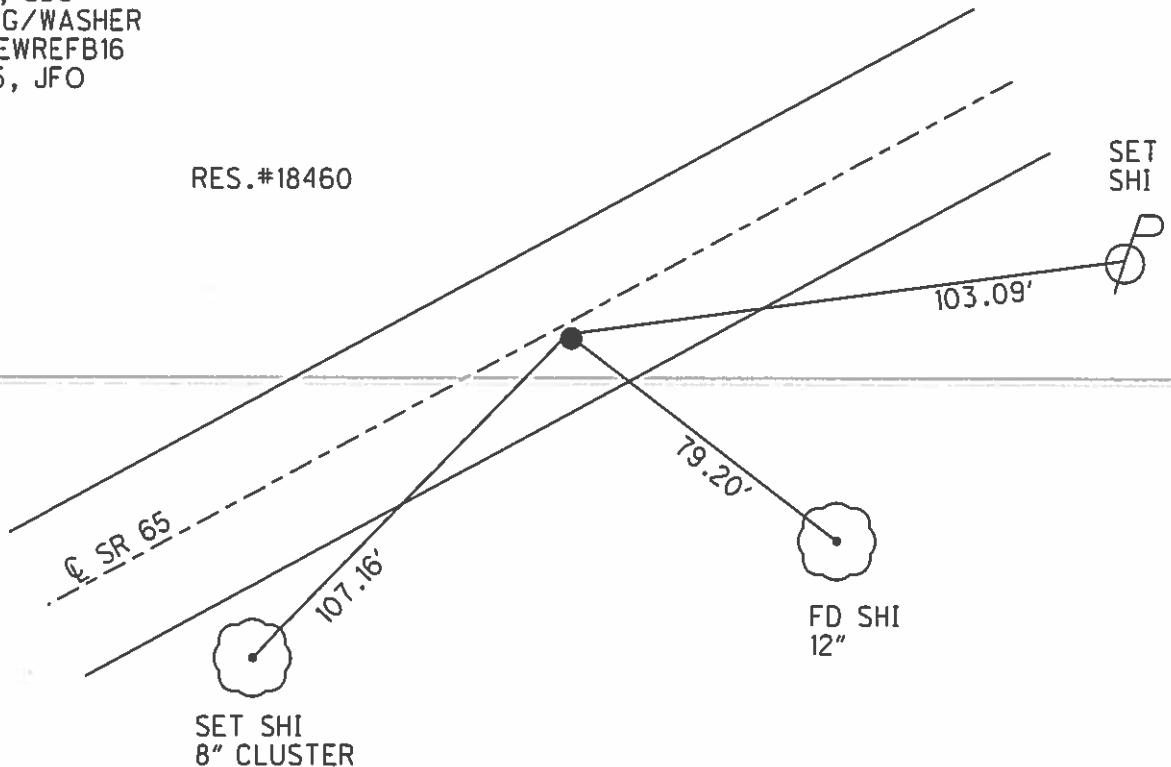
Grid: Northing: 656190.733 Easting: 1624515.226

RECORD: P.T.  
 STA. 326+27.61  
 SET P.K., 1972

FD P.K./WASHER  
 7/15/92, 5/17/04  
 SET P.K./WASHER  
 9/3//92, MB  
 FD P.K.NAIL  
 GPS, REFFB16  
 8/6/13, SDC  
 SET MAG/WASHER  
 GPS, NEWREFB16  
 9/10/15, JFO

RECORD: P.I.  
 CURVE DATA 1926  
 STA. 324+32.95  
 $\Delta = 19^\circ 39' \text{ LT}$   
 $D = 5^\circ 00'$   
 $R = 1146.28$   
 $T = 198.34$   
 $L = 393.00$

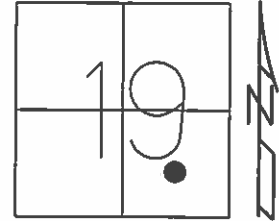
RES.#18460



O.D.O.T. DISTRICT 2 SURVEY OFFICE (USE ONLY)

PERSONNEL	REFERENCE NO. <u>16 C</u>	SHEET <u>32</u> OF <u>63</u>
NOTES	<u>WESTFALL</u> DATE <u>4/22/15</u>	ROUTE <u>SR 65</u>
H.C.	<u>LEU</u> WEATHER <u>CLOUDY</u>	COUNTY <u>WOOD</u>
R.C.	<u>O'DONNELL</u> TEMP. <u>40°</u>	TOWNSHIP <u>WASHINGTON</u>
	<u>RHOADES</u>	SECTION <u>19</u>
		T <u>6</u> N R <u>10</u> E

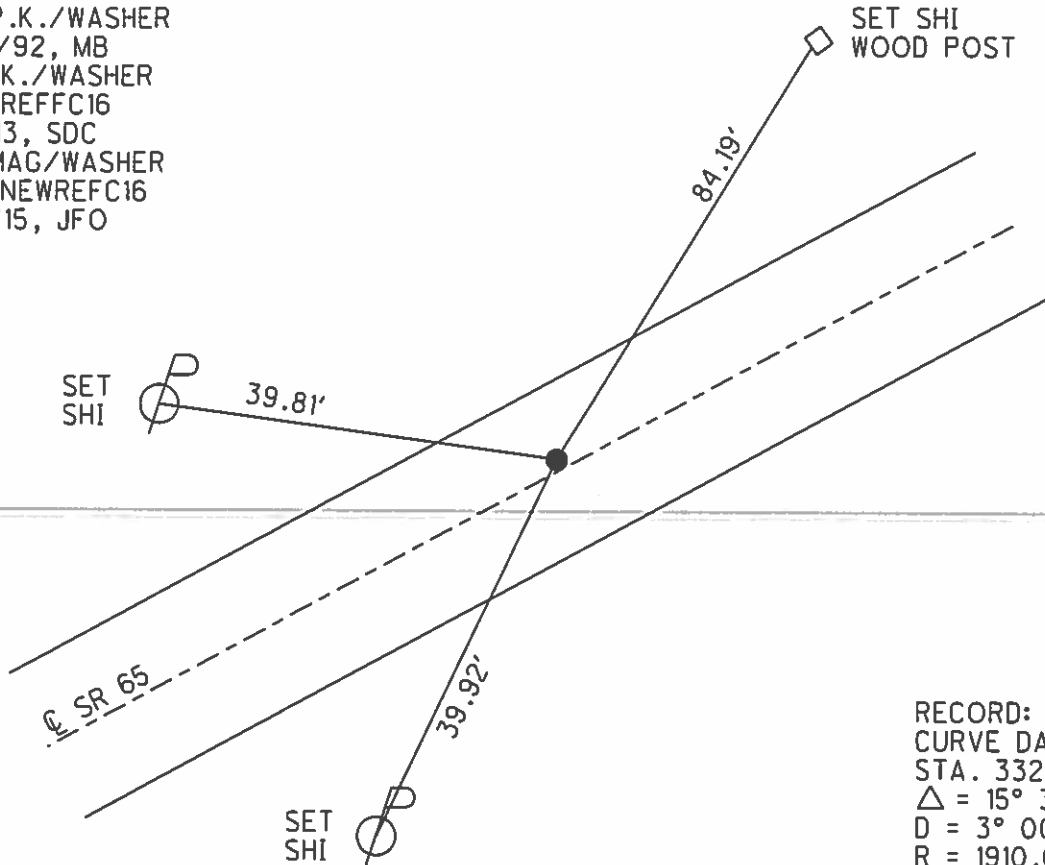
TYPE MONUMENT P.K./WASHER  
 ON SURFACE - ~~BELOW~~ ON  
 LEFT - PAV'T - ~~RIGHT~~ 1.2'  
11.0' TORT EDGE PAVEMENT  
 S.L.M. 429+91.85



Grid: Northing: 656364.187 Easting: 1624811.628

RECORD: P.C.  
 STA. 329+70.26  
 SET P.K.NAIL, 1972

FD P.K./WASHER  
 7/15/92  
 SET P.K./WASHER  
 9/3/92, MB  
 FD P.K./WASHER  
 GPS, REFFC16  
 8/6/13, SDC  
 SET MAG/WASHER  
 GPS, NEWREFFC16  
 9/10/15, JFO



RECORD: P.I.  
 CURVE DATA 1926  
 STA. 332+31.23  
 $\Delta = 15^\circ 33' RT$   
 D =  $3^\circ 00'$   
 R = 1910.08'  
 T = 260.77'  
 L = 518.33'



O.D.O.T. DISTRICT 2 SURVEY OFFICE (USE ONLY)

PERSONNEL

REFERENCE NO. 16 D

SHEET 33 OF 63

NOTES WESTFALL

DATE 4/22/15

ROUTE SR 65

H.C. LEU

WEATHER CLOUDY

COUNTY WOOD

R.C. O'DONNELL

TEMP. 40°

TOWNSHIP WASHINGTON

RHOADES

SECTION 19

T 6 N R 10 E

TYPE MONUMENT P.K./WASHER

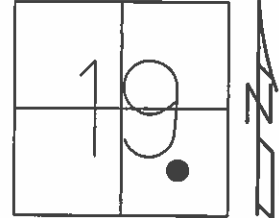
ON SURFACE - ~~BELOW~~ ON

LEFT - PAV'T - ~~RIGHT~~ 1.0'

10.9' TORT EDGE PAVEMENT

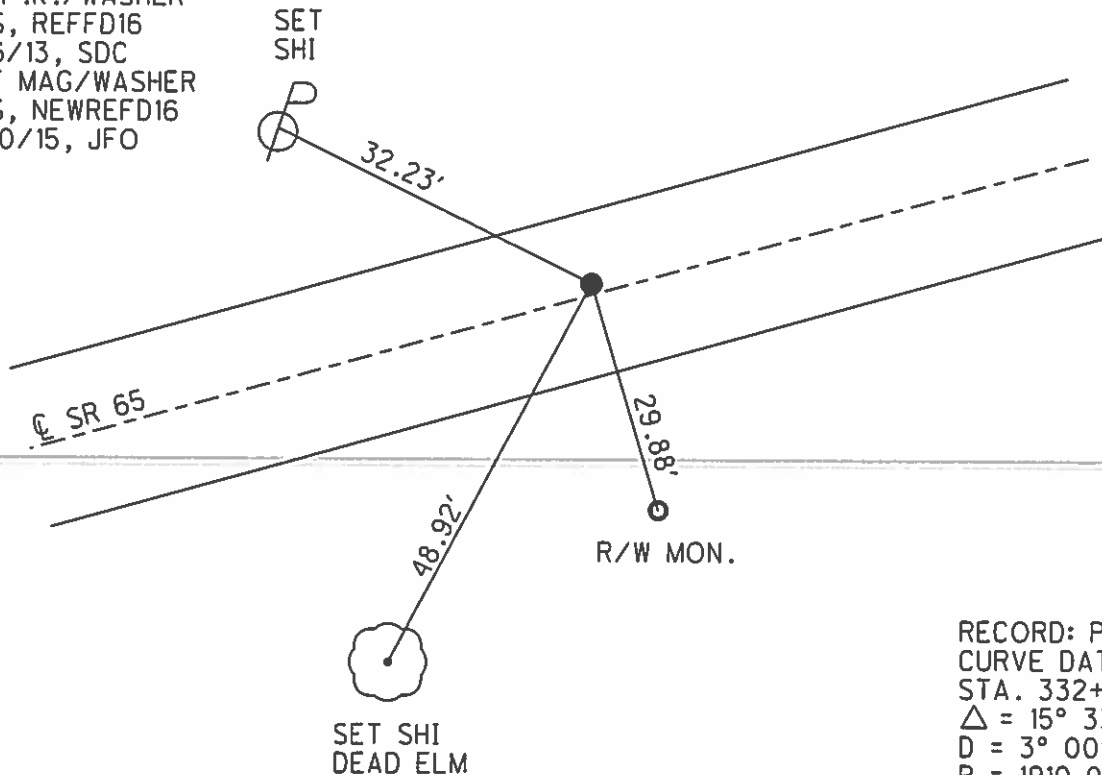
S.L.M. 435+12.57

Grid: Northing: 656563.367 Easting: 1625290.895



RECORD: P.T.  
STA. 334+88.79  
SET P.K.NAIL, 1972

FD P.K./WASHER  
7/15/92  
SET P.K./WASHER  
9/3/92, MB  
FD P.K./WASHER  
GPS, REFFD16  
8/6/13, SDC  
SET MAG/WASHER  
GPS, NEWREFD16  
9/10/15, JFO



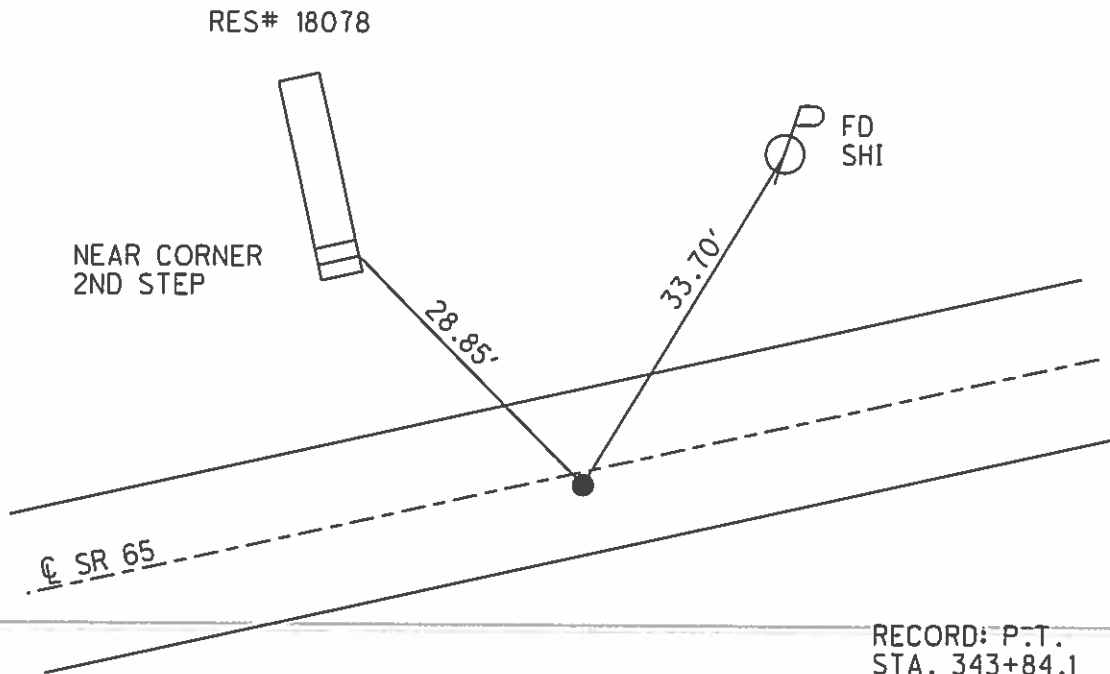
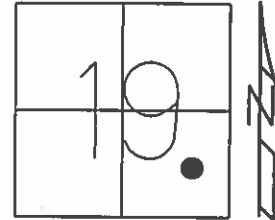
RECORD: P.I.  
CURVE DATA 1926  
STA. 332+31.23  
 $\Delta = 15^\circ 33' RT$   
D =  $3^\circ 00'$   
R = 1910.08'  
T = 260.77'  
L = 518.33'

O.D.O.T. DISTRICT 2 SURVEY OFFICE (USE ONLY)

PERSONNEL	REFERENCE NO. <u>16 E</u>	SHEET <u>34</u> OF <u>63</u>
NOTES <u>WESTFALL</u>	DATE <u>4/22/15</u>	ROUTE <u>SR 65</u>
H.C. <u>LEU</u>	WEATHER <u>CLOUDY</u>	COUNTY <u>WOOD</u>
R.C. <u>O'DONNELL</u>	TEMP. <u>40°</u>	TOWNSHIP <u>WASHINGTON</u>
<u>RHOADES</u>		SECTION <u>19</u>
		T <u>6</u> N R <u>10</u> E

TYPE MONUMENT P.K./WASHER  
 ON SURFACE - ~~BELOW~~ ON  
~~LEFT~~ - PAV'T - RIGHT 1.2'  
8.9' TORT EDGE PAVEMENT  
 S.L.M. 444+07.72

Grid: Northing: 656563.364 Easting: 1625290.895



RECORD: P.I.  
 CURVE DATA 1926  
 STA. 349+80.39  
 $\Delta = 15^\circ 48' \text{ LT}$   
 $D = 10^\circ 20'$   
 $R = 4297.28$   
 $T = 596.26$   
 $L = 1185.00$

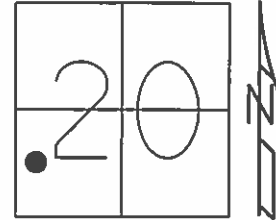
RECORD: P.T.  
 STA. 343+84.1  
 SET P.K.NAIL, 1972

FD P.K./WASHER  
 7/16/92  
 SET P.K./WASHER  
 9/3//92, MB  
 FD P.K./WASHER  
 GPS, REFFE16  
 8/28/13, SDC  
 SET MAG/WASHER  
 GPS, NEWREFE16  
 9/10/15, JFO

**O.D.O.T. DISTRICT 2 SURVEY OFFICE (USE ONLY)**

PERSONNEL	REFERENCE NO. <u>16 G</u>	SHEET <u>35</u> OF <u>63</u>
NOTES <u>WESTFALL</u>	DATE <u>4/21/15</u>	ROUTE <u>SR 65</u>
H.C. <u>O'DONNELL</u>	WEATHER <u>CLOUDY</u>	COUNTY <u>WOOD</u>
R.C. <u>LEU</u>	TEMP. <u>40°</u>	TOWNSHIP <u>MIDDLETON</u>
<u>RHOADES</u>		SECTION <u>20</u>
		T <u>6</u> N R <u>10</u> E

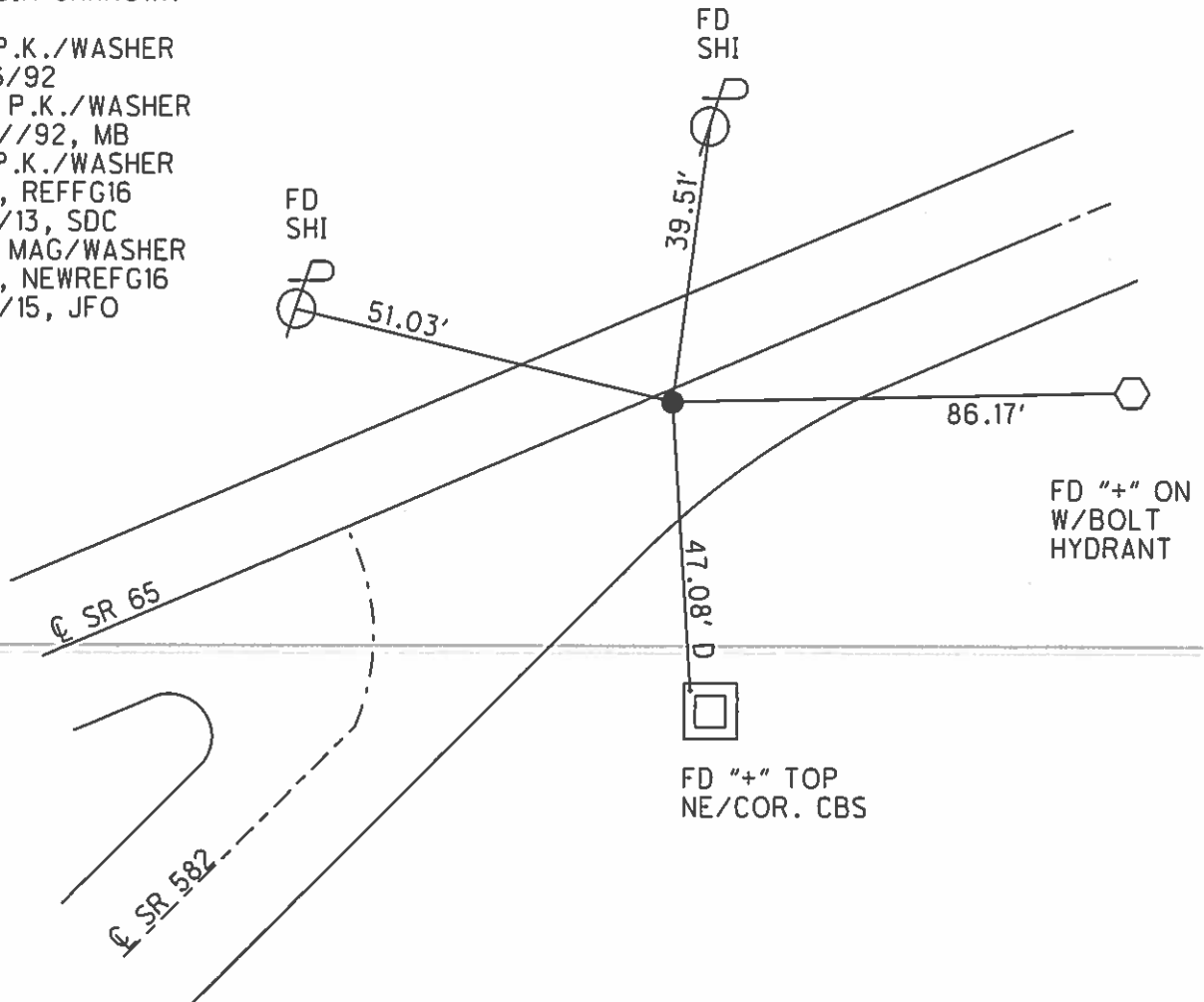
TYPE MONUMENT P.K./WASHER  
 ON SURFACE - ~~BELOW~~ ON  
~~LEFT~~ - PAV'T - RIGHT 1.3'  
11.7' TOLT EDGE PAVEMENT  
 S.L.M. 453+39.12



Grid: Northing: 657126.441 Easting: 1627023.598

RECORD:  
 ORIGIN UNKNOWN

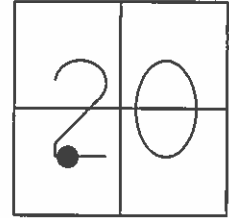
FD P.K./WASHER  
 7/16/92  
 SET P.K./WASHER  
 9/3/92, MB  
 FD P.K./WASHER  
 GPS, REFFG16  
 8/6/13, SDC  
 SET MAG/WASHER  
 GPS, NEWREFG16  
 9/11/15, JFO



O.D.O.T. DISTRICT 2 SURVEY OFFICE (USE ONLY)

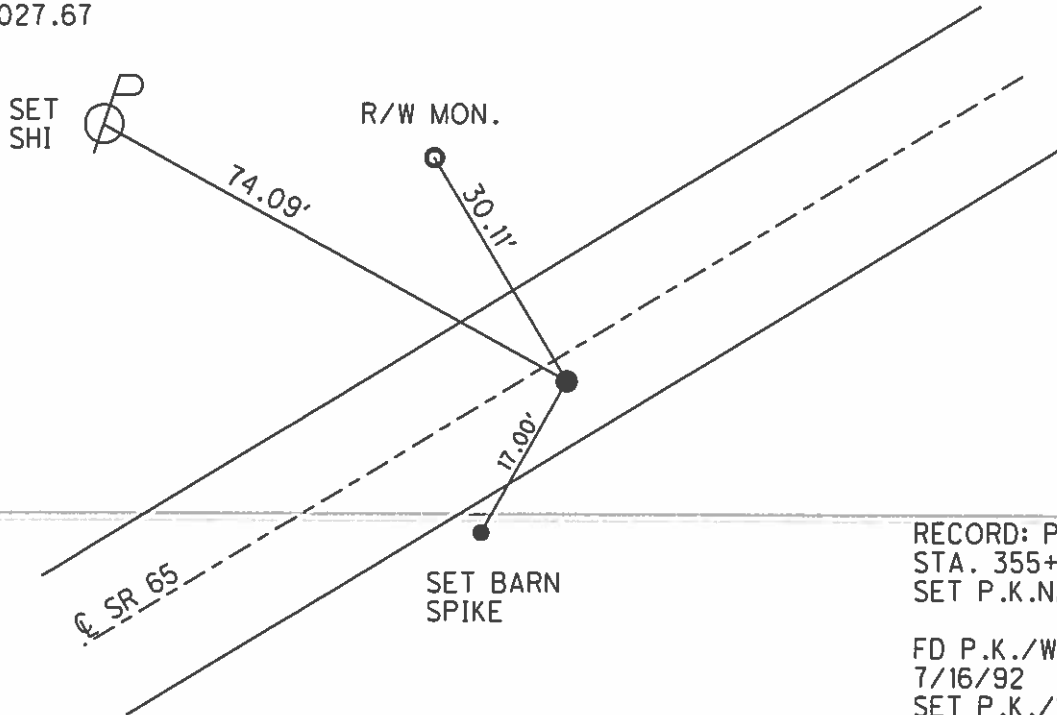
PERSONNEL	REFERENCE NO. <u>17</u>	SHEET <u>36</u> OF <u>63</u>
NOTES	WESTFALL	DATE <u>4/21/15</u>
H.C.	O'DONNELL	WEATHER <u>CLOUDY</u>
R.C.	LEU	TEMP. <u>40°</u>
	RHOADES	
		ROUTE <u>SR 65</u>
		COUNTY <u>WOOD</u>
		TOWNSHIP <u>MIDDLETON</u>
		SECTION <u>20</u>
		T <u>6</u> N R <u>10</u> E

TYPE MONUMENT P.K./WASHER  
 ON SURFACE - ~~BELOW~~ ON  
~~LEFT~~ - PAV'T - RIGHT 2.5'  
7.6' TORT EDGE PAVEMENT  
 S.L.M. 455+90.21



Grid: Northing: 657247.092 Easting: 1627243.735

RECORD: P.I.  
 CURVE DATA 1926  
 STA. 361+20.4  
 $\Delta = 51^\circ 23' \text{ LT}$   
 $D = 5^\circ 00'$   
 $R = 1146.28$   
 $T = 551.30$   
 $L = 1027.67$



RECORD: P.C.C.  
 STA. 355+69.1  
 SET P.K.NAIL, 1972

FD P.K./WASHER  
 7/16/92  
 SET P.K./WASHER  
 9/3//92, MB  
 FD P.K./WASHER  
 GPS, REF17  
 8/29/13, SDC  
 SET MAG/WASHER  
 GPS, NEWREF17  
 9/11/15, JFO

O.D.O.T. DISTRICT 2 SURVEY OFFICE (USE ONLY)

PERSONNEL

REFERENCE NO. 17 A

SHEET 37 OF 63

NOTES WESTFALL

DATE 4/21/15

ROUTE SR 65

H.C. O'DONNELL

WEATHER CLOUDY

COUNTY WOOD

R.C. LEU

TEMP. 30°

TOWNSHIP MIDDLETON

RHOADES

SECTION 20

T 6 N R 10 E

TYPE MONUMENT P.K./WASHER

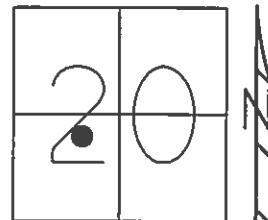
ON SURFACE - ~~BELOW~~ ON

~~LEFT~~ - PAV'T - RIGHT 1.8'

8.5' TORT EDGE PAVEMENT

S.L.M. 466+20.74

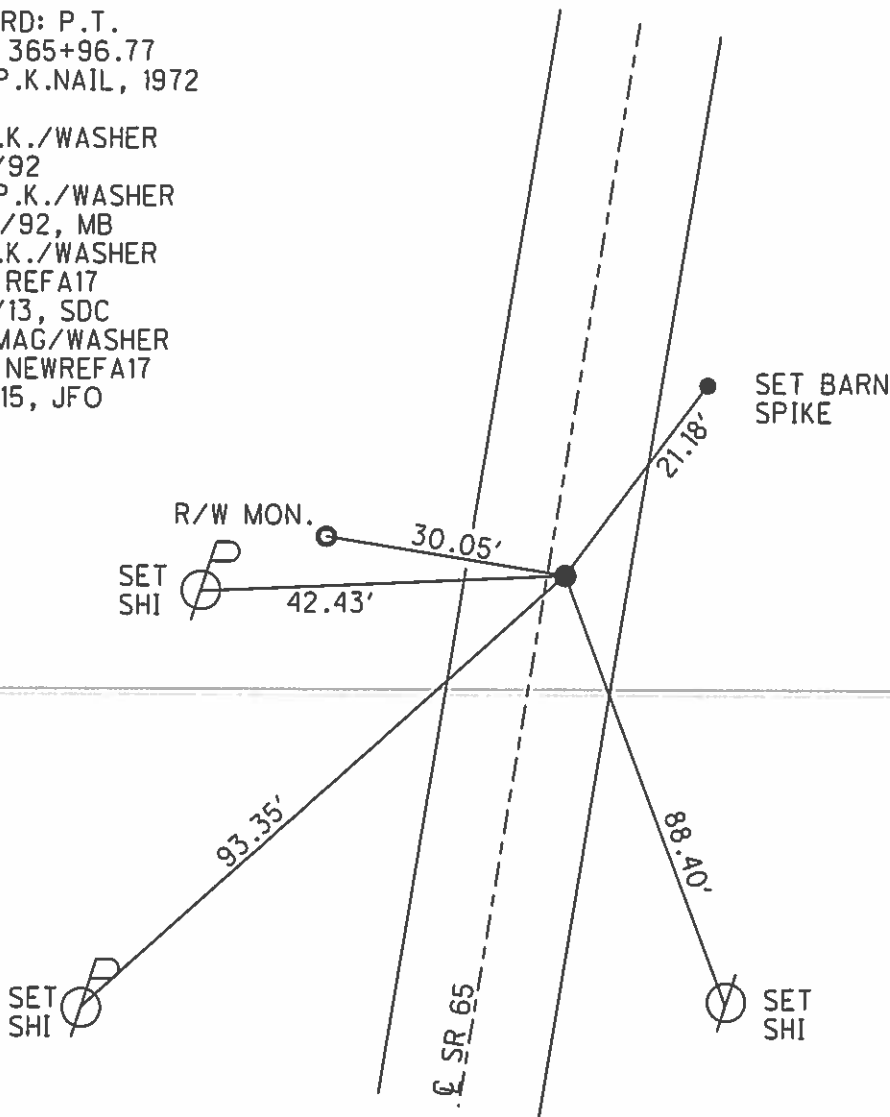
Grid: Northing: 658076.218 Easting: 1627795.954



RECORD: P.T.  
STA. 365+96.77  
SET P.K.NAIL, 1972

FD P.K./WASHER  
7/16/92  
SET P.K./WASHER  
9/3/92, MB  
FD P.K./WASHER  
GPS, REFA17  
8/16/13, SDC  
SET MAG/WASHER  
GPS, NEWREFA17  
9/11/15, JFO

RECORD: P.I.  
CURVE DATA 1926  
STA. 361+20.4  
 $\Delta = 51^\circ 23' \text{ LT}$   
D =  $5^\circ 00'$   
R = 1146.28  
T = 551.30  
L = 1027.67



O.D.O.T. DISTRICT 2 SURVEY OFFICE (USE ONLY)

PERSONNEL

REFERENCE NO. 17 B

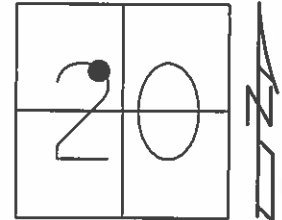
SHEET 38 OF 63

NOTES WESTFALL  
 H.C. O'DONNELL  
 R.C. LEU  
RHOADES

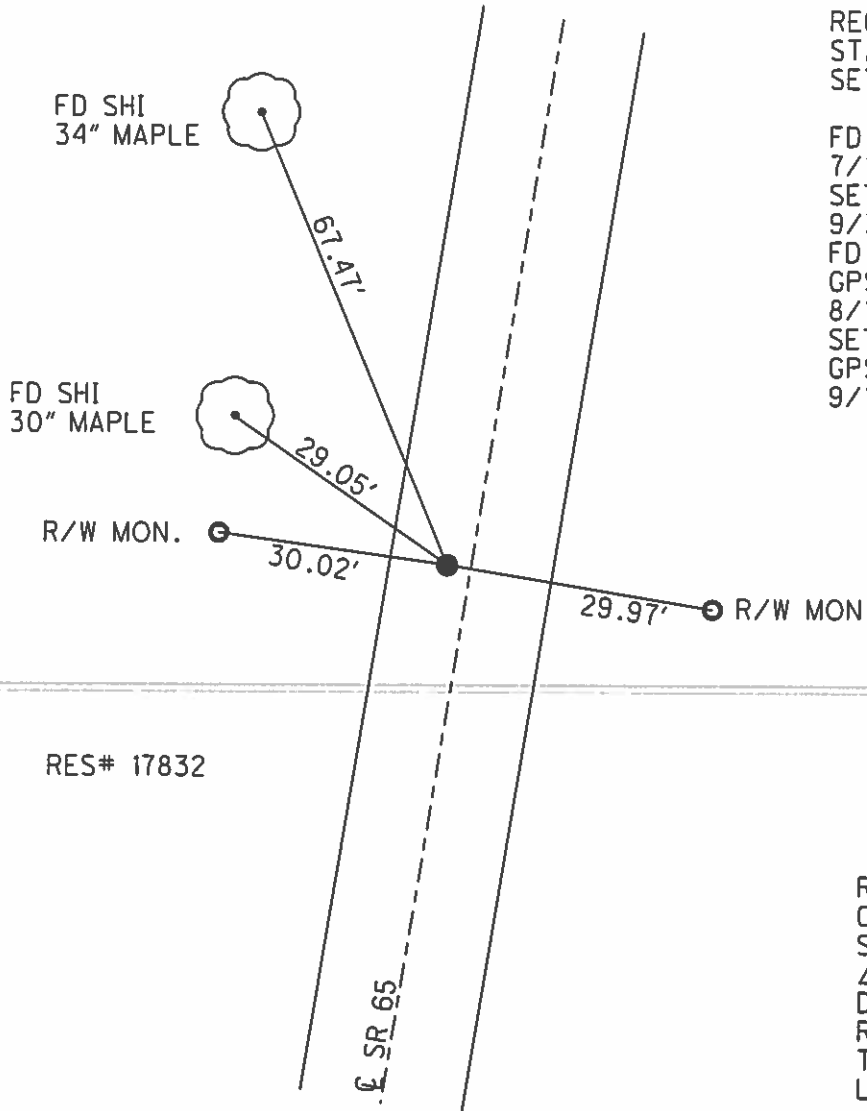
DATE 4/21/15  
 WEATHER CLOUDY  
 TEMP. 30°

ROUTE SR 65  
 COUNTY WOOD  
 TOWNSHIP MIDDLETON  
 SECTION 20  
 T 6 N R 10 E

TYPE MONUMENT P.K.NAIL  
 ON SURFACE - ~~BELOW~~ 0.25'  
 LEFT - PAV'T - ~~RIGHT~~ 2.3'  
7.9' TOLT EDGE PAVEMENT  
 S.L.M. 469+67.54



Grid: Northing: 658419.707 Easting: 1627843.787



RECORD: P.C.  
 STA. 369+77.79  
 SET P.K.NAIL, 1972  
 FD P.K./WASHER  
 7/16/92  
 SET P.K./WASHER  
 9/3//92, MB  
 FD P.K./WASHER  
 GPS, REFB17  
 8/16/13, SDC  
 SET MAG/WASHER  
 GPS, NEWREFB17  
 9/11/15, JFO

RES# 17832

RECORD: P.I.  
 CURVE DATA 1926  
 STA. 3370+79.2  
 $\Delta = 18^\circ 05' \text{ RT}$   
 D =  $9^\circ 00'$   
 R = 637.28  
 T = 101.41  
 L = 200.90'

O.D.O.T. DISTRICT 2 SURVEY OFFICE (USE ONLY)

PERSONNEL

REFERENCE NO. 17 C

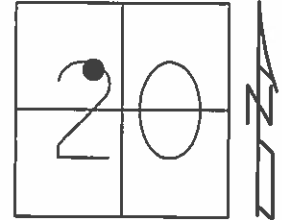
SHEET 39 OF 63

NOTES WESTFALL  
 H.C. O'DONNELL  
 R.C. LEU  
RHOADES

DATE 4/21/15  
 WEATHER CLOUDY  
 TEMP. 30°

ROUTE SR 65  
 COUNTY WOOD  
 TOWNSHIP MIDDLETON  
 SECTION 20  
 T 6 N R 10 E

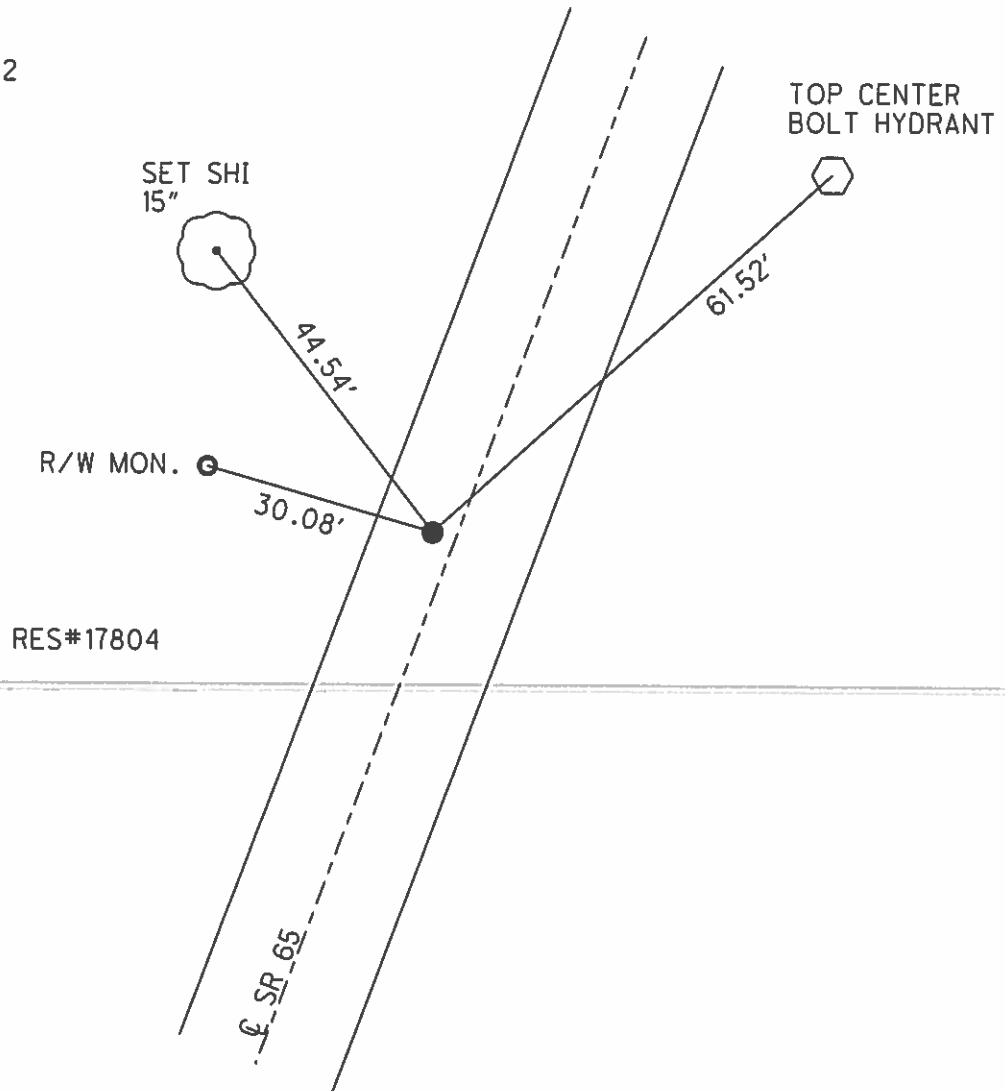
TYPE MONUMENT P.K.NAIL  
 ON SURFACE - ~~BELOW~~ ON  
 LEFT - PAV'T - ~~RIGHT~~ 2.4'  
7.1' TOLT EDGE PAVEMENT  
 S.L.M. 471+68.32



Grid: Northing: 658610.904 Easting: 1627902.376

RECORD: P.T.  
 STA. 371+78.69  
 SET P.K.NAIL, 1972

FD P.K./WASHER  
 7/16/92  
 SET P.K./WASHER  
 9/3//92, MB  
 FD P.K./WASHER  
 GPS, REFC17  
 8/6/13, SDC  
 SET MAG/WASHER  
 GPS, NEWREFC17  
 9/11/15, JFO



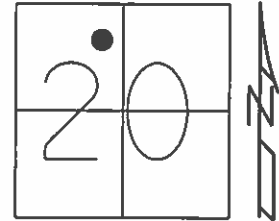
RES#17804

RECORD: P.I.  
 CURVE DATA 1926  
 STA. 370+79.2  
 $\Delta = 18^{\circ}05'$  RT  
 D =  $9^{\circ}00'$   
 R = 637.28  
 T = 101.41  
 L = 200.90

O.D.O.T. DISTRICT 2 SURVEY OFFICE (USE ONLY)

PERSONNEL	REFERENCE NO. <u>17 D</u>	SHEET <u>40</u> OF <u>63</u>
NOTES	WESTFALL	DATE <u>4/22/15</u>
H.C.	O'DONNELL	WEATHER <u>CLOUDY</u>
R.C.	LEU	TEMP. <u>40°</u>
	RHOADES	ROUTE <u>SR 65</u>
		COUNTY <u>WOOD</u>
		TOWNSHIP <u>MIDDLETON</u>
		SECTION <u>20</u>
		T <u>6</u> N R <u>10</u> E

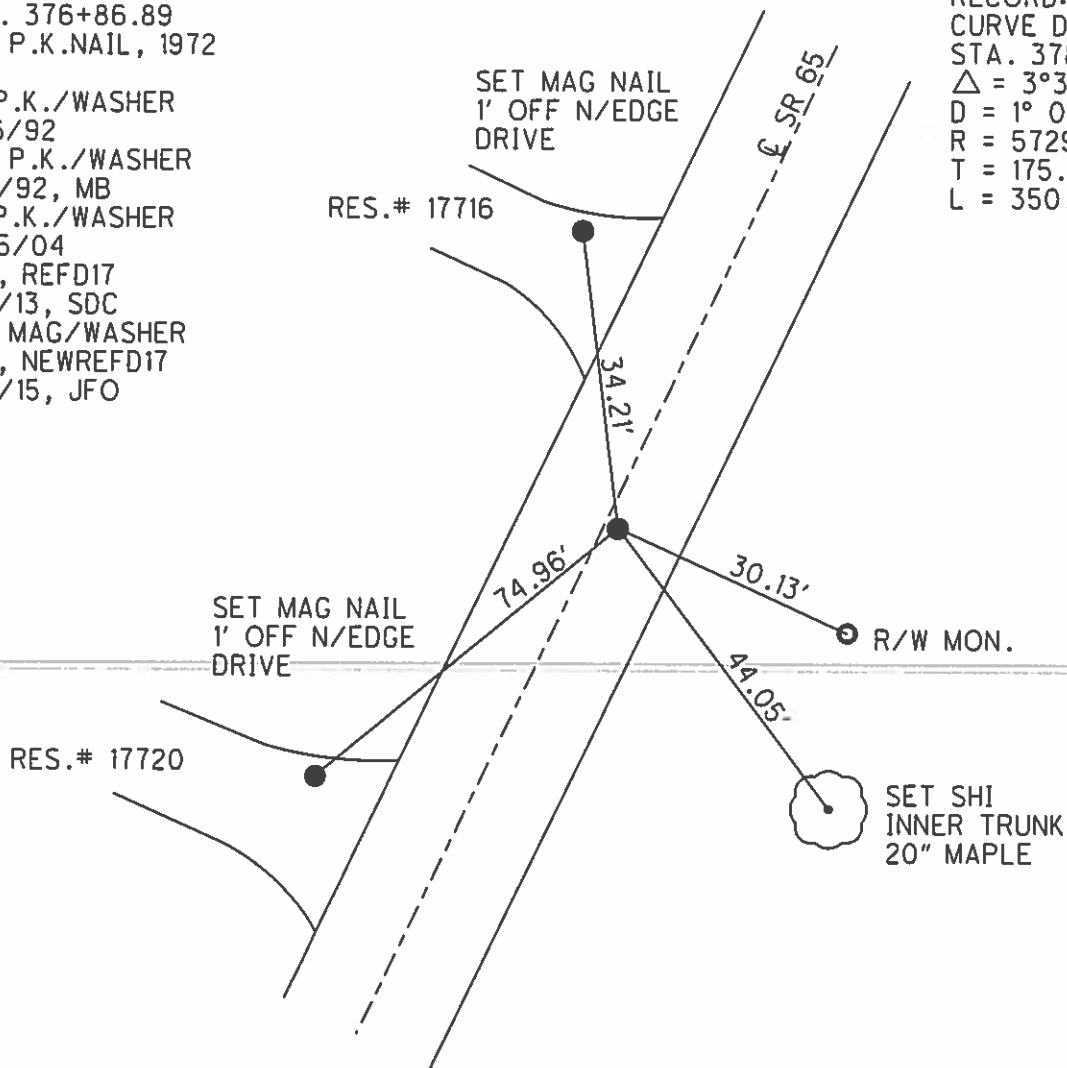
TYPE MONUMENT P.K./WASHER  
 ON SURFACE - ~~BELOW~~ ON  
~~LEFT~~ - PAV'T - RIGHT 0.6'  
10.1' TOLT EDGE PAVEMENT  
 S.L.M. 476+76.32  
 Grid: Northing: 659067.399 Easting: 1628125.25



RECORD: P.C.  
 STA. 376+86.89  
 SET P.K.NAIL, 1972

FD P.K./WASHER  
 7/16/92  
 SET P.K./WASHER  
 9/4/92, MB  
 FD P.K./WASHER  
 5/25/04  
 GPS, REFD17  
 8/6/13, SDC  
 SET MAG/WASHER  
 GPS, NEWREFD17  
 9/11/15, JFO

RECORD: P.I.  
 CURVE DATA 1926  
 STA. 378+61.95  
 $\Delta = 3^{\circ}30' \text{ LT}$   
 $D = 1^{\circ} 00'$   
 $R = 5729.65$   
 $T = 175.06$   
 $L = 350.00$



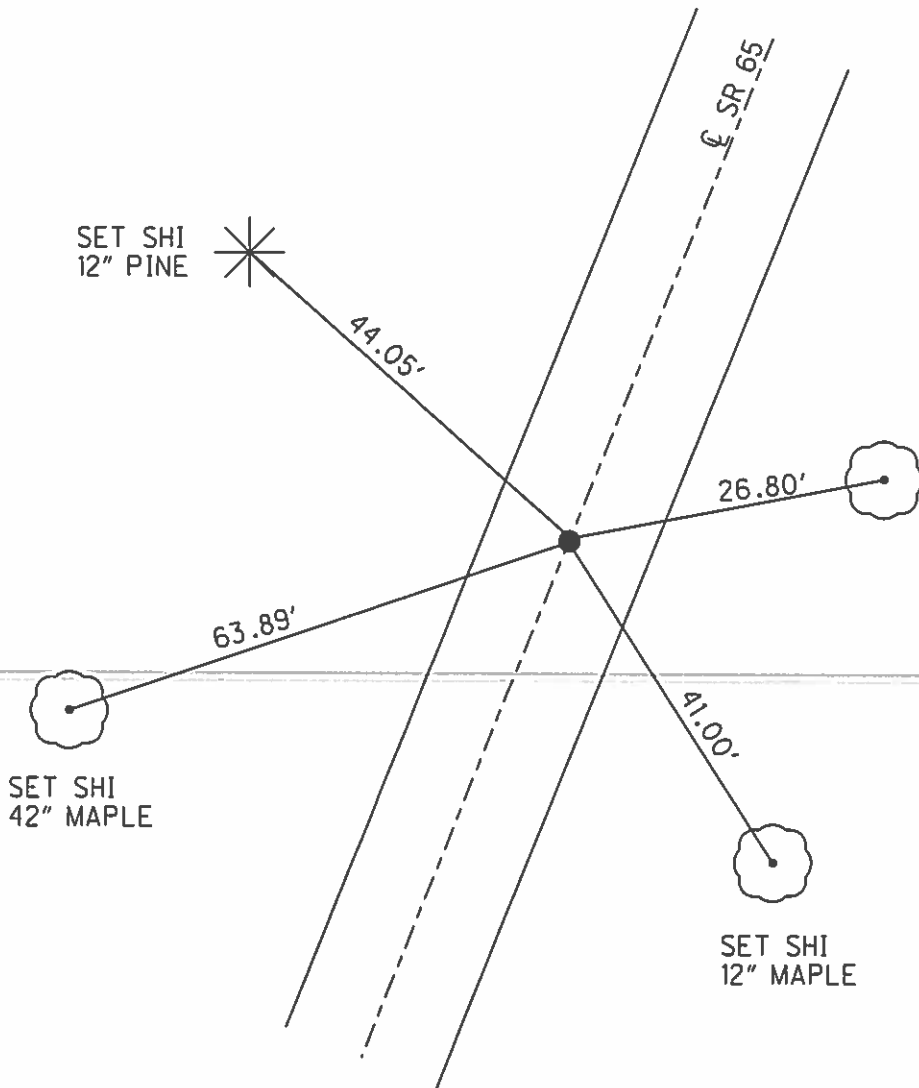
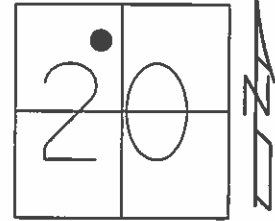


O.D.O.T. DISTRICT 2 SURVEY OFFICE (USE ONLY)

PERSONNEL	REFERENCE NO. <u>17 E</u>	SHEET <u>41</u> OF <u>63</u>
NOTES <u>WESTFALL</u>	DATE <u>4/22/15</u>	ROUTE <u>SR 65</u>
H.C. <u>O'DONNELL</u>	WEATHER <u>CLOUDY</u>	COUNTY <u>WOOD</u>
R.C. <u>LEU</u>	TEMP. <u>40°</u>	TOWNSHIP <u>MIDDLETON</u>
<u>RHOADES</u>		SECTION <u>20</u>
		T <u>6</u> N R <u>10</u> E

TYPE MONUMENT P.K./WASHER  
 ON SURFACE - ~~BELOW~~ ON  
 LEFT - PAV'T - RIGHT ON  
9.4' TOLT EDGE PAVEMENT  
 S.L.M. 480+26.11

Grid: Northing: 659386.333 Easting: 1628269.157



RECORD: P.I.  
 CURVE DATA 1926  
 STA. 378+61.95  
 $\Delta = 3^{\circ}30'$  LT  
 D =  $1^{\circ}00'$   
 R = 5729.65  
 T = 175.06  
 L = 350.00

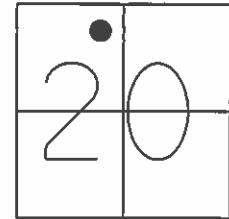
RECORD: P.T.  
 STA. 380+36.89  
 SET P.K.NAIL, 1972

FD P.K./WASHER  
 7/16/92  
 SET P.K./WASHER  
 9/4/92, MB  
 FD P.K./WASHER  
 5/25/04  
 GPS, REFE17  
 8/6/13, SDC  
 SET MAG/WASHER  
 GPS, NEWREFE17  
 9/14/15, JFO

O.D.O.T. DISTRICT 2 SURVEY OFFICE (USE ONLY)

PERSONNEL	REFERENCE NO. <u>17 F</u>	SHEET <u>42</u> OF <u>63</u>
NOTES <u>WESTFALL</u>	DATE <u>4/22/15</u>	ROUTE <u>SR 65</u>
H.C. <u>O'DONNELL</u>	WEATHER <u>CLOUDY</u>	COUNTY <u>WOOD</u>
R.C. <u>LEU</u>	TEMP. <u>40°</u>	TOWNSHIP <u>MIDDLETON</u>
<u>RHOADES</u>		SECTION <u>20</u>
		T <u>6</u> N R <u>10</u> E

TYPE MONUMENT P.K./WASHER  
 ON SURFACE - ~~BELOW~~ ON  
 LEFT - PAV'T - RIGHT ON  
10.1' TO RT EDGE PAVEMENT  
 S.L.M. 488+73.14

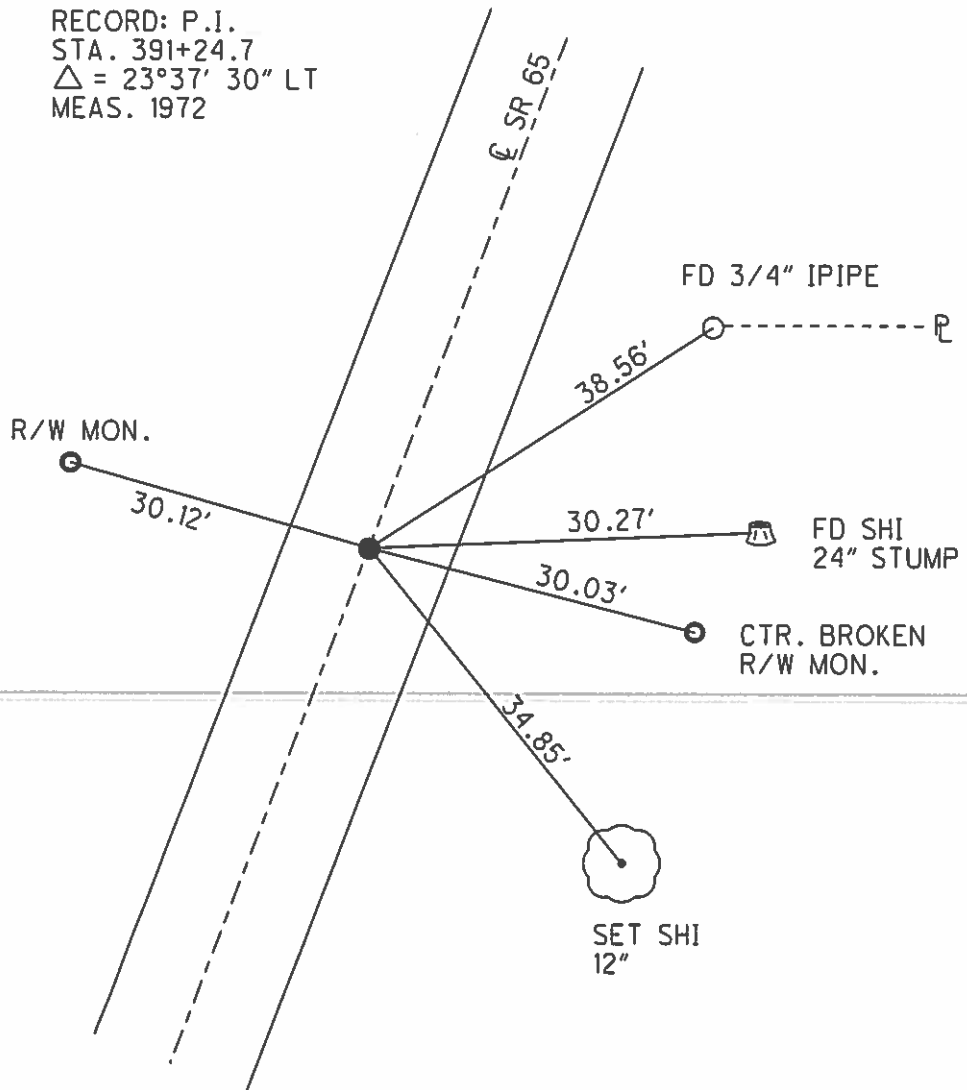


Grid: Northing: 660168.703 Easting: 1628593.531

RECORD: P.C.  
 STA. 388+83.5

FD P.K./WASHER  
 7/16/92  
 SET P.K./WASHER  
 9/4/92, MB  
 FD P.K./WASHER  
 5/25/04  
 GPS, REFF17  
 9/13/13, SDC  
 SET MAG/WASHER  
 GPS, NEWREFGA17  
 9/14/15, JFO

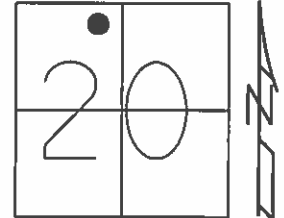
RECORD: P.I.  
 STA. 391+24.7  
 $\Delta = 23^{\circ}37' 30''$  LT  
 MEAS. 1972



O.D.O.T. DISTRICT 2 SURVEY OFFICE (USE ONLY)

PERSONNEL	REFERENCE NO. <u>17 G</u>	SHEET <u>43</u> OF <u>63</u>
NOTES <u>WESTFALL</u>	DATE <u>4/22/15</u>	ROUTE <u>SR 65</u>
H.C. <u>O'DONNELL</u>	WEATHER <u>CLOUDY</u>	COUNTY <u>WOOD</u>
R.C. <u>LEU</u>	TEMP. <u>40°</u>	TOWNSHIP <u>MIDDLETON</u>
<u>RHOADES</u>		SECTION <u>20</u>
		T <u>6</u> N R <u>10</u> E

TYPE MONUMENT P.K./WASHER  
 ON SURFACE - ~~BELOW~~ ON  
 LEFT - PAV'T - RIGHT ON  
11.8' TORT EDGE PAVEMENT  
 S.L.M. 493+49.13

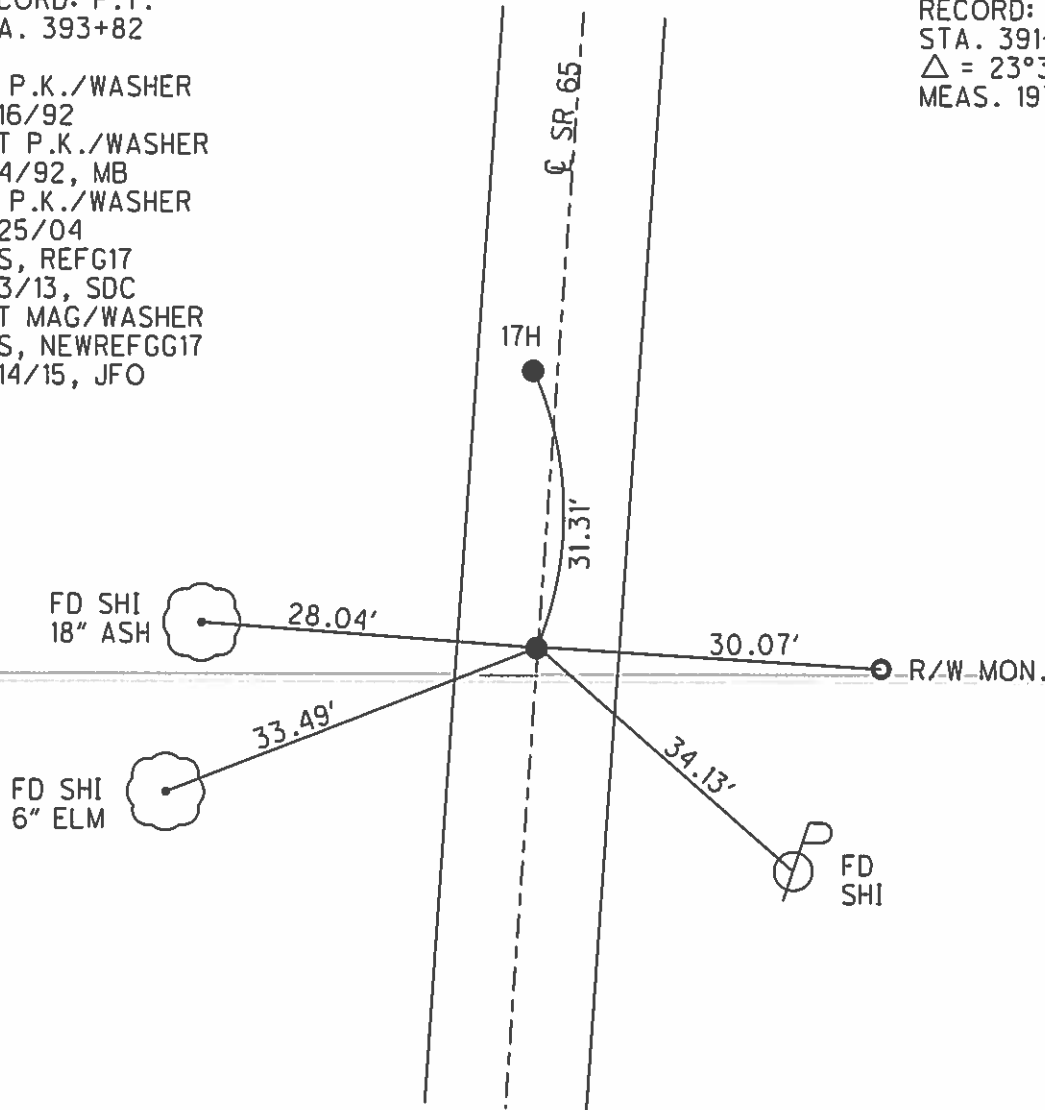


Grid: Northing: 660632.796 Easting: 1628681.175

RECORD: P.T.  
 STA. 393+82

FD P.K./WASHER  
 7/16/92  
 SET P.K./WASHER  
 9/4/92, MB  
 FD P.K./WASHER  
 5/25/04  
 GPS, REFG17  
 9/3/13, SDC  
 SET MAG/WASHER  
 GPS, NEWREFGG17  
 9/14/15, JFO

RECORD: P.I.  
 STA. 391+24.7  
 $\Delta = 23^{\circ}37' 30''$  LT  
 MEAS. 1972



O.D.O.T. DISTRICT 2 SURVEY OFFICE (USE ONLY)

PERSONNEL

REFERENCE NO. 17 H

SHEET 44 OF 63

NOTES NIESE DATE 2/16/24  
 H.C. NIESE WEATHER FAIR  
 R.C. ASTON TEMP. 32°

ROUTE SR 65  
 COUNTY WOOD  
 TOWNSHIP MIDDLETON  
 SECTION 20  
 T 6 N R 10 E

DWG BY RHOADES PID 93680

TYPE MONUMENT MAG/WASHER

ON SURFACE - ~~BELOW~~ ON

OFFSET CL PAVEMENT 1.8' LT : ~~RT~~

11.2' TO RT EDGE PAVEMENT

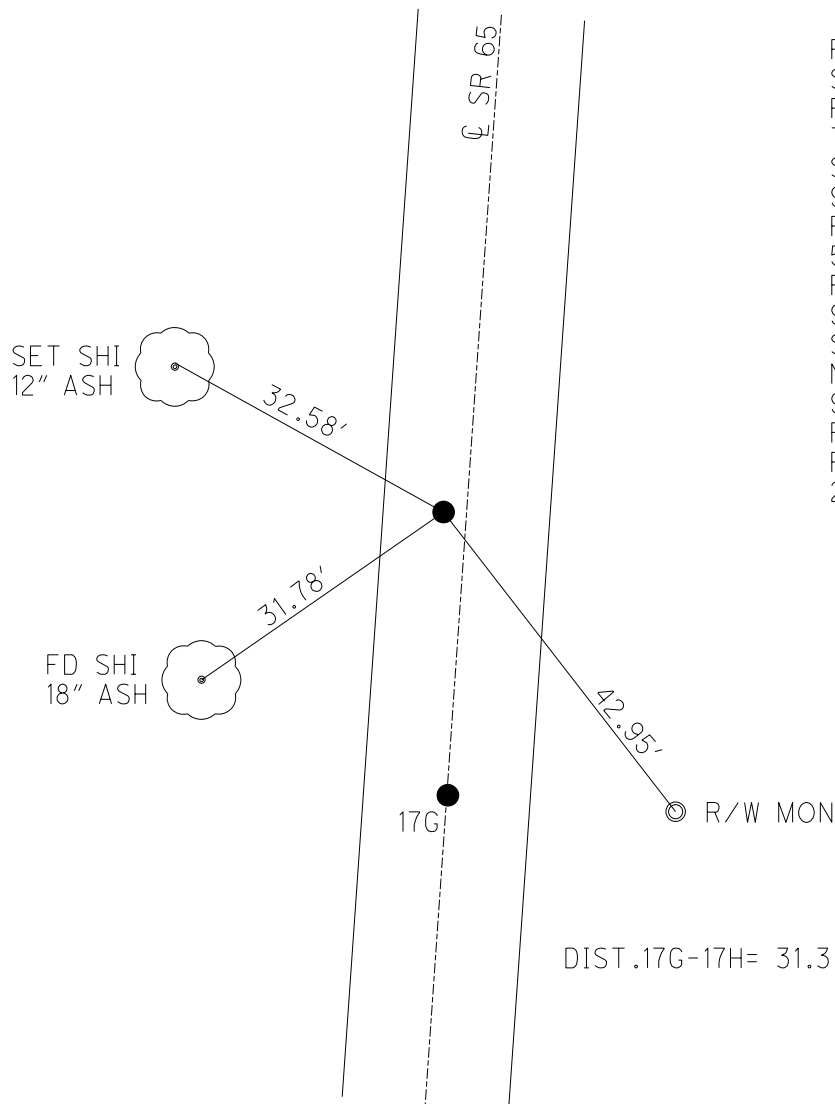
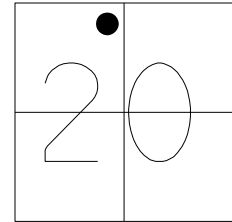
STATION: 493+80.45

HORZ. DATUM: NAD83 2011

GEOID: NAVD88 2018

GRID: NORTHING: 660663.870

EASTING: 1628680.618



RECORD: P.C.  
 STA. 393+82  
 FD P.K./WASHER  
 7/16/92  
 SET P.K./WASHER  
 9/4/92, MB  
 FD P.K./WASHER  
 5/25/04  
 REF17  
 9/3/13, SDC  
 SET MAG/WASHER  
 NEWREFH17  
 9/14/15, JFO  
 FD MAG/WASHER  
 REF17H  
 2/16/24, TDN

DIST .17G-17H= 31.31'

O.D.O.T. DISTRICT 2 SURVEY OFFICE (USE ONLY)

PERSONNEL

REFERENCE NO. 17 1

SHEET 45 OF 63

NOTES LEU  
 H.C. O'DONNELL  
 R.C. RHOADES

DATE 4/30/15  
 WEATHER CLOUDY  
 TEMP. 50°

ROUTE SR 65  
 COUNTY WOOD  
 TOWNSHIP MIDDLETON  
 SECTION 20  
 T 6 N R 10 E

TYPE MONUMENT P.K./WASHER

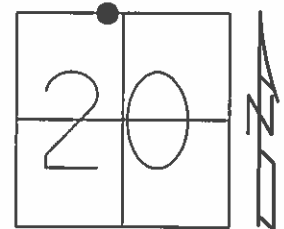
~~ON SURFACE~~ - BELOW 0.25'

LEFT - PAV'T - ~~RIGHT~~ 3.4'

6.1' TO LT EDGE PAVEMENT

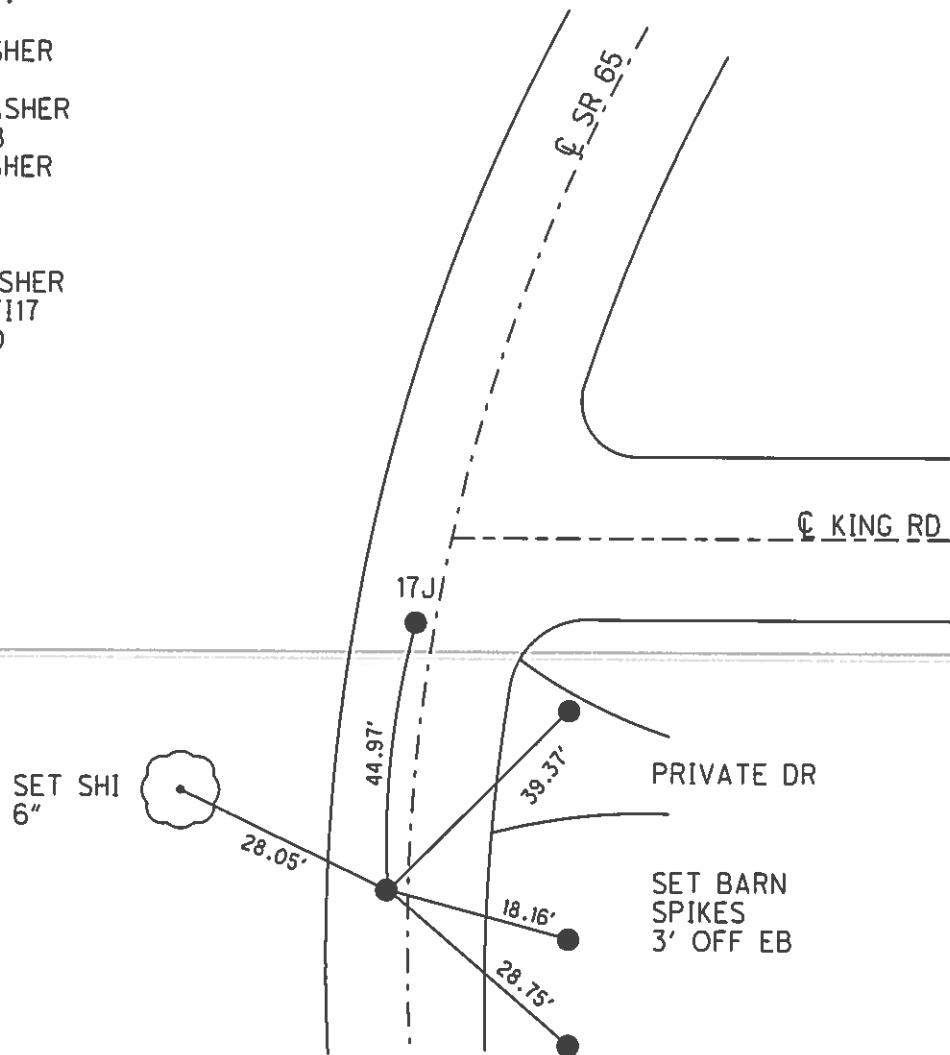
S.L.M. 495+31.23

Grid: Northing: 660814.635 Easting: 1628685.356



RECORD: P.C.

- FD P.K./WASHER  
7/16/92
- SET P.K./WASHER  
7/28/92, MB
- FD P.K./WASHER  
5/25/04
- GPS, REF117  
9/4/13, SDC
- SET MAG/WASHER  
GPS, NEWREF117  
9/14/15, JFO

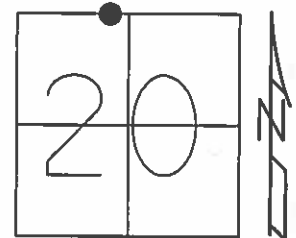


O.D.O.T. DISTRICT 2 SURVEY OFFICE (USE ONLY)

PERSONNEL	REFERENCE NO. <u>17 J</u>	SHEET <u>46</u> OF <u>63</u>
NOTES <u>LEU</u>	DATE <u>4/30/15</u>	ROUTE <u>SR 65</u>
H.C. <u>O'DONNELL</u>	WEATHER <u>CLOUDY</u>	COUNTY <u>WOOD</u>
R.C. <u>RHOADES</u>	TEMP. <u>50°</u>	TOWNSHIP <u>MIDDLETON</u>
		SECTION <u>20</u>
		T <u>6</u> N R <u>10</u> E

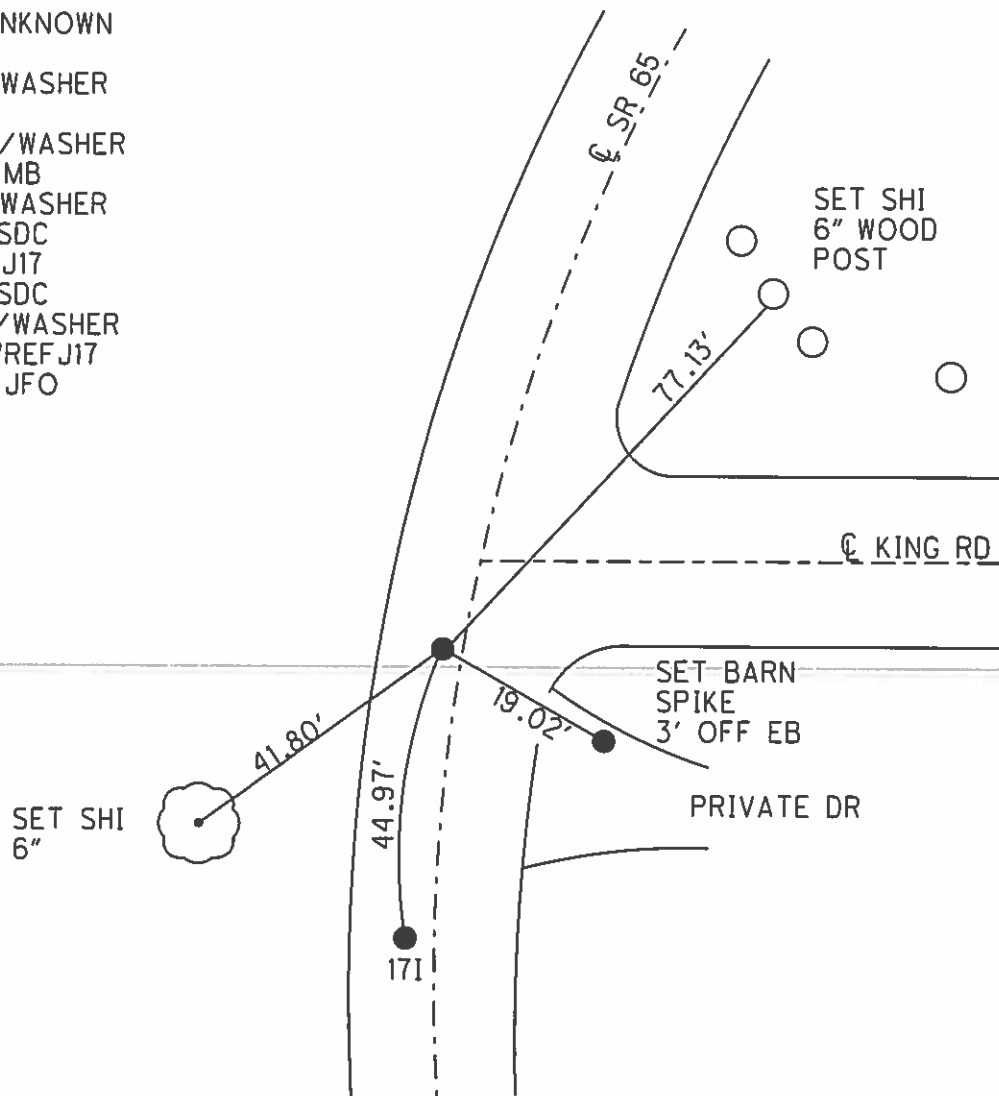
TYPE MONUMENT P.K./WASHER  
~~ON SURFACE~~ - BELOW 0.25'  
 LEFT - PAV'T - ~~RIGHT~~ 2.4'  
7.1' ~~TOLT~~ EDGE PAVEMENT  
 S.L.M. 495+76.18

Grid: Northing: 660859.335 Easting: 1628690.000



RECORD:  
 ORIGIN UNKNOWN

- FD P.K./WASHER
- 7/16/92
- SET P.K./WASHER
- 9/4/92, MB
- FD P.K./WASHER
- 8/6/13, SDC
- GPS, REFJ17
- 9/4/13, SDC
- SET MAG/WASHER
- GPS, NEWREFJ17
- 9/14/15, JFO

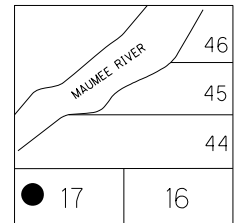


O.D.O.T. DISTRICT 2 SURVEY OFFICE (USE ONLY)

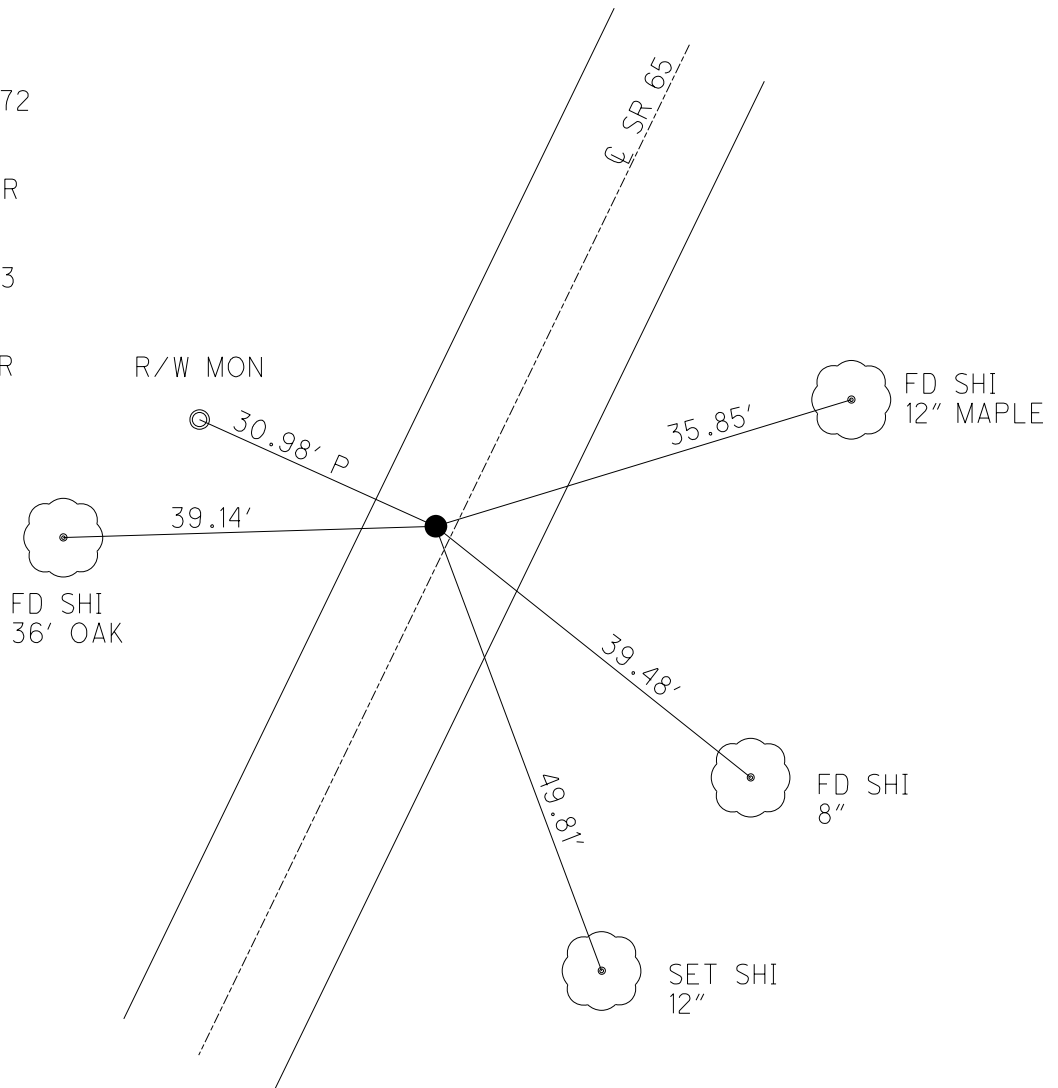
PERSONNEL \_\_\_\_\_ REFERENCE NO. 18 SHEET 47 OF 63  
 NOTES NIESE DATE 2/16/24 ROUTE SR 65  
 H.C. NIESE WEATHER FAIR COUNTY WOOD  
 R.C. ASTON TEMP. 32° TOWNSHIP MIDDLETON  
 DWG BY RHOADES PID 93680 SECTION 17  
 T 6 N R 10 E

TYPE MONUMENT MAG/WASHER  
 ON SURFACE - ~~BELOW~~ ON  
 OFFSET CL PAVEMENT 1.3' LT : ~~RT~~  
8.6' TO LT EDGE PAVEMENT  
 STATION: 499+76.22

HORZ.DATUM: NAD83 2011 GEOID: NAVD88 2018  
 GRID: NORTHING: 661244.914 EASTING: 1628791.904



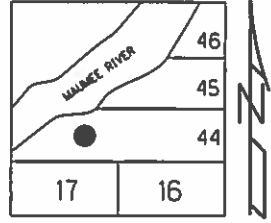
RECORD: P.C.C.  
 STA. 399+82.2  
 1926 PLAN  
 SET P.K.NAIL 1972  
 FD P.K./WASHER  
 7/16/92  
 SET P.K./WASHER  
 7/28/92, MB  
 FD P.K./WASHER  
 5/25/04, 8/6/13  
 GPS, REF18  
 9/4/13, SDC  
 SET MAG/WASHER  
 NEWREF18  
 9/14/15, JFO  
 FD MAG/WASHER  
 REF18  
 2/16/24, TDN



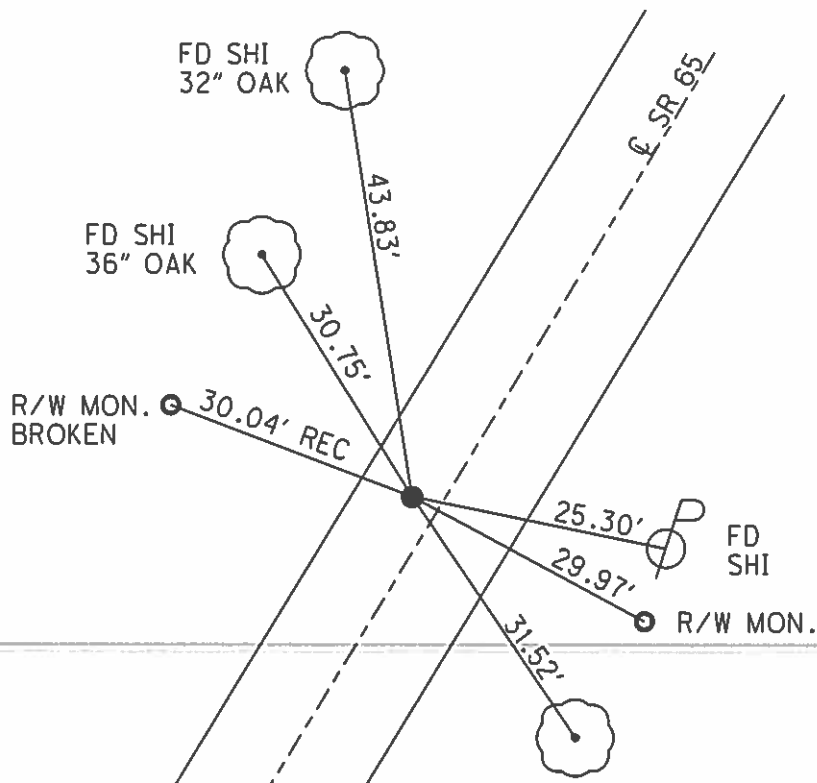
O.D.O.T. DISTRICT 2 SURVEY OFFICE (USE ONLY)

PERSONNEL	REFERENCE NO. <u>18 A</u>	SHEET <u>48</u> OF <u>63</u>
NOTES	LEU	DATE <u>4/30/15</u>
H.C.	O'DONNELL	WEATHER <u>CLOUDY</u>
R.C.	RHOADES	TEMP. <u>50°</u>
		ROUTE <u>SR 65</u>
		COUNTY <u>WOOD</u>
		TOWNSHIP <u>MIDDLETON</u>
		SECTION <u>RT 44</u>
		T <u>1</u> R <u>10 E</u>

TYPE MONUMENT P.K./WASHER  
 ON SURFACE - ~~BELOW~~ ON  
 LEFT - PAV'T - ~~RIGHT~~ 0.5'  
9.5' TOLT EDGE PAVEMENT  
 S.L.M. 511+87.27



RECORD: P.C.C.  
 STA. 411+93.66  
 1926 PLAN  
 SET P.K.NAIL 1972  
 FD P.K./WASHER  
 7/17/92  
 SET P.K./WASHER  
 7/28/92, MB  
 FD P.K./WASHER  
 5/25/04, 8/6/13  
 GPS, REFA18  
 9/4/13, SDC  
 SET MAG/WASHER  
 GPS, NEWREFA18  
 9/14/15, JFO



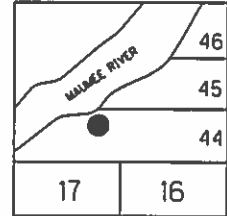
RECORD: P.I.  
 CURVE DATA 1926  
 STA. 414+08.67  
 $\Delta = 21^\circ 14' RT$   
 $D = 5^\circ 00'$   
 $R = 1146.28$   
 $T = 214.81$   
 $L = 424.66$



O.D.O.T. DISTRICT 2 SURVEY OFFICE (USE ONLY)

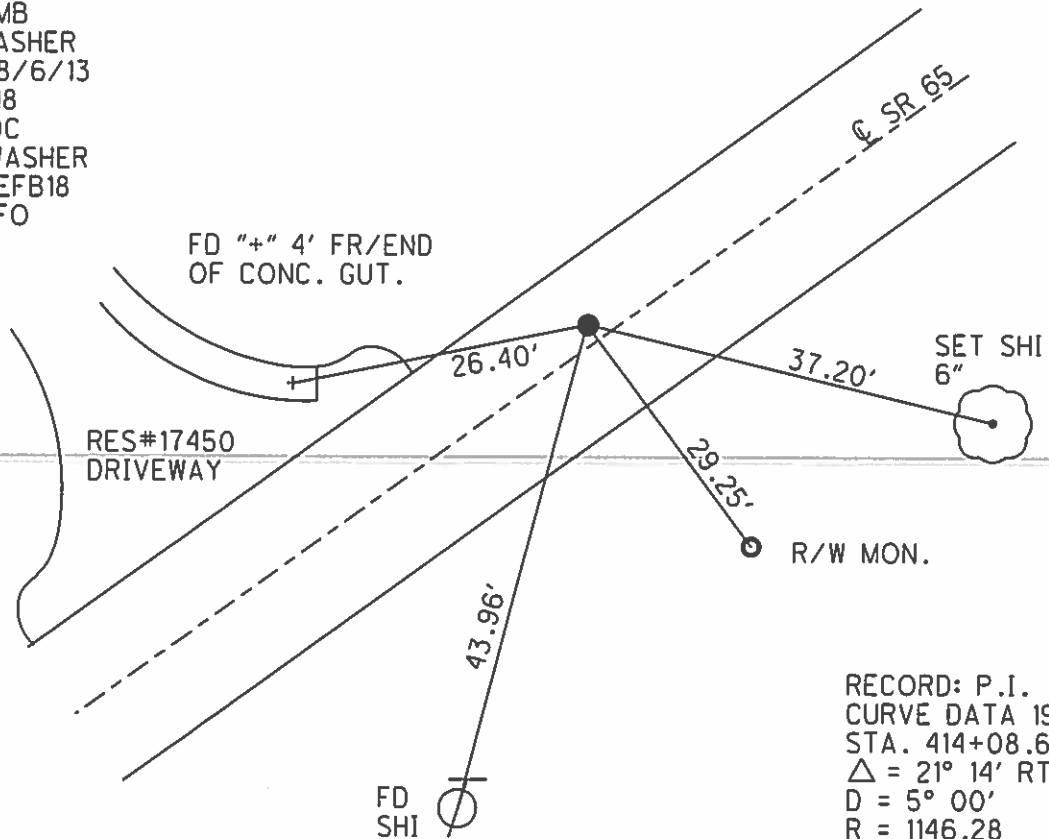
PERSONNEL \_\_\_\_\_ REFERENCE NO. 18 B SHEET 49 OF 63  
 NOTES LEU \_\_\_\_\_ DATE 4/30/15 ROUTE SR 65  
 H.C. O'DONNELL \_\_\_\_\_ WEATHER CLOUDY COUNTY WOOD  
 R.C. RHOADES \_\_\_\_\_ TEMP. 50° TOWNSHIP MIDDLETON  
 \_\_\_\_\_ SECTION RT 44  
 \_\_\_\_\_ T 1 R 10 E

TYPE MONUMENT P.K./WASHER  
 ON SURFACE - ~~BELOW~~ \_\_\_\_\_ ON \_\_\_\_\_  
 LEFT - PAV'T - ~~RIGHT~~ 3.2'  
7.4' TOLT \_\_\_\_\_ EDGE PAVEMENT  
 S.L.M. 516+15.76



Grid: Northing: 662602.778 Easting: 1629678.582

RECORD: P.C.C.  
 STA. 416+18.52  
 P.T. FOR 5° 0'  
 1926 PLAN  
 SET P.K.NAIL 1972  
 FD P.K./WASHER  
 7/15/92  
 SET P.K./WASHER  
 7/28/92, MB  
 FD P.K./WASHER  
 5/25/04, 8/6/13  
 GPS, REFB18  
 9/4/13, SDC  
 SET MAG/WASHER  
 GPS, NEWREFB18  
 9/14/15, JFO

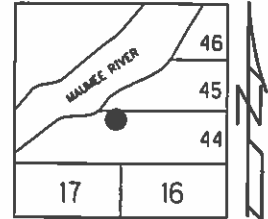


RECORD: P.I.  
 CURVE DATA 1926  
 STA. 414+08.67  
 $\Delta = 21^\circ 14' RT$   
 $D = 5^\circ 00'$   
 $R = 1146.28$   
 $T = 214.81$   
 $L = 424.66$

O.D.O.T. DISTRICT 2 SURVEY OFFICE (USE ONLY)

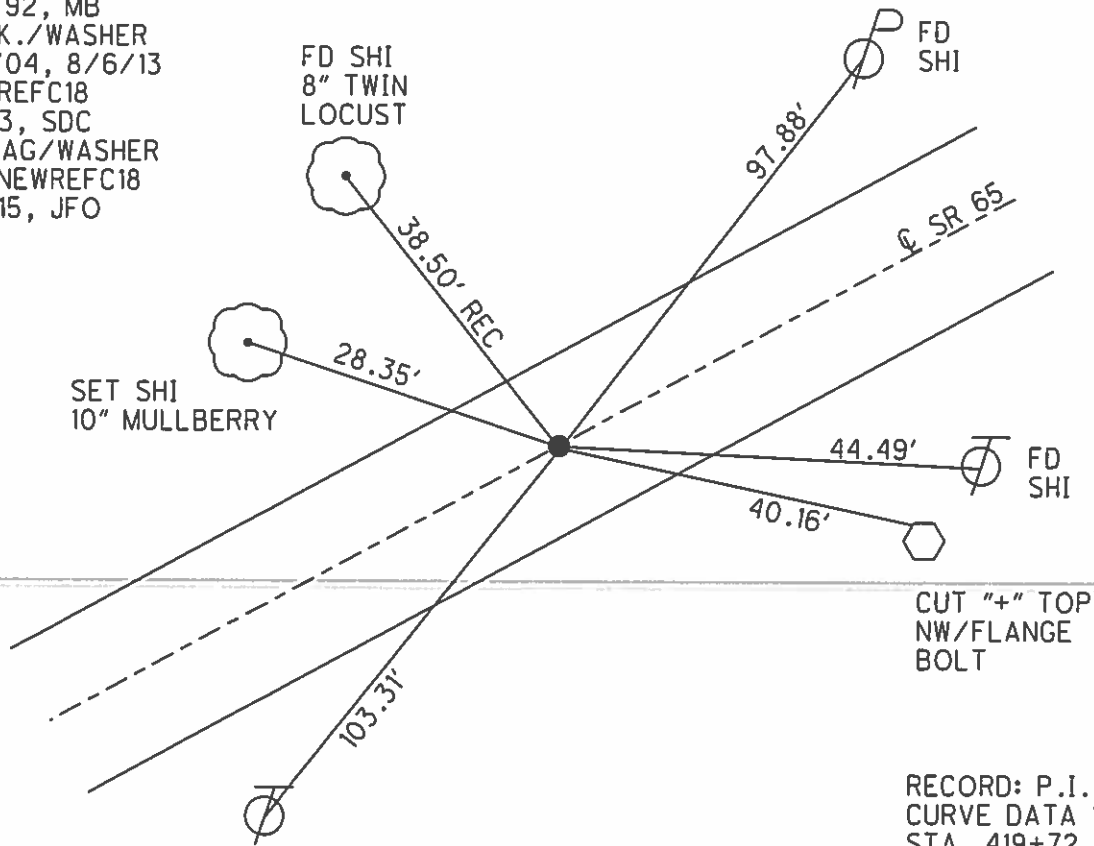
PERSONNEL \_\_\_\_\_ REFERENCE NO. 18 C SHEET 50 OF 63  
 NOTES LEU DATE 4/30/15 ROUTE SR 65  
 H.C. O'DONNELL WEATHER CLOUDY COUNTY WOOD  
 R.C. RHOADES TEMP. 50° TOWNSHIP MIDDLETON  
 \_\_\_\_\_ SECTION RT 44  
 \_\_\_\_\_ T 1 R 10 E

TYPE MONUMENT P.K./WASHER  
 ON SURFACE - ~~BELOW~~ \_\_\_\_\_ ON \_\_\_\_\_  
 LEFT - PAV'T - RIGHT ON \_\_\_\_\_  
9.9' TOLT EDGE PAVEMENT  
 S.L.M. 526+17.45



Grid: Northing: 662956.199 Easting: 1630284.248

RECORD:  
 FD P.K./WASHER  
 7/15/92  
 SET P.K./WASHER  
 7/28/92, MB  
 FD P.K./WASHER  
 5/25/04, 8/6/13  
 GPS, REFC18  
 9/4/13, SDC  
 SET MAG/WASHER  
 GPS, NEWREFC18  
 9/14/15, JFO



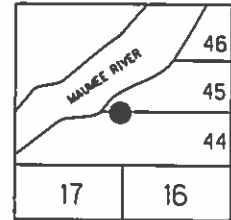
RECORD: P.I.  
 CURVE DATA 1926  
 STA. 419+72.31  
 $\Delta = 7^{\circ} 04' RT$   
 $D = 1^{\circ} 00'$   
 $R = 5729.65$   
 $T = 353.79$   
 $L = 706.67$

O.D.O.T. DISTRICT 2 SURVEY OFFICE (USE ONLY)

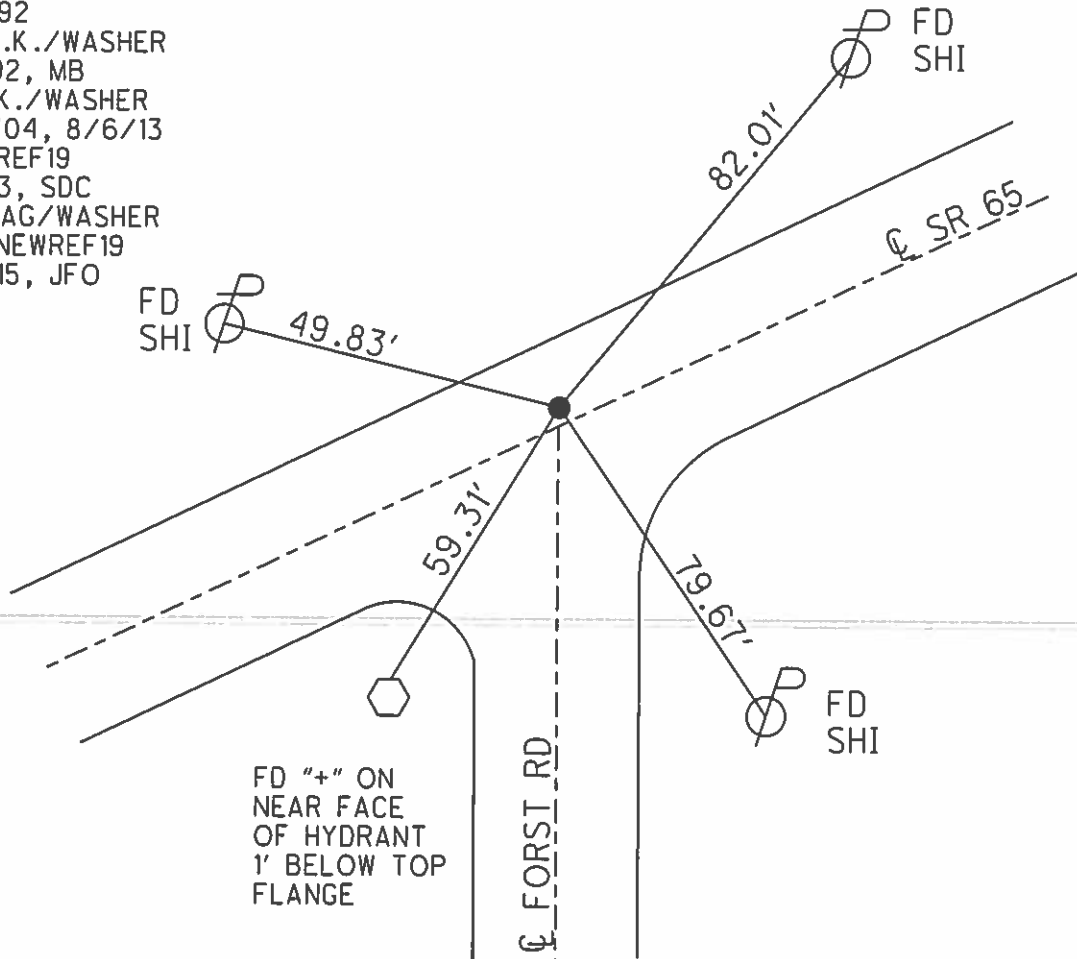
PERSONNEL \_\_\_\_\_ REFERENCE NO. 19 SHEET 51 OF 63  
 NOTES LEU DATE 4/30/15 ROUTE SR 65  
 H.C. O'DONNELL WEATHER CLOUDY COUNTY WOOD  
 R.C. RHOADES TEMP. 50° TOWNSHIP MIDDLETON  
 SECTION RT 45  
 T 1 R 10 E

TYPE MONUMENT P.K./WASHER  
 ON SURFACE - ~~BELOW~~ ON  
 LEFT - PAV'T - ~~RIGHT~~ 0.6'  
10.0' TO LT EDGE PAVEMENT  
 S.L.M. 541+46.24

Grid: Northing: 663781.166 Easting: 1631916.515



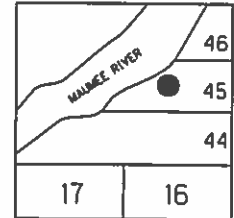
RECORD:  
 ORIGIN UNKNOWN  
 FD P.K./WASHER  
 7/15/92  
 SET P.K./WASHER  
 9/4/92, MB  
 FD P.K./WASHER  
 5/25/04, 8/6/13  
 GPS, REF19  
 9/4/13, SDC  
 SET MAG/WASHER  
 GPS, NEWREF19  
 9/14/15, JFO



O.D.O.T. DISTRICT 2 SURVEY OFFICE (USE ONLY)

PERSONNEL	REFERENCE NO. <u>19 A</u>	SHEET <u>52</u> OF <u>63</u>
NOTES <u>LEU</u>	DATE <u>4/30/15</u>	ROUTE <u>SR 65</u>
H.C. <u>O'DONNELL</u>	WEATHER <u>CLOUDY</u>	COUNTY <u>WOOD</u>
R.C. <u>RHOADES</u>	TEMP. <u>50°</u>	TOWNSHIP <u>MIDDLETON</u>
		SECTION <u>RT 45</u>
		T <u>1</u> R <u>10</u> E

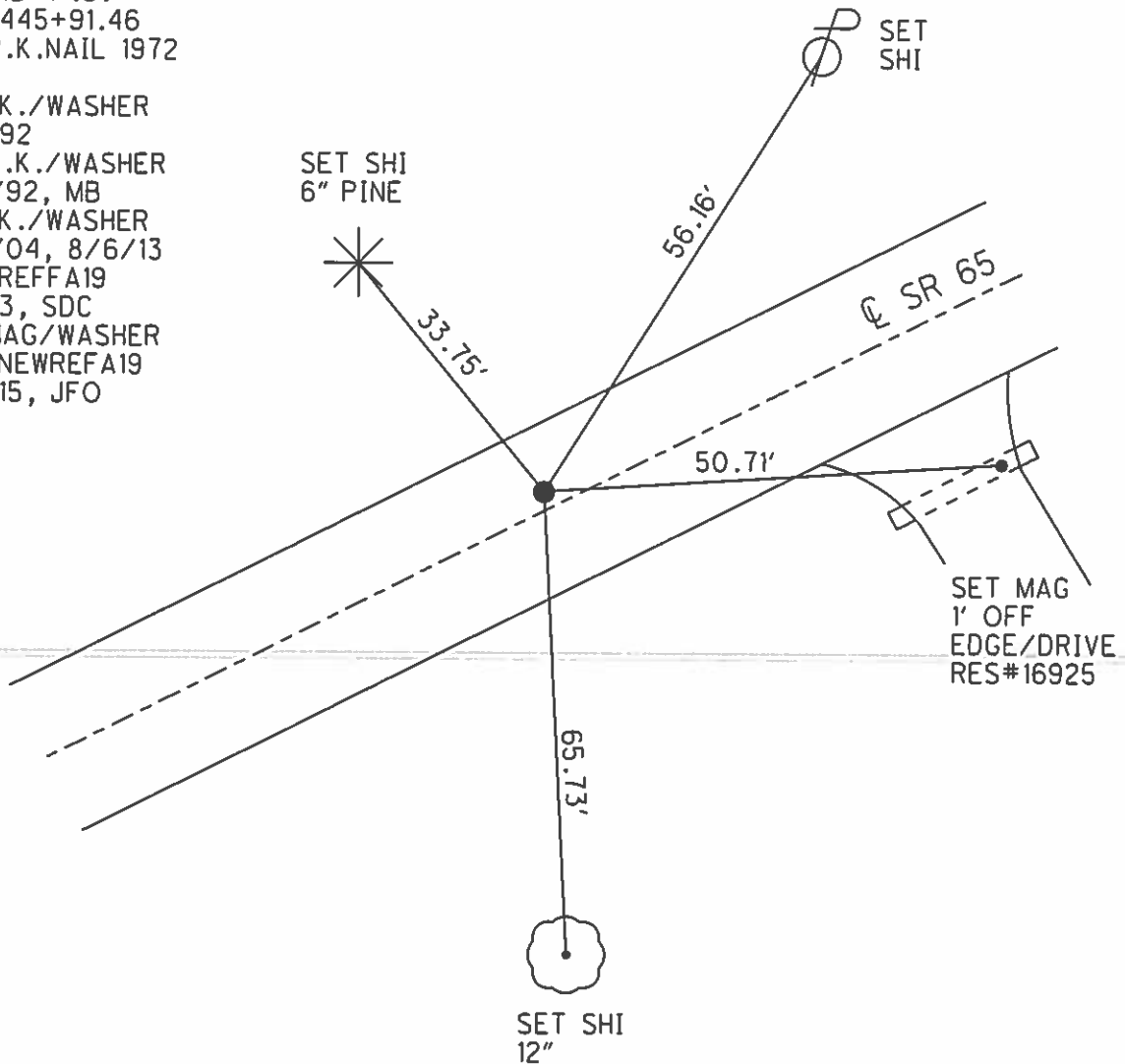
TYPE MONUMENT P.K.NAIL  
 ON SURFACE - ~~BELOW~~ ON  
 LEFT - PAV'T - ~~RIGHT~~ 1.6'  
8.8' TOLT EDGE PAVEMENT  
 S.L.M. 545+83.49



Grid: Northing: 663978.412 Easting: 1632306.615

RECORD: P.C.  
 STA. 445+91.46  
 SET P.K.NAIL 1972

FD P.K./WASHER  
 7/13/92  
 SET P.K./WASHER  
 7/28/92, MB  
 FD P.K./WASHER  
 5/25/04, 8/6/13  
 GPS, REFFA19  
 9/5/13, SDC  
 SET MAG/WASHER  
 GPS, NEWREFA19  
 9/14/15, JFO



O.D.O.T. DISTRICT 2 SURVEY OFFICE (USE ONLY)

PERSONNEL

REFERENCE NO. 19 B

SHEET 53 OF 63

NOTES LEU

DATE 4/30/15

ROUTE SR 65

H.C. O'DONNELL

WEATHER CLOUDY

COUNTY WOOD

R.C. RHOADES

TEMP. 50°

TOWNSHIP MIDDLETON

SECTION RT 45

T 1 R 10 E

TYPE MONUMENT P.K./WASHER

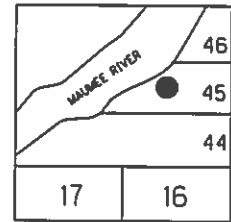
ON SURFACE - ~~BELOW~~ ON

LEFT - PAV'T - ~~RIGHT~~ 3.6'

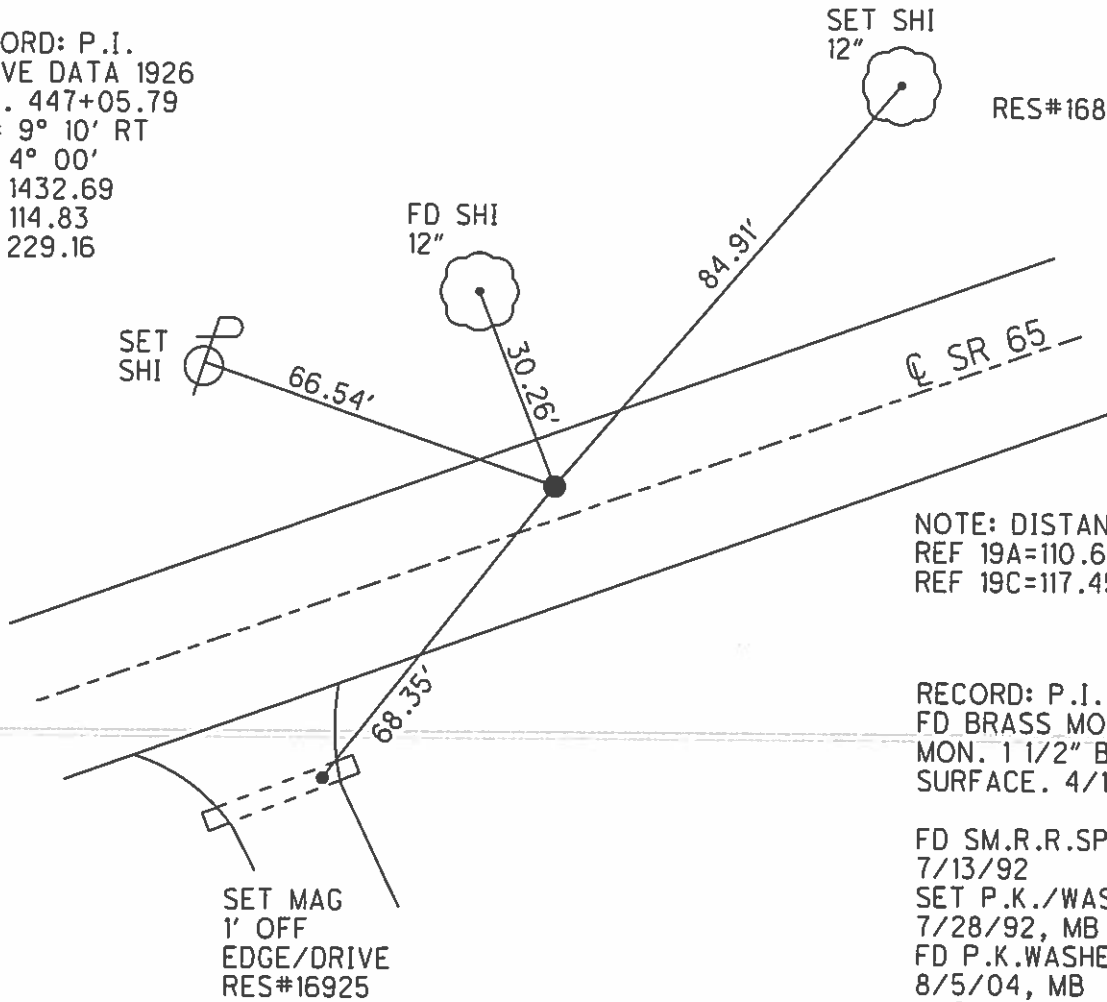
6.0' TO LT EDGE PAVEMENT

S.L.M. 546+93.85

Grid: Northing: 664026.595 Easting: 1632406.197



RECORD: P.I.  
 CURVE DATA 1926  
 STA. 447+05.79  
 $\Delta = 9^\circ 10' RT$   
 $D = 4^\circ 00'$   
 $R = 1432.69$   
 $T = 114.83$   
 $L = 229.16$



RES#16890

NOTE: DISTANCE TO  
 REF 19A=110.65'  
 REF 19C=117.45'

RECORD: P.I.  
 FD BRASS MOBAR  
 MON. 1 1/2" BELOW  
 SURFACE. 4/12/84

FD SM.R.R.SPIKE  
 7/13/92  
 SET P.K./WASHER  
 7/28/92, MB  
 FD P.K.WASHER  
 8/5/04, MB  
 8/5/13, SDC  
 GPS, REFB19  
 SET MAG/WASHER  
 GPS, NEWREFB19  
 9/14/15, JFO

O.D.O.T. DISTRICT 2 SURVEY OFFICE (USE ONLY)

PERSONNEL

REFERENCE NO. 19 C

SHEET 54 OF 63

NOTES LEU

DATE 4/30/15

ROUTE SR 65

H.C. O'DONNELL

WEATHER CLOUDY

COUNTY WOOD

R.C. RHOADES

TEMP. 50°

TOWNSHIP MIDDLETON

SECTION RT 45

T 1 R 10 E

TYPE MONUMENT P.K./WASHER

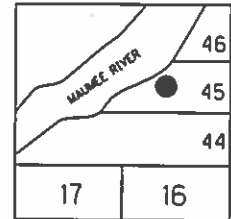
ON SURFACE - ~~BELOW~~ ON

~~LEFT~~ - PAV'T - RIGHT 1.2'

9.8' TO LT EDGE PAVEMENT

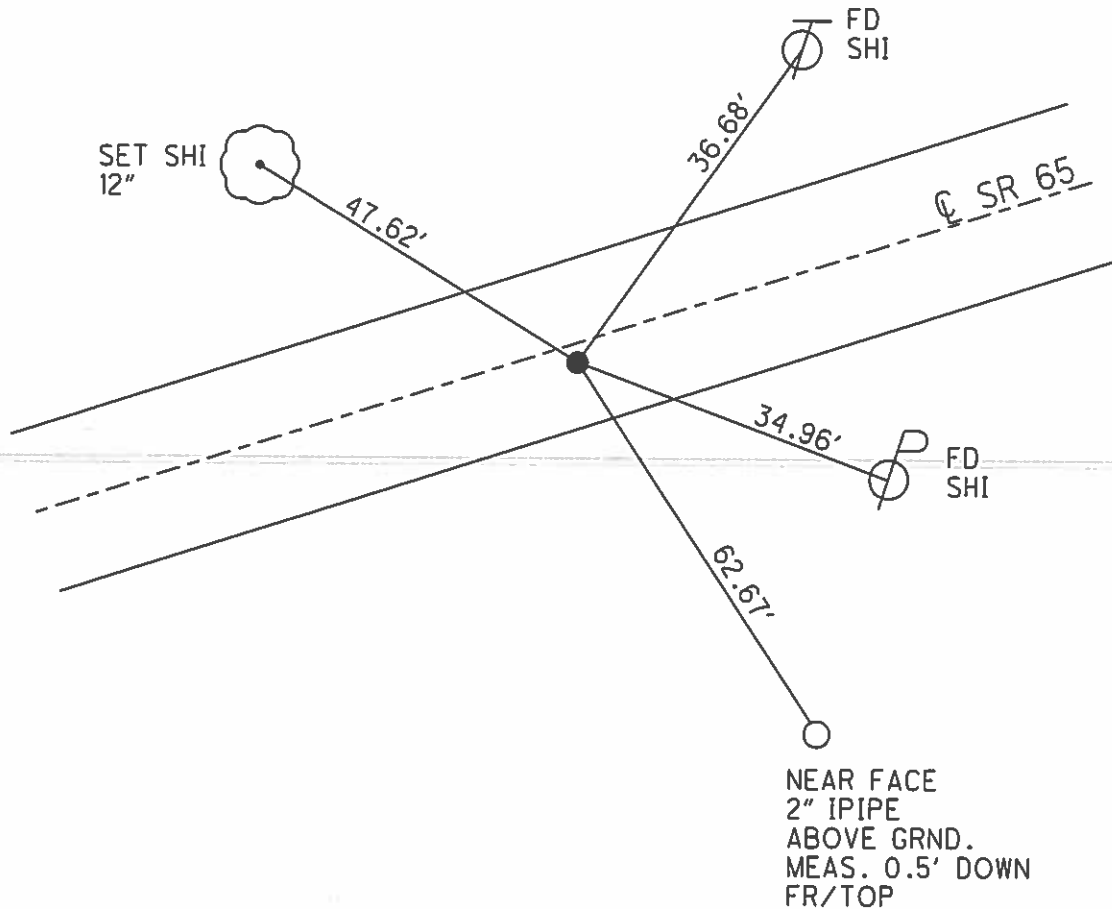
S.L.M. 548+11.17

Grid: Northing: 664064.258 Easting: 1632517.409



RECORD: P.T.  
 STA. 448+20.62  
 SET P.K.NAIL 1972  
 FD P.K./WASHER  
 7/13/92  
 SET P.K./WASHER  
 7/28/92, MB

FD P.K./WASHER  
 5/25/04, 8/6/13  
 GPS, REFFC19  
 9/5/13, SDC  
 SET MAG/WASHER  
 GPS, NEWREFC19  
 9/16/15, JFO

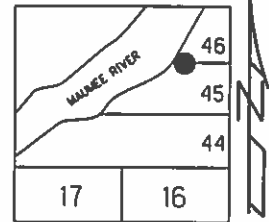


**O.D.O.T. DISTRICT 2 SURVEY OFFICE (USE ONLY)**

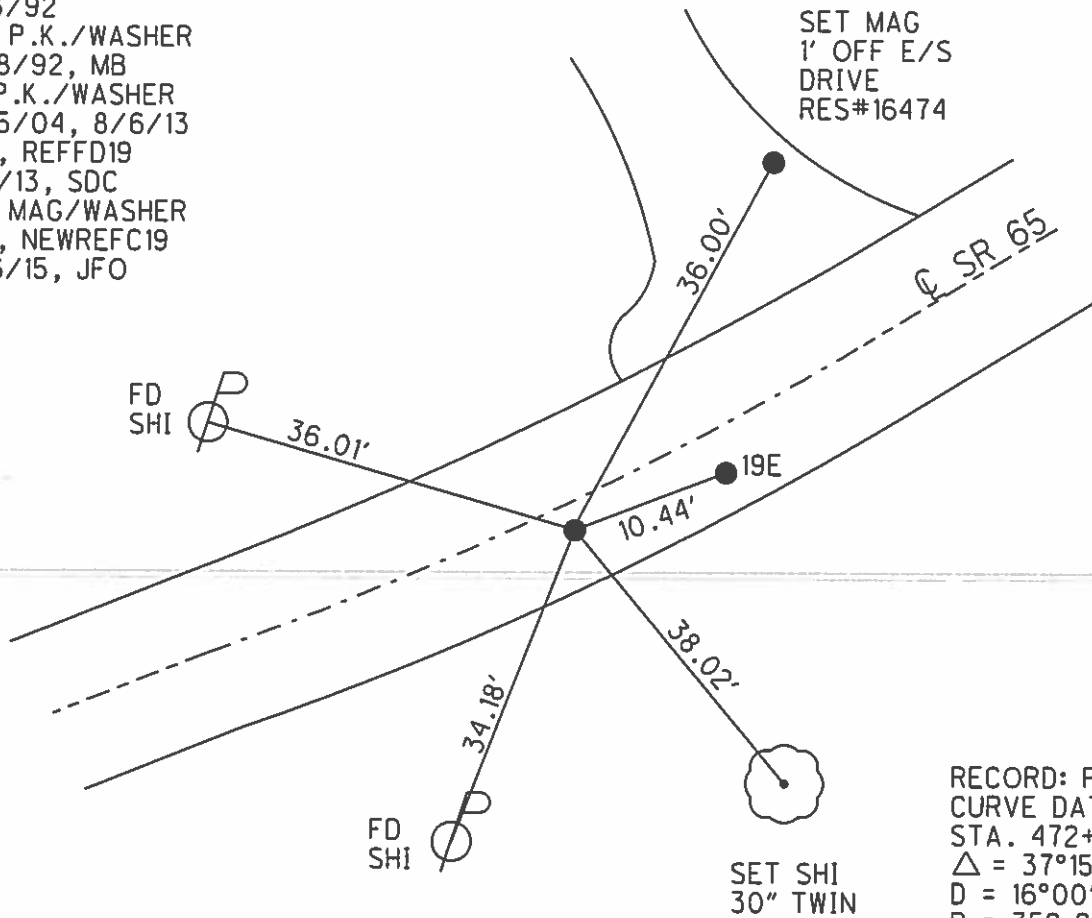
PERSONNEL	REFERENCE NO. <u>19 D</u>	SHEET <u>55</u> OF <u>63</u>
NOTES	LEU	DATE <u>4/30/15</u>
H.C.	<u>O'DONNELL</u>	WEATHER <u>CLOUDY</u>
R.C.	<u>RHOADES</u>	TEMP. <u>50°</u>
		ROUTE <u>SR 65</u>
		COUNTY <u>WOOD</u>
		TOWNSHIP <u>MIDDLETON</u>
		SECTION <u>RT 46</u>
		T <u>1</u> R <u>10 E</u>

TYPE MONUMENT P.K./WASHER  
 ON SURFACE - ~~BELOW~~ ON  
~~LEFT~~ - PAV'T - RIGHT 3.7'  
5.7' TORT EDGE PAVEMENT  
 S.L.M. 570+48.94

Grid: Northing: 664744.558 Easting: 1634649.232



RECORD: P.C.  
 STA. 471+01.13  
 SET P.K.NAIL 1972  
 FD P.K./WASHER  
 7/13/92  
 SET P.K./WASHER  
 7/28/92, MB  
 FD P.K./WASHER  
 5/25/04, 8/6/13  
 GPS, REFFD19  
 9/5/13, SDC  
 SET MAG/WASHER  
 GPS, NEWREFC19  
 9/16/15, JFO



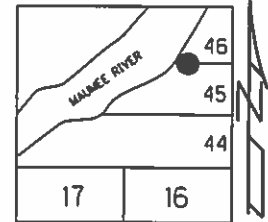
RECORD: P.I.  
 CURVE DATA 1926  
 STA. 472+22.15  
 $\Delta = 37^{\circ}15' \text{ LT}$   
 $D = 16^{\circ}00'$   
 $R = 359.27$   
 $T = 121.02$   
 $L = 232.81$

**O.D.O.T. DISTRICT 2 SURVEY OFFICE (USE ONLY)**

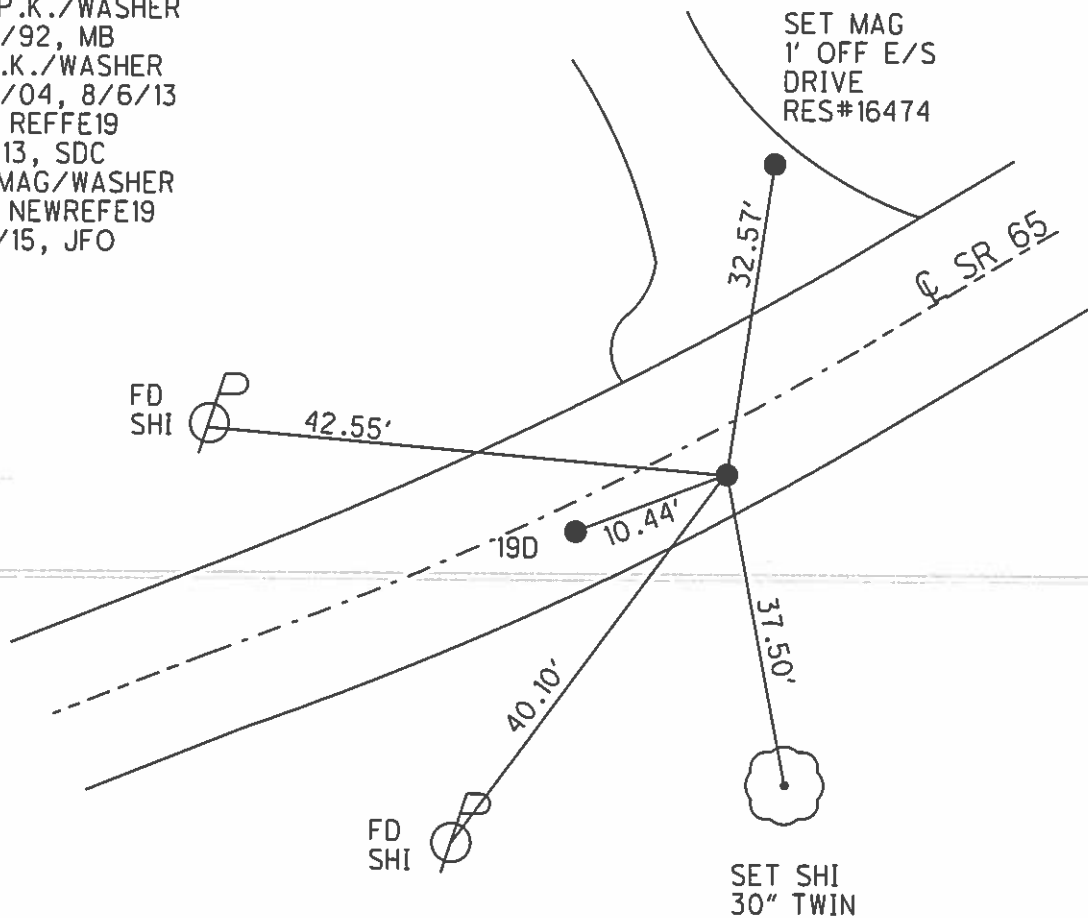
PERSONNEL	REFERENCE NO. <u>19 E</u>	SHEET <u>56</u> OF <u>63</u>
NOTES	LEU	DATE <u>4/30/15</u>
H.C.	O'DONNELL	WEATHER <u>CLOUDY</u>
R.C.	RHOADES	TEMP. <u>50°</u>
		ROUTE <u>SR 65</u>
		COUNTY <u>WOOD</u>
		TOWNSHIP <u>MIDDLETON</u>
		SECTION <u>RT 46</u>
		T <u>1</u> R <u>10 E</u>

TYPE MONUMENT P.K./WASHER  
 ON SURFACE - ~~BELOW~~ ON  
~~LEFT~~ - PAV'T - RIGHT 5.5'  
4.0' TORT EDGE PAVEMENT  
 S.L.M. 570+59.38

Grid: Northing: 664746.940 Easting: 1634659.402



RECORD:  
 ORIGIN UNKNOWN  
 FD P.K./WASHER  
 7/13/92  
 SET P.K./WASHER  
 7/28/92, MB  
 FD P.K./WASHER  
 5/25/04, 8/6/13  
 GPS, REFFE19  
 9/5/13, SDC  
 SET MAG/WASHER  
 GPS, NEWREFE19  
 9/16/15, JFO



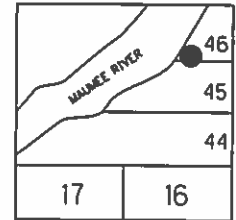


**O.D.O.T. DISTRICT 2 SURVEY OFFICE (USE ONLY)**

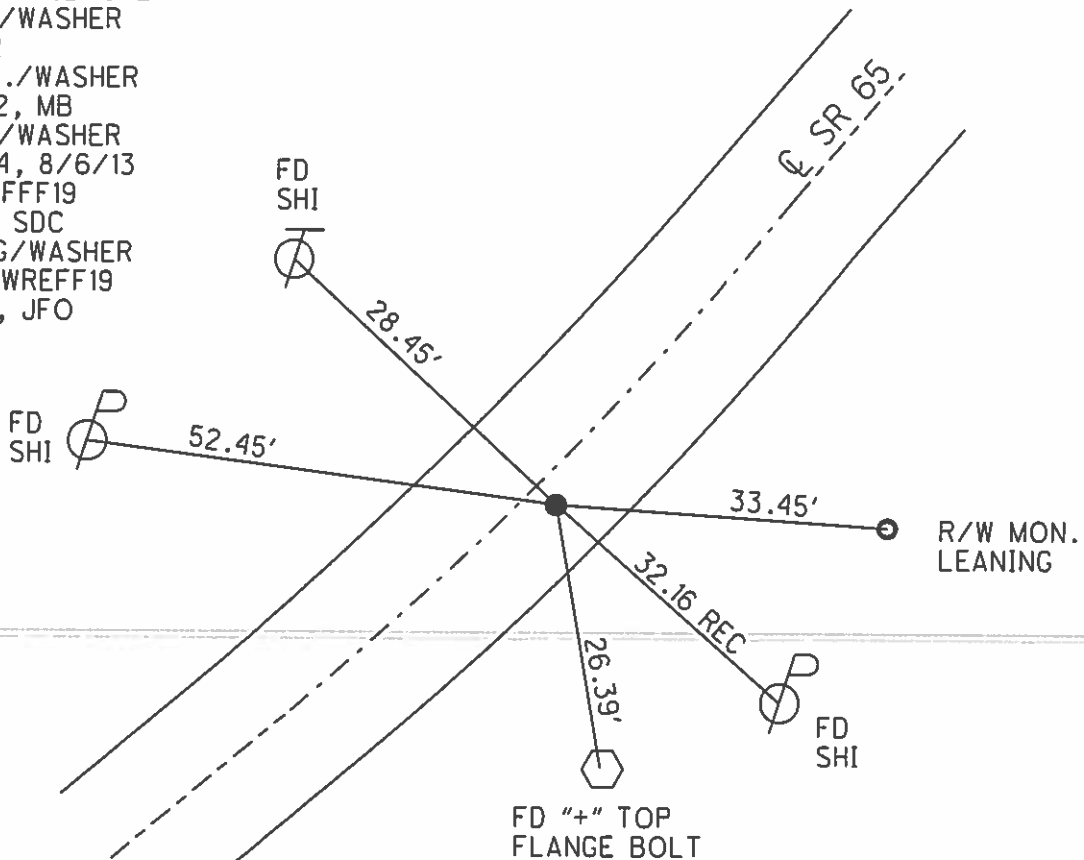
PERSONNEL \_\_\_\_\_ REFERENCE NO. 19 F SHEET 57 OF 63  
 NOTES LEU DATE 4/30/15 ROUTE SR 65  
 H.C. O'DONNELL WEATHER CLOUDY COUNTY WOOD  
 R.C. RHOADES TEMP. 50° TOWNSHIP MIDDLETON  
 \_\_\_\_\_ SECTION RT 46  
 \_\_\_\_\_ T 1 R 10 E

TYPE MONUMENT P.K./WASHER  
 ON SURFACE - ~~BELOW~~ ON  
~~LEFT~~ - PAV'T - RIGHT 2.0'  
7.7' ~~TORT~~ EDGE PAVEMENT  
 S.L.M. 572+82.12

Grid: Northing: 664879.972 Easting: 1634833.886



RECORD: P.T.  
 STA. 473+33.94  
 SET P.K.NAIL 1972  
 FD P.K./WASHER  
 7/13/92  
 SET P.K./WASHER  
 7/28/92, MB  
 FD P.K./WASHER  
 5/25/04, 8/6/13  
 GPS, REFFF19  
 9/5/13, SDC  
 SET MAG/WASHER  
 GPS, NEWREFF19  
 9/16/15, JFO



O.D.O.T. DISTRICT 2 SURVEY OFFICE (USE ONLY)

PERSONNEL

REFERENCE NO. 20

SHEET 58 OF 63

NOTES LEU

DATE 4/30/15

ROUTE SR 65

H.C. O'DONNELL

WEATHER CLOUDY

COUNTY WOOD

R.C. RHOADES

TEMP. 50°

TOWNSHIP MIDDLETON

SECTION RT 46

T 1 R 10 E

TYPE MONUMENT P.K./WASHER

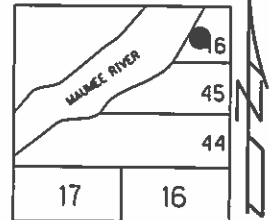
ON SURFACE - ~~BELOW~~ ON

~~LEFT~~ - PAV'T - RIGHT 1.0'

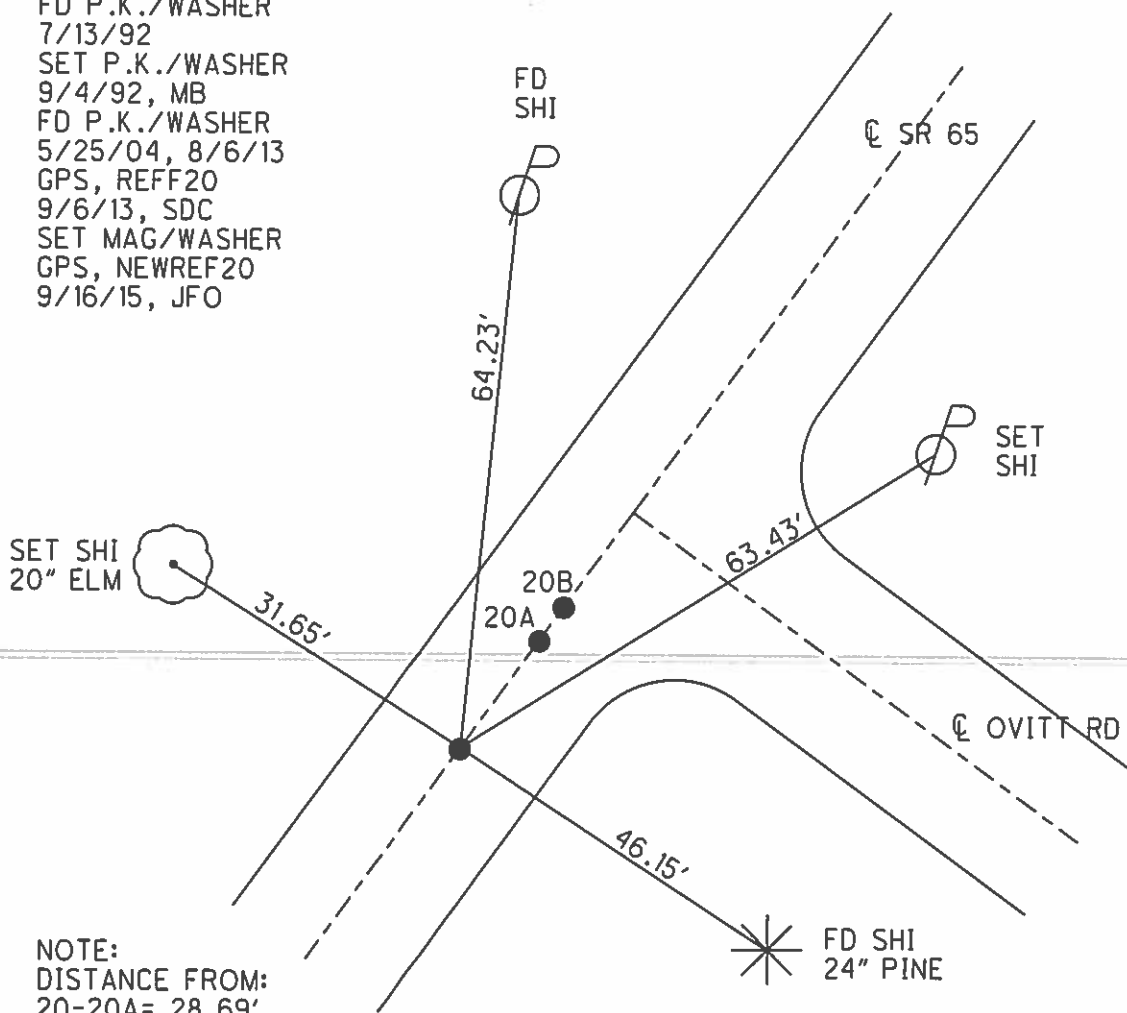
10.3' TOLT EDGE PAVEMENT

S.L.M. 581+22.55

Grid: Northing: 665567.765 Easting: 1635316.974



RECORD:  
 ORIGIN UNKNOWN  
 FD P.K./WASHER  
 7/13/92  
 SET P.K./WASHER  
 9/4/92, MB  
 FD P.K./WASHER  
 5/25/04, 8/6/13  
 GPS, REFF20  
 9/6/13, SDC  
 SET MAG/WASHER  
 GPS, NEWREF20  
 9/16/15, JFO



NOTE:  
 DISTANCE FROM:  
 20-20A= 28.69'  
 20A-20B= 1.37'

O.D.O.T. DISTRICT 2 SURVEY OFFICE (USE ONLY)

PERSONNEL

REFERENCE NO 20 A

SHEET 59 OF 63

NOTES LEU

DATE 4/30/15

ROUTE SR 65

H.C. O'DONNELL

WEATHER CLOUDY

COUNTY WOOD

R.C. RHOADES

TEMP. 50°

TOWNSHIP MIDDLETON

SECTION RT 46

T 1 R 10 E

TYPE MONUMENT P.K./WASHER

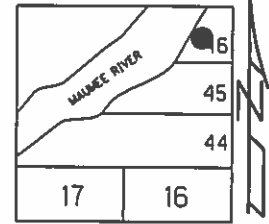
ON SURFACE - ~~BELOW~~ ON

~~LEFT~~ - PAV'T - RIGHT 0.8'

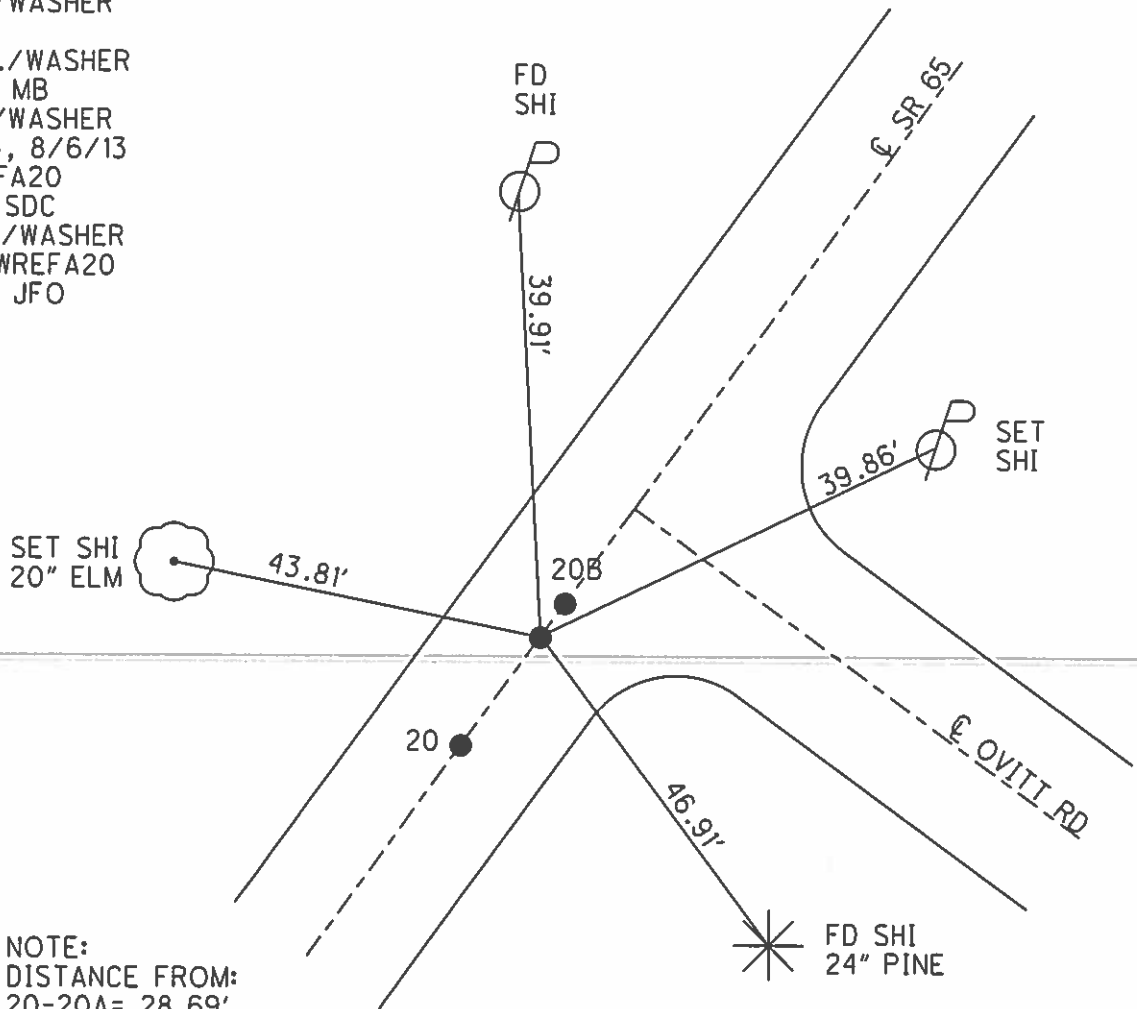
10.5' TO LT EDGE PAVEMENT

S.L.M. 581+51.22

Grid: Northing: 665591.279 Easting: 1635333.399



RECORD: P.T.  
 FD R.R.SPIKE 1972  
 FD P.K./WASHER  
 7/13/92  
 SET P.K./WASHER  
 9/4/92, MB  
 FD P.K./WASHER  
 5/25/04, 8/6/13  
 GPS, REFA20  
 9/6/13, SDC  
 SET MAG/WASHER  
 GPS, NEWREFA20  
 9/16/15, JFO



NOTE:  
 DISTANCE FROM:  
 20-20A= 28.69'  
 20A-20B= 1.37'

O.D.O.T. DISTRICT 2 SURVEY OFFICE (USE ONLY)

PERSONNEL

REFERENCE NO 20 B

SHEET 60 OF 63

NOTES LEU

DATE 4/30/15

ROUTE SR 65

H.C. O'DONNELL

WEATHER CLOUDY

COUNTY WOOD

R.C. RHOADES

TEMP. 50°

TOWNSHIP MIDDLETON

SECTION RT 46

T 1 R 10 E

TYPE MONUMENT P.K./WASHER

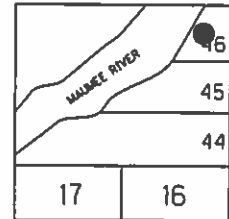
ON SURFACE - ~~BELOW~~ ON

~~LEFT~~ - PAV'T - RIGHT 0.8'

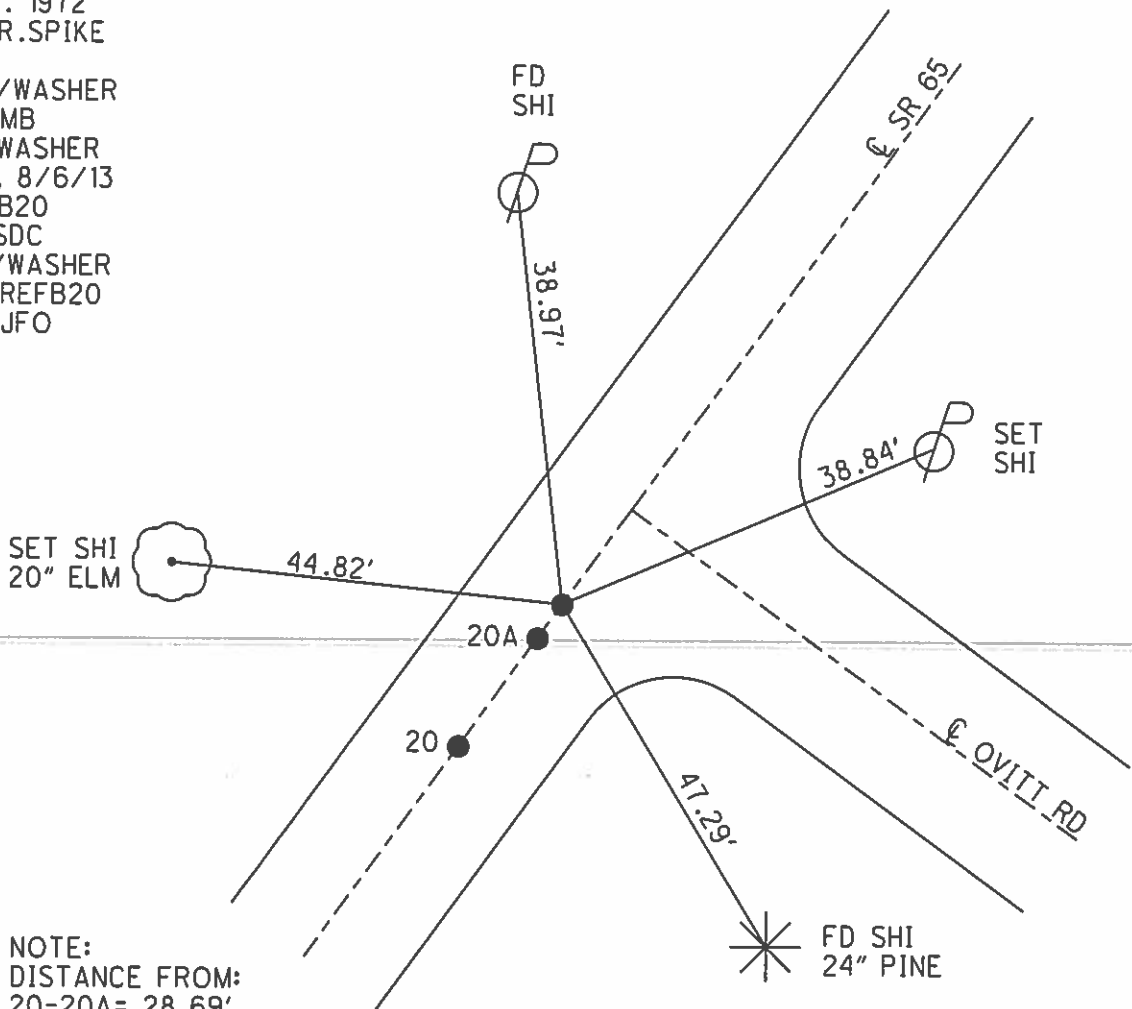
10.5' TOLT EDGE PAVEMENT

S.L.M. 581+52.58

Grid: Northing: 665592.376 Easting: 1635334.228



RECORD:  
 FD BRASS MOBAR MON.  
 2" BELOW. 1972  
 FD SM.R.R.SPIKE  
 7/13/92  
 SET P.K./WASHER  
 9/4/92, MB  
 FD P.K./WASHER  
 5/25/04, 8/6/13  
 GPS, REFB20  
 9/6/13, SDC  
 SET MAG/WASHER  
 GPS, NEWREFB20  
 9/16/15, JFO



NOTE:  
 DISTANCE FROM:  
 20-20A= 28.69'  
 20A-20B= 1.37'

O.D.O.T. DISTRICT 2 SURVEY OFFICE (USE ONLY)

PERSONNEL

REFERENCE NO 20 C

SHEET 61 OF 63

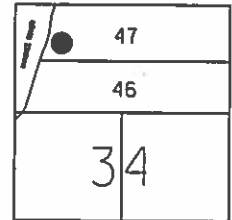
NOTES BARNHEISEL  
 H.C. VAN DUSEN  
 R.C. KUSZ  
BURNETT

DATE 7/13/92  
 WEATHER CLOUDY  
 TEMP. 72°

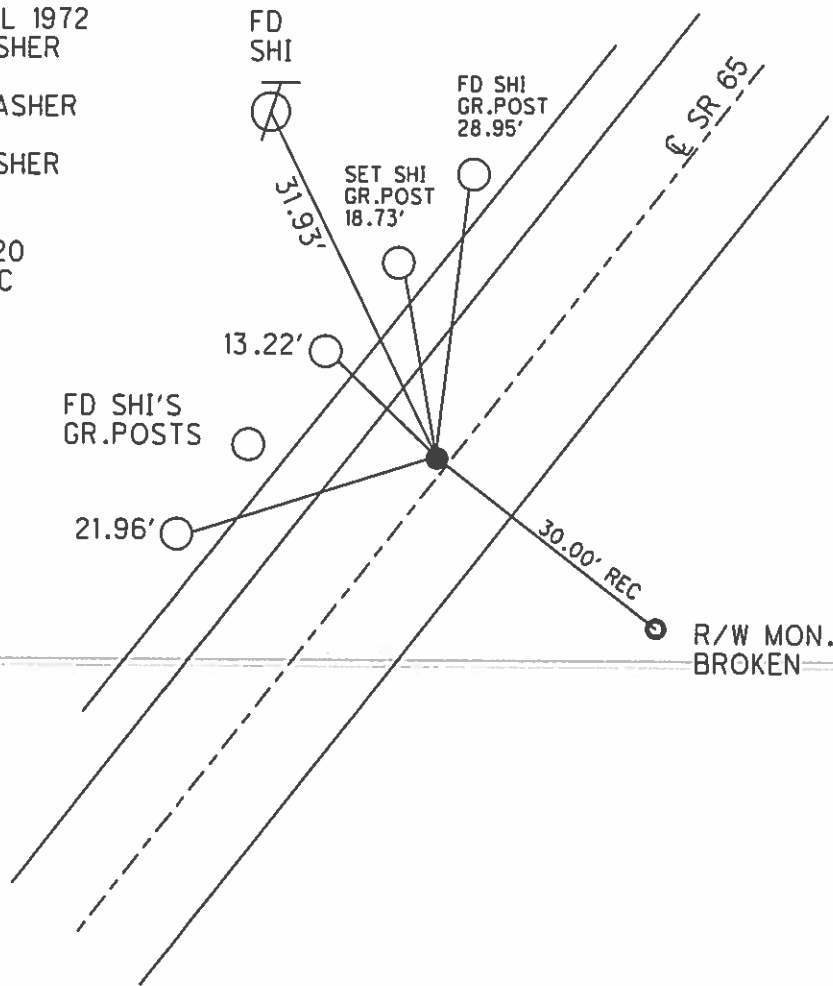
ROUTE SR 65  
 COUNTY WOOD  
 TOWNSHIP MIDDLETON  
 SECTION RT 47  
 T 1 R 10 E

TYPE MONUMENT P.K./WASHER  
 ON SURFACE - ~~BELOW~~ ON  
 LEFT - PAV'T - ~~RIGHT~~ 1.0'  
8.8' TOLT EDGE PAVEMENT  
 S.L.M. 595+42.12

Grid: Northing: 666729.960 Easting: 1636132.215



RECORD: P.C.  
 STA. 497+36.70  
 SET P.K.NAIL 1972  
 FD P.K./WASHER  
 7/13/92  
 SET P.K./WASHER  
 9/4/92, MB  
 FD P.K./WASHER  
 5/25/04  
 FD MONBOX  
 GPS, REFFC20  
 9/10/13, SDC



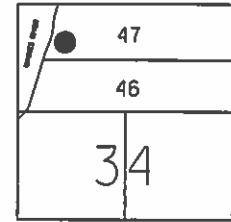
RECORD: P.I.  
 CURVE DATA 2011  
 STA. 596+61.23  
 $\Delta = 08^\circ 25' 15''$  RT  
 D =  $1^\circ 45' 00''$   
 R = 3274.04  
 T = 241.03  
 L = 481.19

O.D.O.T. DISTRICT 2 SURVEY OFFICE (USE ONLY)

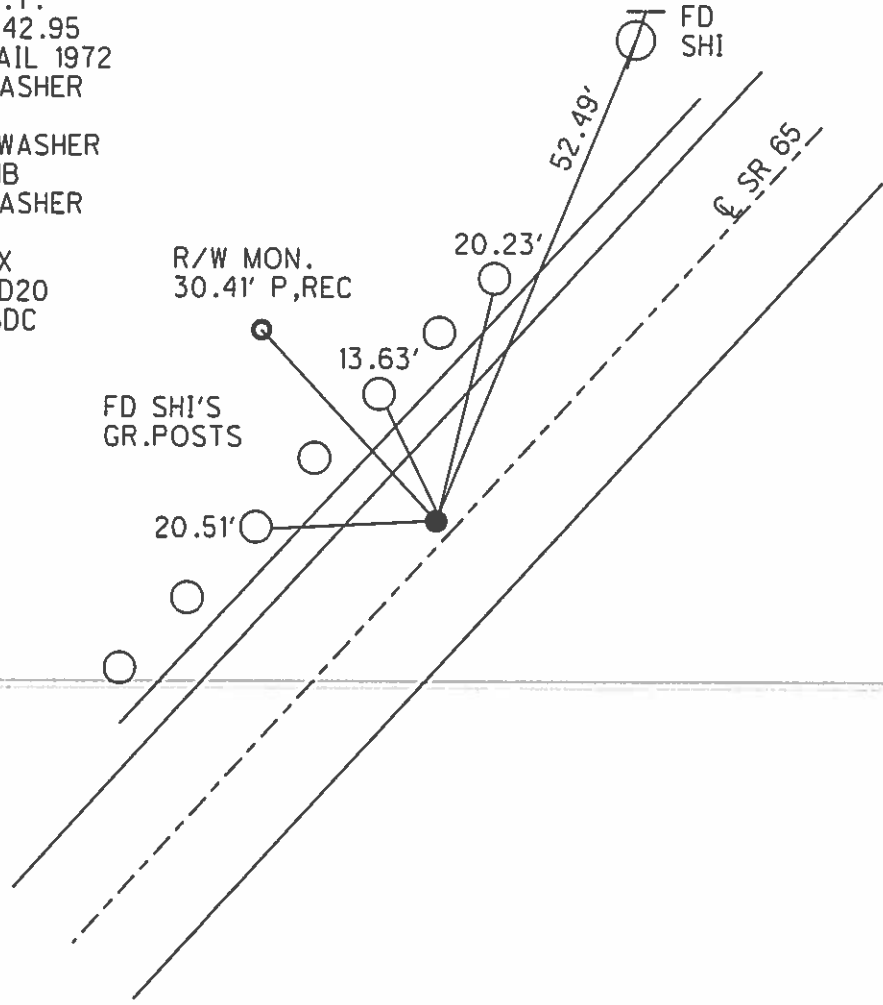
PERSONNEL	REFERENCE NO <u>20 D</u>	SHEET <u>62</u> OF <u>63</u>
NOTES <u>BARNHESEL</u>	DATE <u>7/13/92</u>	ROUTE <u>SR 65</u>
H.C. <u>VAN DUSEN</u>	WEATHER <u>CLOUDY</u>	COUNTY <u>WOOD</u>
R.C. <u>KUSZ</u>	TEMP. <u>72°</u>	TOWNSHIP <u>MIDDLETON</u>
<u>BURNETT</u>		SECTION <u>RT 47</u>
		T <u>1</u> R <u>10</u> E

TYPE MONUMENT P.K./WASHER  
 ON SURFACE - BELOW ON  
 LEFT - PAV'T - RIGHT 1.7'  
8.3' TOLT EDGE PAVEMENT  
 S.L.M. 600+23.58

Grid: Northing: 667102.431 Easting: 1636436.309



RECORD: P.T.  
 STA. 499+42.95  
 SET P.K.NAIL 1972  
 FD P.K./WASHER  
 7/13/92  
 SET P.K./WASHER  
 9/4/92, MB  
 FD P.K./WASHER  
 5/25/04  
 FD MONBOX  
 GPS, REFFD20  
 9/10/13, SDC

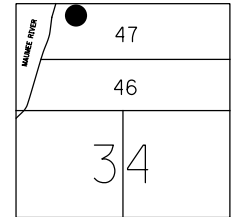


O.D.O.T. DISTRICT 2 SURVEY OFFICE (USE ONLY)

PERSONNEL	REFERENCE NO. <u>20 E</u>	SHEET <u>63</u> OF <u>63</u>
NOTES	<u>BARNHESEL</u> DATE <u>7/13/92</u>	ROUTE <u>SR 65</u>
H.C.	<u>VAN DUSEN</u> WEATHER <u>CLOUDY</u>	COUNTY <u>WOOD</u>
R.C.	<u>KUSZ</u> TEMP. <u>72°</u>	TOWNSHIP <u>MIDDLETON</u>
	<u>BURNETT</u>	SECTION <u>RT 47</u>
		T <u>1</u> R <u>10 E</u>

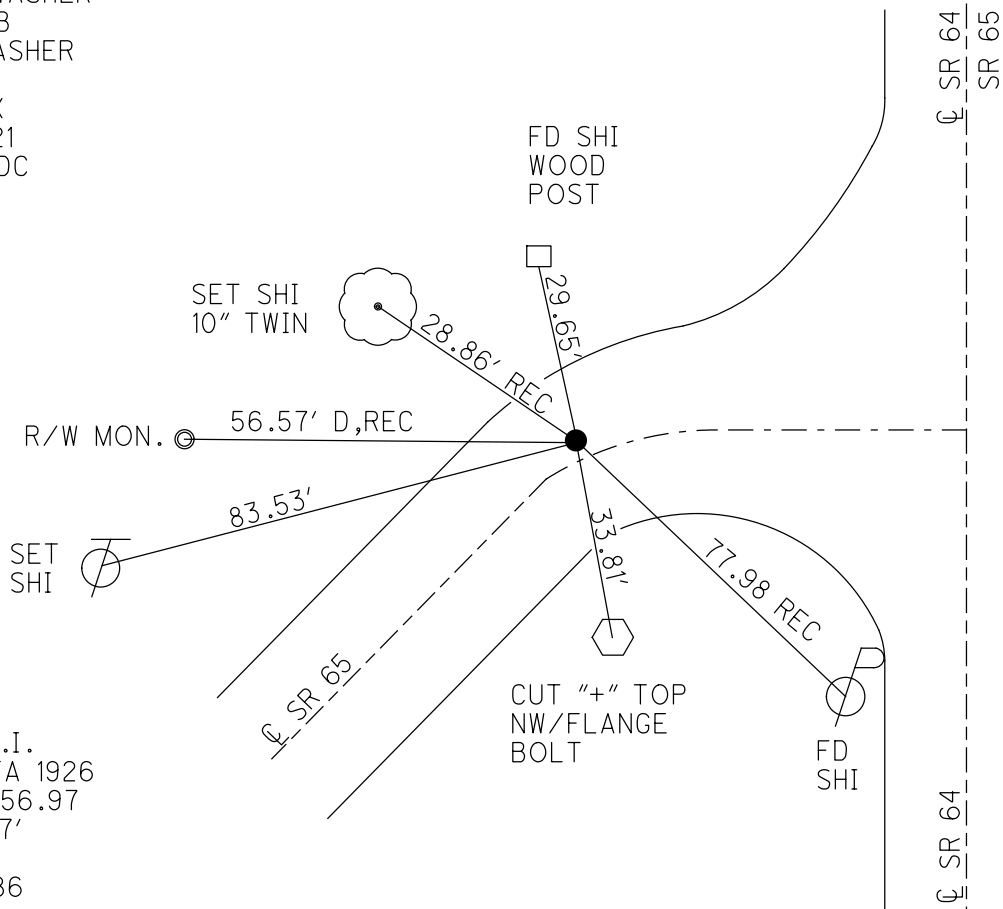
TYPE MONUMENT P.K./WASHER  
 ON SURFACE - ~~BELOW~~ ON  
 LEFT - PAV'T - RIGHT -  
11.6' TO LT EDGE PAVEMENT  
 S.L.M. 602+55.33

Grid: Northing: 667270.590 Easting: 1636593.075



RECORD: P.C.  
 STA. 503+35.47  
 SET P.K.NAIL 1972  
 FD P.K./WASHER  
 7/13/92  
 SET P.K./WASHER  
 9/4/92, MB  
 FD P.K./WASHER  
 5/25/04  
 FD MONBOX  
 GPS, REFF21  
 9/10/13, SDC

NOTE:  
 TIES RECORDED AS RECORD  
 WERE PULLED ON 7/13/92.  
 UPDATED TIES WERE PULLED  
 ON 9/10/13.



RECORD: P.I.  
 CURVE DATA 1926  
 STA. 504+56.97  
 $\Delta = 23^\circ 57'$   
 $D = 10^\circ 0'$   
 $R = 573.686$   
 $T = 121.50$   
 $L = 239.50$

O.D.O.T. DISTRICT 2 SURVEY OFFICE (USE ONLY)

PERSONNEL

REFERENCE NO. 20 EF

SHEET 1 OF 7

NOTES LUMBREZER-DGL DATE 8/13/14

H.C. \_\_\_\_\_ WEATHER \_\_\_\_\_

R.C. \_\_\_\_\_ TEMP. \_\_\_\_\_

ROUTE SR 65

COUNTY WOOD

TOWNSHIP MIDDLETON

SECTION RT 47, 48

DWG BY RHOADES PID 87671

T 6 N R 10 E

TYPE MONUMENT P.K.NAIL

ON SURFACE - ~~BELOW~~ ON \_\_\_\_\_

OFFSET  $\varnothing$  PAVEMENT ON \_\_\_\_\_ LT : RT

\_\_\_\_\_ TO \_\_\_\_\_ EDGE PAVEMENT

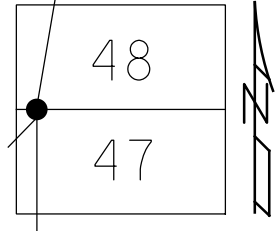
STATION: 603+86.17

HORZ.DATUM: NAD 83 2007

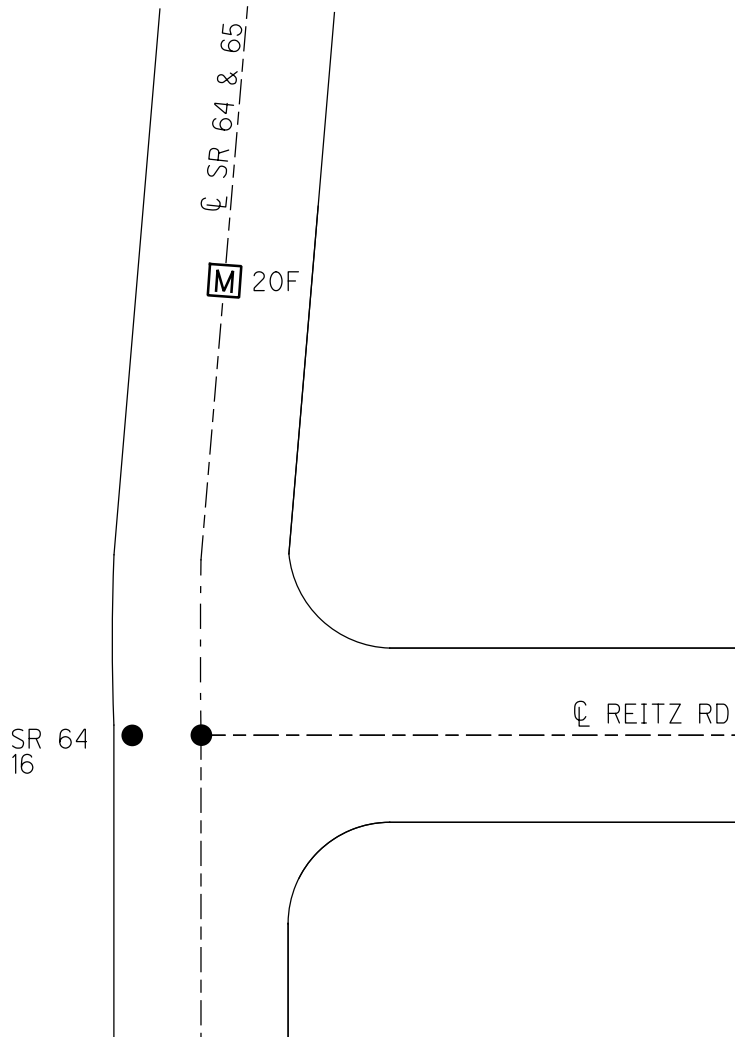
GEOID: \_\_\_\_\_

GRID: NORTHING: 667483.816

EASTING: 1636724.615



RECORD:  
FD P.K.NAIL  
8/13/14, RJL





O.D.O.T. DISTRICT 2 SURVEY OFFICE (USE ONLY)

PERSONNEL \_\_\_\_\_ REFERENCE NO. 20 F SHEET 2 OF 7

NOTES LUMBREZER-DGL DATE 8/13/14 ROUTE SR 65

H.C. \_\_\_\_\_ WEATHER \_\_\_\_\_ COUNTY WOOD

R.C. \_\_\_\_\_ TEMP. \_\_\_\_\_ TOWNSHIP MIDDLETON

DWG BY RHOADES PID 87671 SECTION RT 47, 48

TYPE MONUMENT MONBOX T 6 N R 10 E

ON SURFACE - ~~BELOW~~ ON \_\_\_\_\_

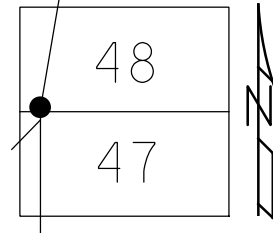
OFFSET  $\varnothing$  PAVEMENT 0.77' ~~LT~~ : RT

- TO - EDGE PAVEMENT

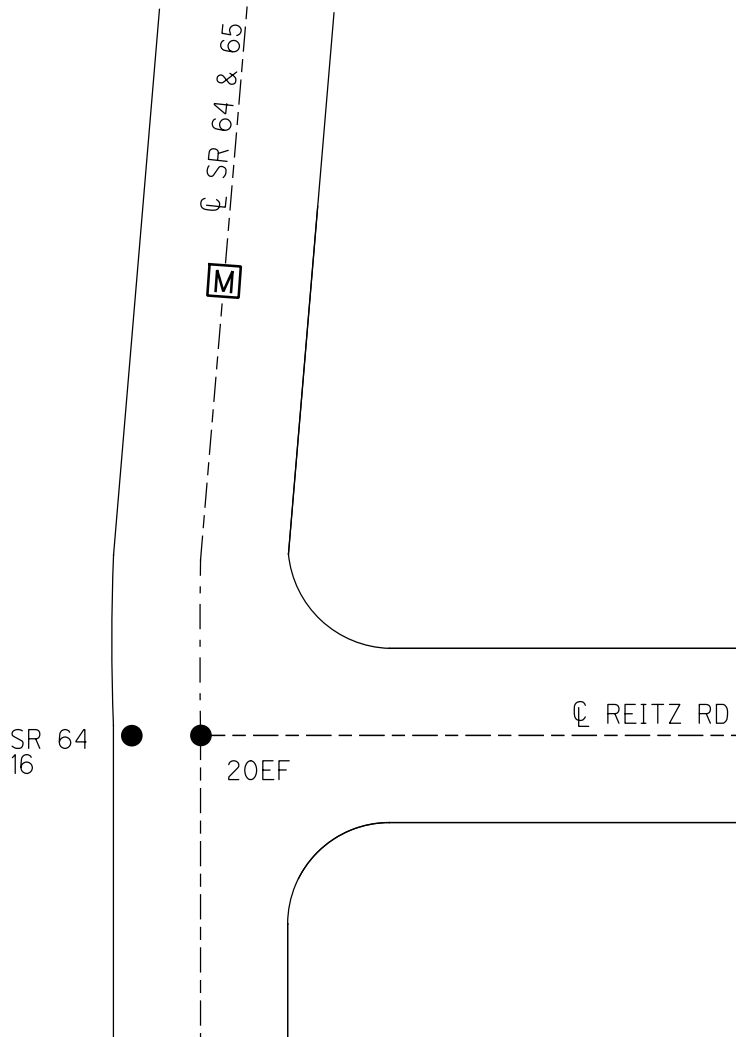
STATION: 604+51.82

HORZ.DATUM: NAD 83 2007 GEOID: \_\_\_\_\_

GRID: NORTHING: 667545.635 EASTING: 1636749.887



RECORD:  
FD MONBOX  
8/13/14, RJL



O.D.O.T. DISTRICT 2 SURVEY OFFICE (USE ONLY)

PERSONNEL

REFERENCE NO. 20 G

SHEET 3 OF 7

NOTES BURNSIDE

DATE 7/20/79

ROUTE SR 65

H.C. BOWERS

WEATHER CLEAR

COUNTY WOOD

R.C. KNAPE

TEMP. 78°

TOWNSHIP MIDDLETON

MEAD

DWG BY RHOADES

PID 87671

SECTION RT 48

T 6 N R 10 E

TYPE MONUMENT BOAT SPIKE

ON SURFACE - ~~BELOW~~ ON

OFFSET CL PAVEMENT - LT : RT

3 1/2' TO RT EDGE PAVEMENT

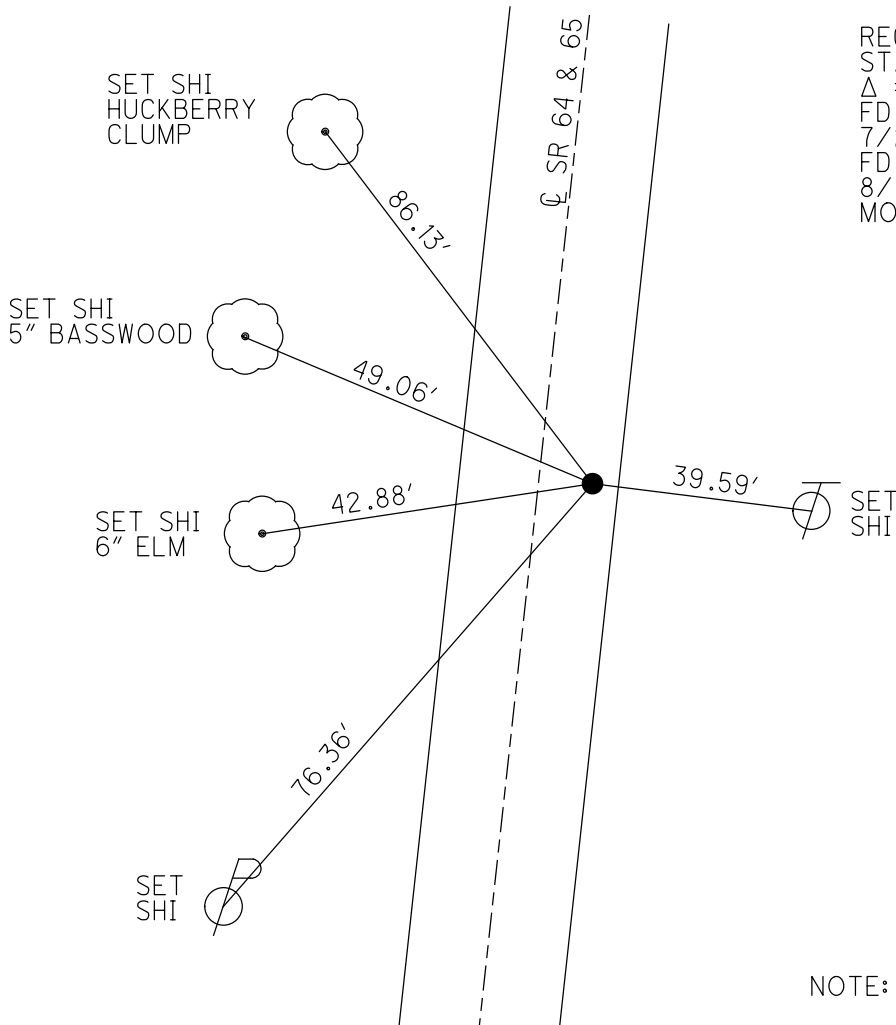
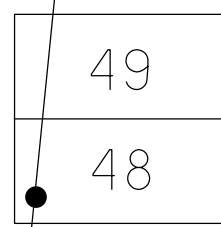
STATION: 608+15.80

HORZ. DATUM: NAD 83 2007

GEOID: \_\_\_\_\_

GRID: NORTHING: 667882.787

EASTING: 1636882.391



RECORD: P.I.  
 STA. 608+15.85  
 $\Delta = 13^\circ 33' \text{ LT}$   
 FD BOAT SPIKE  
 7/20/79, BURNSIDE  
 FD NAIL  
 8/13/14, RJL  
 MONBOX SET

NOTE: SR 64 REF 16A

O.D.O.T. DISTRICT 2 SURVEY OFFICE (USE ONLY)

PERSONNEL \_\_\_\_\_ REFERENCE NO. 20 H SHEET 4 OF 7  
 NOTES BURNSIDE DATE 7/20/79 ROUTE SR 65  
 H.C. BOWERS WEATHER CLEAR COUNTY WOOD  
 R.C. KNAPE TEMP. 80° TOWNSHIP MIDDLETON  
 \_\_\_\_\_ MEAD SECTION RT 48  
 DWG BY RHOADES PID 92088 T 6 N R 10 E

TYPE MONUMENT BOAT SPIKE

ON SURFACE - ~~BELOW~~ ON \_\_\_\_\_

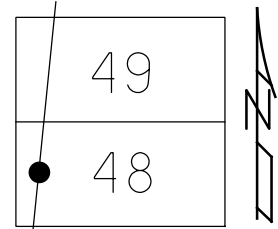
OFFSET  $\odot$  PAVEMENT 4 1/2' LT : ~~RT~~

- TO - EDGE PAVEMENT

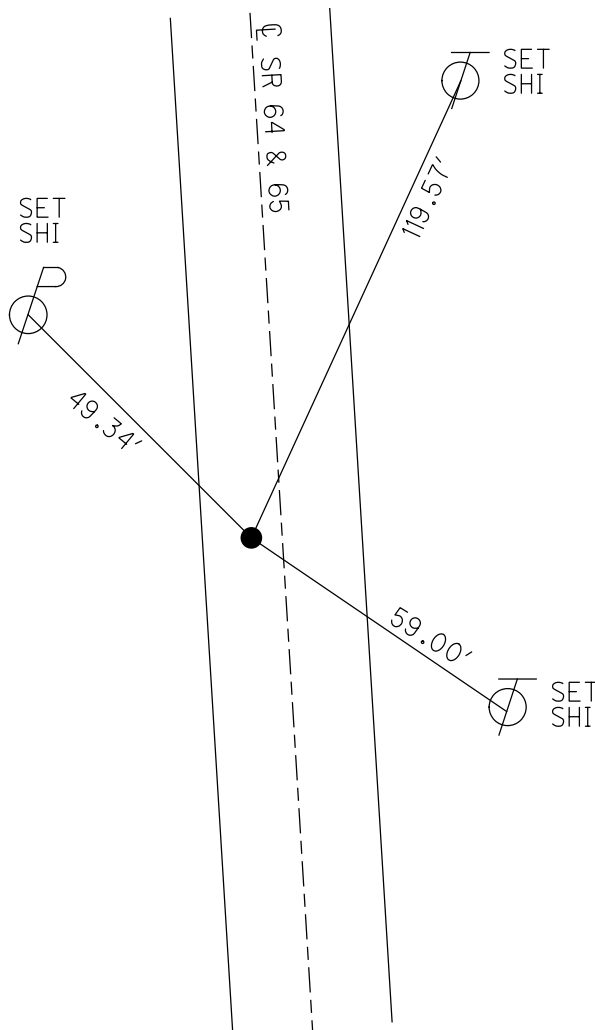
STATION: 612+80.46

HORZ.DATUM: NAD 83 2011 GEOID: 2018

GRID: NORTHING: 668340.737 EASTING: 1636960.726



RECORD: P.I.  
 STA. 612+80.6  
 $\Delta = 0^\circ 55' RT$   
 FD BOAT SPIKE  
 7/20/79, BURNSIDE  
 FD P.K.NAIL  
 8/13/14, RJL  
 MONBOX SET  
 FD MONBOX  
 W/1" IPID  
 2" ALUM CAP W/MARK  
 CL05  
 1/24/18, JFO



NOTE: SR 64 REF 16B

O.D.O.T. DISTRICT 2 SURVEY OFFICE (USE ONLY)

PERSONNEL

REFERENCE NO. 20 I

SHEET 5 OF 7

NOTES BURNSIDE

DATE 7/20/79

ROUTE SR 65

H.C. BOWERS

WEATHER CLEAR

COUNTY WOOD

R.C. KNAPE

TEMP. 83°

TOWNSHIP MIDDLETON

MEAD

SECTION RT 49

DWG BY RHOADES PID 87671

T 6 N R 10 E

TYPE MONUMENT P.K.NAIL

ON SURFACE - ~~BELOW~~ ON

OFFSET  $\varnothing$  PAVEMENT 3 1/2' LT : RT

- TO - EDGE PAVEMENT

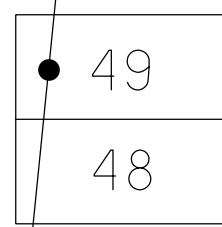
STATION: 624+87.76

HORZ.DATUM: NAD 83 2007

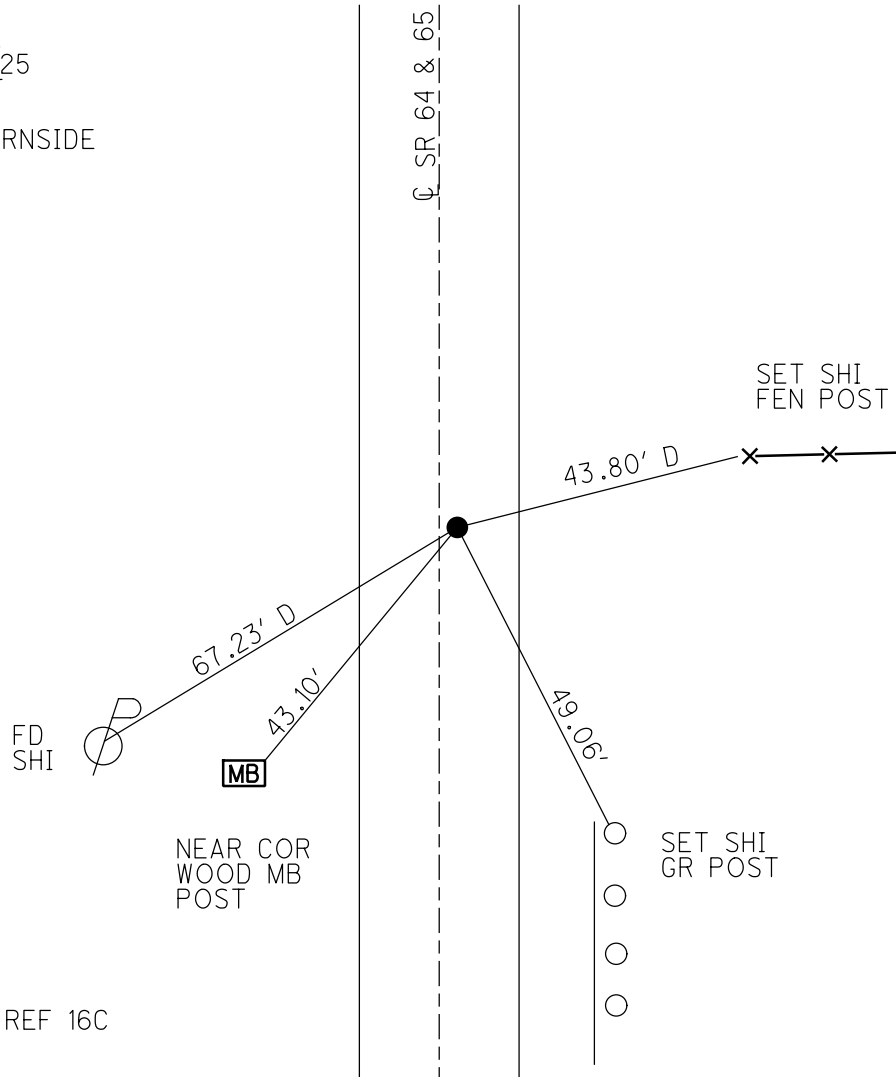
GEOID: \_\_\_\_\_

GRID: NORTHING: 669529.423

EASTING: 1637171.875



RECORD: P.I.  
 STA. 624+88.25  
 $\Delta = 5^\circ 03' LT$   
 FD P.K.NAIL  
 7/20/79, BURNSIDE  
 FD P.K.NAIL  
 8/13/14, RJL



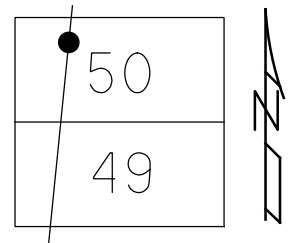
NOTE: SR 64 REF 16C

O.D.O.T. DISTRICT 2 SURVEY OFFICE (USE ONLY)

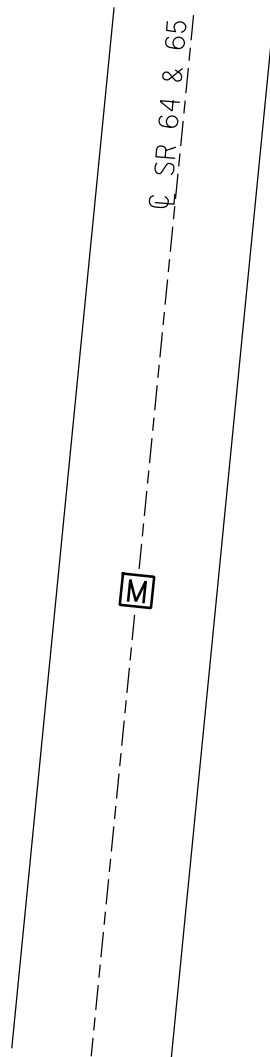
PERSONNEL \_\_\_\_\_ REFERENCE NO. 20 J SHEET 6 OF 7  
NOTES O'DONNELL DATE 12/11/20 ROUTE SR 65  
H.C. \_\_\_\_\_ WEATHER \_\_\_\_\_ COUNTY WOOD  
R.C. \_\_\_\_\_ TEMP. \_\_\_\_\_ TOWNSHIP MIDDLETON  
DWG BY RHOADES PID 92088 SECTION RT 50  
T 6 N R 10 E

TYPE MONUMENT MONBOX W/1" IPID 1" ALUM CAP  
ON SURFACE - ~~BELOW~~ ON  
OFFSET 0 PAVEMENT ON ± : RT  
- TO - EDGE PAVEMENT  
STATION: 627+00.09

HORIZ.DATUM: NAD 83 2011 GEOID: 2018  
GRID: NORTHING: 669529.350 EASTING: 1637171.966



RECORD: P.I.  
STA.6627+00.09  
FD MONBOX  
W/1" IPID  
W/1" ALUM CAP  
NEWSTA62700  
12/11/20, JFO



O.D.O.T. DISTRICT 2 SURVEY OFFICE (USE ONLY)

PERSONNEL \_\_\_\_\_ REFERENCE NO. 21 A SHEET 7 OF 7  
 NOTES LEU DATE 6/12/14 ROUTE SR 65  
 H.C. HOMAN WEATHER CLOUDY COUNTY WOOD  
 R.C. RHOADES TEMP. 69° TOWNSHIP MIDDLETON  
           WESTFALL SECTION RT 50  
 DWG BY RHOADES PID 92088 T 6 N R 10 E

TYPE MONUMENT R.R.SPIKE

ON SURFACE - ~~BELOW~~ ON

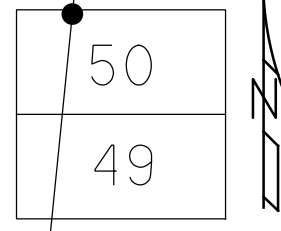
OFFSET  $\varnothing$  PAVEMENT ON LT : RT

11.4' TO RT EDGE PAVEMENT

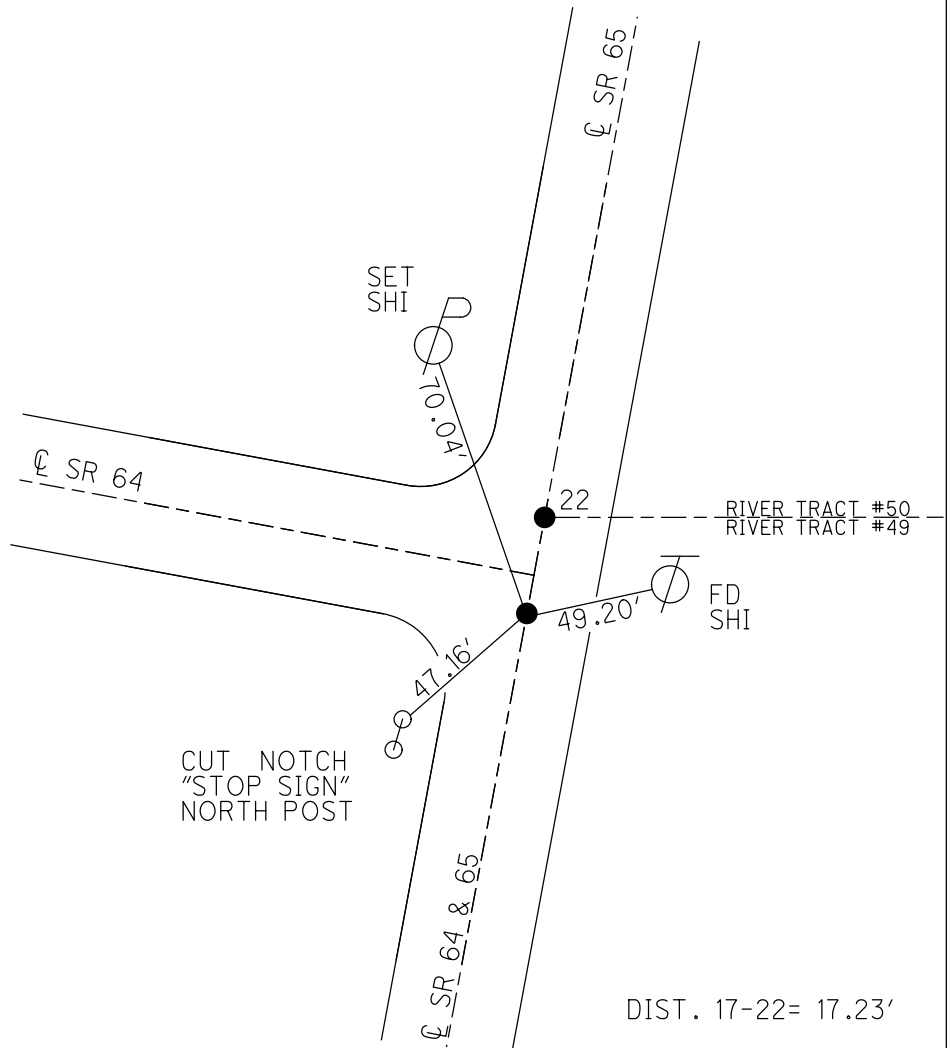
STATION: 633+05

HORZ.DATUM: NAD 83 2011 GEOID: 2018

GRID: NORTHING: 670131.026 EASTING: 1637225.882



RECORD:  
 SET SM.R.R.SPIKE  
 7/13/76, BURNSIDE  
 FD SM.R.R.SPIKE  
 1984  
 SET P.K./WASHER  
 8-7-95, SAH  
 FD P.K./WASHER  
 6-12-14  
 7-28-15, DCH  
 FD CMON  
 NO DIMPLE  
 NEWSTA62723  
 12/11/20, JFO



NOTE: SR 64 REF 17

DIST. 17-22= 17.23'

O.D.O.T. DISTRICT 2 SURVEY OFFICE (USE ONLY)

PERSONNEL

REFERENCE NO. 22

SHEET 2 OF 44

NOTES LEU

DATE 6/12/14

ROUTE SR 65

H.C. HOMAN

WEATHER CLOUDY

COUNTY WOOD

R.C. RHOADES

TEMP. 69°

TOWNSHIP MIDDLETON

WESTFALL

SECTION RT 49/50

DWG BY RHOADES PID 92088

T 6 N R 10 E

TYPE MONUMENT R.R.SPIKE

~~ON SURFACE~~ - BELOW 3 1/2"

OFFSET CL PAVEMENT ON LT : RT

11.8' TO RT EDGE PAVEMENT

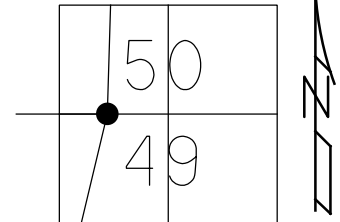
STATION: 633+77.34

HORZ.DATUM: NAD 83 2011

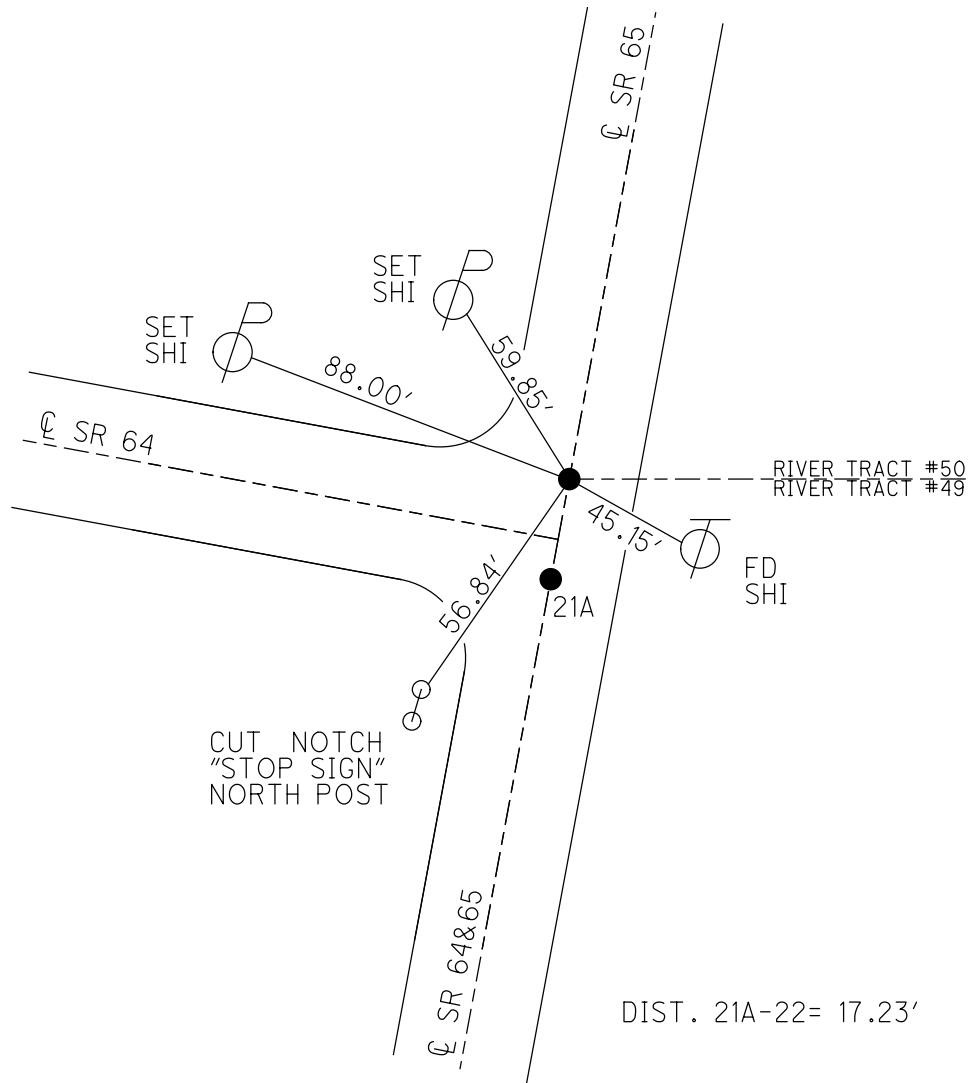
GEOID: 2018

GRID: NORTHING: 699529.350

EASTING: 1637171.966



RECORD:  
 SET SM.R.R.SPIKE  
 7/13/76, BURSIDE  
 FD SM.R.R.SPIKE  
 STA. 631+76  
 1984  
 SET P.K./WASHER  
 8-7-95, SAH  
 FD P.K./WASHER  
 FD SM.R.R.SPIKE  
 3 1/2" DOWN  
 6-12-14  
 7-28-15, DCH  
 FD MAG SPIKE  
 CLO7  
 1/24/18, JFO  
 FD MONBOX  
 W/1" IPIN  
 NEWSTA63360  
 12/11/20, JFO



DIST. 21A-22= 17.23'

O.D.O.T. DISTRICT 2 SURVEY OFFICE (USE ONLY)

PERSONNEL

REFERENCE NO. 22 A

SHEET 3 OF 44

NOTES LEU

DATE 6/12/14

ROUTE SR 65

H.C. HOMAN

WEATHER CLOUDY

COUNTY WOOD

R.C. RHOADES

TEMP. 69°

TOWNSHIP MIDDLETON

WESTFALL

SECTION RT 50

DWG BY RHOADES

PID 92088

T 6 N R 10 E

TYPE MONUMENT P.K./WASHER

ON SURFACE - ~~BELOW~~ ON

OFFSET Q PAVEMENT 0.3' LT : ~~RT~~

9.5' TO LT EDGE PAVEMENT

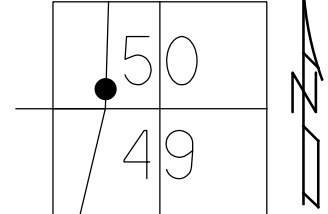
STATION: 640+30.03

HORIZ.DATUM: NAD83 2011

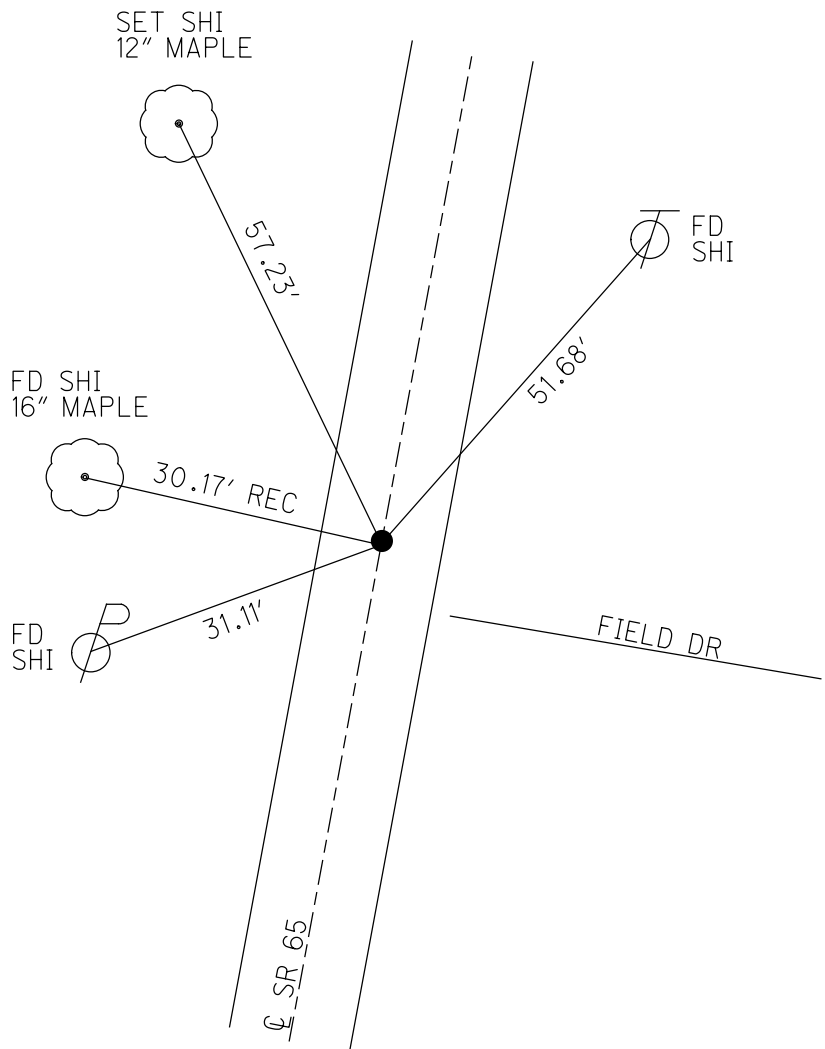
GEOID: 2018

GRID: NORTHING: 670854.203

EASTING: 1637277.689



RECORD: P.I.  
 $\Delta=0^{\circ}41'$  LT  
 SET SM.R.R.SPIKE  
 7/13/76, BURNSIDE  
 FD SM.R.R.SPIKE  
 1984  
 SET P.K./WASHER  
 8-7-95, SAH  
 FD P.K./WASHER  
 STA.640+29.67  
 6-12-14  
 FD R.R.SPIKE  
 4" DOWN  
 HOLE IN PAVEMENT  
 7-28-15, DCH  
 FD MAG NAIL  
 4" DOWN  
 CLO8  
 1/24/18, JFO  
 FD MONBOX  
 W/1" IPIN  
 NEWSTA64030  
 12/11/20, JFO

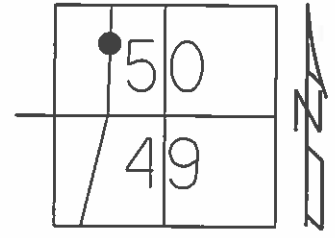




O.D.O.T. DISTRICT 2 SURVEY OFFICE (USE ONLY)

PERSONNEL \_\_\_\_\_ REFERENCE NO. 22 B SHEET 4 OF 44  
 NOTES LEU DATE 06-12-14 ROUTE SR 65  
 H.C. HOMAN WEATHER CLOUDY COUNTY WOOD  
 R.C. RHOADES TEMP. 69°F TOWNSHIP MIDDLETON  
 \_\_\_\_\_ WESTFALL \_\_\_\_\_ SECTION RT 50  
 \_\_\_\_\_ T 6 N R 10 E

TYPE MONUMENT P.K.NAIL  
~~ON SURFACE~~ - BELOW 2"  
 LEFT - ℄ PAV'T - ~~RIGHT~~ 0.3'  
9.7 TO LT EDGE PAVEMENT  
 S.L.M. 653+56.01



Grid: Northing: 672178.163 Easting: 1637354.599

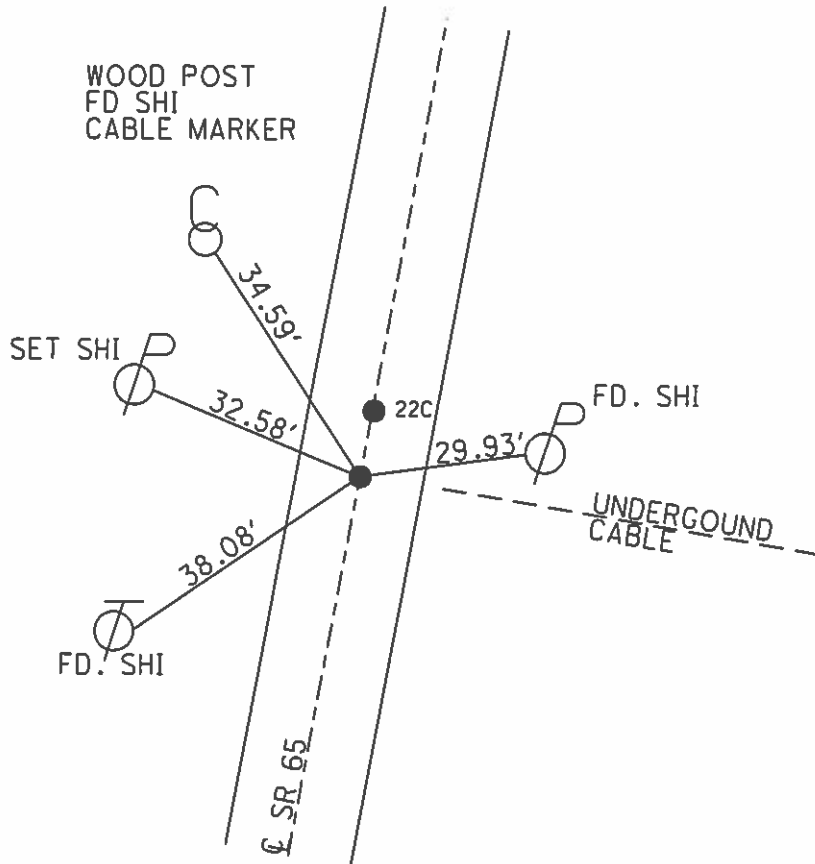
FD PK @SURFACE, 1984

NOTE: DIST. 22B-22C=12.99'

SET PK/WASHER  
8-7-95, SAH

FD P.K.NAIL  
06-12-14, DCH

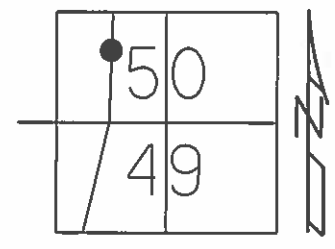
SET MAG/WASHER  
7-28-15, DCH



O.D.O.T. DISTRICT 2 SURVEY OFFICE (USE ONLY)

PERSONNEL \_\_\_\_\_ REFERENCE NO. 22 C SHEET 5 OF 44  
 NOTES LEU DATE 06-12-14 ROUTE SR 65  
 H.C. HOMAN WEATHER CLOUDY COUNTY WOOD  
 R.C. RHOADES TEMP. 69°F TOWNSHIP MIDDLETON  
WESTFALL SECTION RT 50  
 T 6 N R 10 E

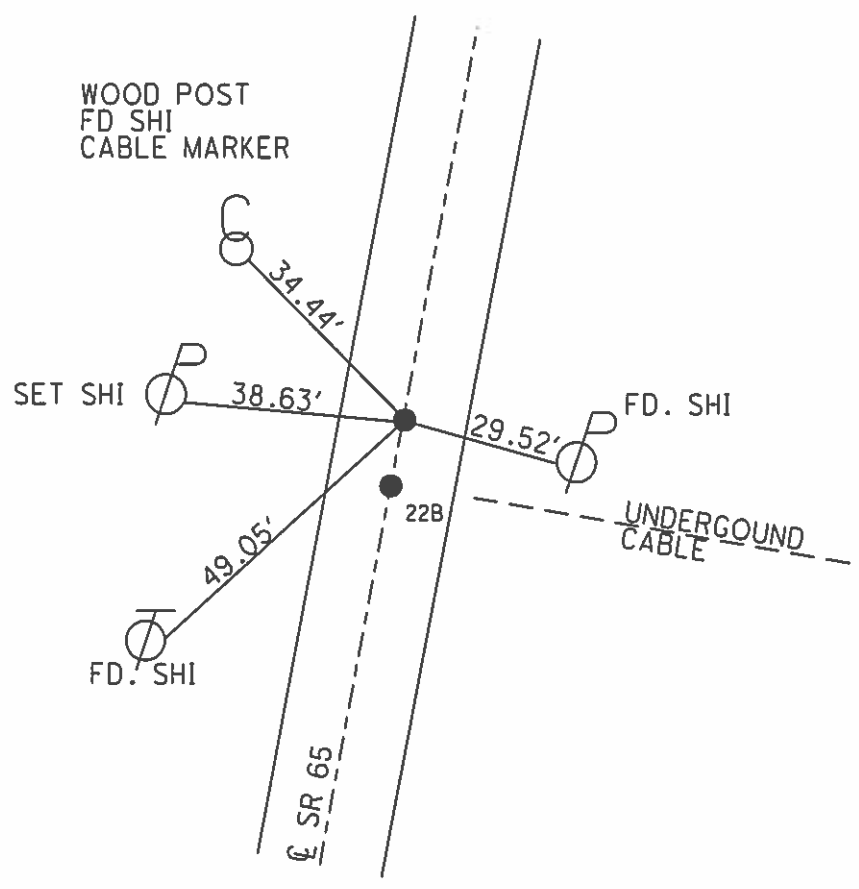
TYPE MONUMENT PK NAIL  
 ON SURFACE - ~~BELOW~~ ON  
~~LEFT~~ - CL PAV'T - RIGHT 0.4'  
9.6' TO RT EDGE PAVEMENT  
 S.L.M. 653+69



Grid: Northing: 672191.069 Easting: 1637356.057

FD BENT HARROW TOOTH 1984 NOTE: DIST. 22B-22C=12.99'

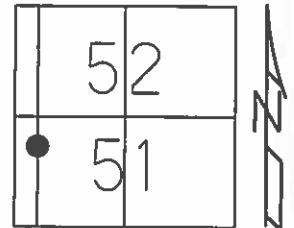
SET PK/WASHER  
8-7-95, SAH  
 FD P.K.NAIL  
06-12-14, DCH  
 SET MAG/WASHER  
7-28-15, DCH



O.D.O.T. DISTRICT 2 SURVEY OFFICE (USE ONLY)

PERSONNEL \_\_\_\_\_ REFERENCE NO. 22 D SHEET 6 OF 44  
 NOTES LEU DATE 6-12-14 ROUTE SR 65  
 H.C. HOMAN WEATHER CLOUDY COUNTY WOOD  
 R.C. WESTFALL TEMP. 70°F TOWNSHIP MIDDLETON  
 SECTION RT 51  
 T 6 N R 10 E

TYPE MONUMENT MAG WASHER  
 ON SURFACE - ~~BELOW~~ ON  
 LEFT - ☉ PAV'T - ~~RIGHT~~ 1.0'  
10.0' TO LT EDGE PAVEMENT  
 S.L.M. 655+02.86



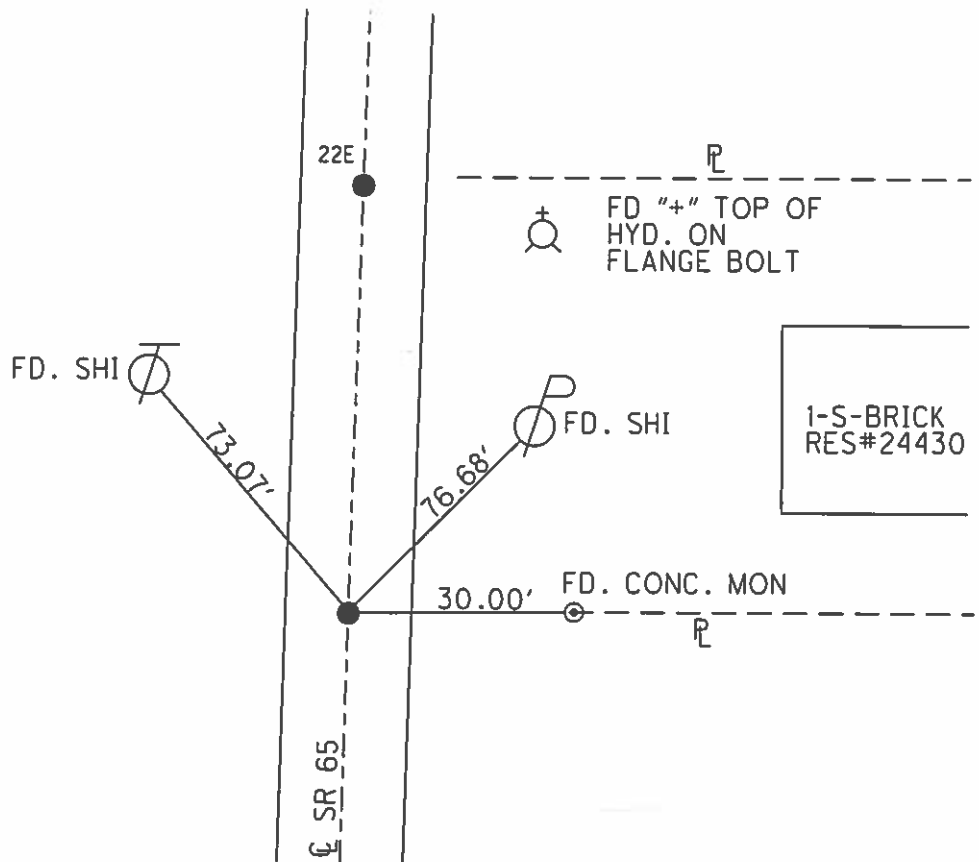
Grid: Northing: 672324.718 Easting: 1637363.620

FD PK @ SURFACE  
 5/24/95

NOTE: DIST. 22D-22E = 116.07'

SET PK/WASHER  
 8-7-95, SAH

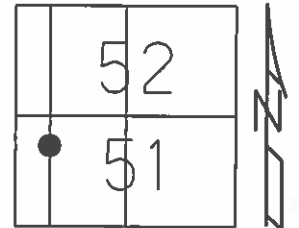
FD P.K./WASHER  
 6-12-14  
 SET MAG/WASHER  
 7-28-15, DCH



O.D.O.T. DISTRICT 2 SURVEY OFFICE (USE ONLY)

PERSONNEL \_\_\_\_\_ REFERENCE NO. 22 E SHEET 7 OF 44  
 NOTES LEU DATE 6-12-14 ROUTE SR 65  
 H.C. HOMAN WEATHER CLOUDY COUNTY WOOD  
 R.C. WESTFALL TEMP. 70°F TOWNSHIP MIDDLETON  
 SECTION RT 51  
 T 6 N R 10 E

TYPE MONUMENT P.K.NAIL  
 ON SURFACE - ~~BELOW~~ ON \_\_\_\_\_  
 LEFT - ☉ PAV'T - ~~RIGHT~~ 1.0'  
9.9' TO LT EDGE PAVEMENT  
 S.L.M. 656+18.93



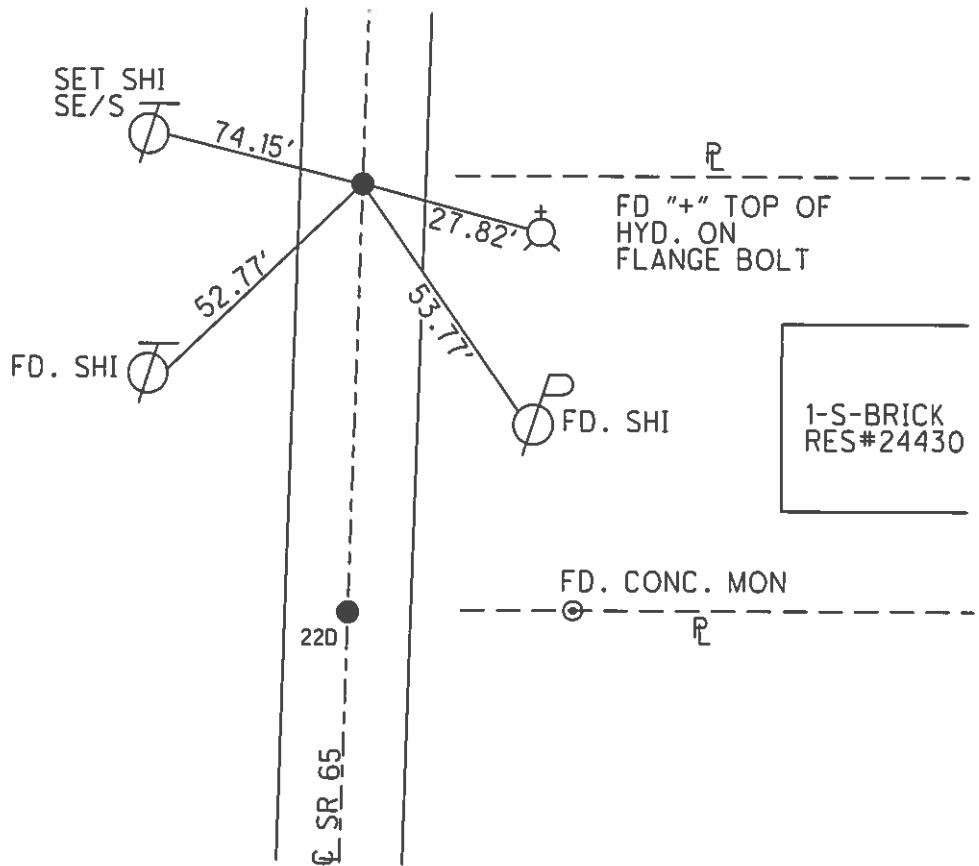
Grid: Northing: 672440.589 Easting: 1637370.357

FD PK @ SURFACE  
 5/24/95

NOTE: DIST.22D-22E= 116.07'

SET PK/WASHER  
 8-7-95, SAH

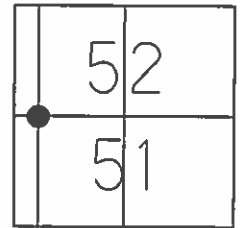
FD P.K./WASHER  
 6-12-14  
 SET MAG/WASHER  
 7-28-15, DCH



O.D.O.T. DISTRICT 2 SURVEY OFFICE (USE ONLY)

PERSONNEL \_\_\_\_\_ REFERENCE NO. 23 A SHEET 8 OF 44  
 NOTES LEU DATE 6-12-14 ROUTE SR 65  
 H.C. HOMAN WEATHER CLOUDY COUNTY WOOD  
 R.C. WESTFALL TEMP. 70°F TOWNSHIP MIDDLETON  
 SECTION RT 51&52  
 T 6 N R 10 E

TYPE MONUMENT P.K.NAIL  
~~ON SURFACE~~ - BELOW 3.5"  
 LEFT - ☉ PAV'T - RIGHT ON  
9.8' TO LT EDGE PAVEMENT  
 S.L.M. 660+17.88



Grid: Northing: 672838.878 Easting: 1637393.369

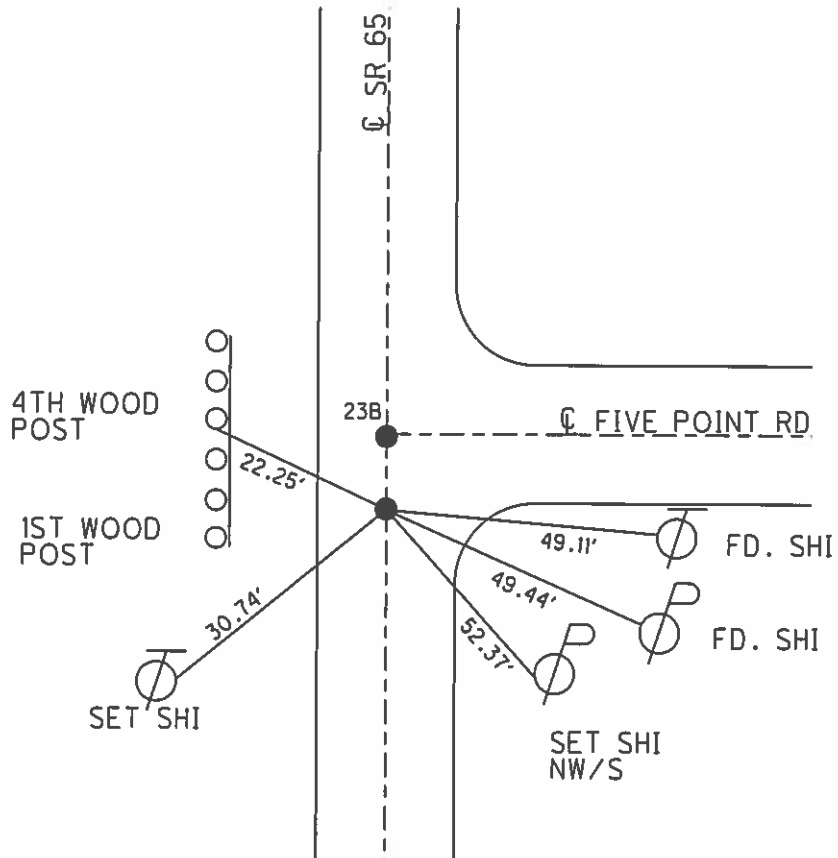
RECORD:  
 FD. LARGE RR. SPK  
 3" BELOW, 5/24/95

NOTE: DIST. 23A-23B= 4.55'

SET PK/WASHER  
 8-7-95, SAH

FD P.K.SHANK  
 9-17-12  
 GPS, REFA23  
 9-18-12, SAH

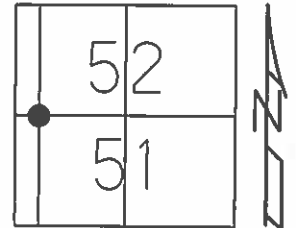
FD P.K.NAIL  
 05-12-2014  
 SET MAG/WASHER  
 07-28-15, DCH



O.D.O.T. DISTRICT 2 SURVEY OFFICE (USE ONLY)

PERSONNEL \_\_\_\_\_ REFERENCE NO. 23 B SHEET 9 OF 44  
 NOTES LEU DATE 6-12-14 ROUTE SR 65  
 H.C. HOMAN WEATHER CLOUDY COUNTY WOOD  
 R.C. WESTFALL TEMP. 70°F TOWNSHIP MIDDLETON  
 SECTION RT 51&52  
 T 6 N R 10 E

TYPE MONUMENT SM RR. SPK  
~~ON SURFACE~~ - BELOW 5"  
 LEFT - ☉ PAV'T - RIGHT ON  
10.5' TO LT EDGE PAVEMENT  
 S.L.M. 660+22.43



Grid: Northing: 672843.2326 Easting: 1637394.2775

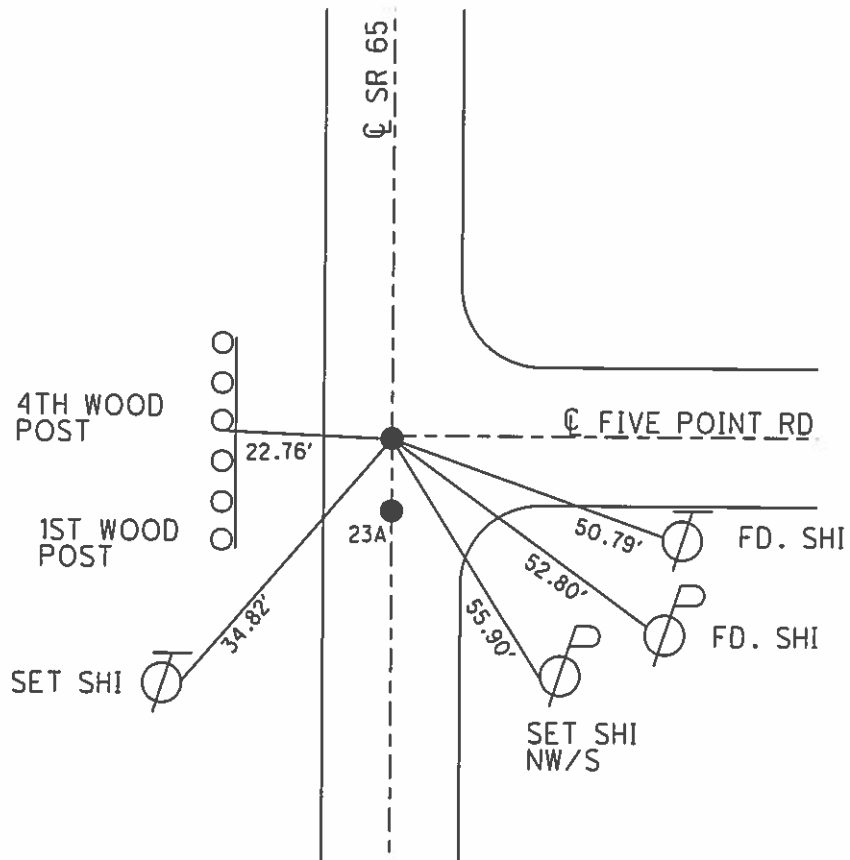
RECORD:  
 FD. LARGE RR. SPK  
 @ SURF., 5/24/95

NOTE: DIST. 23A-23B= 4.55'

SET PK/WASHER  
 8-7-95, SAH

FD P.K.SHANK  
 9-17-12  
 GPS, REFA23  
 9-18-12, SAH

FD SM.R.R.SPIKE  
 05-12-2014  
 SET MAG/WASHER  
 07-28-15, DCH

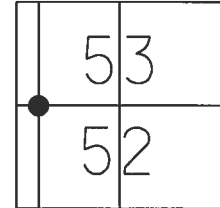


O.D.O.T. DISTRICT 2 SURVEY OFFICE (USE ONLY)

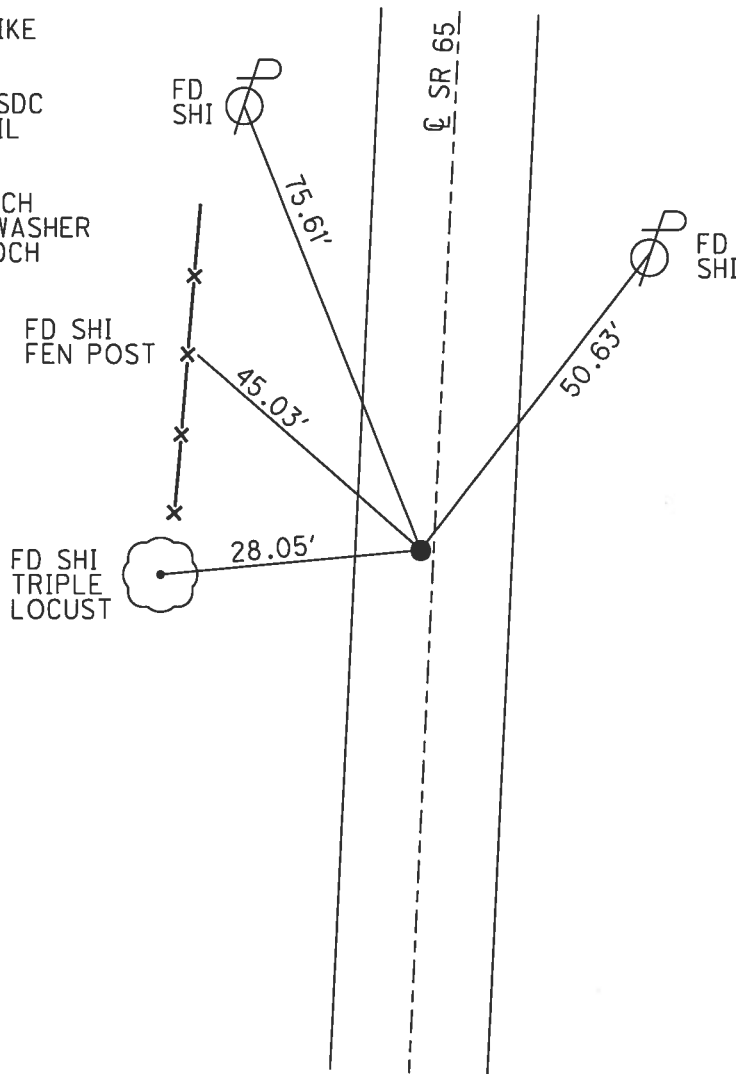
PERSONNEL \_\_\_\_\_ REFERENCE NO. 23 BB SHEET 10 OF 44  
 NOTES HOMAN DATE 5/12/14 ROUTE SR 65  
 H.C. LEU WEATHER CLOUDY COUNTY WOOD  
 R.C. HOMAN TEMP. 70° TOWNSHIP MIDDLETON  
 SECTION RT 52, 53  
 T 6 N R 10 E

TYPE MONUMENT P.K.NAIL  
~~ON SURFACE~~ - BELOW 3"  
 LEFT - ☉ PAV'T - ~~RIGHT~~ 0.3'  
9.3' TO LT EDGE PAVEMENT  
 S.L.M. 674+09.81

Grid: Northing: 674228.946 Easting: 1637465.338



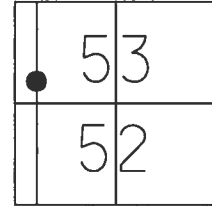
RECORD:  
 FD R.R.SPIKE  
 0.2' DOWN  
 RP5  
 10/19/12, SDC  
 FD P.K.NAIL  
 3" DOWN  
 CKREFC23  
 5/12/14, DCH  
 SET MAG/WASHER  
 7/28/15, DCH



O.D.O.T. DISTRICT 2 SURVEY OFFICE (USE ONLY)

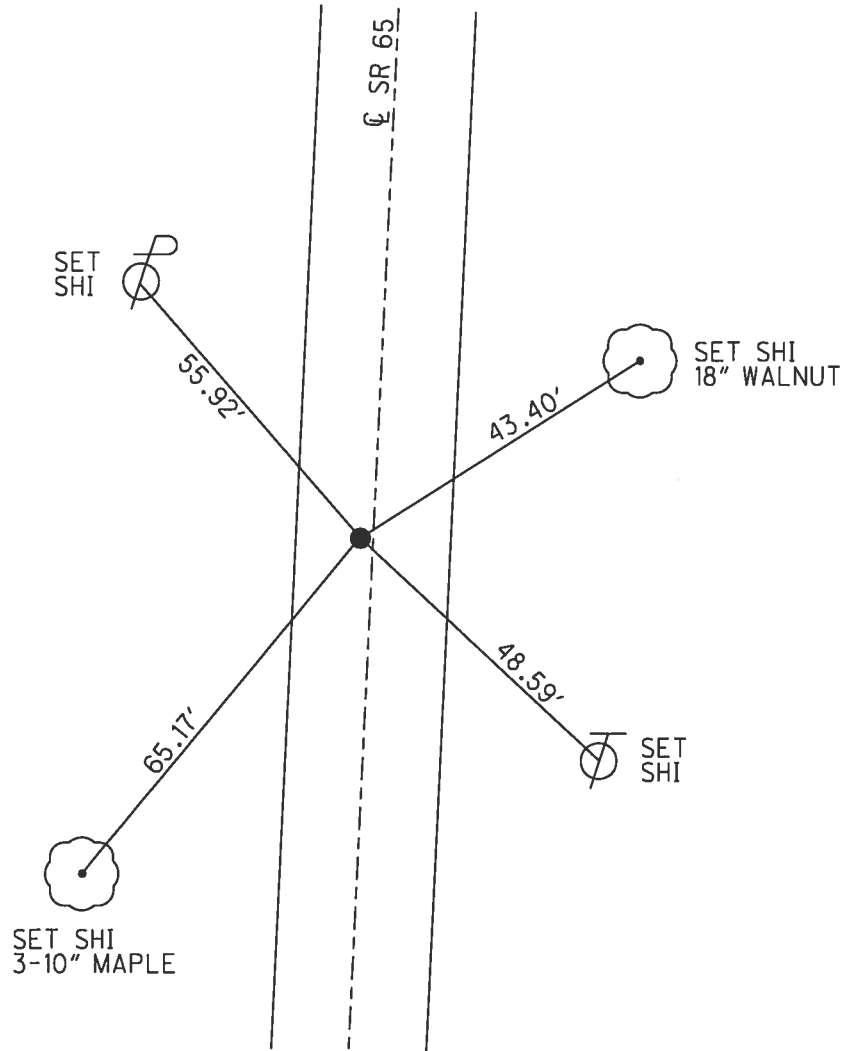
PERSONNEL \_\_\_\_\_ REFERENCE NO. 23 BC SHEET 11 OF 44  
 NOTES CODER \_\_\_\_\_ DATE 10/19/12 ROUTE SR 65  
 H.C. HUSS WEATHER RAINY COUNTY WOOD  
 R.C. CANTERBURY TEMP. 50° TOWNSHIP MIDDLETON  
 \_\_\_\_\_ SECTION RT 53  
 \_\_\_\_\_ T 6 N R 10 E

TYPE MONUMENT P.K.NAIL  
~~ON SURFACE~~ - BELOW 3"  
 LEFT - ℄ PAV'T - ~~RIGHT~~ 1.3'  
8.3' TO LT EDGE PAVEMENT  
 S.L.M. 676+51.93



Grid: Northing: 674470.743 Easting: 1637477.858

RECORD:  
 FD P.K.NAIL  
 3" DOWN  
 RP16  
 10/19/12, SDC  
 D.N.F. P.K.NAIL  
 5/12/14, DCH  
 SET MAG/WASHER  
 6/2/17, DCH

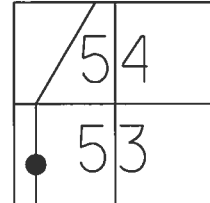




O.D.O.T. DISTRICT 2 SURVEY OFFICE (USE ONLY)

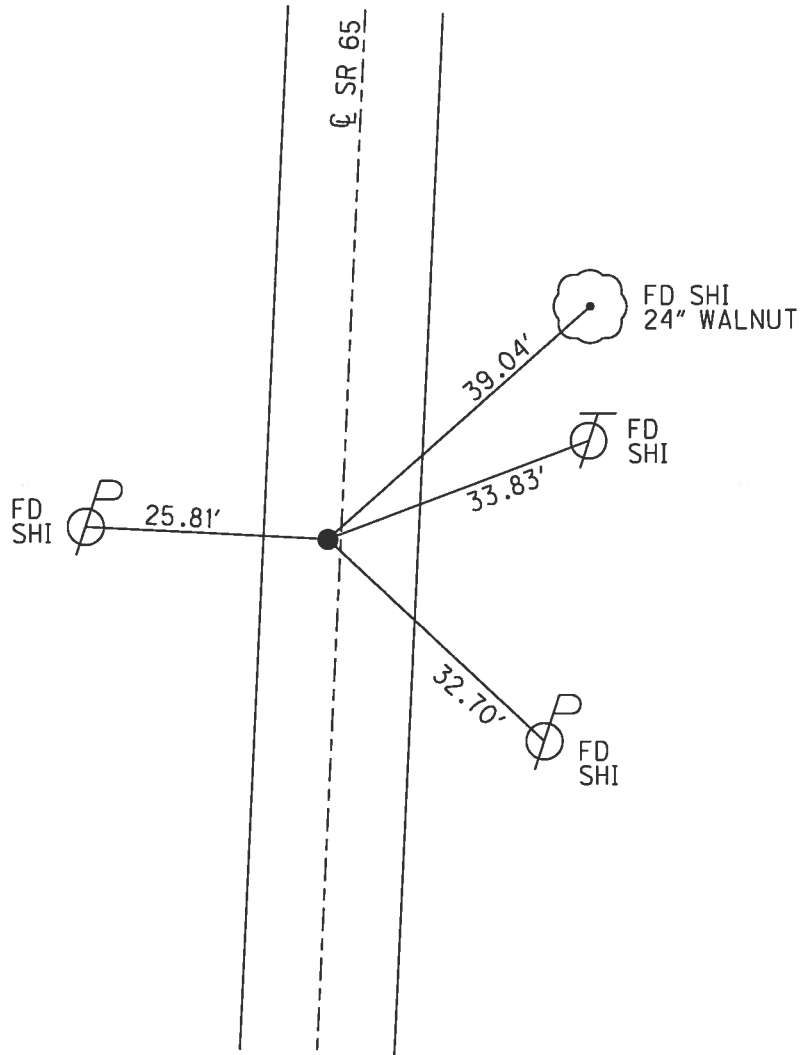
PERSONNEL \_\_\_\_\_ REFERENCE NO. 23 C SHEET 12 OF 44  
 NOTES HOMAN DATE 5/12/14 ROUTE SR 65  
 H.C. LEU WEATHER CLOUDY COUNTY WOOD  
 R.C. HOMAN TEMP. 70° TOWNSHIP MIDDLETON  
 SECTION RT 53  
 T 6 N R 10 E

TYPE MONUMENT MAG NAIL  
 ON SURFACE - ~~BELOW~~ ON \_\_\_\_\_  
 LEFT - ☉ PAV'T - ~~RIGHT~~ 1.0'  
8.9' TO LT EDGE PAVEMENT  
 S.L.M. 680+78.44



Grid: Northing: 674896.570 Easting: 1637501.927

RECORD:  
 STA. 678+78  
 FD SM.R.R.SPIKE  
 FD P.K./WASHER  
 5/24/95, SAH  
 SET P.K./WASHER  
 8/7/95, SAH  
 FD MAG NAIL  
 REFC23  
 9/17/12, SDC  
 FD MAG NAIL  
 CKREFCC23  
 5/12/14, DCH  
 SET MAG/WASHER  
 3/16/16, DCH

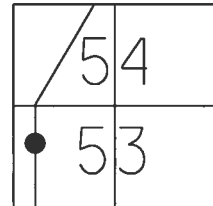


O.D.O.T. DISTRICT 2 SURVEY OFFICE (USE ONLY)

PERSONNEL \_\_\_\_\_ REFERENCE NO. 23 D SHEET 13 OF 44

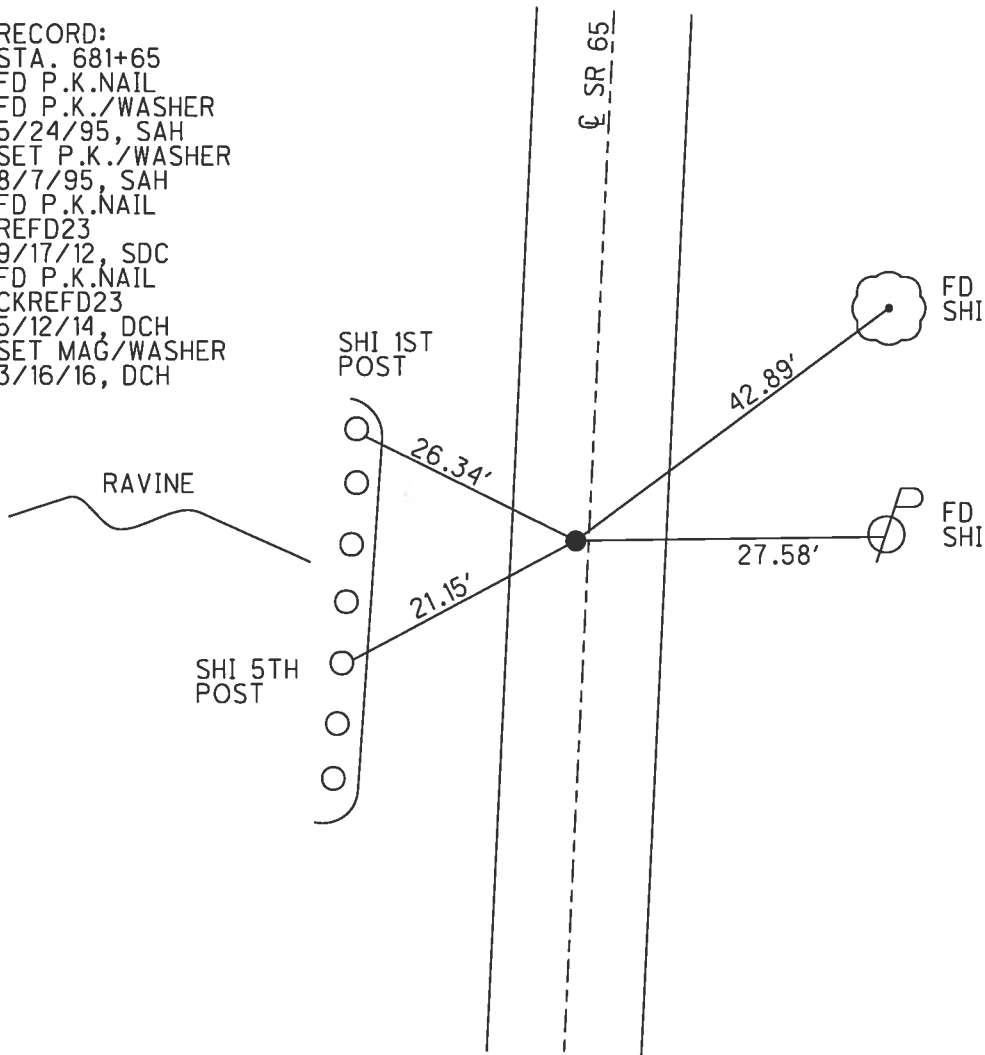
NOTES VAN DUSEN DATE 5/24/95 ROUTE SR 65  
 H.C. MOSER WEATHER CLOUDY COUNTY WOOD  
 R.C. HUSS TEMP. 60° TOWNSHIP MIDDLETON  
 \_\_\_\_\_ SECTION RT 53  
 \_\_\_\_\_ T 6 N R 10 E

TYPE MONUMENT P.K.NAIL  
 ON SURFACE - ~~BELOW~~ ON  
 LEFT - CL PAV'T - ~~RIGHT~~ 1.0'  
7.4' TO LT EDGE PAVEMENT  
 S.L.M. 683+65.81



Grid: Northing: 675183.474 Easting: 1637518.312

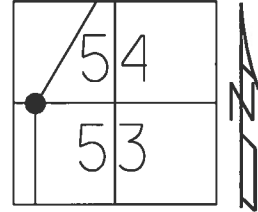
RECORD:  
 STA. 681+65  
 FD P.K.NAIL  
 FD P.K./WASHER  
 5/24/95, SAH  
 SET P.K./WASHER  
 8/7/95, SAH  
 FD P.K.NAIL  
 REFD23  
 9/17/12, SDC  
 FD P.K.NAIL  
 CKREFD23  
 5/12/14, DCH  
 SET MAG/WASHER  
 3/16/16, DCH



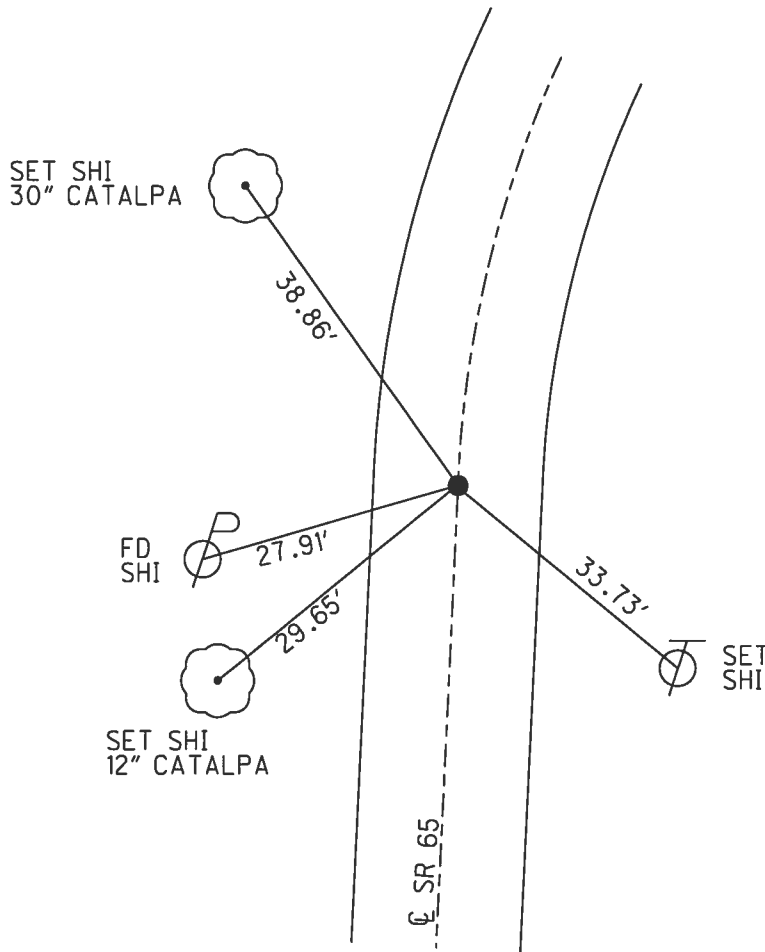
O.D.O.T. DISTRICT 2 SURVEY OFFICE (USE ONLY)

PERSONNEL \_\_\_\_\_ REFERENCE NO. 23 E SHEET 14 OF 44  
 NOTES HOMAN DATE 5/12/14 ROUTE SR 65  
 H.C. LEU WEATHER CLOUDY COUNTY WOOD  
 R.C. HOMAN TEMP. 70° TOWNSHIP MIDDLETON  
 \_\_\_\_\_ SECTION RT 53, 54  
 \_\_\_\_\_ T 6 N R 10 E

TYPE MONUMENT P.K.NAIL  
 ON SURFACE - ~~BELOW~~ ON \_\_\_\_\_  
 LEFT - ☉ PAV'T - ~~RIGHT~~ 1.0'  
9.3' TO LT EDGE PAVEMENT  
 S.L.M. 685+29.33



Grid: Northing: 675346.719 Easting: 1637527.682



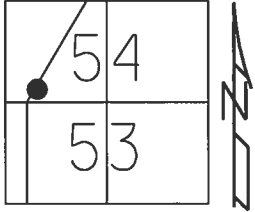
RECORD:  
 STA. 683+30  
 FD P.K.NAIL  
 FD P.K./WASHER  
 5/24/95, SAH  
 SET P.K./WASHER  
 8/7/95, SAH  
 FD P.K.NAIL  
 REFE23  
 9/17/12, SDC  
 FD P.K.NAIL  
 CKREFE23  
 5/12/14, DCH  
 SET MAG/WASHER  
 3/16/16, DCH

O.D.O.T. DISTRICT 2 SURVEY OFFICE (USE ONLY)

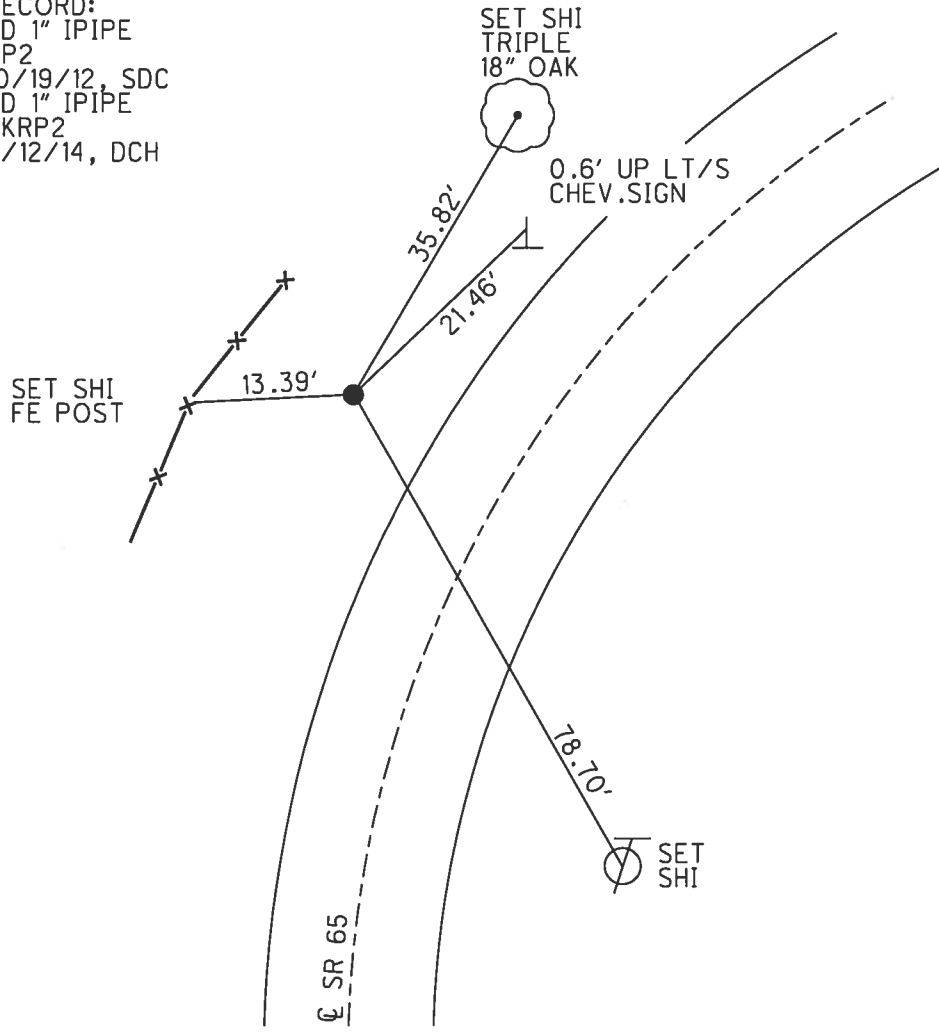
PERSONNEL \_\_\_\_\_ REFERENCE NO. 23 EF SHEET 15 OF 44

NOTES CODER \_\_\_\_\_ DATE 10/19/12 ROUTE SR 65  
 H.C. HUSS WEATHER RAINY COUNTY WOOD  
 R.C. CANTERBURY TEMP. 50° TOWNSHIP MIDDLETON  
 \_\_\_\_\_ SECTION RT 54  
 \_\_\_\_\_ T 6 N R 10 E

TYPE MONUMENT 1" IPIPE  
 ON SURFACE - ~~BELOW~~ ON \_\_\_\_\_  
 LEFT - ☉ PAV'T - ~~RIGHT~~ 23.6'  
 13' LT TO LT EDGE PAVEMENT  
 S.L.M. 687+01.19  
 Grid: Northing: 675518.306 Easting: 1637537.437



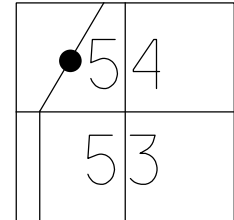
RECORD:  
 FD 1" IPIPE  
 RP2  
 10/19/12, SDC  
 FD 1" IPIPE  
 CKRP2  
 5/12/14, DCH



O.D.O.T. DISTRICT 2 SURVEY OFFICE (USE ONLY)

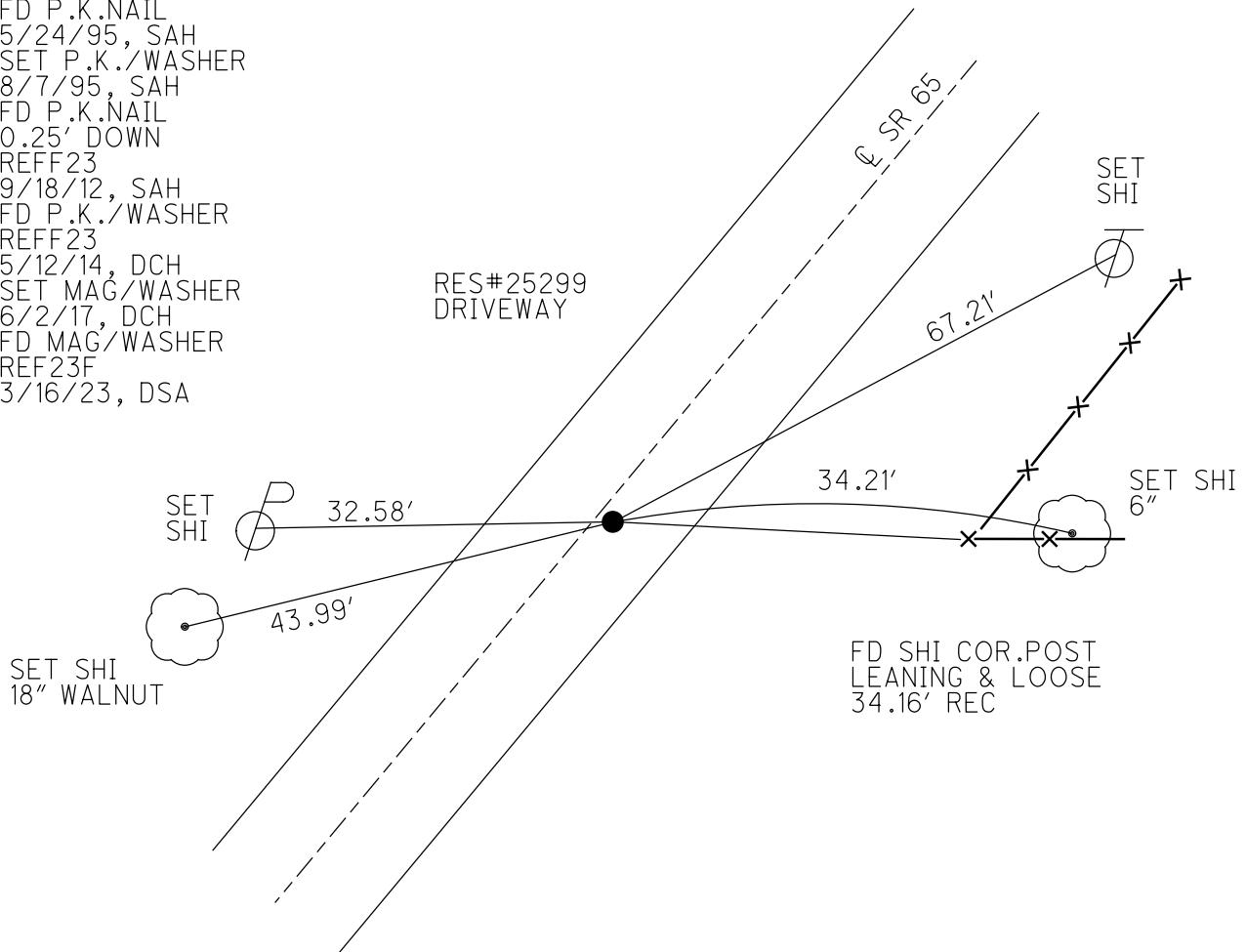
PERSONNEL \_\_\_\_\_ REFERENCE NO. 23 F SHEET 16 OF 44  
 NOTES HOMAN DATE 5/12/14 ROUTE SR 65  
 H.C. LEU WEATHER CLOUDY COUNTY WOOD  
 R.C. HOMAN TEMP. 70° TOWNSHIP MIDDLETON  
 DWG BY RHOADES PID 93680\_R SECTION RT 54  
 T 7 N R 10 E

TYPE MONUMENT P.K./WASHER  
 ON SURFACE - ~~BELOW~~ ON  
 OFFSET 0.8' RT : RT  
8.9' TO RT EDGE PAVEMENT  
 STATION: 703+06.05



HORZ. DATUM: NAD83 2011 GEOID: NAVD88 2018  
 GRID: NORTHING: 676853.825 EASTING: 1638438.724

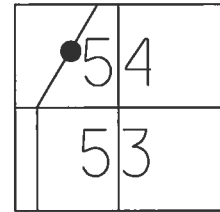
RECORD:  
 FD P.K.NAIL  
 10/17/84  
 FD P.K.NAIL  
 5/24/95, SAH  
 SET P.K./WASHER  
 8/7/95, SAH  
 FD P.K.NAIL  
 0.25' DOWN  
 REFF23  
 9/18/12, SAH  
 FD P.K./WASHER  
 REFF23  
 5/12/14, DCH  
 SET MAG/WASHER  
 6/2/17, DCH  
 FD MAG/WASHER  
 REF23F  
 3/16/23, DSA



O.D.O.T. DISTRICT 2 SURVEY OFFICE (USE ONLY)

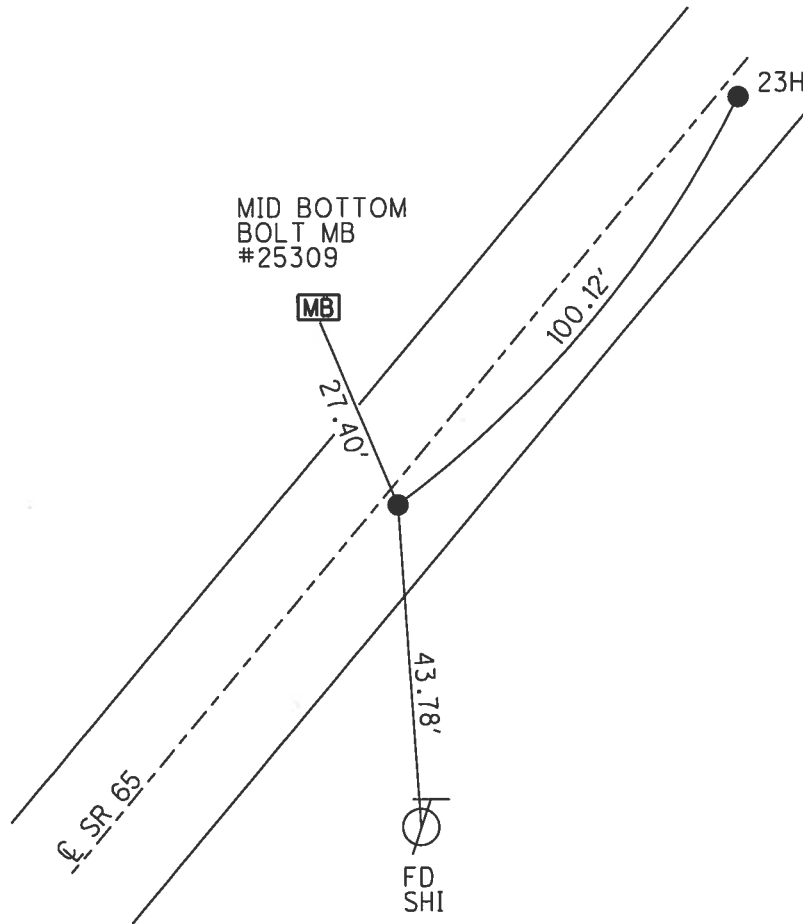
PERSONNEL \_\_\_\_\_ REFERENCE NO. 23 G SHEET 17 OF 44  
 NOTES HOMAN DATE 6/23/14 ROUTE SR 65  
 H.C. LEU WEATHER SUNNY COUNTY WOOD  
 R.C. THOMAS TEMP. 75° TOWNSHIP MIDDLETON  
 \_\_\_\_\_ SECTION RT 54  
 \_\_\_\_\_ T 7 N R 10 E

TYPE MONUMENT MAG NAIL  
 ON SURFACE - ~~BELOW~~ ON  
 LEFT - C PAV'T - RIGHT ON  
10' TO RT EDGE PAVEMENT  
 S.L.M. 705+44.52



Grid: Northing: 677052.820 Easting: 1638570.168

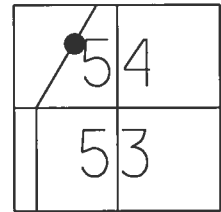
RECORD:  
 FD R.R.SPIKE  
 3" DOWN  
 ORIGIN UNKNOWN  
 SET P.K./WASHER  
 10/17/84  
 FD P.K./WASHER  
 5/24/95, SAH  
 SET P.K./WASHER  
 8/7/95, SAH  
 FD P.K.NAIL  
 REFG23  
 9/18/12, SAH  
 FD MAG NAIL  
 REFG23  
 6/23/14, DCH  
 SET MAG/WASHER  
 6/2/17, DCH



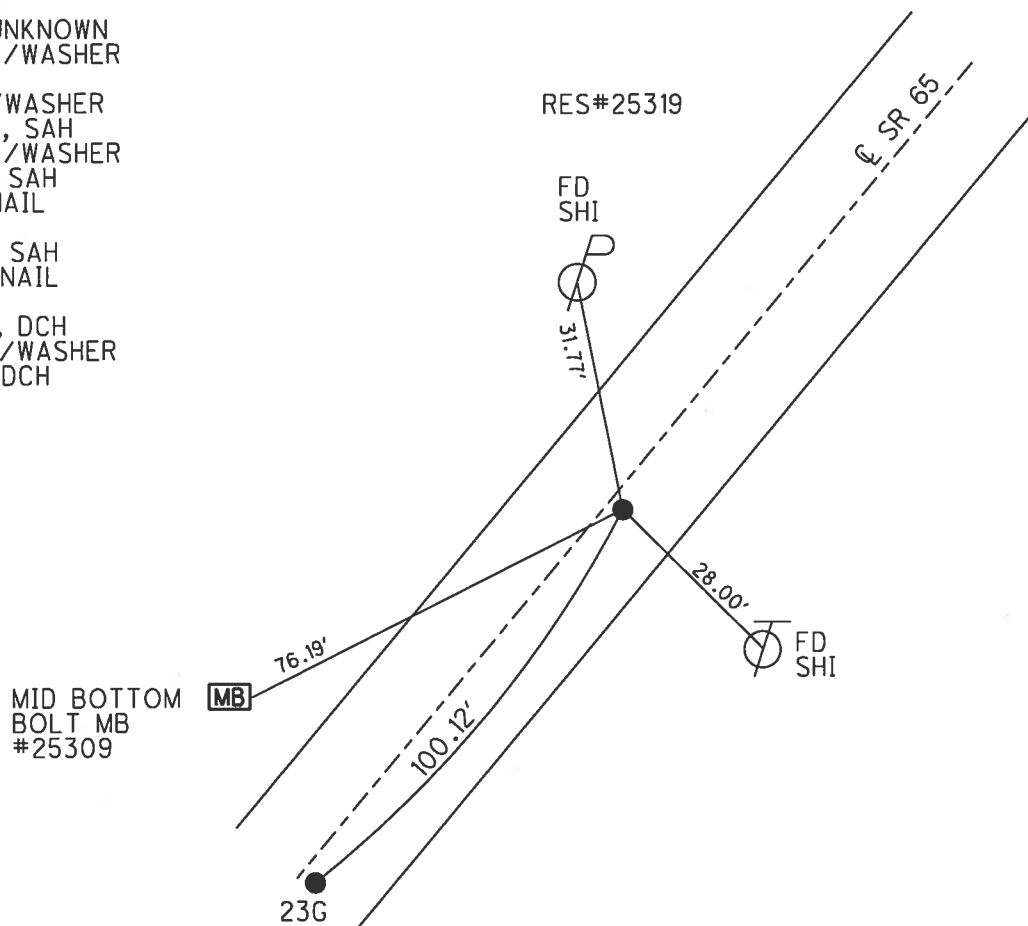
O.D.O.T. DISTRICT 2 SURVEY OFFICE (USE ONLY)

PERSONNEL \_\_\_\_\_ REFERENCE NO. 23 H SHEET 18 OF 44  
 NOTES HOMAN DATE 6/23/14 ROUTE 18  
 H.C. LEU WEATHER SUNNY COUNTY WOOD  
 R.C. HOMAN TEMP. 75° TOWNSHIP MIDDLETON  
 \_\_\_\_\_ SECTION RT 54  
 \_\_\_\_\_ T 7 N R 10 E

TYPE MONUMENT P.K.NAIL  
 ON SURFACE - ~~BELOW~~ ON  
 LEFT - C PAV'T - RIGHT ON  
10' TO RT EDGE PAVEMENT  
 S.L.M. 706+44.64



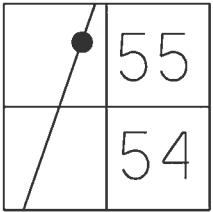
RECORD:  
 FD R.R.SPIKE  
 3" DOWN  
 ORIGIN UNKNOWN  
 SET P.K./WASHER  
 10/17/84  
 FD P.K./WASHER  
 5/24/95, SAH  
 SET P.K./WASHER  
 8/7/95, SAH  
 FD P.K.NAIL  
 REFH23  
 9/18/12, SAH  
 FD P.K. NAIL  
 REFH23  
 6/23/14, DCH  
 SET MAG/WASHER  
 6/2/17, DCH



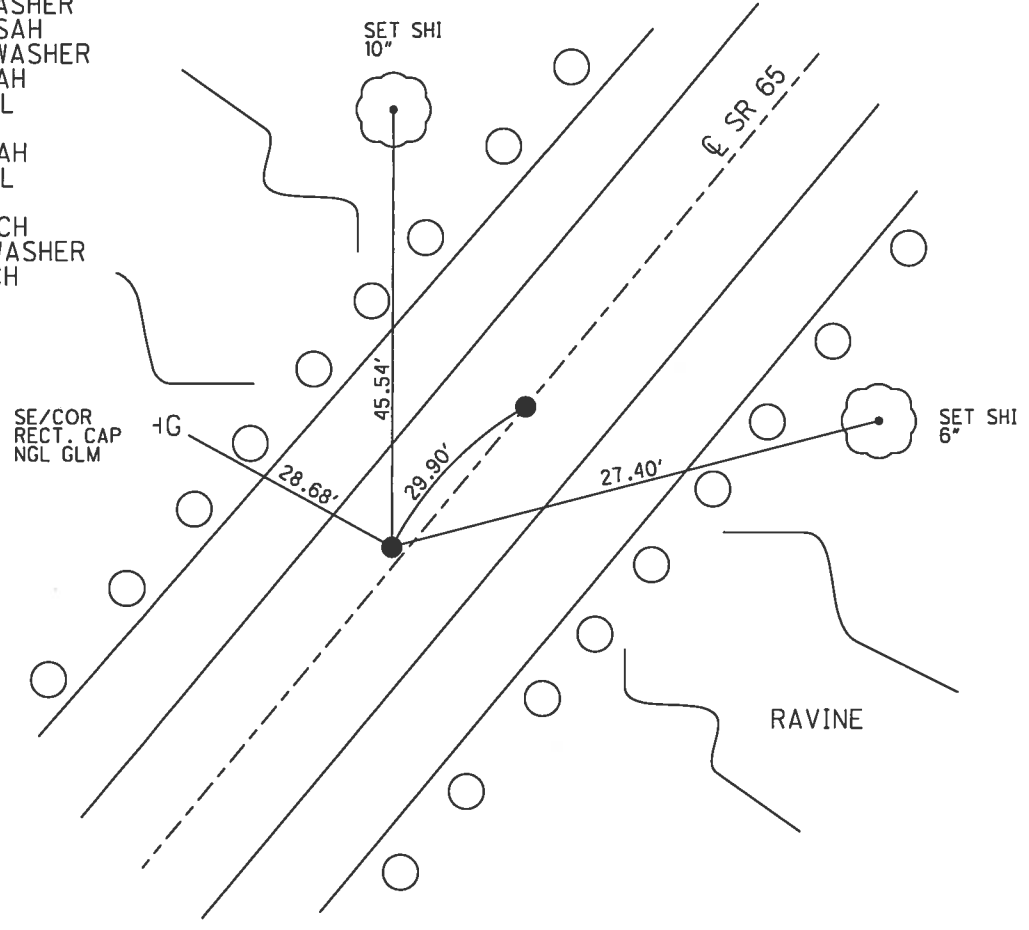
O.D.O.T. DISTRICT 2 SURVEY OFFICE (USE ONLY)

PERSONNEL \_\_\_\_\_ REFERENCE NO. 23 1 SHEET 19 OF 44  
 NOTES LEU DATE 6/12/14 ROUTE SR 65  
 H.C. WESTFALL WEATHER CLOUDY COUNTY WOOD  
 R.C. HOMAN TEMP. 69° TOWNSHIP MIDDLETON  
 \_\_\_\_\_ SECTION RT 55  
 \_\_\_\_\_ T 7 N R 10 E

TYPE MONUMENT P.K.NAIL  
 ON SURFACE - ~~BELOW~~ ON \_\_\_\_\_  
~~LEFT~~ - C PAV'T - RIGHT 0.5'  
10.3' TO LT EDGE PAVEMENT  
 S.L.M. 710+82  
 Grid: Northing: 677500.736 Easting: 1638867.237



RECORD:  
 SET P.K./WASHER  
 10/17/84  
 FD P.K./WASHER  
 5/24/95, SAH  
 SET P.K./WASHER  
 8/7/95, SAH  
 FD P.K.NAIL  
 REFI23  
 9/18/12, SAH  
 FD P.K.NAIL  
 REFI23  
 6/12/14, DCH  
 SET MAG/WASHER  
 6/2/17, DCH

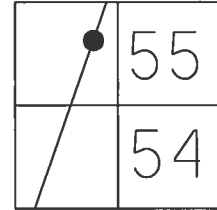




**O.D.O.T. DISTRICT 2 SURVEY OFFICE (USE ONLY)**

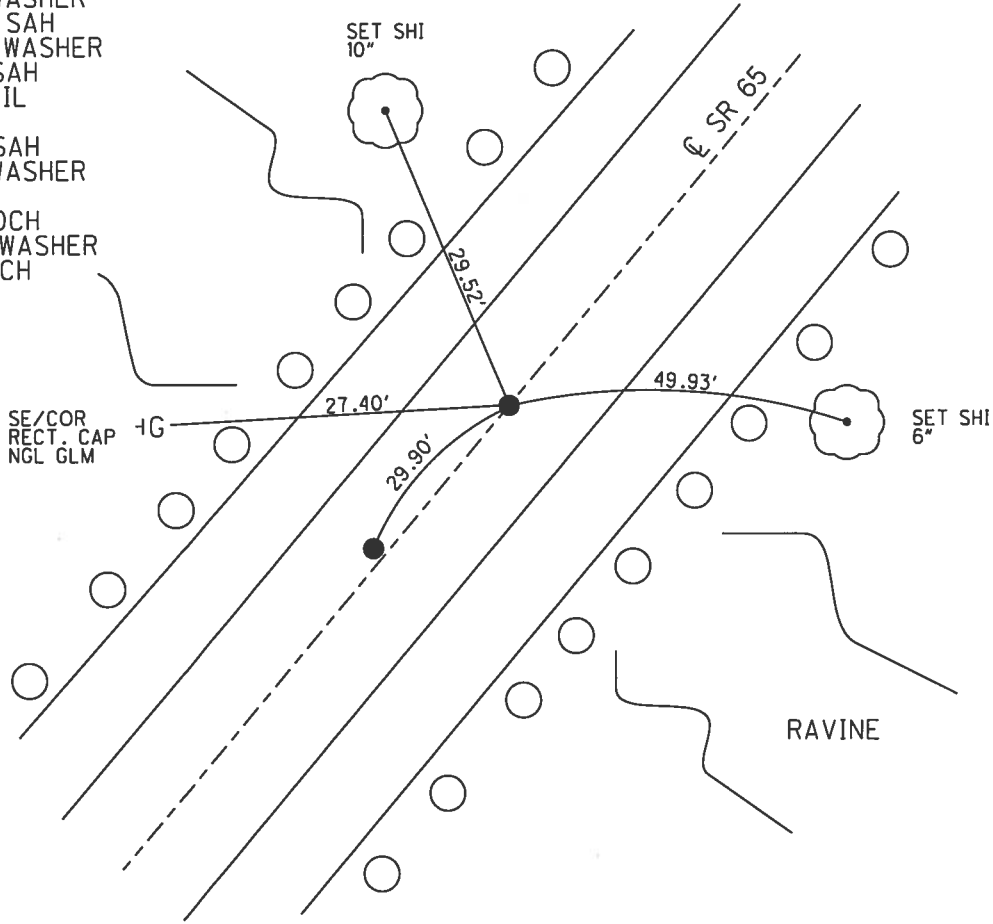
PERSONNEL \_\_\_\_\_ REFERENCE NO. 23 J SHEET 20 OF 44  
 NOTES LEU DATE 6/12/14 ROUTE SR 65  
 H.C. WESTFALL WEATHER CLOUDY COUNTY WOOD  
 R.C. HOMAN TEMP. 69° TOWNSHIP MIDDLETON  
 \_\_\_\_\_ RHOADES \_\_\_\_\_ SECTION RT 55  
 \_\_\_\_\_ T 7 N R 10 E

TYPE MONUMENT P.K./WASHER  
 ON SURFACE - ~~BELOW~~ ON \_\_\_\_\_  
 LEFT - ☉ PAV'T - RIGHT ON \_\_\_\_\_  
9.9' TO LT EDGE PAVEMENT  
 S.L.M. 711+85



Grid: Northing: 677525.957 Easting: 1638883.204

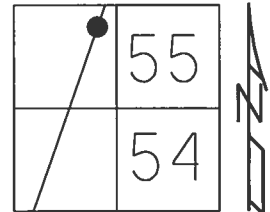
RECORD:  
 SET P.K./WASHER  
 10/17/84  
 FD P.K./WASHER  
 5/24/95, SAH  
 SET P.K./WASHER  
 8/7/95, SAH  
 FD P.K. NAIL  
 REFJ23  
 9/18/12, SAH  
 FD P.K./WASHER  
 REFJ23  
 6/12/14, DCH  
 SET MAG/WASHER  
 6/2/17, DCH



O.D.O.T. DISTRICT 2 SURVEY OFFICE (USE ONLY)

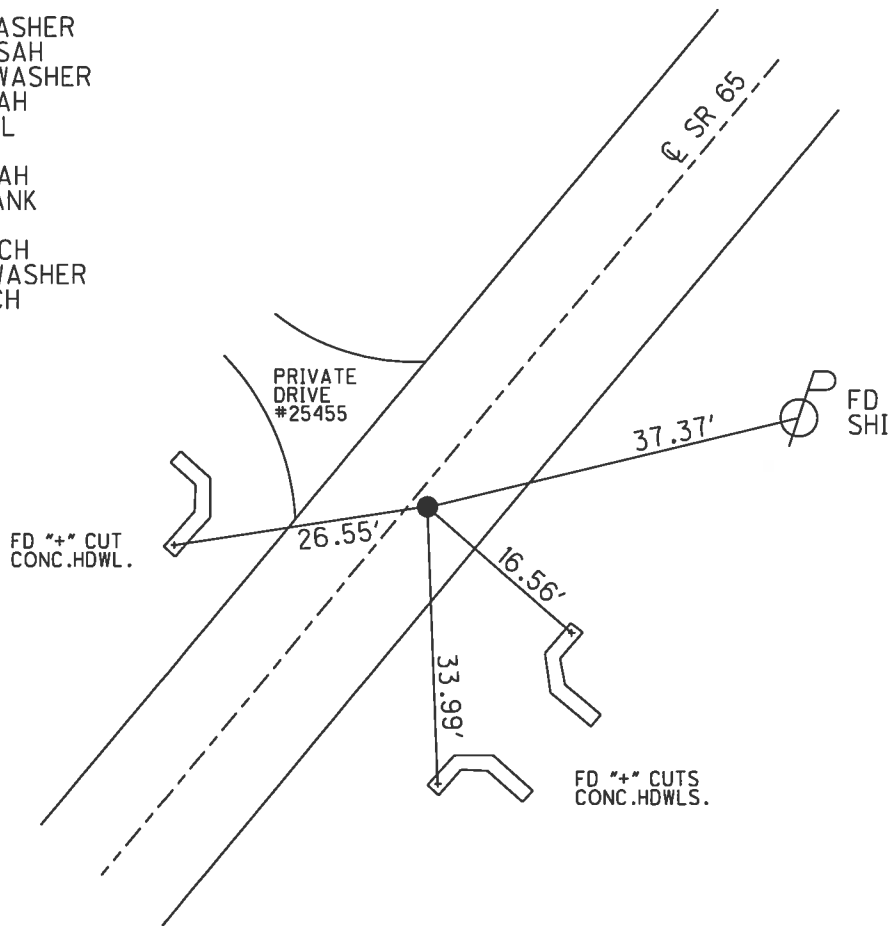
PERSONNEL \_\_\_\_\_ REFERENCE NO. 23 K SHEET 21 OF 44  
 NOTES LEU DATE 6/12/14 ROUTE SR 65  
 H.C. WESTFALL WEATHER CLOUDY COUNTY WOOD  
 R.C. HOMAN TEMP. 75° TOWNSHIP MIDDLETON  
RHOADES SECTION RT 55  
 T 7 N R 10 E

TYPE MONUMENT P.K.SHANK  
 ON SURFACE - ~~BELOW~~ ON \_\_\_\_\_  
~~LEFT~~ - C PAV'T - RIGHT 0.7'  
9.7' TO RT EDGE PAVEMENT  
 S.L.M. 714+76.96  
 Grid: Northing: 677830.126 Easting: 1639085.157



RECORD:  
 SET P.K./WASHER  
 10/17/84  
 FD P.K./WASHER  
 5/23/95, SAH  
 SET P.K./WASHER  
 8/8/95, SAH  
 FD P.K.NAIL  
 REFK23  
 9/18/12, SAH  
 FD P.K.SHANK  
 REFK23  
 6/12/14, DCH  
 SET MAG/WASHER  
 6/2/17, DCH

NOTE:  
 335'± S OF ROACHTON RD



O.D.O.T. DISTRICT 2 SURVEY OFFICE (USE ONLY)

PERSONNEL

REFERENCE NO. 24

SHEET 22 OF 44

NOTES VAN DUSEN

DATE 5/23/95

ROUTE SR 65

H.C. MOSER

WEATHER SUNNY

COUNTY WOOD

R.C. HUSS

TEMP. 80°

TOWNSHIP MIDDLETON

CORDES

SECTION RT 55

DWG BY RHOADES

PID 93680\_R

T 7 N R 10 E

TYPE MONUMENT P.K./WASHER

ON SURFACE - ~~BELOW~~ ON

OFFSET  $\odot$  PAVEMENT ON LT : RT

9.7' TO LT EDGE PAVEMENT

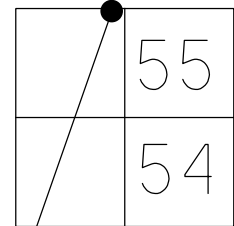
STATION: 718+12.32

HORZ.DATUM: NAD83 2011

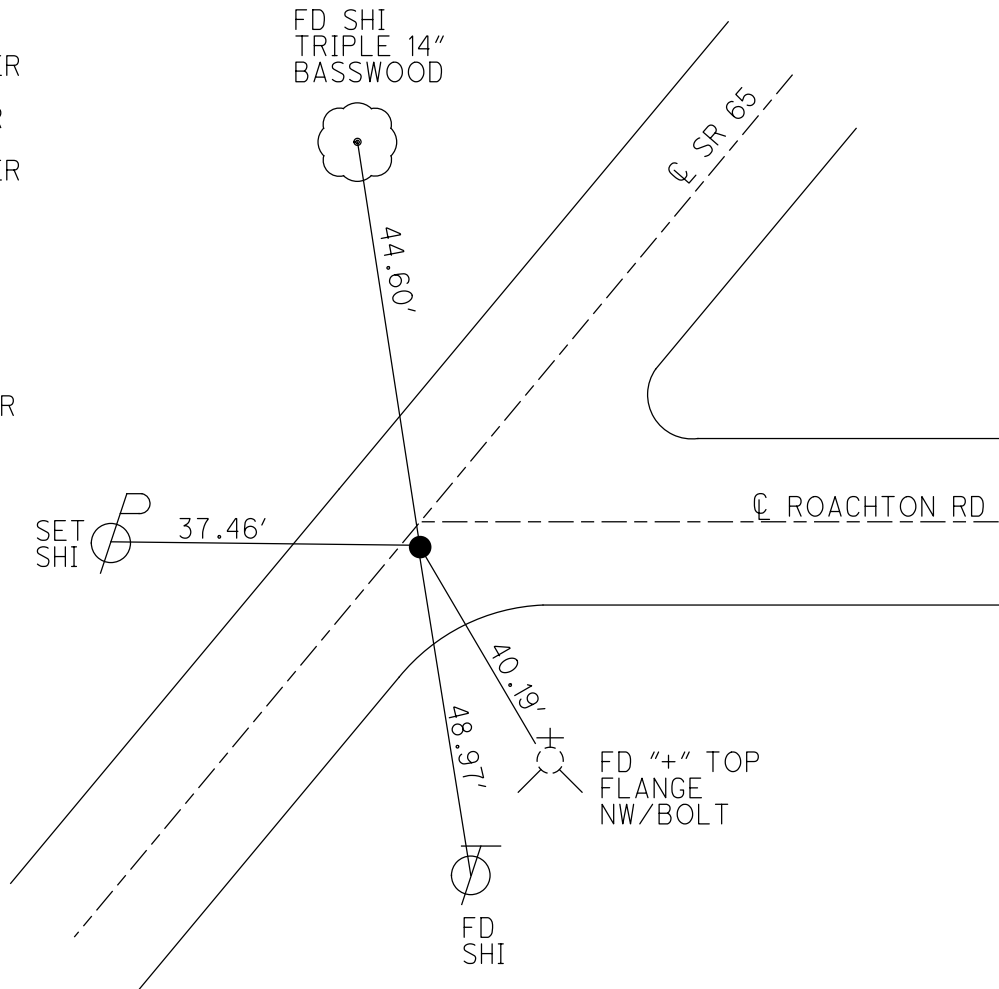
GEOID: NAVD88 2018

GRID: NORTHING: 678109.626

EASTING: 1639270.545



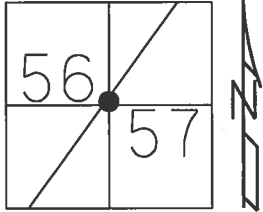
RECORD:  
 FD R.R.SPIKE  
 4/16/84  
 SET P.K./WASHER  
 10/17/84  
 FD P.K./WASHER  
 5/23/95, SAH  
 SET P.K./WASHER  
 8/8/95, SAH  
 FD P.K.NAIL  
 REF24  
 9/18/12, SAH  
 FD R.R.SPIKE  
 3" DOWN  
 REF24  
 6/12/14, DCH  
 SET MAG/WASHER  
 6/2/17, DCH  
 FD MAG/WASHER  
 REF24  
 3/16/23, DSA



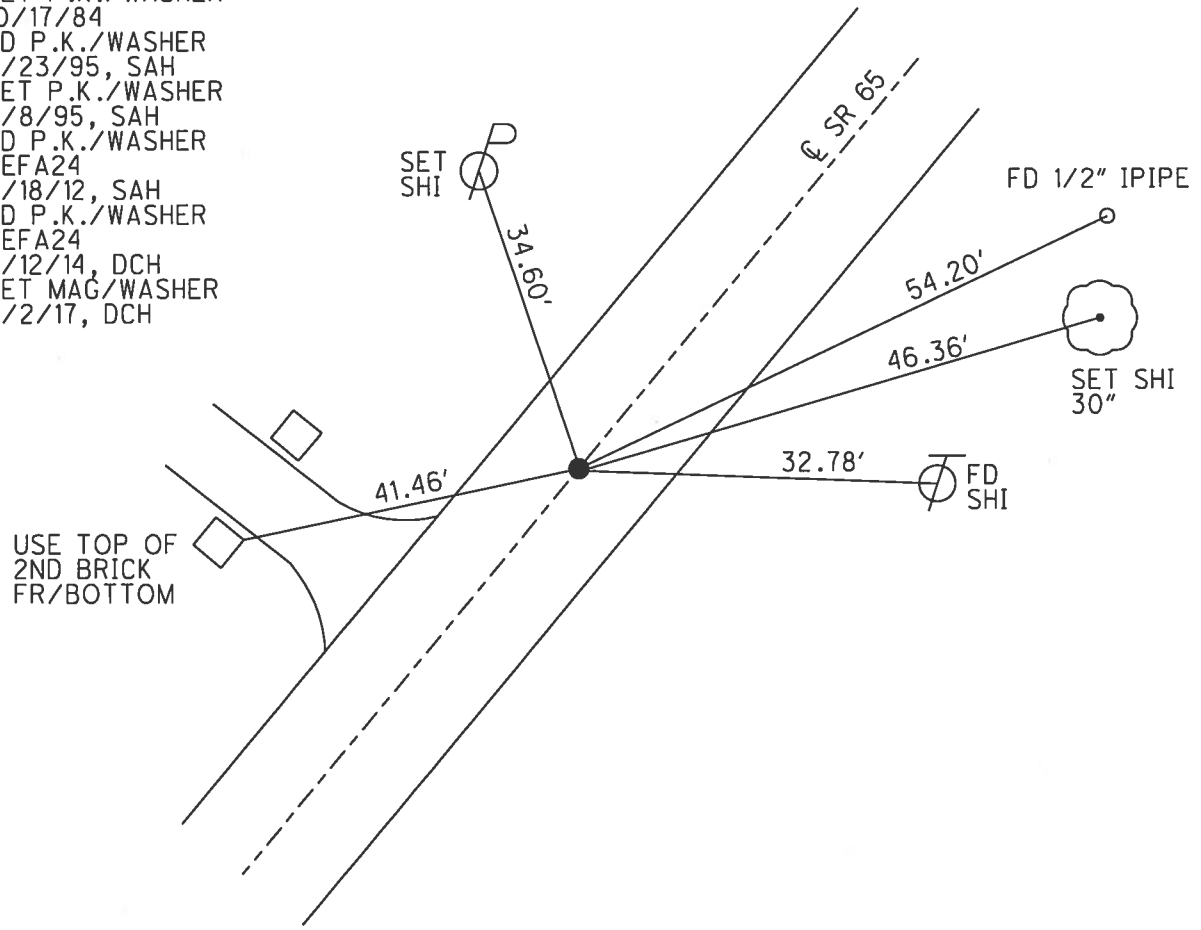
O.D.O.T. DISTRICT 2 SURVEY OFFICE (USE ONLY)

PERSONNEL \_\_\_\_\_ REFERENCE NO. 24 A SHEET 23 OF 44  
 NOTES LEU DATE 6/12/14 ROUTE SR 65  
 H.C. HOMAN WEATHER CLOUDY COUNTY WOOD  
 R.C. WESTFALL TEMP. 71° TOWNSHIP PERRYSBURG  
 \_\_\_\_\_ RHOADES \_\_\_\_\_ SECTION RT 56  
 \_\_\_\_\_ T 7 N R 10 E

TYPE MONUMENT P.K./WASHER  
 ON SURFACE - ~~BELOW~~ ON  
 LEFT - ☑ PAV'T - RIGHT ON  
9.8' TO RT EDGE PAVEMENT  
 S.L.M. 734+50.01  
 Grid: Northing: 679475.639 Easting: 1640173.834



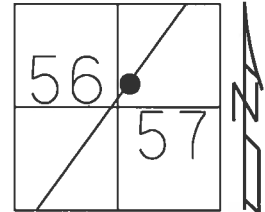
- RECORD:  
 SET P.K./WASHER  
 10/17/84  
 FD P.K./WASHER  
 5/23/95, SAH  
 SET P.K./WASHER  
 8/8/95, SAH  
 FD P.K./WASHER  
 REFA24  
 9/18/12, SAH  
 FD P.K./WASHER  
 REFA24  
 6/12/14, DCH  
 SET MAG/WASHER  
 6/2/17, DCH



O.D.O.T. DISTRICT 2 SURVEY OFFICE (USE ONLY)

PERSONNEL \_\_\_\_\_ REFERENCE NO. 24 B SHEET 24 OF 44  
 NOTES LEU DATE 6/12/14 ROUTE SR 65  
 H.C. MOSER WEATHER CLOUDY COUNTY WOOD  
 R.C. WESTFALL TEMP. 71° TOWNSHIP PERRYSBURG  
 \_\_\_\_\_ RHOADES \_\_\_\_\_ SECTION RT 57  
 \_\_\_\_\_ T 7 N R 10 E

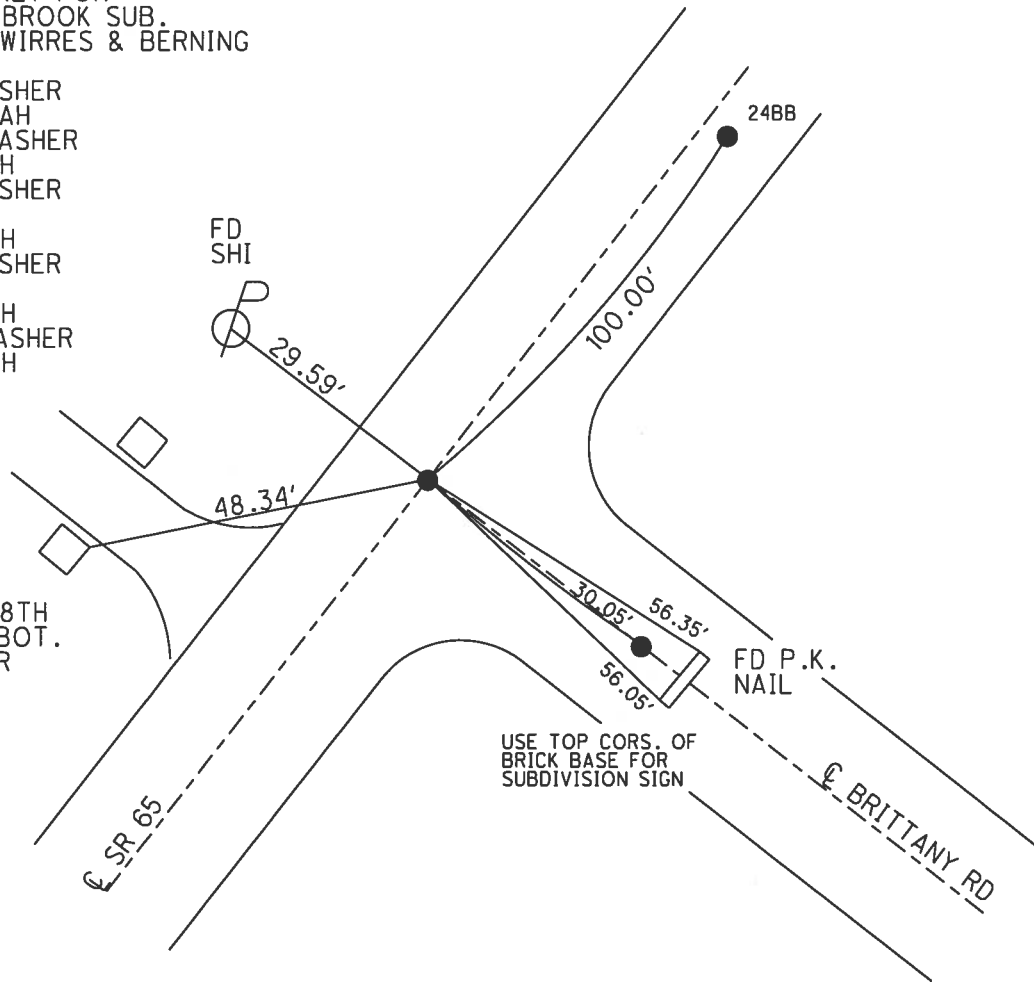
TYPE MONUMENT P.K./WASHER  
 ON SURFACE - ~~BELOW~~ ON \_\_\_\_\_  
~~LEFT~~ - ☉ PAV'T - RIGHT 1'  
10.7' TO LT EDGE PAVEMENT  
 S.L.M. 739+00.02



Grid: Northing: 679850.697 Easting: 1640422.514

RECORD:  
 FD LG.R.R.SPIKE  
 SET BY H.FREY FOR  
 THE WILLOWBROOK SUB.  
 -FARNHAM, WIRRES & BERNING  
 10/17/84  
 FD P.K./WASHER  
 5/23/95, SAH  
 SET P.K./WASHER  
 8/8/95, SAH  
 FD P.K./WASHER  
 REFB24  
 9/18/12, SAH  
 FD P.K./WASHER  
 REFB24  
 6/12/14, DCH  
 SET MAG/WASHER  
 3/16/16, DCH

USE TOP OF 8TH  
 BRICK FROM BOT.  
 DRIVE MARKER  
 #25815

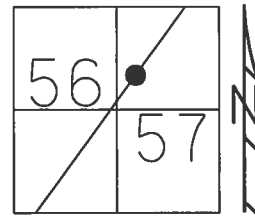


USE TOP CORS. OF  
 BRICK BASE FOR  
 SUBDIVISION SIGN

O.D.O.T. DISTRICT 2 SURVEY OFFICE (USE ONLY)

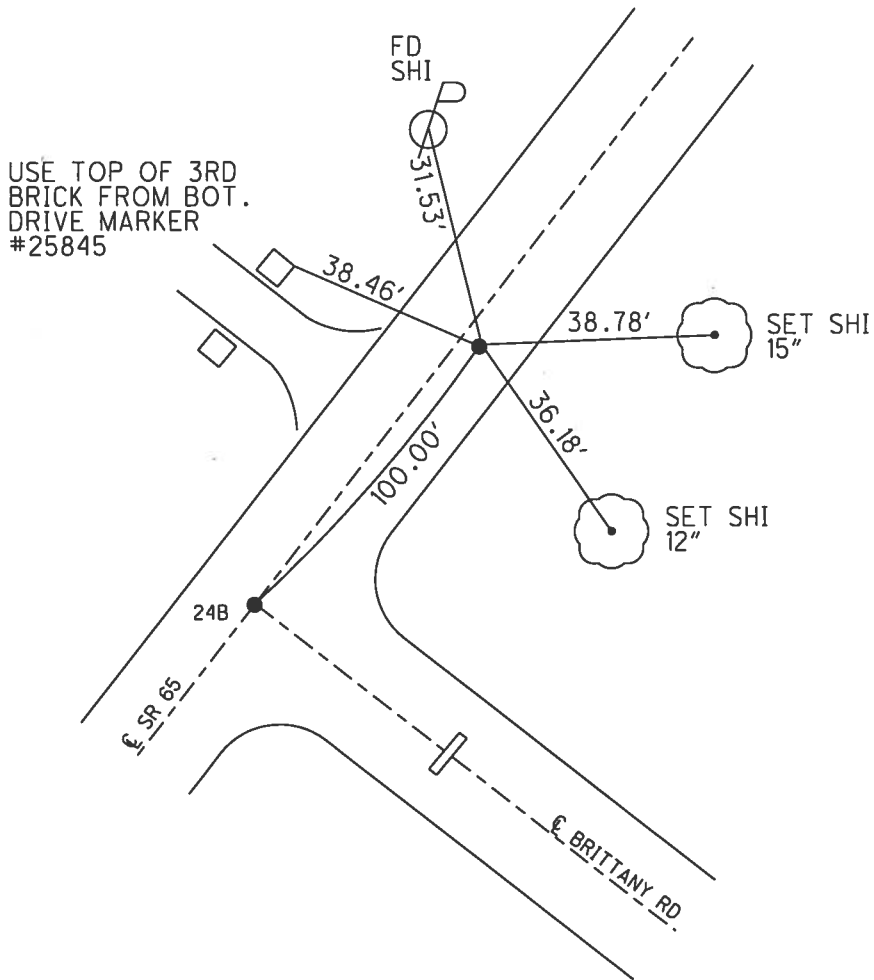
PERSONNEL \_\_\_\_\_ REFERENCE NO. 24 C SHEET 25 OF 44  
 NOTES LEU DATE 6/12/14 ROUTE SR 65  
 H.C. HOMAN WEATHER CLOUDY COUNTY WOOD  
 R.C. WESTFALL TEMP. 71° TOWNSHIP PERRYSBURG  
RHOADES SECTION RT 57  
 T 7 N R 10 E

TYPE MONUMENT P.K./WASHER  
~~ON SURFACE~~ - BELOW 3"  
~~LEFT~~ - Q PAV'T - RIGHT 3.0'  
6.8' TO RT EDGE PAVEMENT  
 S.L.M. 740+00.02



Grid: Northing: 679934.129 Easting: 1640477.641

RECORD:  
 FD LG.R.R.SPIKE  
 10/17/84  
 SLM. 737+99  
 FD P.K./WASHER  
 5/23/95, SAH  
 SET P.K./WASHER  
 8/8/95, SAH  
 FD P.K./WASHER  
 REFC24  
 9/18/12, SAH  
 FD P.K.NAIL  
 3" BELOW  
 REFC24  
 6/12/14, DCH  
 SET MAG/WASHER  
 3/16/16, DCH

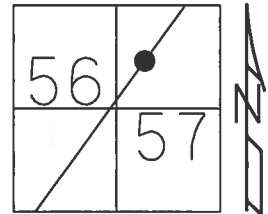


O.D.O.T. DISTRICT 2 SURVEY OFFICE (USE ONLY)

PERSONNEL \_\_\_\_\_ REFERENCE NO. 24 D SHEET 26 OF 44

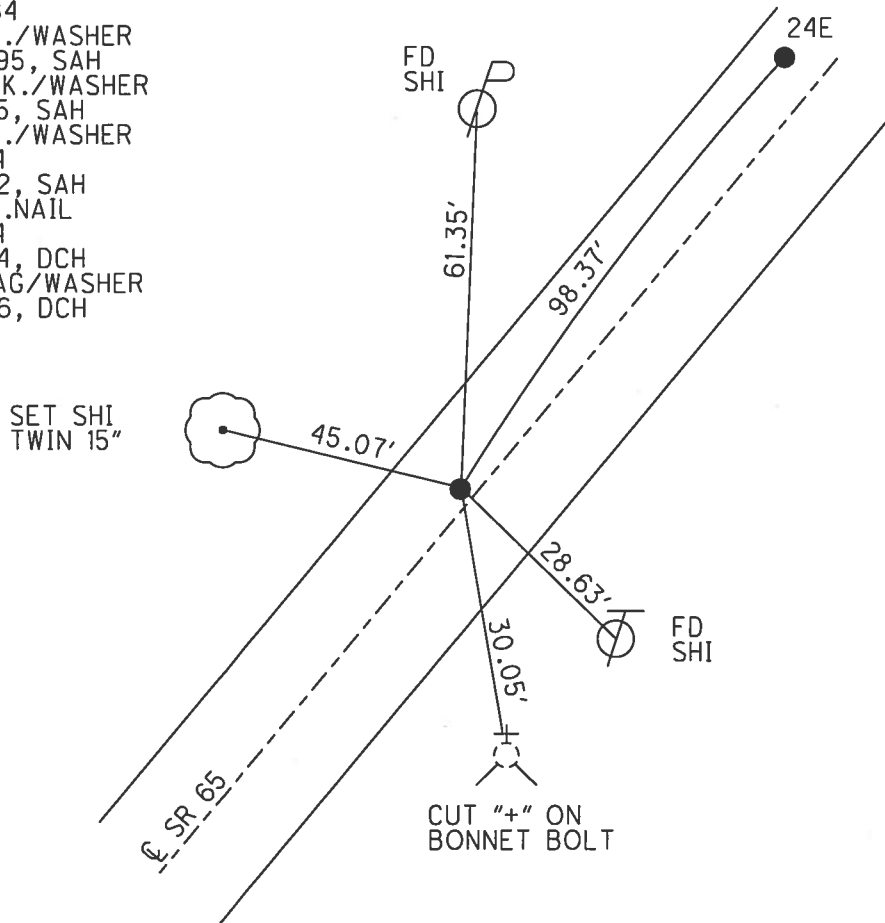
NOTES LEU DATE 6/12/14 ROUTE SR 65  
H.C. HOMAN WEATHER CLOUDY COUNTY WOOD  
R.C. WESTFALL TEMP. 72° TOWNSHIP PERRYSBURG  
RHOADES SECTION RT 57  
T 7 N R 10 E

TYPE MONUMENT P.K.NAIL  
ON SURFACE - ~~BELOW~~ ON \_\_\_\_\_  
LEFT - C PAV'T - ~~RIGHT~~ 1.4'  
8.6' TO LT EDGE PAVEMENT  
S.L.M. 741+70.63



Grid: Northing: 680083.077 Easting: 1640560.846

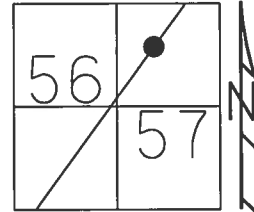
RECORD: P.C.  
STA. 740+61.32  
FD SM.R.R.SPIKE  
4/18/84  
FD P.K./WASHER  
5/23/95, SAH  
SET P.K./WASHER  
8/8/95, SAH  
FD P.K./WASHER  
REFD24  
9/18/12, SAH  
FD P.K.NAIL  
REFD24  
6/12/14, DCH  
SET MAG/WASHER  
3/16/16, DCH



O.D.O.T. DISTRICT 2 SURVEY OFFICE (USE ONLY)

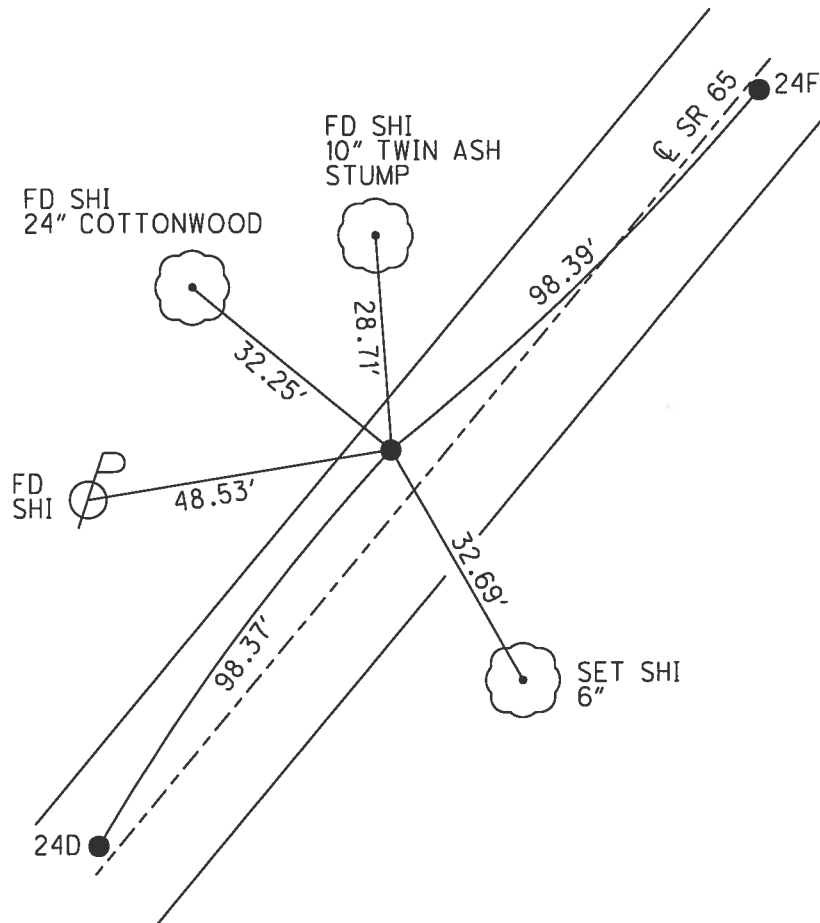
PERSONNEL \_\_\_\_\_ REFERENCE NO. 24 E SHEET 27 OF 44  
 NOTES LEU DATE 6/12/14 ROUTE SR 65  
 H.C. HOMAN WEATHER CLOUDY COUNTY WOOD  
 R.C. WETFALL TEMP. 72° TOWNSHIP PERRYSBURG  
RHOADES SECTION RT 57  
 T 7 N R 10 E

TYPE MONUMENT P.K./WASHER  
 ON SURFACE - ~~BELOW~~ ON \_\_\_\_\_  
 LEFT - ☉ PAV'T - ~~RIGHT~~ 5.2'  
4.7' TO LT EDGE PAVEMENT  
 S.L.M. 742+69



Grid: Northing: 680168.914 Easting: 1640608.897

RECORD: P.I.  
 $\Delta = 7^{\circ}50' 51''$  RT  
 STA. 741+59.72  
 FD SM.R.R.SPIKE  
 4/18/84  
 SET P.K./WASHER  
 8/8/95, SAH  
 FD P.K./WASHER  
 REFE24  
 9/18/12, SAH  
 FD P.K.NAIL  
 REFE24  
 6/12/14, DCH  
 SET MAG/WASHER  
 3/16/16, DCH



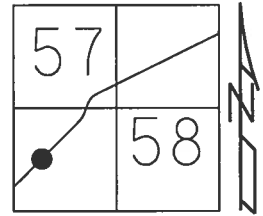


O.D.O.T. DISTRICT 2 SURVEY OFFICE (USE ONLY)

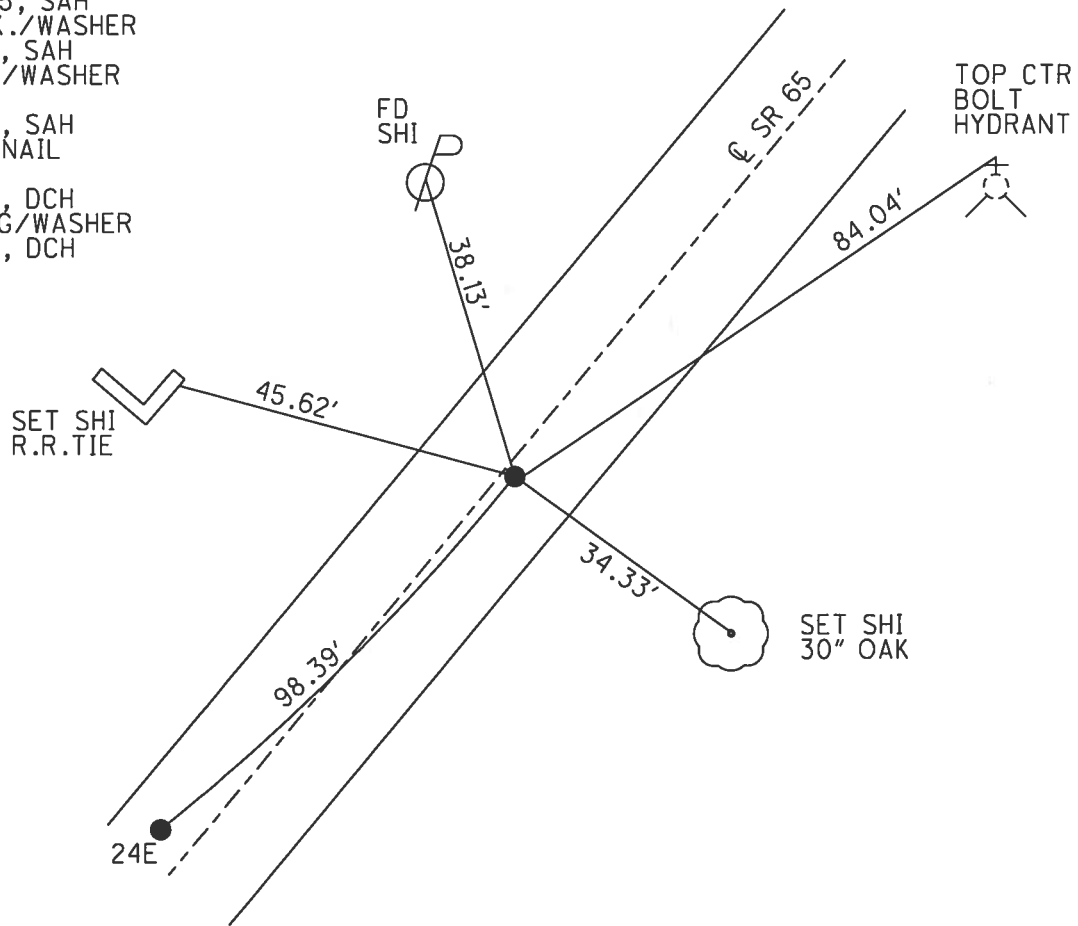
PERSONNEL \_\_\_\_\_ REFERENCE NO. 24 F SHEET 28 OF 44

NOTES LEU DATE 6/12/14 ROUTE SR 65  
 H.C. HOMAN WEATHER CLOUDY COUNTY WOOD  
 R.C. WESTFALL TEMP. 72° TOWNSHIP PERRYSBURG  
RHOADES SECTION RT 57  
T 7 N R 10 E

TYPE MONUMENT P.K./WASHER  
 ON SURFACE - ~~BELOW~~ ON \_\_\_\_\_  
 LEFT - ☉ PAV'T - ~~RIGHT~~ 0.5'  
9.7' TO RT EDGE PAVEMENT  
 S.L.M. 743+67.32  
 Grid: Northing: 680247.408 Easting: 1640668.101



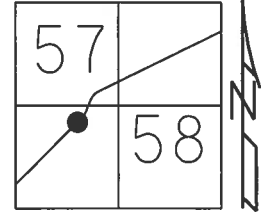
RECORD: P.T.  
 STA. 742+57.55  
 FD P.K./WASHER  
 5/23/95, SAH  
 SET P.K./WASHER  
 8/8/95, SAH  
 FD P.K./WASHER  
 REFF24  
 9/18/12, SAH  
 FD P.K.NAIL  
 REFF24  
 6/12/14, DCH  
 SET MAG/WASHER  
 3/16/16, DCH



O.D.O.T. DISTRICT 2 SURVEY OFFICE (USE ONLY)

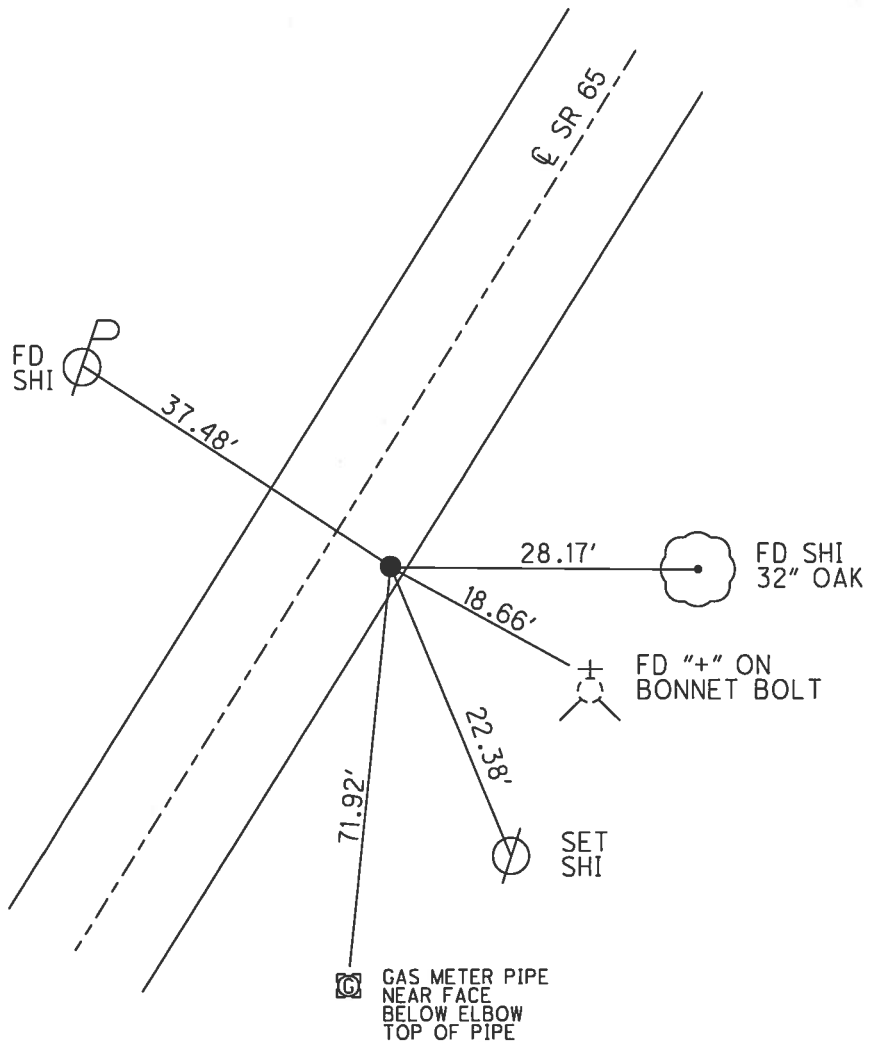
PERSONNEL \_\_\_\_\_ REFERENCE NO. 24 G SHEET 29 OF 44  
 NOTES LEU DATE 6/12/14 ROUTE SR 65  
 H.C. HOMAN WEATHER CLOUDY COUNTY WOOD  
 R.C. WESTFALL TEMP. 72° TOWNSHIP PERRYSBURG  
RHOADES SECTION RT 57  
 T 7 N R 10 E

TYPE MONUMENT MAG/WASHER  
 ON SURFACE - ~~BELOW~~ ON \_\_\_\_\_  
~~LEFT~~ - Q PAV'T - RIGHT 9.0'  
1.0' TO RT EDGE PAVEMENT  
 S.L.M. 751+34.27



Grid: Northing: 680859.497 Easting: 1641130.233

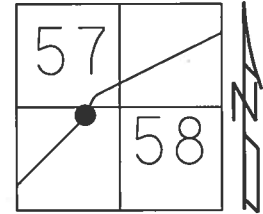
RECORD: P.I.  
 $\Delta = 13^{\circ}36'34''$  LT  
 FD P.K./WASHER  
 5/23/95, SAH  
 SET P.K./WASHER  
 8/8/95, SAH  
 FD MAG/WASHER  
 REFG24  
 6/12/14, DCH  
 SET MAG/WASHER  
 6/2/17, DCH



O.D.O.T. DISTRICT 2 SURVEY OFFICE (USE ONLY)

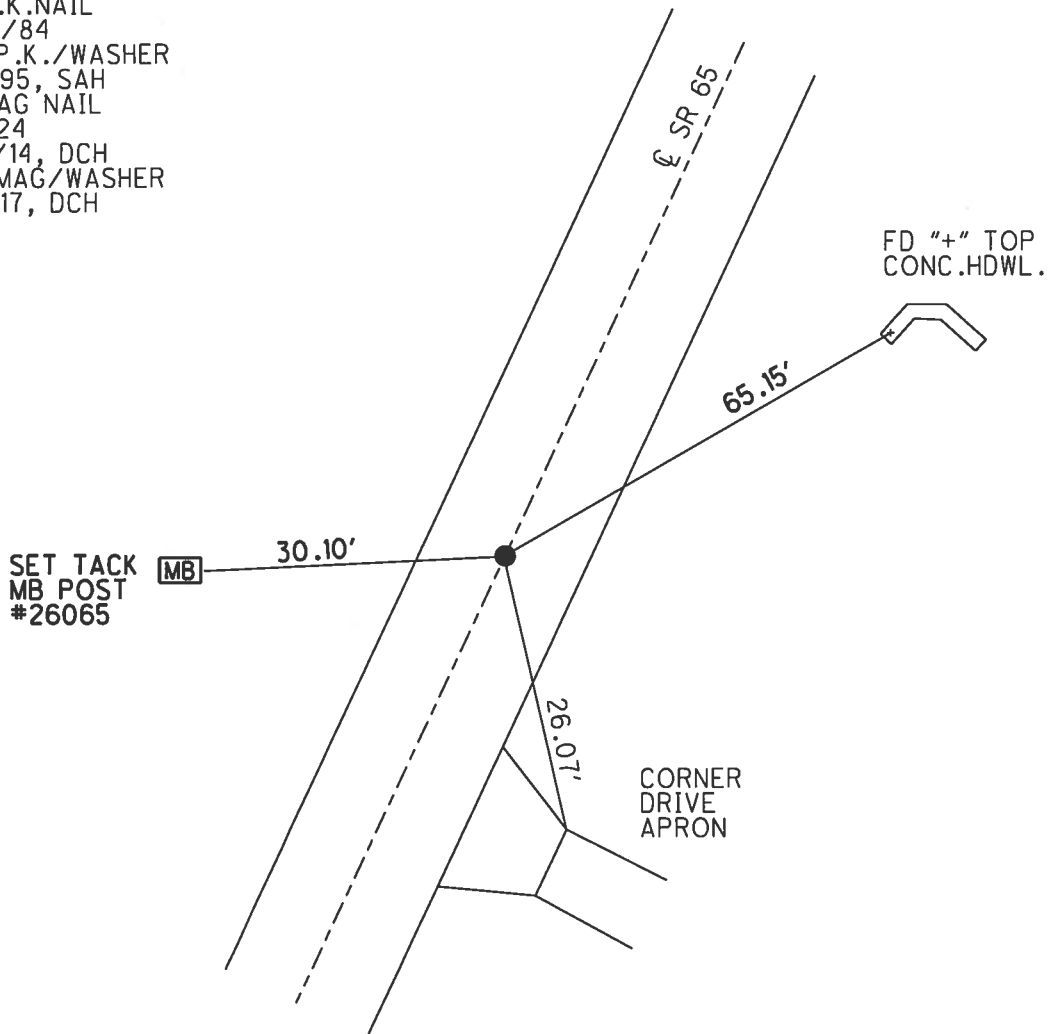
PERSONNEL \_\_\_\_\_ REFERENCE NO. 24 H SHEET 30 OF 44  
 NOTES HOMAN DATE 6/18/14 ROUTE SR 65  
 H.C. HOMAN WEATHER CLOUDY COUNTY WOOD  
 R.C. THOMAS TEMP. 85° TOWNSHIP PERRYSBURG  
 SECTION RT 57  
 T 7 N R 10 E

TYPE MONUMENT MAG NAIL  
 ON SURFACE - ~~BELOW~~ ON  
 LEFT - Q PAV'T - RIGHT ON  
9.8' TO RT EDGE PAVEMENT  
 S.L.M. 753+65.94



Grid: Northing: 681072.079 Easting: 1641222.308

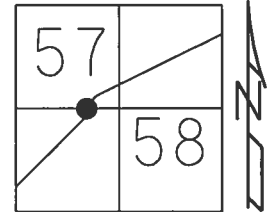
RECORD:  
 FD P.K.NAIL  
 10/19/84  
 SET P.K./WASHER  
 8/8/95, SAH  
 FD MAG NAIL  
 REFH24  
 6/18/14, DCH  
 SET MAG/WASHER  
 6/2/17, DCH



O.D.O.T. DISTRICT 2 SURVEY OFFICE (USE ONLY)

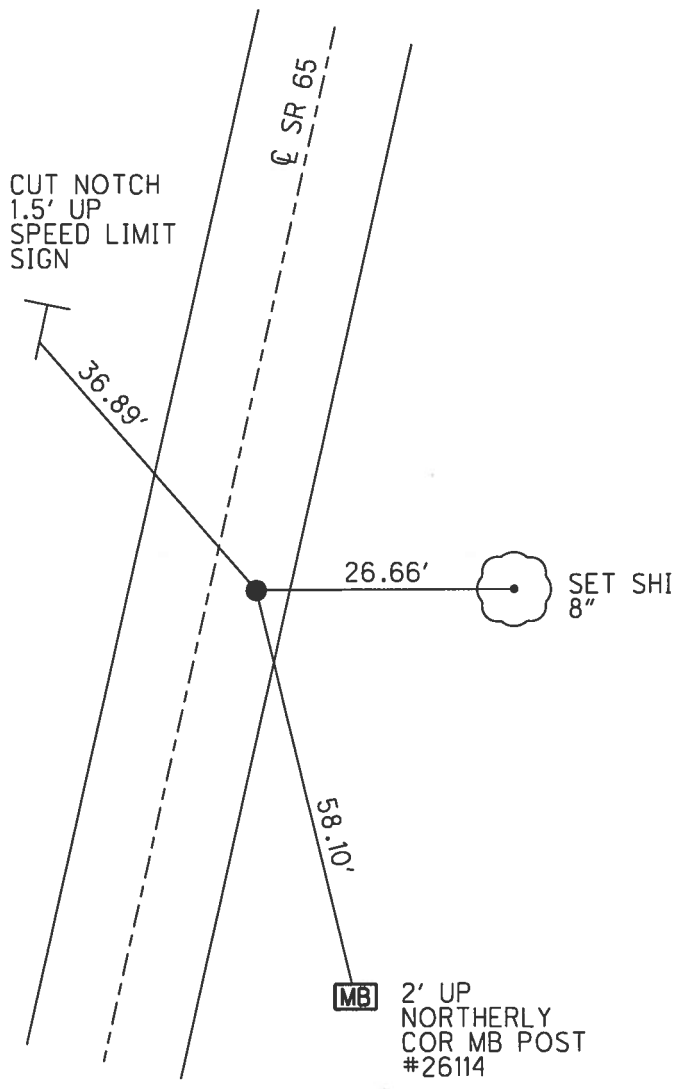
PERSONNEL \_\_\_\_\_ REFERENCE NO. 24 HI SHEET 31 OF 44  
 NOTES HOMAN DATE 6/18/14 ROUTE SR 65  
 H.C. HOMAN WEATHER CLOUDY COUNTY WOOD  
 R.C. THOMAS TEMP. 85° TOWNSHIP PERRYSBURG  
 \_\_\_\_\_ SECTION RT 57  
 \_\_\_\_\_ T 7 N R 10 E

TYPE MONUMENT P.K./WASHER  
 ON SURFACE - ~~BELOW~~ ON  
~~LEFT~~ - Q PAV'T - RIGHT 6.2'  
3.2' TO RT EDGE PAVEMENT  
 S.L.M. 757+08.06



Grid: Northing: 681385.961 Easting: 1641358.421

RECORD:  
 STA. 755+08  
 FD R.R.SPIKE  
 4/16/84  
 SET P.K./WASHER  
 10/19/84, SWH  
 FD P.K./WASHER  
 5/23/95, SAH  
 SET P.K./WASHER  
 8/8/95, SAH  
 FD P.K.NAIL  
 GPS, REFH24  
 9/18/12, SAH  
 FD P.K./WASHER  
 (REF124)  
 6/18/14, DCH  
 SET MAG/WASHER  
 6/2/17, DCH



O.D.O.T. DISTRICT 2 SURVEY OFFICE (USE ONLY)

PERSONNEL \_\_\_\_\_ REFERENCE NO. 241 SHEET 32 OF 44

NOTES HOMAN DATE 6-18-14 ROUTE SR 65  
 H.C. HOMAN WEATHER CLOUDY COUNTY WOOD  
 R.C. THOMAS TEMP. 90°F TOWNSHIP PERRYSBURG  
 \_\_\_\_\_ SECTION RT 57  
 \_\_\_\_\_ T 7 N R 10 E

TYPE MONUMENT RR. SPIKE

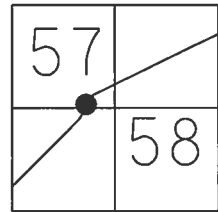
~~ON SURFACE~~ - BELOW 4"

LEFT - ☉ PAV'T - RIGHT ON

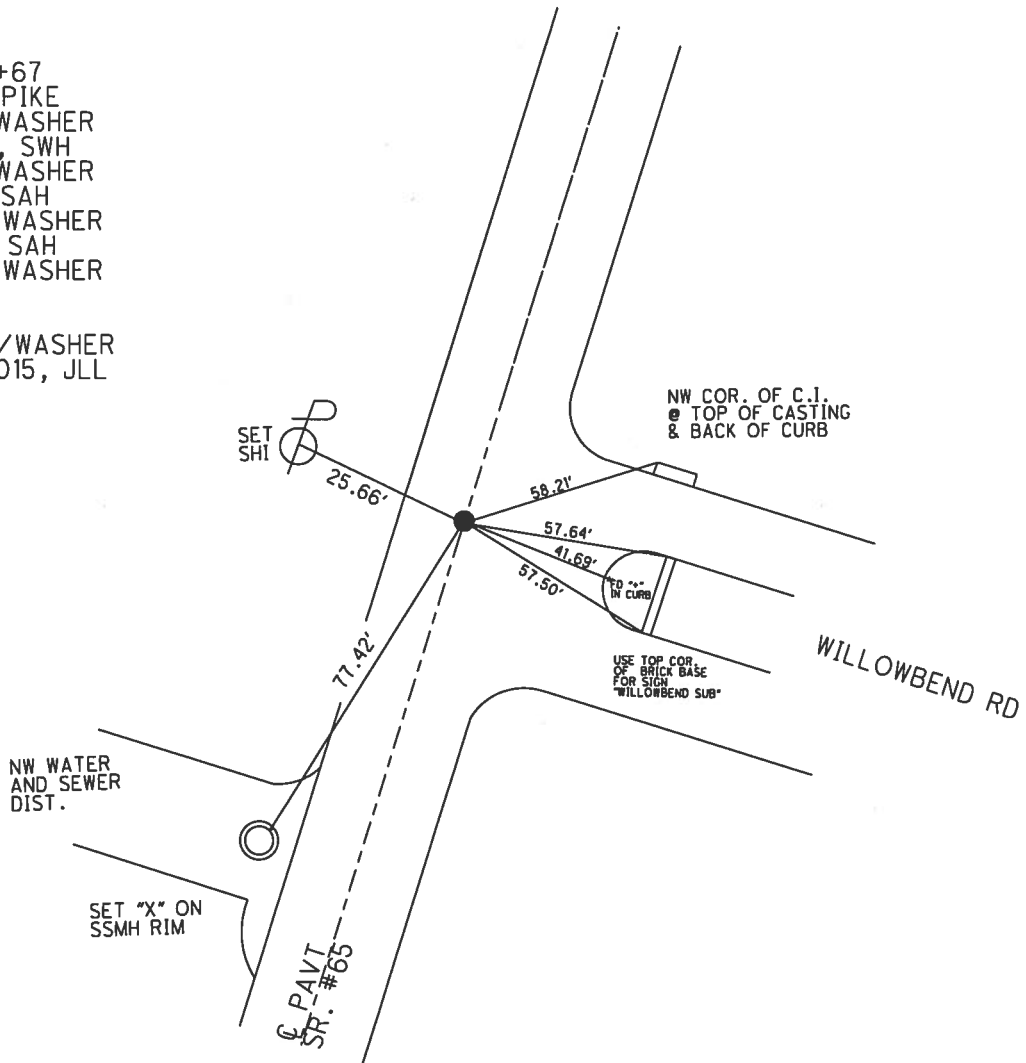
10.8 TO LT EDGE PAVEMENT

S.L.M. 758+67.92

Grid: Northing: 681541.408 Easting: 1641395.731



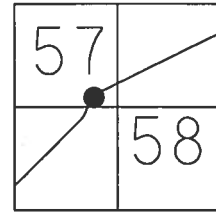
RECORD:  
 SLM 756+67  
 FD R.R.SPIKE  
 SET PK/WASHER  
 10-19-84, SWH  
 SET PK/WASHER  
 8-8-95, SAH  
 FD P.K./WASHER  
 9/19/12, SAH  
 FD P.K./WASHER  
 REF124  
 6-18-14  
 SET MAG/WASHER  
 08-03-2015, JLL



O.D.O.T. DISTRICT 2 SURVEY OFFICE (USE ONLY)

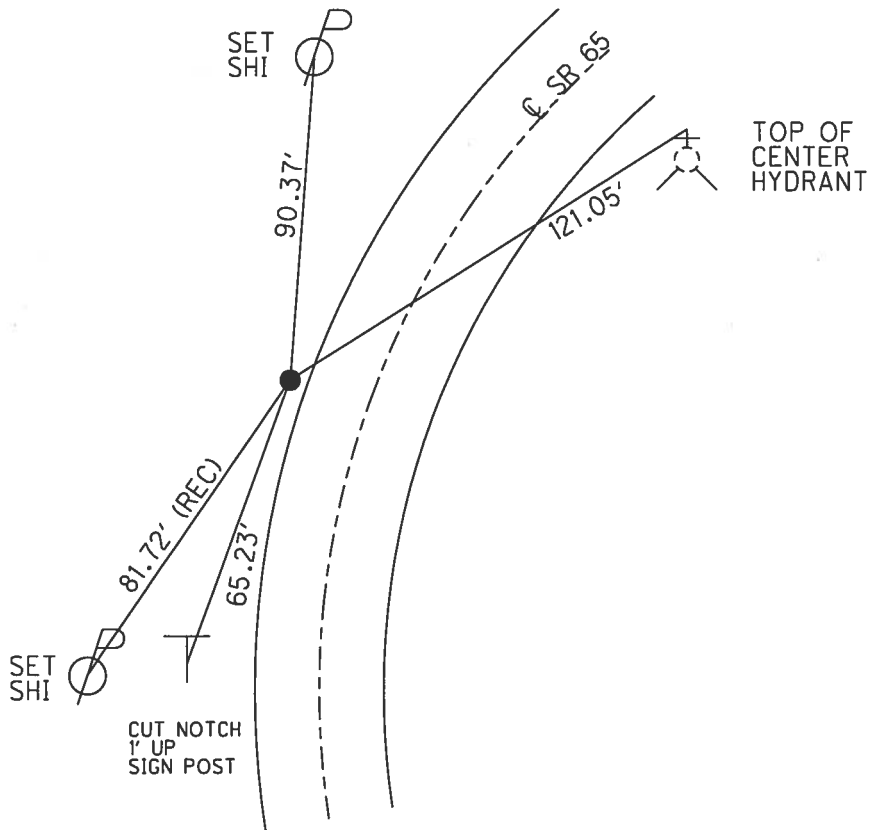
PERSONNEL \_\_\_\_\_ REFERENCE NO. 24 J SHEET 33 OF 44  
 NOTES HOMAN DATE 6-18-14 ROUTE SR 65  
 H.C. HOMAN WEATHER CLOUDY COUNTY WOOD  
 R.C. THOMAS TEMP. 90°F TOWNSHIP PERRYSBURG  
 \_\_\_\_\_ SECTION RT 57  
 \_\_\_\_\_ T 2 N R 10 E

TYPE MONUMENT PK/WASHER  
 ON SURFACE - ~~BELOW~~ ON  
 LEFT - ☉ PAV'T - ~~RIGHT~~ 11.8'  
 1.8' LT TO LT EDGE PAVEMENT  
 S.L.M. 760+82.81



Grid: Northing: 681750.354 Easting: 1641445.918

- RECORD:  
 STA. 758+79  
 FD 1" IRON PIN  
 1" BELOW  
 SET IPIPE  
 5-5-72  
 SET PK/WASHER  
 10-19-84, SWH  
 SET PK/WASHER  
 8-8-95, SAH  
 FD P.K./WASHER  
 REF J24  
 9/19/12, SAH  
 6-18-14, DCH  
 SET MAG/WASHER  
 8-03-15, JLL

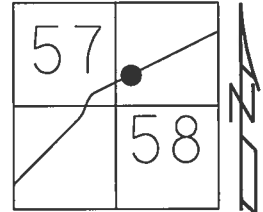


O.D.O.T. DISTRICT 2 SURVEY OFFICE (USE ONLY)

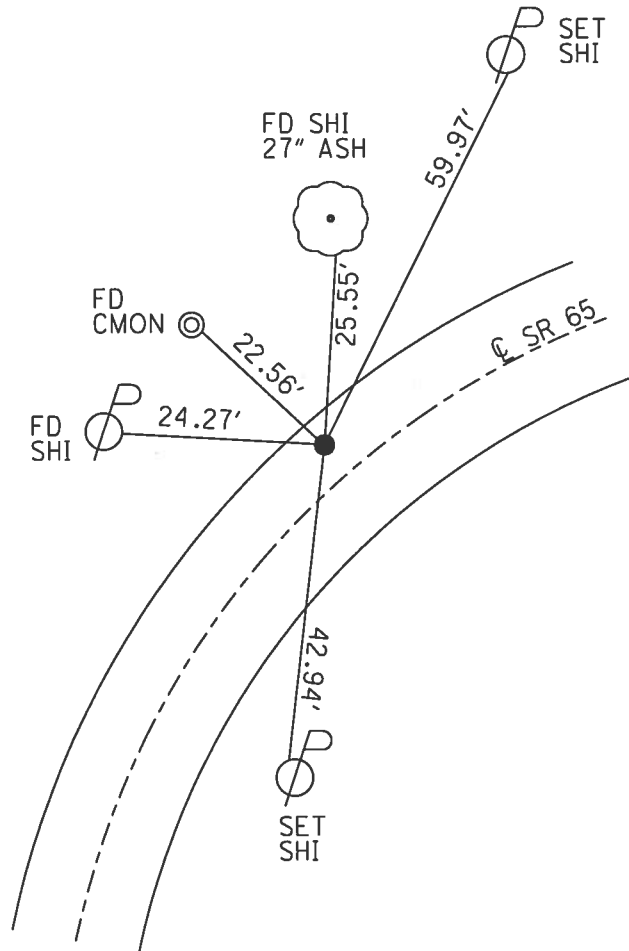
PERSONNEL \_\_\_\_\_ REFERENCE NO. 24 Q SHEET 34 OF 44

NOTES HOMAN DATE 6-23-14 ROUTE SR 65  
 H.C. LEU WEATHER SUNNY COUNTY WOOD  
 R.C. THOMAS TEMP. 70°F TOWNSHIP PERRYSBURG  
 \_\_\_\_\_ SECTION RT 58  
 \_\_\_\_\_ T 7 N R 10 E

TYPE MONUMENT PK/WASHER  
 ON SURFACE - ~~BELOW~~ ON \_\_\_\_\_  
 LEFT - ☉ PAV'T - ~~RIGHT~~ 8.4'  
1.2' TO LT EDGE PAVEMENT  
 S.L.M. 770+19.50



RECORD:  
 STA. 768+18  
 FD PK NAIL  
 1984  
 SET PK/WASHER  
 10-19-84, SWH  
 FD P.K./WASHER  
 5/23/95, SAH  
 SET PK/WASHER  
 8-8-95, SAH  
 FD P.K./WASHER  
 REFQ24  
 9/19/12, SAH  
 6-23-14, JLL  
 SET MAG/WASHER  
 08-03-15, JLL

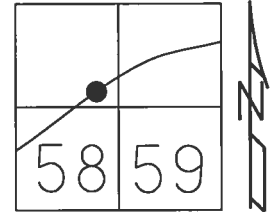


Grid: Northing: 682551.508 Easting: 1641931.242

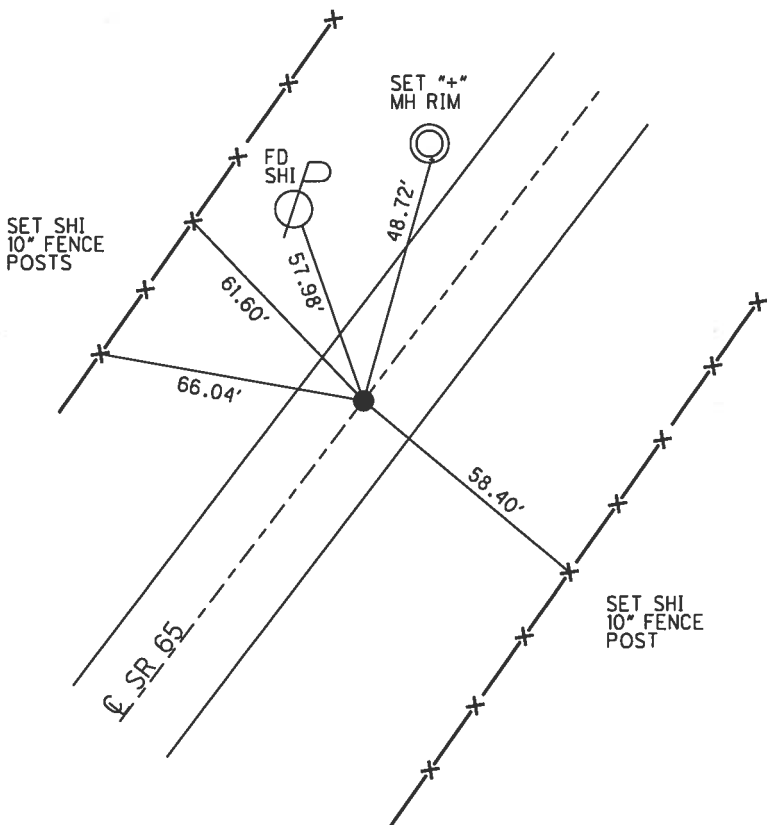
O.D.O.T. DISTRICT 2 SURVEY OFFICE (USE ONLY)

PERSONNEL \_\_\_\_\_ REFERENCE NO. 24 R SHEET 35 OF 44  
 NOTES HOMAN DATE 6-23-14 ROUTE SR 65  
 H.C. LEU WEATHER SUNNY COUNTY WOOD  
 R.C. THOMAS TEMP. 70°F TOWNSHIP PERRYSBURG  
 \_\_\_\_\_ SECTION RT 58  
 \_\_\_\_\_ T 7 N R 10 E

TYPE MONUMENT P.K.NAIL  
~~ON SURFACE~~ - BELOW 4"  
 LEFT - ℄ PAV'T - ~~RIGHT~~ 1.0'  
9.3' TO LT EDGE PAVEMENT  
 S.L.M. 783+62.89  
 Grid: Northing: 683536.548 Easting: 1642844.690



RECORD:  
 STA.781+58  
 FD PK NAIL  
 1984  
 SET PK/WASHER  
 10-19-84, SWH  
 FD P.K./WASHER  
 5/23/95, SAH  
 SET PK/WASHER  
 8-8-95, SAH  
 FD P.K./WASHER  
 REFQ24  
 9/19/12, SAH  
 FD P.K.NAIL  
 0.4' DOWN  
 REFR24  
 6-23-14, JLL  
 SET MAG/WASHER  
 08-03-15, JLL



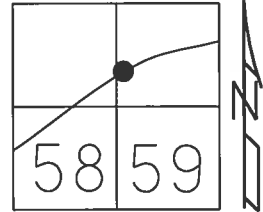


O.D.O.T. DISTRICT 2 SURVEY OFFICE (USE ONLY)

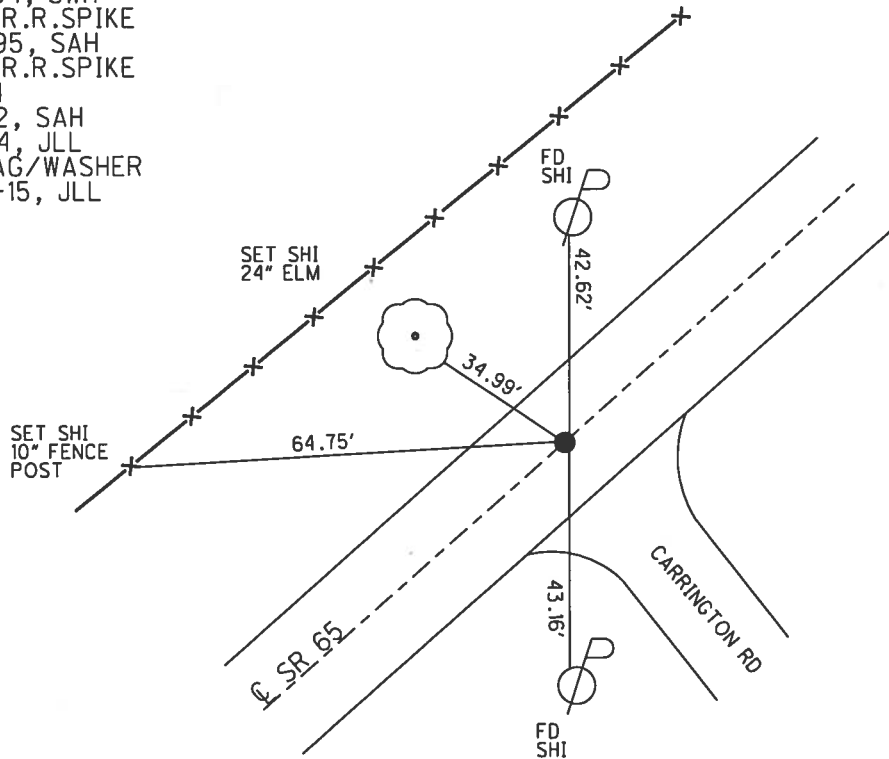
PERSONNEL \_\_\_\_\_ REFERENCE NO. 24 S SHEET 36 OF 44

NOTES HOMAN DATE 6-23-14 ROUTE SR 65  
 H.C. LEU WEATHER SUNNY COUNTY WOOD  
 R.C. THOMAS TEMP. 80°F TOWNSHIP PERRYSBURG  
 SECTION RT 59  
T 7 N R 10 E

TYPE MONUMENT PK/WASHER  
 ON SURFACE - ~~BELOW~~ ON  
 LEFT - ☉ PAV'T - RIGHT ON  
17.2' TO LT EDGE PAVEMENT  
 S.L.M. 788+28.91  
 Grid: Northing: 683878.076 Easting: 1643161.760



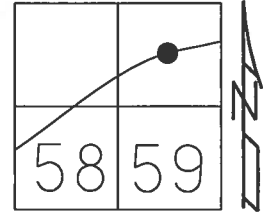
RECORD:  
 STA. 786+25  
 FD SM.R.R.SPIKE  
 1984  
 SET PK/WASHER  
 10-19-84, SWH  
 FD SM.R.R.SPIKE  
 5/23/95, SAH  
 FD SM.R.R.SPIKE  
 REFS24  
 9/21/12, SAH  
 6-23-14, JLL  
 SET MAG/WASHER  
 08-03-15, JLL



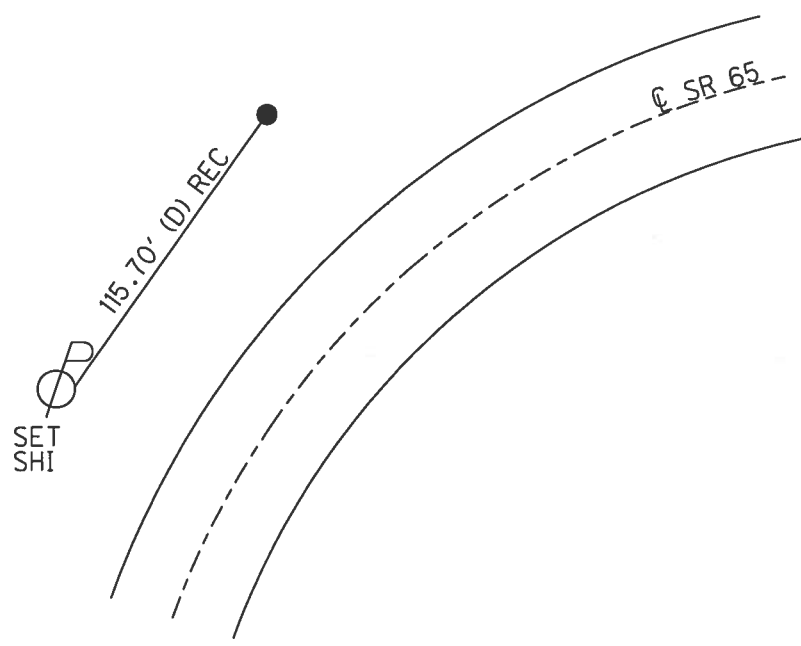
O.D.O.T. DISTRICT 2 SURVEY OFFICE (USE ONLY)

PERSONNEL \_\_\_\_\_ REFERENCE NO. 24 T SHEET 37 OF 44  
 NOTES HOMAN DATE 6-23-14 ROUTE SR 65  
 H.C. LEU WEATHER CLEAR COUNTY WOOD  
 R.C. THOMAS TEMP. 80°F TOWNSHIP PERRYBURG  
 \_\_\_\_\_ SECTION RT 59  
 \_\_\_\_\_ T 7 N R 10 E

TYPE MONUMENT 3/4" IPIN  
 ON SURFACE - ~~BELOW~~ ON  
 LEFT - ℄ PAV'T - ~~RIGHT~~ 34.47'  
34.30' LT TO LT EDGE PAVEMENT  
 S.L.M. 797+72.43  
 Grid: Northing: 684568.984 Easting: 1643804.316



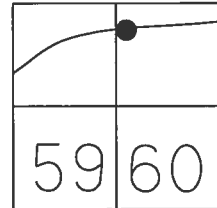
RECORD: P.I.  
 1924 PLAN  
 STA 164+17  
 $\Delta = 32^\circ 48'$   
 $D = 8^\circ 00'$   
 $R = 716.78$   
 $T = 210.95$   
 $L = 410.00$   
 FD 3/4" IPIN  
 1/31/90, MB  
 FD 3/4" IPIN  
 REFT24  
 9/21/12, SAH  
 6-23-14, JLL



O.D.O.T. DISTRICT 2 SURVEY OFFICE (USE ONLY)

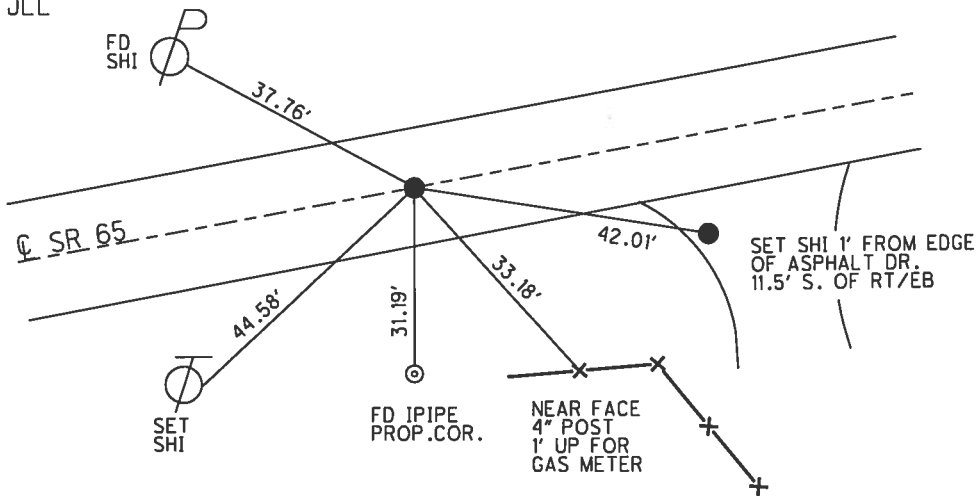
PERSONNEL \_\_\_\_\_ REFERENCE NO. 24 U SHEET 38 OF 44  
 NOTES HOMAN DATE 6-23-14 ROUTE SR 65  
 H.C. LEU WEATHER SUNNY COUNTY WOOD  
 R.C. THOMAS TEMP. 80°F TOWNSHIP PERRYSBURG  
 SECTION RT 60  
 T 7 N R 10 E

TYPE MONUMENT P.K.NAIL  
 ON SURFACE - ~~BELOW~~ ON \_\_\_\_\_  
~~LEFT~~ - Q PAV'T - RIGHT 0.5'  
9.7' TO RT EDGE PAVEMENT  
 S.L.M. 802+92



Grid: Northing: 684700.324 Easting: 1644318.945

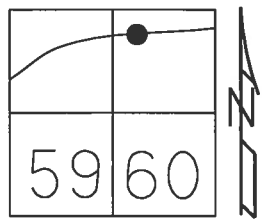
SET BY FARNAHM & WIRRES  
 RECORD:  
 STA. 800+88  
 FD P.K.NAIL  
 SET P.K./WASHER  
 10-19-84, SWH  
 FD P.K./WASHER  
 5/23/95, SAH  
 SET PK/WASHER  
 8-8-95, SAH  
 FD P.K./WASHER  
 REFU24  
 9/21/12, SAH  
 6-23-14, JLL  
 SET MAG/WASHER  
 08-03-15, JLL



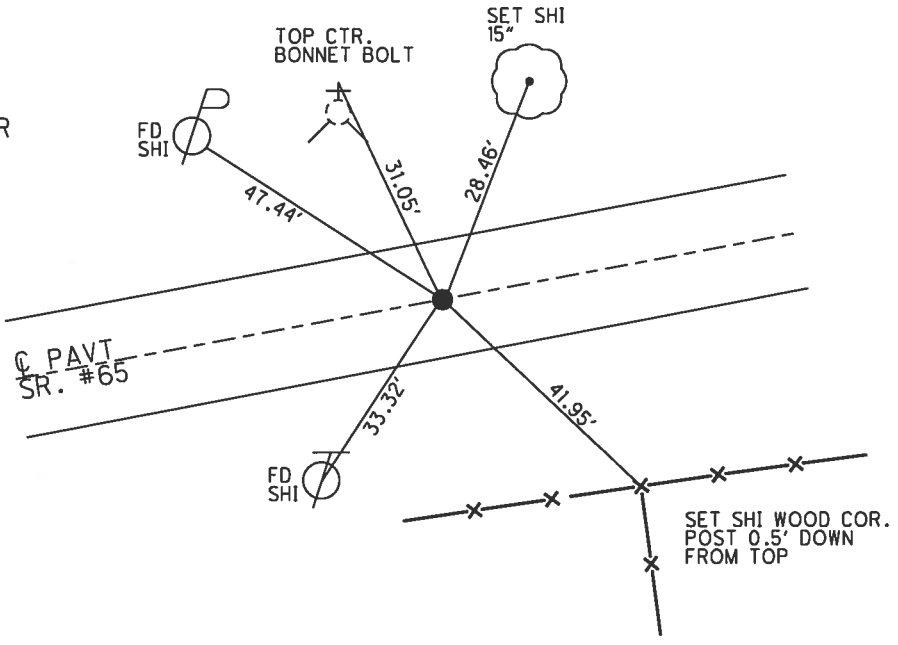
O.D.O.T. DISTRICT 2 SURVEY OFFICE (USE ONLY)

PERSONNEL \_\_\_\_\_ REFERENCE NO. 24 V SHEET 39 OF 44  
 NOTES HOMAN DATE 6-23-14 ROUTE SR 65  
 H.C. LEU WEATHER CLOUDY COUNTY WOOD  
 R.C. THOMAS TEMP. 80°F TOWNSHIP PERRYSBURG  
 \_\_\_\_\_ SECTION RT 60  
 \_\_\_\_\_ T 7 N R 10 E

TYPE MONUMENT P.K./WASHER  
~~ON SURFACE~~ - BELOW 1.5"  
~~LEFT~~ - ℄ PAV'T - RIGHT 0.5  
9.5' TO RT EDGE PAVEMENT  
 S.L.M. 804+67.42  
 Grid: Northing: 684743.628 Easting: 1644488.942



RECORD:  
 STA. 802+63  
 FD P.K.NAIL  
 SET P.K./WASHER  
 10-19-84, SWH  
 FD P.K./WASHER  
 5/23/95, SAH  
 SET PK/WASHER  
 8-8-95, SAH  
 FD P.K./WASHER  
 REFV24  
 9/21/12, SAH  
 6-23-14, JLL  
 SET MAG/WASHER  
 08-03-15, JLL

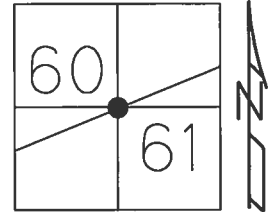


O.D.O.T. DISTRICT 2 SURVEY OFFICE (USE ONLY)

PERSONNEL \_\_\_\_\_ REFERENCE NO. 25 SHEET 40 OF 44

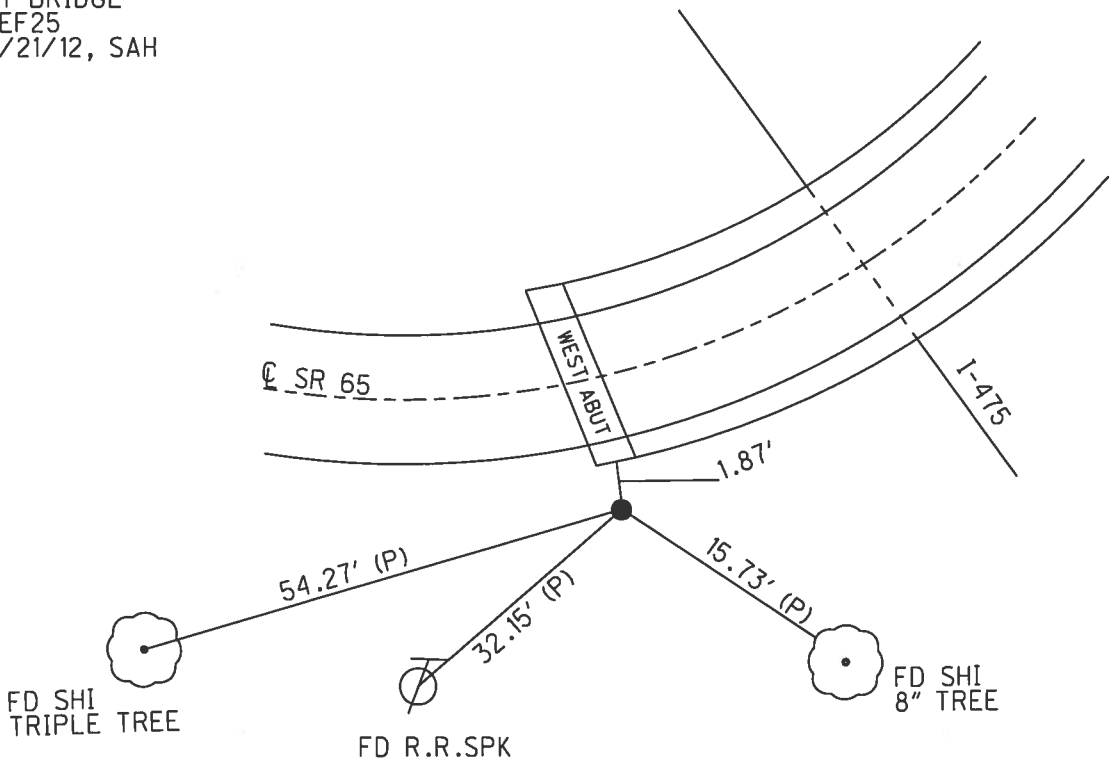
NOTES	STONE _____	DATE	<u>08-04-80</u>	ROUTE	<u>SR 65</u>
H.C.	<u>HICHALAK</u>	WEATHER	<u>WARM</u>	COUNTY	<u>WOOD</u>
R.C.	<u>NAUSSK</u>	TEMP.	<u>80°F</u>	TOWNSHIP	<u>PERRYSBURG</u>
	<u>CURTIS</u>			SECTION	<u>RT 61</u>
					<u>T 7 N R 10 E</u>

TYPE MONUMENT 1" IPIN  
 ON SURFACE - ~~BELOW~~ ON  
~~LEFT~~ - CL PAV'T - RIGHT 21.5'  
1.87' RT TO RT EDGE PAVEMENT  
 S.L.M. 815+15.41



Grid: Northing: 685001.5948 Easting: 1645504.6853

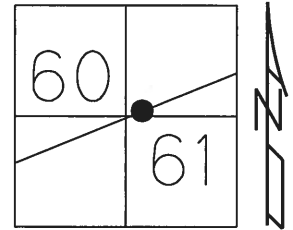
RECORD:  
 STA. 812+66.9  
 BR#WOO 65 1539  
 FD 1" IPIN  
 8-04-80  
 FD 1" IPIN  
 5-9-84, SWH  
 FD IPIN  
 DOWN EMBANKMENT  
 BY BRIDGE  
 REF25  
 9/21/12, SAH



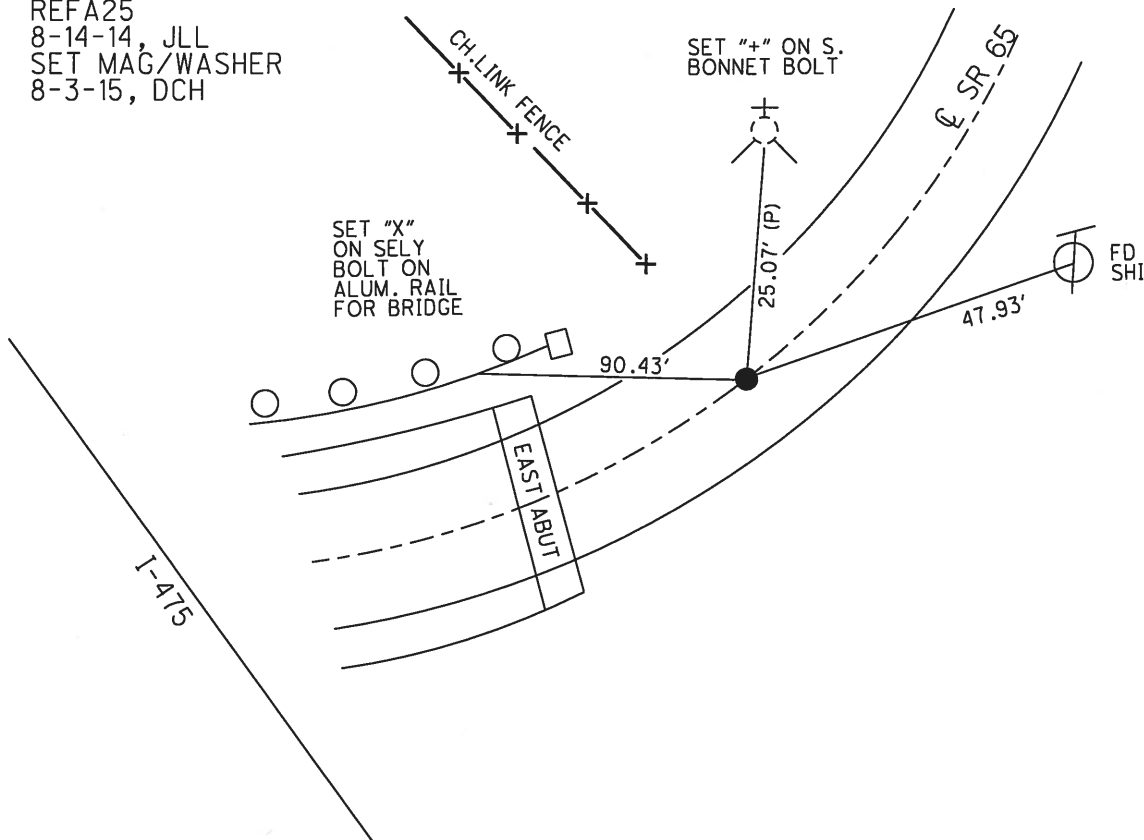
O.D.O.T. DISTRICT 2 SURVEY OFFICE (USE ONLY)

PERSONNEL \_\_\_\_\_ REFERENCE NO. 25 A SHEET 41 OF 44  
 NOTES LEU DATE 08-14-14 ROUTE SR 65  
 H.C. HOMAN WEATHER SUNNY COUNTY WOOD  
 R.C. WESTFALL TEMP. 65°F TOWNSHIP PERRYSBURG  
 SECTION RT 61  
 T 7 N R 10 E

TYPE MONUMENT P.K.NAIL  
~~ON SURFACE~~ - BELOW 2"  
~~LEFT~~ - Q PAV'T - RIGHT 1.3"  
9.2' TO RT EDGE PAVEMENT  
 S.L.M. 818+95.83  
 Grid: Northing: 685155.319 Easting: 1645852.655



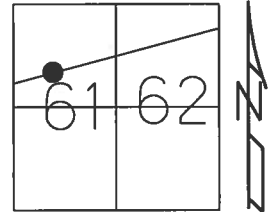
RECORD:  
 SLM 816+90  
 FD NAIL  
 STA. 816+48.5  
 11/5/84  
 FD P.K./WASHER  
 5/23/95, SAH  
 SET P.K./WASHER  
 8-8-95, SAH  
 FD P.K.NAIL  
 2" DOWN  
 REFA25  
 8-14-14, JLL  
 SET MAG/WASHER  
 8-3-15, DCH



O.D.O.T. DISTRICT 2 SURVEY OFFICE (USE ONLY)

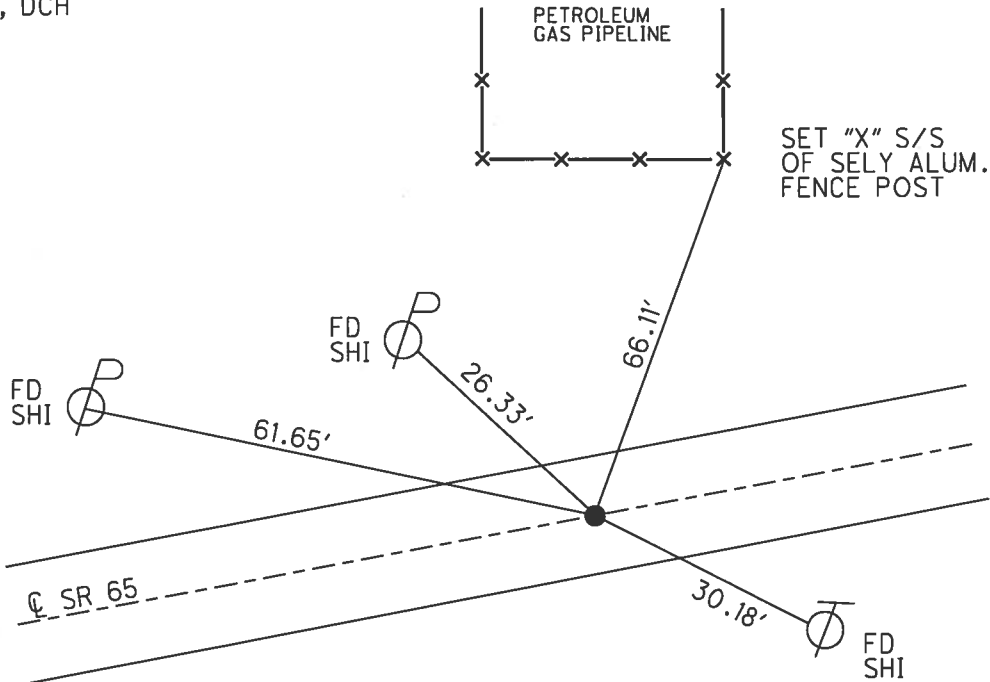
PERSONNEL \_\_\_\_\_ REFERENCE NO. 25 B SHEET 42 OF 44  
 NOTES LEU DATE 08-14-14 ROUTE SR 65  
 H.C. HOMAN WEATHER SUNNY COUNTY WOOD  
 R.C. WESTFALL TEMP. 65°F TOWNSHIP PERRYSBURG  
 SECTION 61  
 T 7 N R 10 E

TYPE MONUMENT P.K.NAIL  
 ON SURFACE - ~~BELOW~~ ON \_\_\_\_\_  
~~LEFT~~ - CL PAV'T - RIGHT 0.7'  
10.5' TO RT EDGE PAVEMENT  
 S.L.M. 820+72.62



Grid: Northing: 685225.978 Easting: 1646014.710

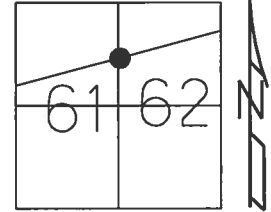
RECORD:  
 SLM 818+69  
 FD P.K./WASHER  
 5/19/95, SAH  
 SET P.K./WASHER  
 8-8-95, SAH  
 FD P.K.NAIL  
 REFB25  
 9/21/12, SAH  
 08-14-14, JLL  
 SET MAG/WASHER  
 8-3-15, DCH



O.D.O.T. DISTRICT 2 SURVEY OFFICE (USE ONLY)

PERSONNEL \_\_\_\_\_ REFERENCE NO. 26 SHEET 43 OF 44  
 NOTES LEU DATE 8-14-14 ROUTE SR 65  
 H.C. HOMAN WEATHER SUNNY COUNTY WOOD  
 R.C. WESTFALL TEMP. 70°F TOWNSHIP PERRYSBURG  
 SECTION RT 62  
 T 7 N R 10 E

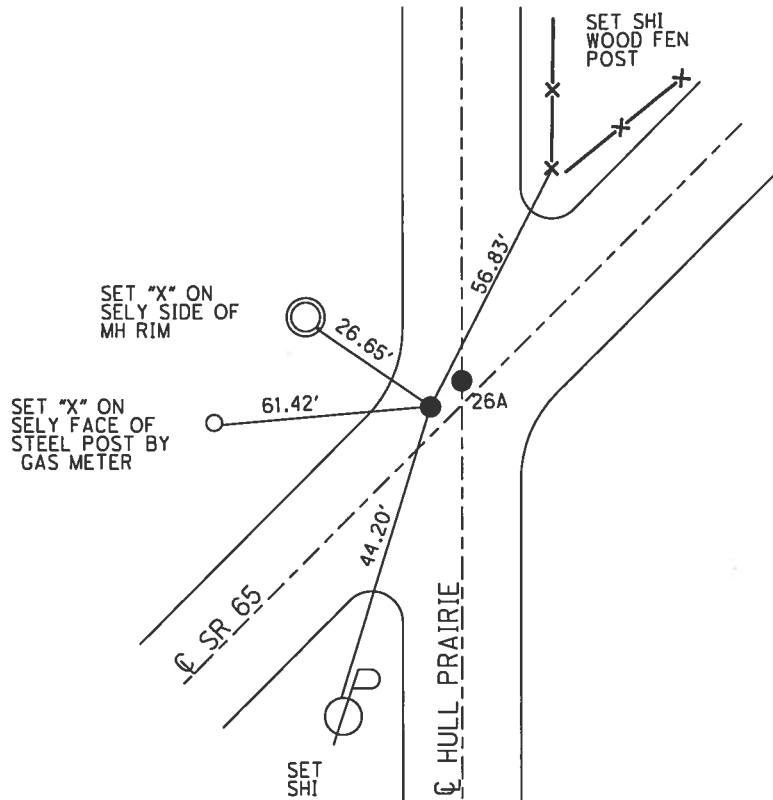
TYPE MONUMENT R.R.SPIKE  
~~ON SURFACE~~ - BELOW 3"  
 LEFT - CL PAV'T - ~~RIGHT~~ 2.7'  
9.6' TO LT EDGE PAVEMENT  
 S.L.M. 829+95.04



Grid: Northing: 685594.776 Easting: 1646860.198

NOTE: DIST. 26-26A = 0.96'

RECORD: P.I.  
 STA. 827+48.71  
 FD R.R.SPIKE  
 ORIGIN UNKNOWN  
 $\Delta = 7^{\circ}31'20''$   
 FD P.K./WASHER  
 5/19/95, SAH  
 SET PK/WASHER  
 8-8-95, SAH  
 FD P.K.SHANK  
 REF26  
 9/21/12, SAH  
 FD P.K./WASHER  
 REF26  
 8-14-14, JLL  
 SET MAG/WASHER  
 8-03-15, JLL

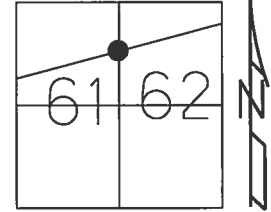




O.D.O.T. DISTRICT 2 SURVEY OFFICE (USE ONLY)

PERSONNEL \_\_\_\_\_ REFERENCE NO. 26 AB SHEET 44 OF 44  
 NOTES LEU DATE 08-14-14 ROUTE SR 65  
 H.C. HOMAN WEATHER SUNNY COUNTY WOOD  
 R.C. WESTFALL TEMP. 70°F TOWNSHIP PERRYSBURG  
 SECTION RT 62  
 T 7 N R 10 E

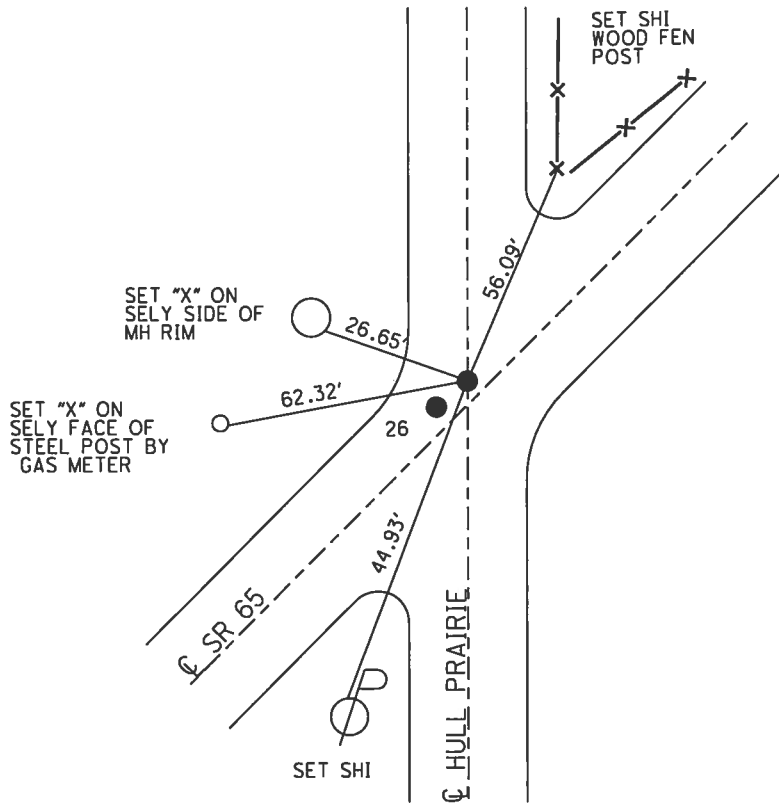
TYPE MONUMENT P.K./WASHER  
~~ON SURFACE~~ - BELOW 3"  
 LEFT - CL PAV'T - ~~RIGHT~~ 2.7'  
9.6 TO LT EDGE PAVEMENT  
 S.L.M. 829+96



Grid: Northing: 685595.141 Easting: 1646861.046

NOTE: DIST. 26-26A= 0.96'

- RECORD:  
 FD P.K.NAIL  
 FD P.K./WASHER  
 5/19/95, SAH  
 SET P.K./WASHER  
 8-8-95, SAH  
 FD P.K.SHANK  
 REFA26  
 9/21/12, SAH  
 FD P.K./WASHER  
 REFA26  
 8-14-14, JLL  
 SET MAG/WASHER  
 08-03-15, JLL

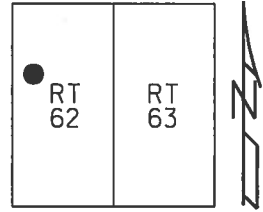


O.D.O.T. DISTRICT 2 SURVEY OFFICE (USE ONLY)

PERSONNEL \_\_\_\_\_ REFERENCE NO. 26 A SHEET 1 OF 25

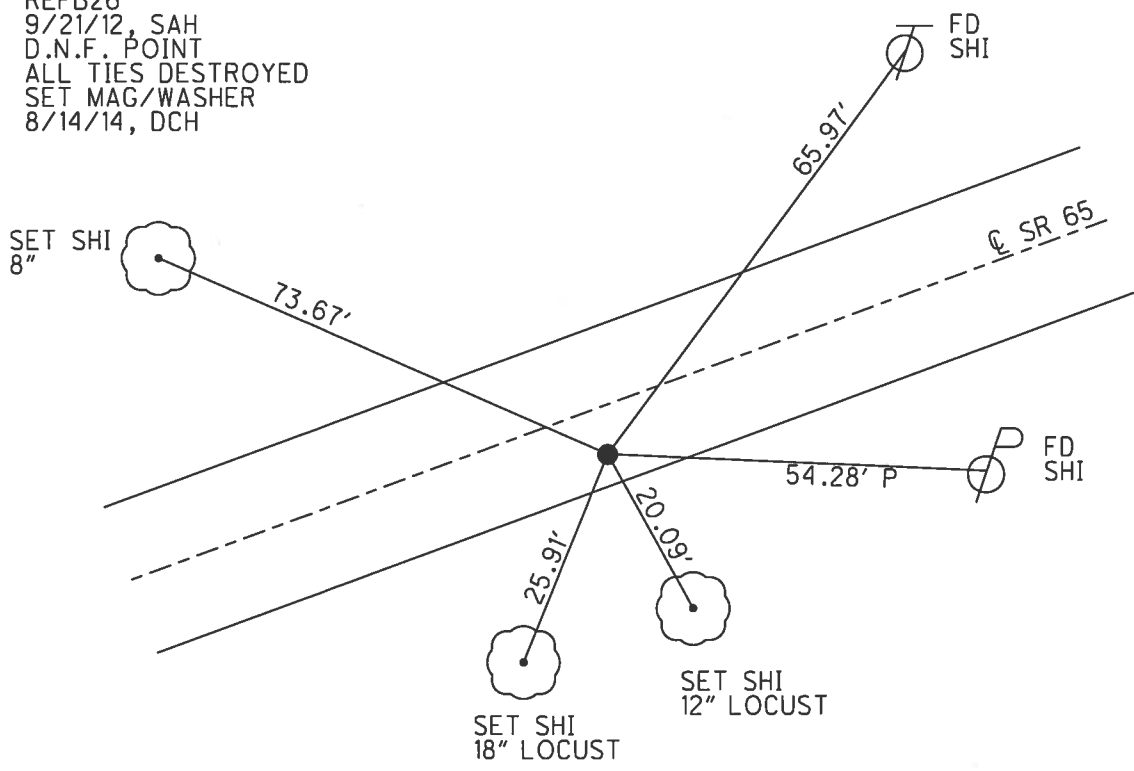
NOTES BARNHESEL DATE 5/19/95 ROUTE SR 65  
 H.C. CORDES WEATHER SUNNY COUNTY WOOD  
 R.C. BARNHESEL TEMP. 78° TOWNSHIP PERRYSBURG  
 SECTION RT 62  
 T 7 N R 10 E

TYPE MONUMENT P.K./WASHER  
 ON SURFACE - ~~BELOW~~ ON \_\_\_\_\_  
~~LEFT~~ - ℄ PAV'T - RIGHT 6.7'  
2.9' TO RT EDGE PAVEMENT  
 S.L.M. 834+39.41



Grid: Northing: 685717.762 Easting: 1647287.211

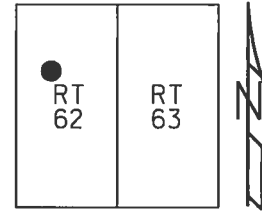
RECORD: P.I.  
 STA. 831+92.47  
 $\Delta = 8^{\circ} 18' 40''$  LT  
 FD P.K.NAIL  
 FD P.K./WASHER  
 5/19/95, MB  
 SET P.K./WASHER  
 8/8/95, SAH  
 FD P.K.NAIL  
 REFB26  
 9/21/12, SAH  
 D.N.F. POINT  
 ALL TIES DESTROYED  
 SET MAG/WASHER  
 8/14/14, DCH



O.D.O.T. DISTRICT 2 SURVEY OFFICE (USE ONLY)

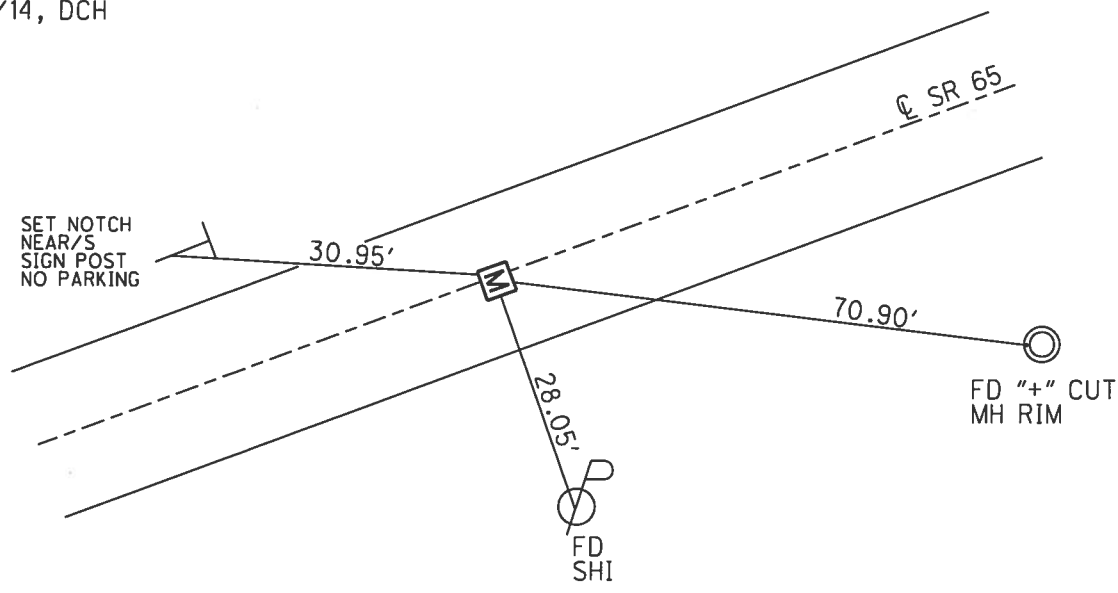
PERSONNEL \_\_\_\_\_ REFERENCE NO. 26 B SHEET 2 OF 25  
 NOTES LEU DATE 8/14/14 ROUTE SR 65  
 H.C. HOMAN WEATHER SUNNY COUNTY WOOD  
 R.C. WESTFALL TEMP. 70° TOWNSHIP PERRYSBURG  
 SECTION RT 62  
 T 7 N R 10 E

TYPE MONUMENT MONBOX  
 ON SURFACE - ~~BELOW~~ ON  
~~LEFT~~ - C PAV'T - RIGHT 0.5'  
9.4' TO RT EDGE PAVEMENT  
 S.L.M. 840+45.17



Grid: Northing: 685967.590 Easting: 1647839.470

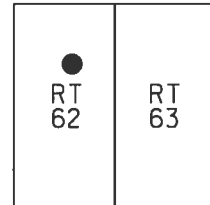
RECORD: P.I.  
 STA. 837+98.58  
 $\Delta = 2^\circ 43' RT$   
 FD P.K.NAIL  
 FD P.K./WASHER  
 5/19/95, MB  
 SET P.K./WASHER  
 8/8/95, SAH  
 FD MONBOX  
 COULD NOT OPEN  
 REFC26  
 9/21/12, SAH  
 SET "+" W/DIMPLE  
 ON LID  
 REFB26  
 8/14/14, DCH



O.D.O.T. DISTRICT 2 SURVEY OFFICE (USE ONLY)

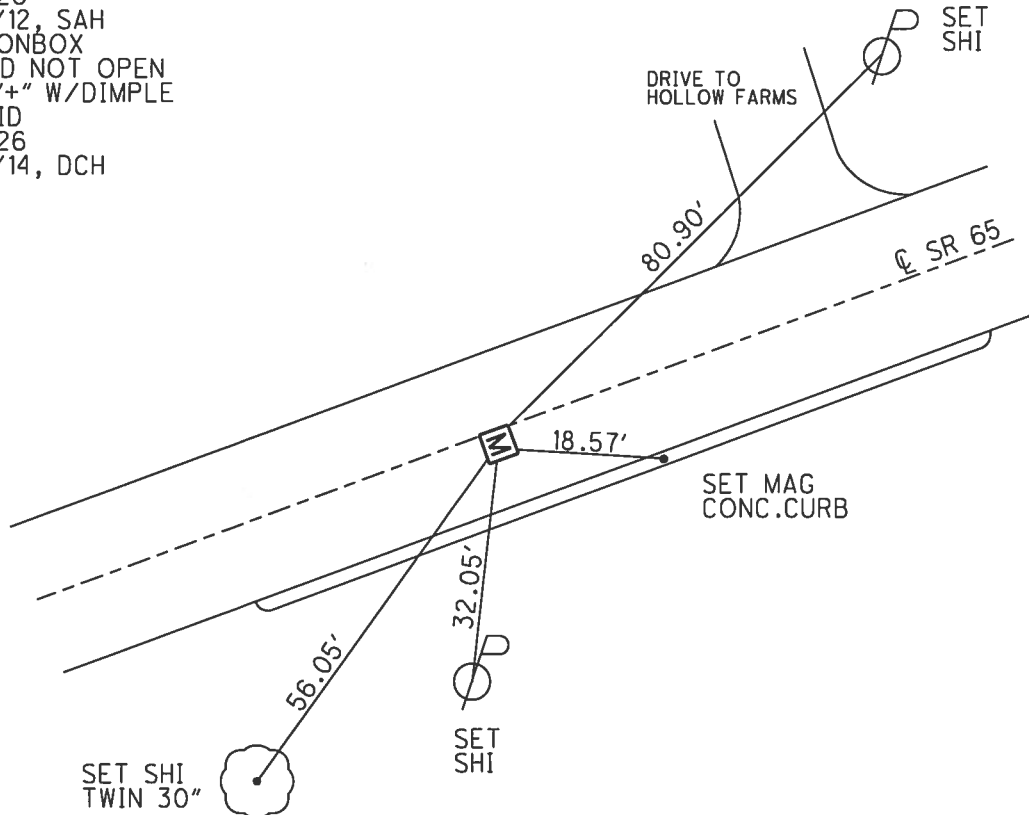
PERSONNEL \_\_\_\_\_ REFERENCE NO. 26 C SHEET 3 OF 25  
 NOTES LEU DATE 8/14/14 ROUTE SR 65  
 H.C. HOMAN WEATHER SUNNY COUNTY WOOD  
 R.C. WESTFALL TEMP. 70° TOWNSHIP PERRYSBURG  
 SECTION RT 62  
 T 7 N R 10 E

TYPE MONUMENT MONBOX  
 ON SURFACE - ~~BELOW~~ ON \_\_\_\_\_  
~~LEFT~~ - ℄ PAV'T - RIGHT 1'  
8.7' TO LT EDGE PAVEMENT  
 S.L.M. 844+19.03



Grid: Northing: 686103.410 Easting: 1648187.780

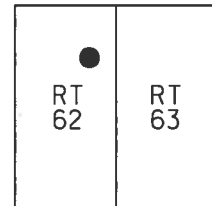
RECORD: P.I.  
 STA. 841+74.31  
 $\Delta = 5^\circ 36' 20''$  RT  
 FD P.K./WASHER  
 5/19/95, MB  
 SET P.K./WASHER  
 8/8/95, SAH  
 FD P.K.NAIL  
 REFD26  
 9/21/12, SAH  
 FD MONBOX  
 COULD NOT OPEN  
 SET "+" W/DIMPLE  
 ON LID  
 REFC26  
 8/14/14, DCH



O.D.O.T. DISTRICT 2 SURVEY OFFICE (USE ONLY)

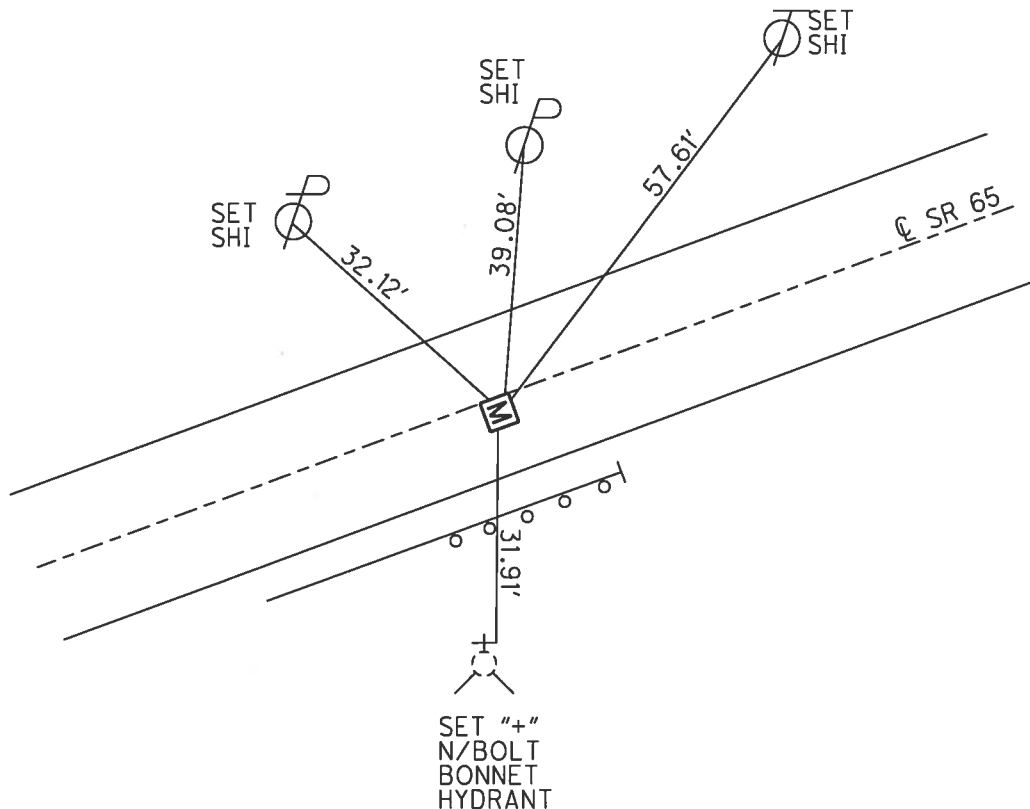
PERSONNEL \_\_\_\_\_ REFERENCE NO. 26 D SHEET 4 OF 25  
 NOTES LEU DATE 8/14/14 ROUTE SR 65  
 H.C. HOMAN WEATHER SUNNY COUNTY WOOD  
 R.C. WESTFALL TEMP. 70° TOWNSHIP PERRYSBURG  
 SECTION RT 62  
 T 7 N R 10 E

TYPE MONUMENT MONBOX  
 ON SURFACE - ~~BELOW~~ ON \_\_\_\_\_  
~~LEFT~~ - CL PAV'T - RIGHT 1'  
8.7' TO LT EDGE PAVEMENT  
 S.L.M. 845+13.97



Grid: Northing: 686131.867 Easting: 1648278.353

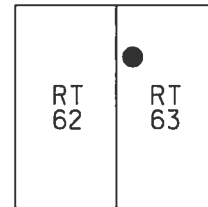
RECORD:  
 CORP.LINE  
 FD MONBOX  
 REFE26  
 9/21/12, SAH  
 FD MONBOX  
 REFD26  
 8/14/14, DCH



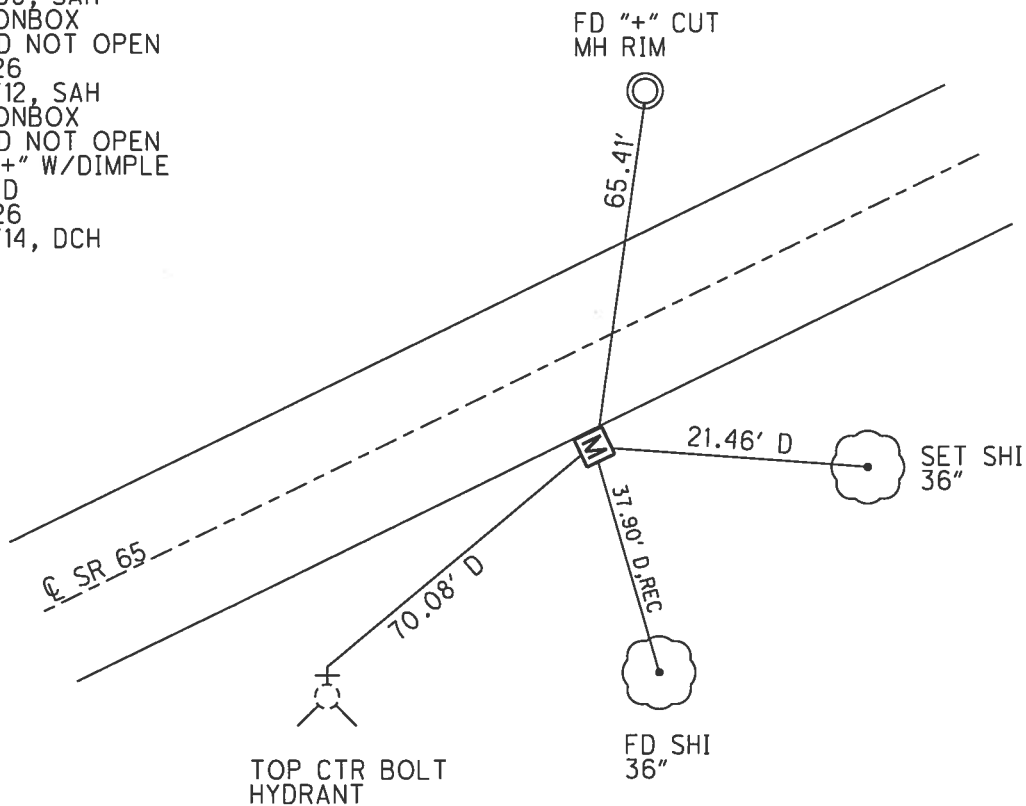
O.D.O.T. DISTRICT 2 SURVEY OFFICE (USE ONLY)

PERSONNEL \_\_\_\_\_ REFERENCE NO. 26 F SHEET 5 OF 25  
 NOTES LEU DATE 8/14/14 ROUTE SR 65  
 H.C. HOMAN WEATHER SUNNY COUNTY WOOD  
 R.C. WESTFALL TEMP. 75° TOWNSHIP PERRYSBURG  
 SECTION RT 63  
 T 7 N R 10 E

TYPE MONUMENT MONBOX  
 ON SURFACE - ~~BELOW~~ ON \_\_\_\_\_  
~~LEFT~~ - ☉ PAV'T - RIGHT 11.4'  
 2' RT TO RT EDGE PAVEMENT  
 S.L.M. 848+74.69  
 Grid: Northing: 686231.465 Easting: 1648625.059



RECORD: P.I.  
 STA. 846+28.7  
 $\Delta = 20^\circ 00' \text{ LT}$   
 FD P.K./WASHER  
 5/19/95, MB  
 SET P.K./WASHER  
 8/8/95, SAH  
 FD MONBOX  
 COULD NOT OPEN  
 REFF26  
 9/21/12, SAH  
 FD MONBOX  
 COULD NOT OPEN  
 SET "+" W/DIMPLE  
 ON LID  
 REFE26  
 8/14/14, DCH



O.D.O.T. DISTRICT 2 SURVEY OFFICE (USE ONLY)

PERSONNEL \_\_\_\_\_ REFERENCE NO. 26 G SHEET 6 OF 25

NOTES LEU DATE 8/19/14 ROUTE SR 65  
 H.C. WESTFALL WEATHER SUNNY COUNTY WOOD  
 R.C. RHOADES TEMP. 70° TOWNSHIP PERRYSBURG  
 SECTION RT 63  
 T 7 N R 10 E

TYPE MONUMENT P.K.NAIL

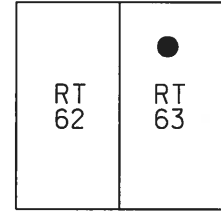
~~ON SURFACE~~ - BELOW 3"

LEFT - CL PAV'T - ~~RIGHT~~ 1.5'

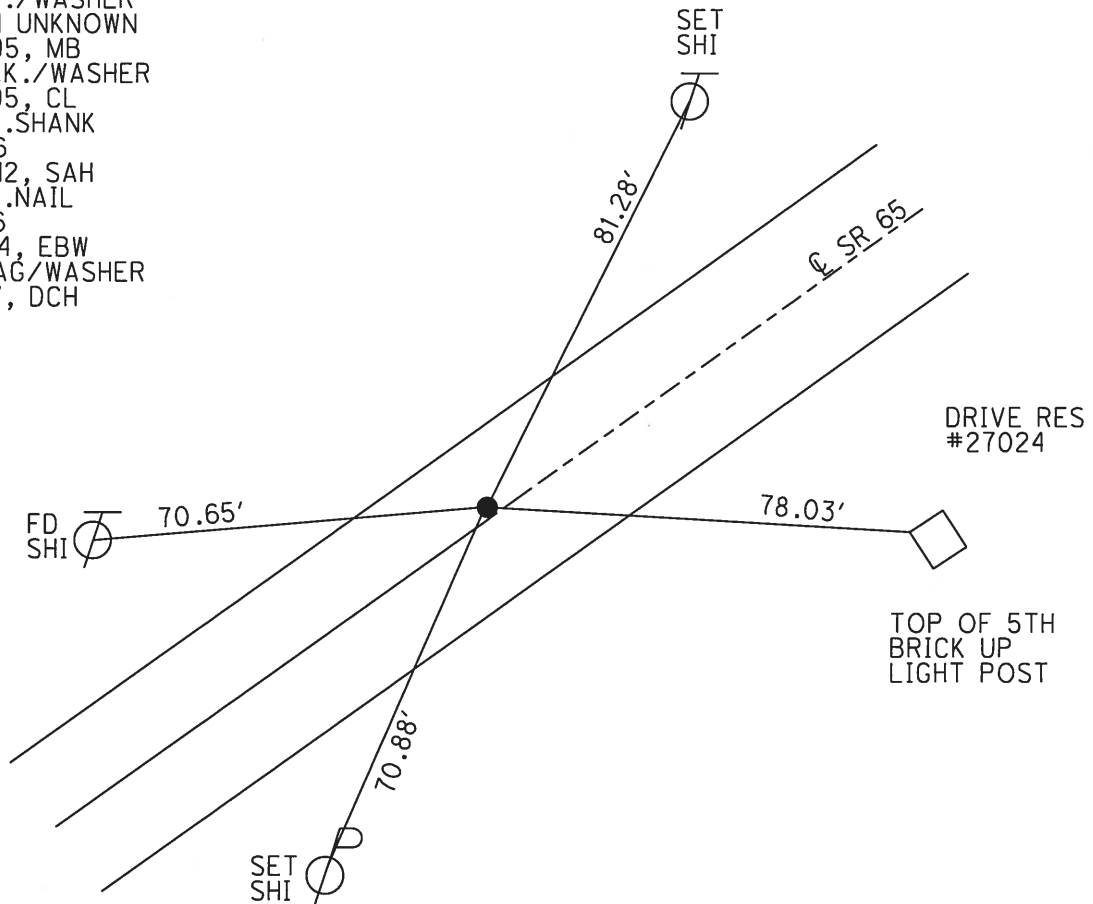
9.1' TO LT EDGE PAVEMENT

S.L.M. 850+48.42

Grid: Northing: 686333.602 Easting: 1648765.595



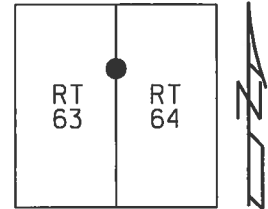
RECORD:  
 STA. 848+41  
 FD P.K./WASHER  
 ORIGIN UNKNOWN  
 5/19/95, MB  
 SET P.K./WASHER  
 8/15/95, CL  
 FD P.K.SHANK  
 REFG26  
 9/24/12, SAH  
 FD P.K.NAIL  
 REFF26  
 8/19/14, EBW  
 SET MAG/WASHER  
 6/8/17, DCH



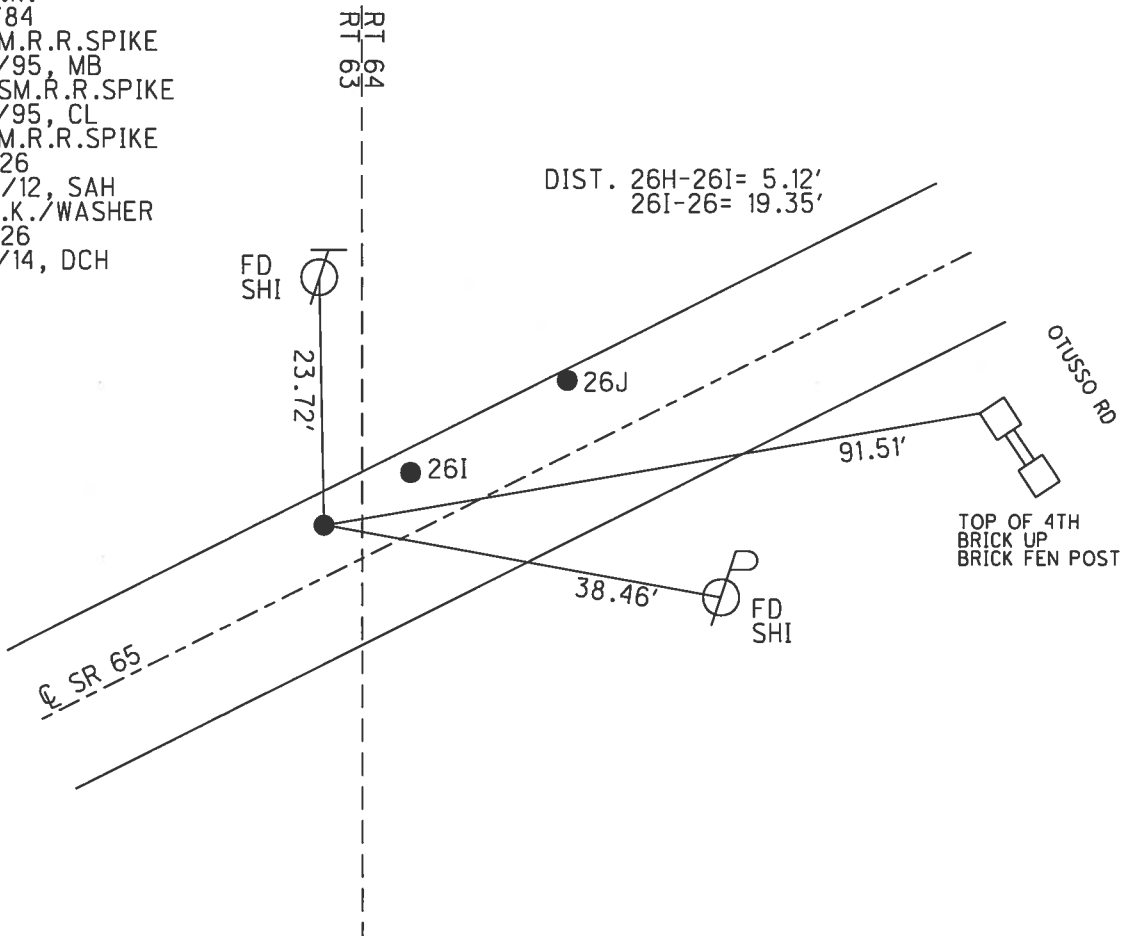
O.D.O.T. DISTRICT 2 SURVEY OFFICE (USE ONLY)

PERSONNEL \_\_\_\_\_ REFERENCE NO. 26 H SHEET 7 OF 25  
 NOTES LEU DATE 8/19/14 ROUTE SR 65  
 H.C. WESTFALL WEATHER SUNNY COUNTY WOOD  
 R.C. RHOADES TEMP. 70° TOWNSHIP PERRYSBURG  
 \_\_\_\_\_ SECTION RT 63  
 \_\_\_\_\_ T 7 N R 10 E

TYPE MONUMENT P.K./WASHER  
 ON SURFACE - ~~BELOW~~ ON \_\_\_\_\_  
 LEFT - ☉ PAV'T - ~~RIGHT~~ 9.7'  
3.2' TO LT EDGE PAVEMENT  
 S.L.M. 860+11.08  
 Grid: Northing: 686899.759 Easting: 1649544.162



RECORD: P.I.  
 STA. 857+89.62  
 $\Delta = 10^\circ 20' 20''$   
 FD P.K.  
 11/5/84  
 FD SM.R.R.SPIKE  
 5/19/95, MB  
 SET SM.R.R.SPIKE  
 8/15/95, CL  
 FD SM.R.R.SPIKE  
 REFH26  
 9/24/12, SAH  
 FD P.K./WASHER  
 REFG26  
 8/19/14, DCH



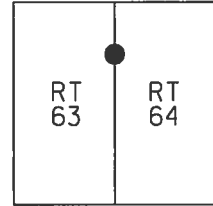


**O.D.O.T. DISTRICT 2 SURVEY OFFICE (USE ONLY)**

PERSONNEL \_\_\_\_\_ REFERENCE NO. 26 I SHEET 8 OF 25

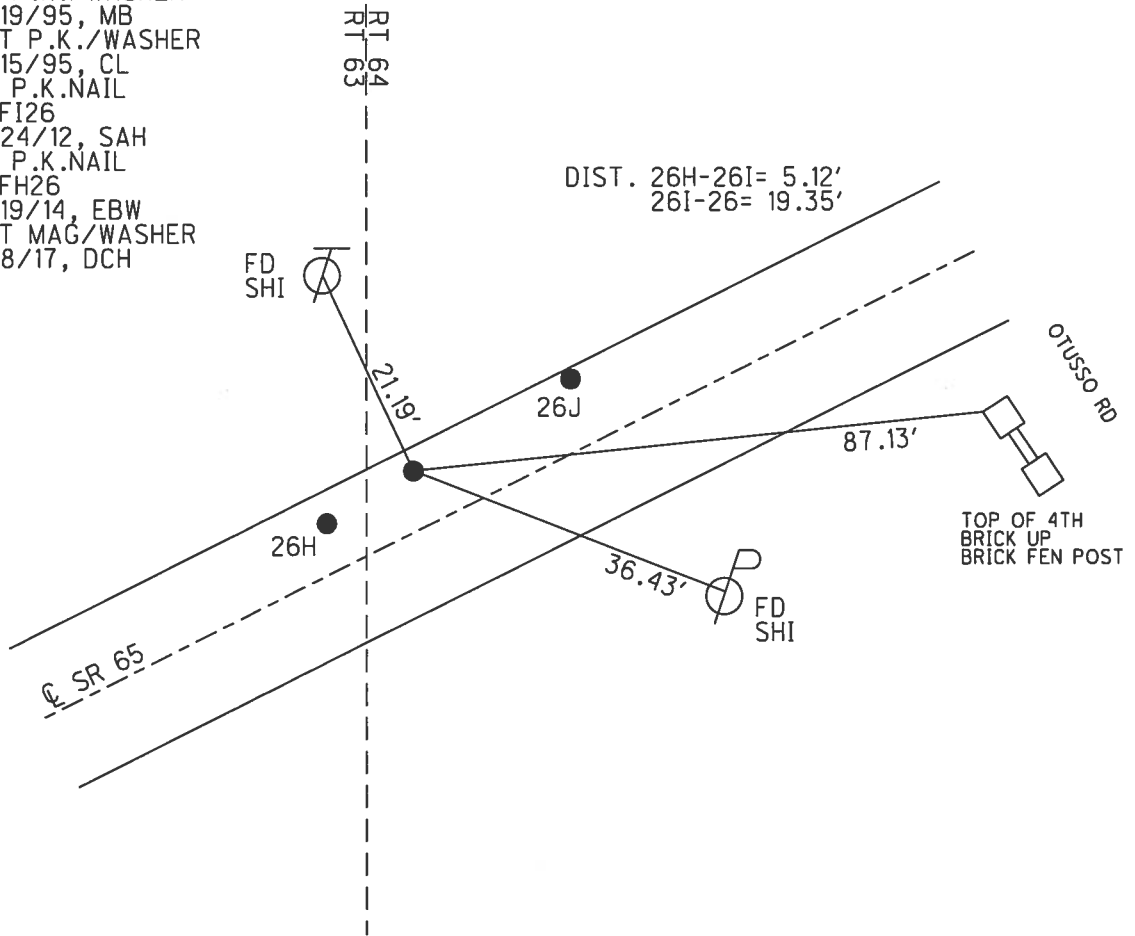
NOTES LEU DATE 8/19/14 ROUTE SR 65  
 H.C. WESTFALL WEATHER SUNNY COUNTY WOOD  
 R.C. RHOADES TEMP. 70° TOWNSHIP PERRYSBURG  
 SECTION RT 64  
T 7 N R 10 E

TYPE MONUMENT P.K.NAIL  
 ON SURFACE - ~~BELOW~~ ON \_\_\_\_\_  
 LEFT - ☉ PAV'T - ~~RIGHT~~ 10.9'  
2.5' TO LT EDGE PAVEMENT  
 S.L.M. 860+16.18



Grid: Northing: 686902.808 Easting: 1649548.255

RECORD:  
 FD P.K./WASHER  
 11/5/84  
 FD P.K./WASHER  
 5/19/95, MB  
 SET P.K./WASHER  
 8/15/95, CL  
 FD P.K.NAIL  
 REF126  
 9/24/12, SAH  
 FD P.K.NAIL  
 REFH26  
 8/19/14, EBW  
 SET MAG/WASHER  
 6/8/17, DCH



O.D.O.T. DISTRICT 2 SURVEY OFFICE (USE ONLY)

PERSONNEL \_\_\_\_\_ REFERENCE NO. 26 J SHEET 9 OF 25

NOTES LEU DATE 8/19/14 ROUTE SR 65  
 H.C. WESTFALL WEATHER SUNNY COUNTY WOOD  
 R.C. RHOADES TEMP. 70° TOWNSHIP PERRYSBURG  
 \_\_\_\_\_ SECTION RT 64  
 \_\_\_\_\_ T 7 N R 10 E

TYPE MONUMENT SM.R.R.SPIKE

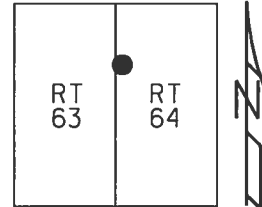
ON SURFACE - ~~BELOW~~ ON \_\_\_\_\_

LEFT - CL PAV'T - ~~RIGHT~~ 12.0'

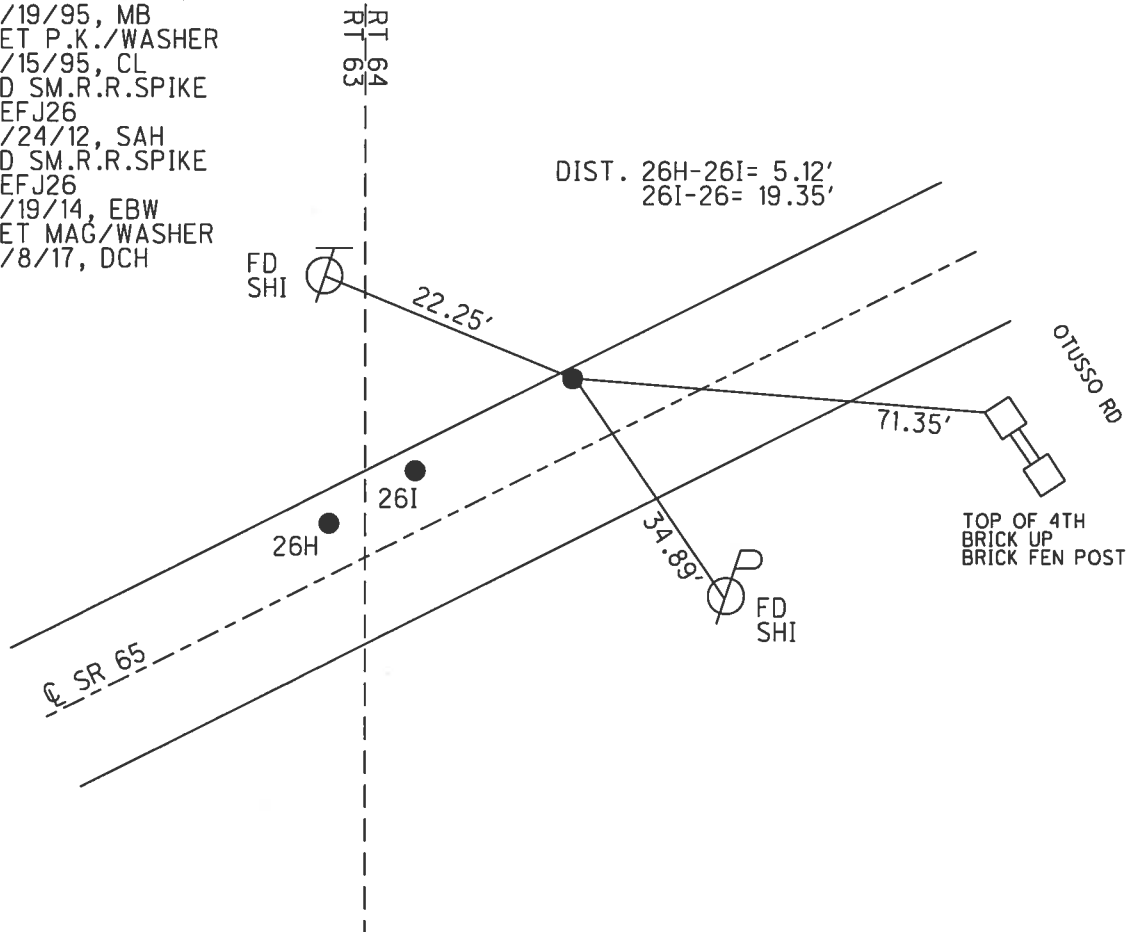
0.18' TO LT EDGE PAVEMENT

S.L.M. 860+35.58

Grid: Northing: 686914.191 Easting: 1649563.962



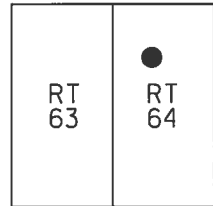
RECORD:  
 FD P.K./WASHER  
 11/5/84  
 FD P.K./WASHER  
 5/19/95, MB  
 SET P.K./WASHER  
 8/15/95, CL  
 FD SM.R.R.SPIKE  
 REFJ26  
 9/24/12, SAH  
 FD SM.R.R.SPIKE  
 REFJ26  
 8/19/14, EBW  
 SET MAG/WASHER  
 6/8/17, DCH



O.D.O.T. DISTRICT 2 SURVEY OFFICE (USE ONLY)

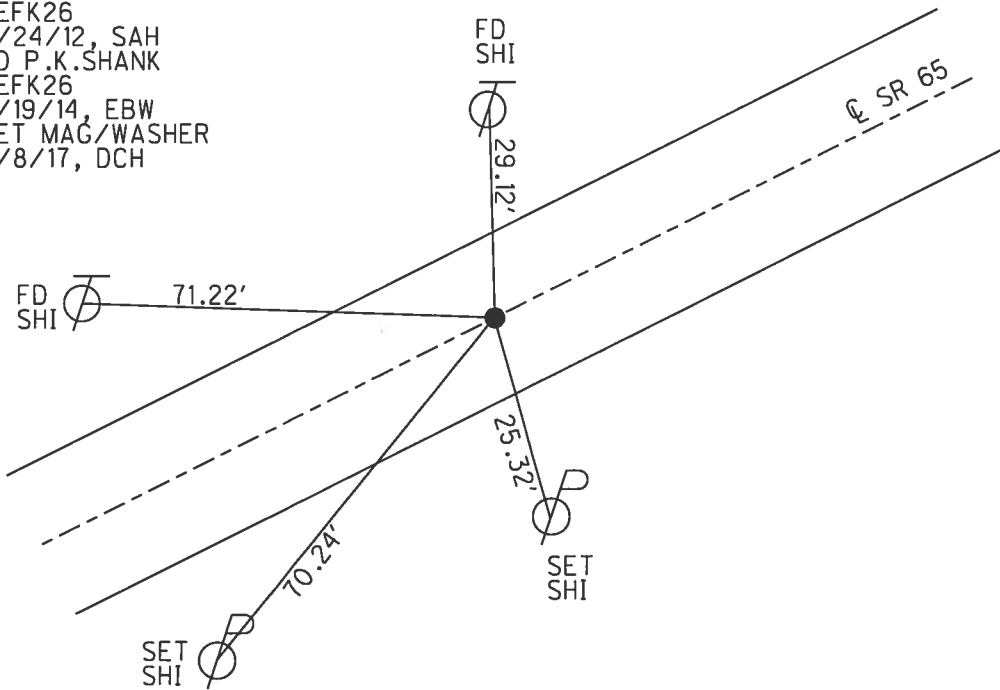
PERSONNEL \_\_\_\_\_ REFERENCE NO. 26 K SHEET 10 OF 25  
 NOTES LEU DATE 8/19/14 ROUTE SR 65  
 H.C. WESTFALL WEATHER SUNNY COUNTY WOOD  
 R.C. RHOADES TEMP. 70° TOWNSHIP PERRYSBURG  
 \_\_\_\_\_ SECTION RT 64  
 \_\_\_\_\_ T 7 N R 10 E

TYPE MONUMENT P.K.SHANK  
 ON SURFACE - ~~BELOW~~ ON  
 LEFT - ☉ PAV'T - RIGHT ON  
11.0' TO RT EDGE PAVEMENT  
 S.L.M. 863+45.66



Grid: Northing: 687048.538 Easting: 1649843.424

RECORD: P.O.T.  
 STA. 860+99.72  
 FD LG.R.R.SPIKE  
 11/5/84  
 FD P.K./WASHER  
 ATOP LG.R.R.SPIKE  
 3" DOWN  
 5/19/95, MB  
 SET P.K./WASHER  
 8/15/95, CL  
 FD P.K./WASHER  
 REFK26  
 9/24/12, SAH  
 FD P.K.SHANK  
 REFK26  
 8/19/14, EBW  
 SET MAG/WASHER  
 6/8/17, DCH

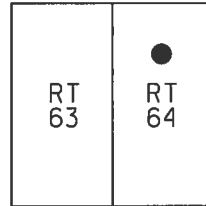


**O.D.O.T. DISTRICT 2 SURVEY OFFICE (USE ONLY)**

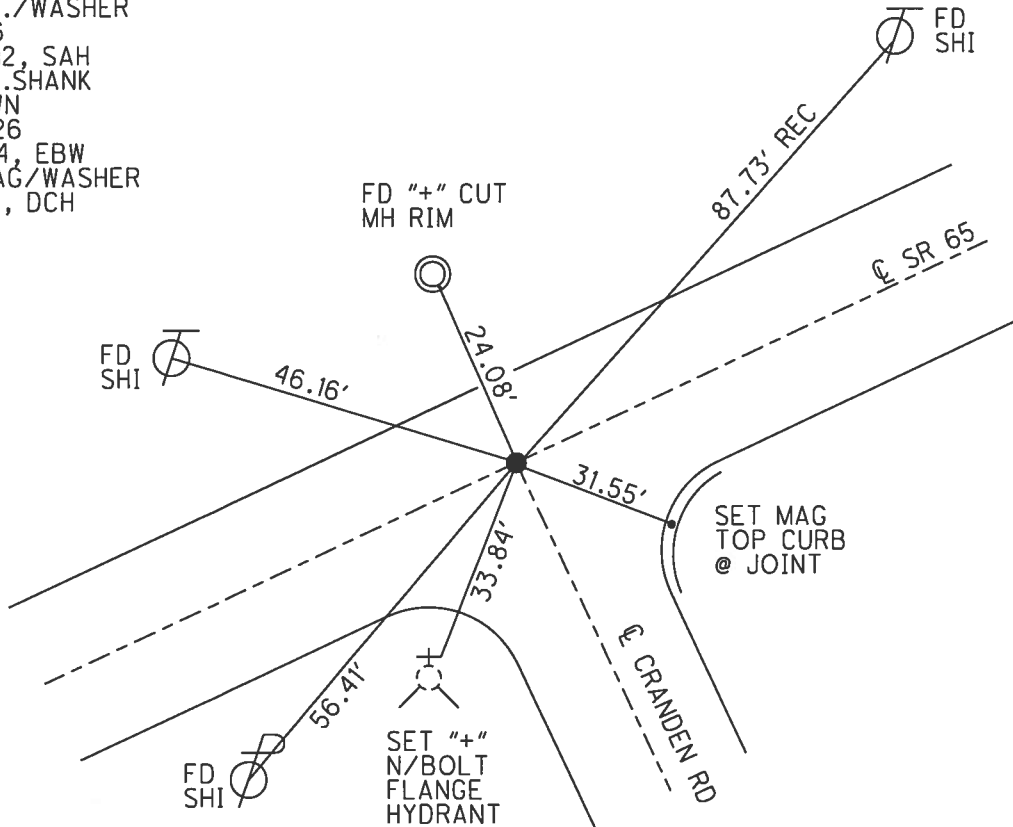
PERSONNEL \_\_\_\_\_ REFERENCE NO. 26 L SHEET 11 OF 25  
 NOTES LEU DATE 8/19/14 ROUTE SR 65  
 H.C. WESTFALL WEATHER SUNNY COUNTY WOOD  
 R.C. RHOADES TEMP. 70° TOWNSHIP PERRYSBURG  
 \_\_\_\_\_ SECTION RT 64  
 \_\_\_\_\_ T 7 N R 10 E

TYPE MONUMENT P.K.SHANK  
~~ON SURFACE~~ - BELOW 3"  
~~LEFT~~ - CL PAV'T - RIGHT 0.5'  
10.9' TO LT EDGE PAVEMENT  
 S.L.M. 865+48.62

Grid: Northing: 687136.592 Easting: 1650026.290



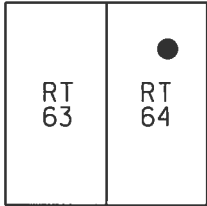
RECORD: P.O.T.  
 STA. 863+02.79  
 FD P.K./WASHER  
 5/19/95, MB  
 SET P.K./WASHER  
 8/15/95, CL  
 FD P.K./WASHER  
 REFL26  
 9/24/12, SAH  
 FD P.K.SHANK  
 3" DOWN  
 REFGG26  
 8/19/14, EBW  
 SET MAG/WASHER  
 6/8/17, DCH



O.D.O.T. DISTRICT 2 SURVEY OFFICE (USE ONLY)

PERSONNEL \_\_\_\_\_ REFERENCE NO. 26 N SHEET 12 OF 25  
 NOTES LEU DATE 8/19/14 ROUTE SR 65  
 H.C. WESTFALL WEATHER SUNNY COUNTY WOOD  
 R.C. RHOADES TEMP. 72° TOWNSHIP PERRYSBURG  
 SECTION RT 64  
 T 7 N R 10 E

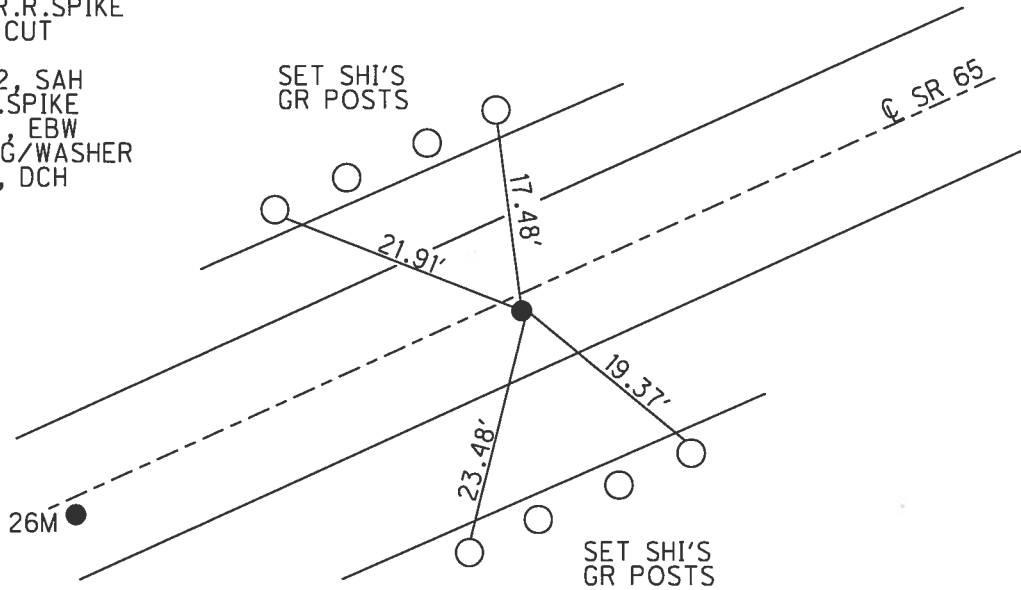
TYPE MONUMENT R.R.SPIKE  
 ON SURFACE - ~~BELOW~~ ON \_\_\_\_\_  
~~LEFT~~ - CL PAV'T - RIGHT 1.7'  
8.3' TO RT EDGE PAVEMENT  
 S.L.M. 870+64.49



Grid: Northing: 687360.177 Easting: 1650491.196

RECORD: P.O.T.  
 STA. 868+18.86  
 FD P.K.NAIL  
 5/10/84, CL  
 SET P.K./WASHER  
 11/5/84, CL  
 PIPE CONSTRUCTION  
 DESTROYED POINT  
 AND TIES, 5/19/95  
 FD LG.R.R.SPIKE  
 W/ "+" CUT  
 REFN26  
 9/24/12, SAH  
 FD R.R.SPIKE  
 8/19/14, EBW  
 SET MAG/WASHER  
 6/8/17, DCH

DIST. 26M-26N= 180.61'

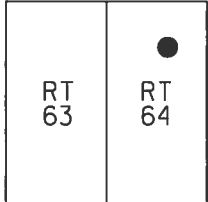


REF 26 M  
 ORIGIN UNKNOWN  
 FD LR.R.R.SPIKE  
 W/ "+" CUT  
 REF26  
 9/24/12, SAH  
 STA. 686+83.88  
 N: 687281.755  
 E: 1650328.498

**O.D.O.T. DISTRICT 2 SURVEY OFFICE (USE ONLY)**

PERSONNEL \_\_\_\_\_ REFERENCE NO. 26 P SHEET 13 OF 25  
 NOTES LEU DATE 8/19/14 ROUTE SR 65  
 H.C. WESTFALL WEATHER SUNNY COUNTY WOOD  
 R.C. RHOADES TEMP. 72° TOWNSHIP PERRYSBURG  
 SECTION RT 64  
 T 7 N R 10 E

TYPE MONUMENT P.K./WASHER  
 ON SURFACE - ~~BELOW~~ ON \_\_\_\_\_  
~~LEFT~~ - CL PAV'T - RIGHT 2.5'  
7.4' TO RT EDGE PAVEMENT  
 S.L.M. 873+08.44



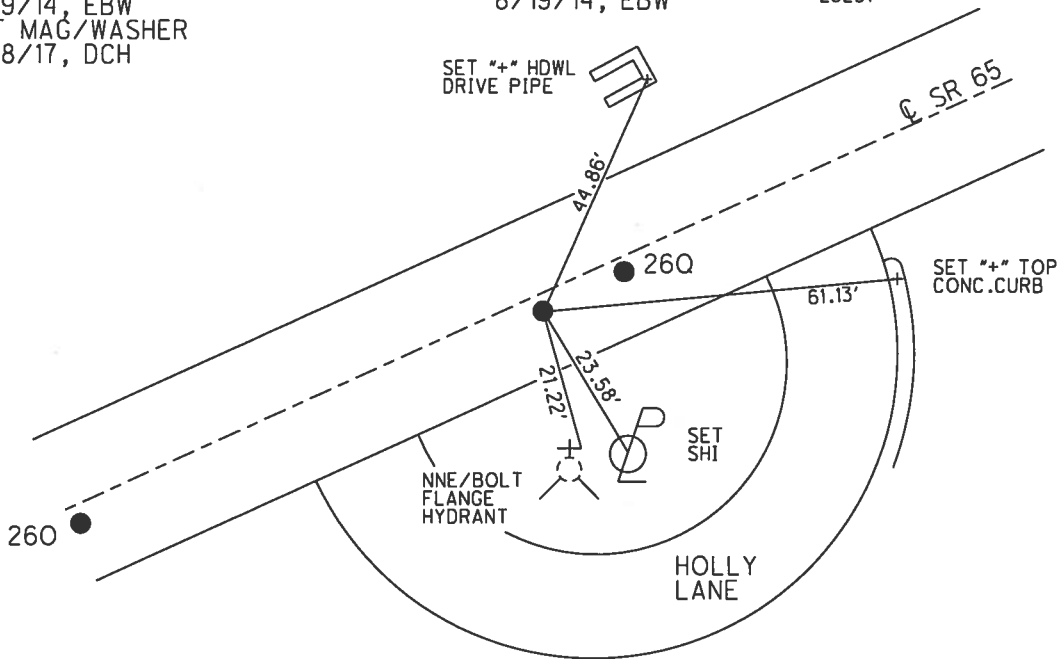
Grid: Northing: 687465.901 Easting: 1650711.042

RECORD:  
 STA. 871+02  
 FD CONC.NAIL  
 5/10/84, SAH  
 SET P.K./WASHER  
 8/15/95, CL  
 FD P.K./WASHER  
 REFP26  
 9/24/12, SAH  
 FD P.K./WASHER  
 REF126  
 8/19/14, EBW  
 SET MAG/WASHER  
 6/18/17, DCH

REF 26 O  
 ORIGIN UNKNOWN  
 FD LR.R.R.SPIKE  
 W/ "+" CUT  
 REFO26  
 9/24/12, SAH  
 STA.871+98.46  
 N: 687418.278  
 E: 1650611.904

REF 26 Q  
 ORIGIN UNKNOWN  
 FD LR.R.R.SPIKE  
 W/ "+" CUT  
 REFQ26  
 9/24/12, SAH  
 STA.873+18.55  
 N: 687470.305  
 E: 1650720.142  
 FD R.R.SPIKE  
 REF101  
 8/19/14, EBW

DRIVE RES.  
 #28291



DIST. 260-26P= 109.98'  
 26P-26Q= 10.11'

O.D.O.T. DISTRICT 2 SURVEY OFFICE (USE ONLY)

PERSONNEL \_\_\_\_\_ REFERENCE NO. 26 R SHEET 14 OF 25

NOTES LEU DATE 8/19/14 ROUTE SR 65  
 H.C. WESTFALL WEATHER SUNNY COUNTY WOOD  
 R.C. RHOADES TEMP. 72° TOWNSHIP PERRYSBURG  
 SECTION RT 64  
T 7 N R 10 E

TYPE MONUMENT MAG NAIL

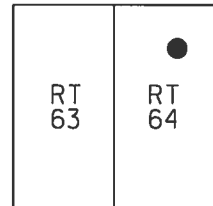
~~ON SURFACE~~ - BELOW 2"

~~LEFT~~ - CL PAV'T - RIGHT 1.7'

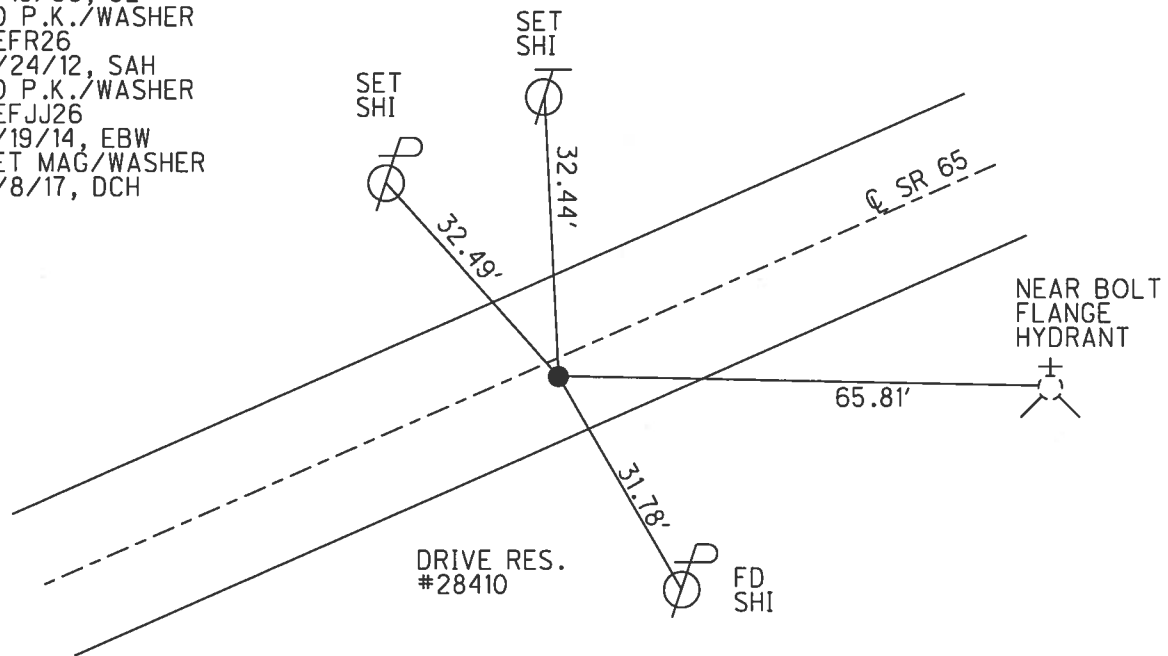
7.9' TO RT EDGE PAVEMENT

S.L.M. 875+58.45

Grid: Northing: 687574.349 Easting: 1650936.303



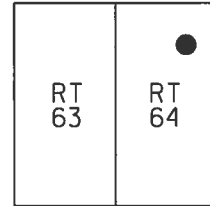
RECORD: P.I.  
 STA. 873+13.01  
 $\Delta = 0^\circ 06' 40''$  LT  
 FD BOAT SPIKE  
 5/10/84, SAH  
 FD P.K./WASHER  
 5/18/95, SAH  
 SET P.K./WASHER  
 8/15/95, CL  
 FD P.K./WASHER  
 REFR26  
 9/24/12, SAH  
 FD P.K./WASHER  
 REFJJ26  
 8/19/14, EBW  
 SET MAG/WASHER  
 6/8/17, DCH



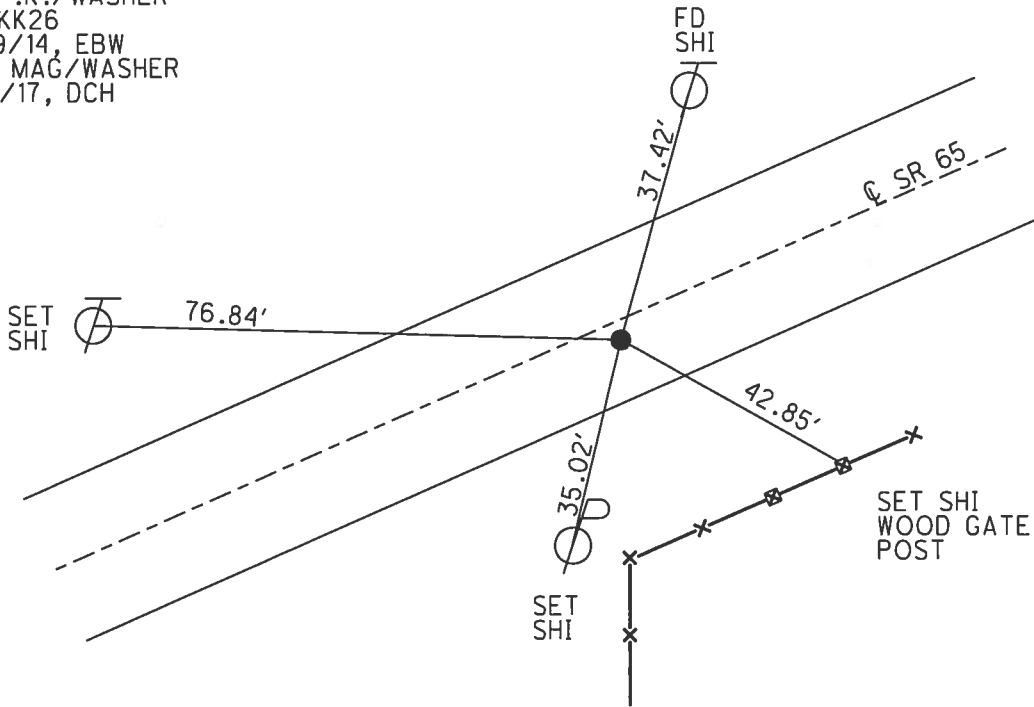
O.D.O.T. DISTRICT 2 SURVEY OFFICE (USE ONLY)

PERSONNEL \_\_\_\_\_ REFERENCE NO. 26 S SHEET 15 OF 25  
 NOTES LEU DATE 8/19/14 ROUTE SR 65  
 H.C. WESTFALL WEATHER SUNNY COUNTY WOOD  
 R.C. RHOADES TEMP. 75° TOWNSHIP PERRYSBURG  
 SECTION RT 64  
 T 7 N R 10 E

TYPE MONUMENT P.K./WASHER  
 ON SURFACE - ~~BELOW~~ ON \_\_\_\_\_  
~~LEFT~~ - CL PAV'T - RIGHT 3'  
6.9' TO RT EDGE PAVEMENT  
 S.L.M. 882+14.29  
 Grid: Northing: 687857.622 Easting: 1651527.816



RECORD:  
 FD P.K./WASHER  
 5/10/84, SAH  
 FD P.K./WASHER  
 5/18/95, SAH  
 SET P.K./WASHER  
 8/15/95, CL  
 FD P.K./WASHER  
 REFS26  
 9/24/12, SAH  
 FD P.K./WASHER  
 REFKK26  
 8/19/14, EBW  
 SET MAG/WASHER  
 6/8/17, DCH

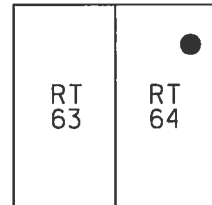




O.D.O.T. DISTRICT 2 SURVEY OFFICE (USE ONLY)

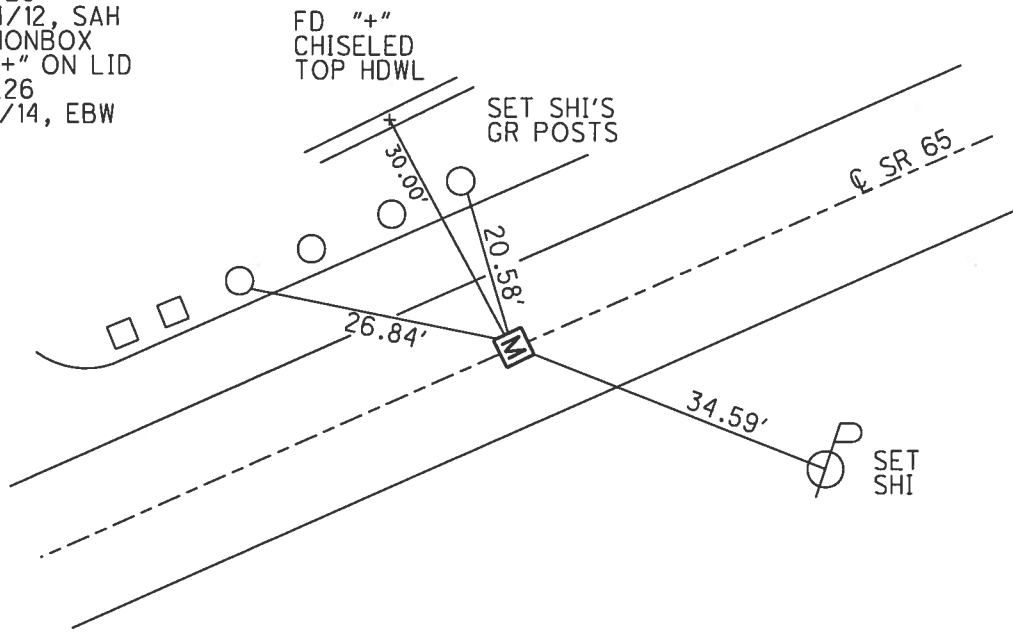
PERSONNEL \_\_\_\_\_ REFERENCE NO. 26 T SHEET 16 OF 25  
 NOTES LEU DATE 8/19/14 ROUTE SR 65  
 H.C. WESTFALL WEATHER SUNNY COUNTY WOOD  
 R.C. RHOADES TEMP. 70° TOWNSHIP PERRYSBURG  
 \_\_\_\_\_ SECTION RT 64  
 \_\_\_\_\_ T 7 N R 10 E

TYPE MONUMENT MONBOX  
 ON SURFACE - ~~BELOW~~ ON  
 LEFT - ☉ PAV'T - RIGHT ON  
9.9' TO RT. EDGE PAVEMENT  
 S.L.M. 885+11.60



Grid: Northing: 687989.256 Easting: 1651794.392

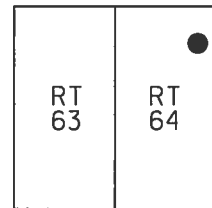
RECORD: T.S.  
 STA. 882+66.24  
 FD MONBOX  
 W/ "+" ON LID  
 5/11/84, SAH  
 FD MONBOX  
 5/18/95, SAH  
 FD MONBOX  
 REFL26  
 9/24/12, SAH  
 FD MONBOX  
 W/ "+" ON LID  
 REFL26  
 8/19/14, EBW



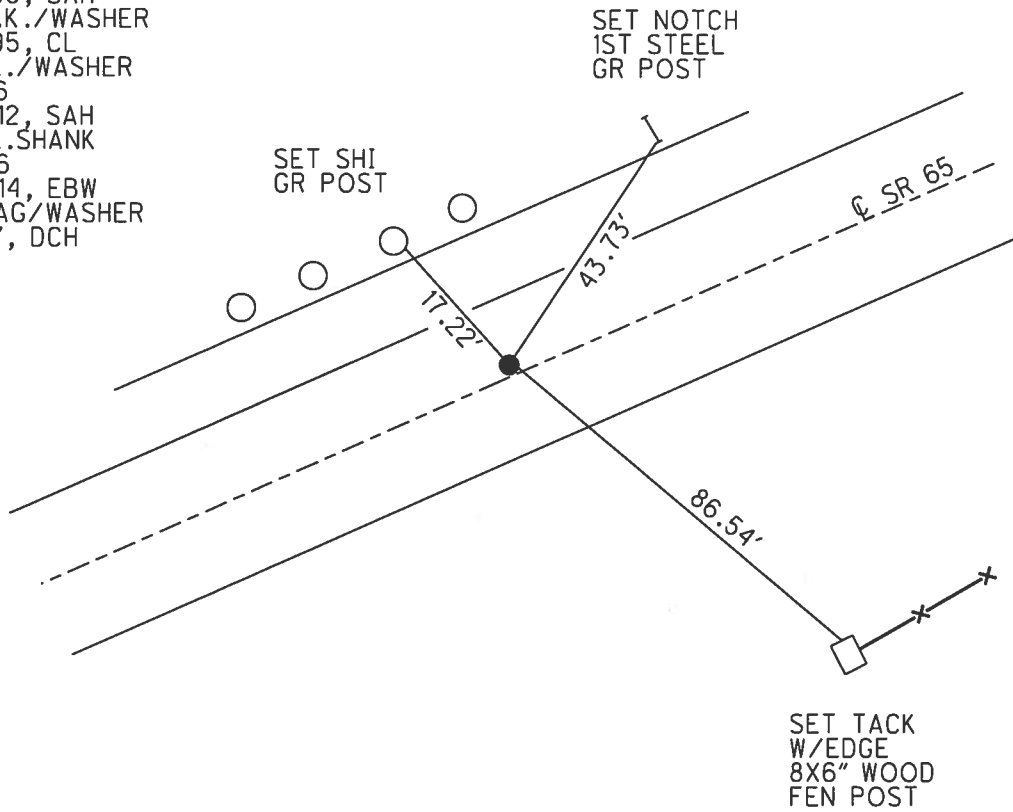
O.D.O.T. DISTRICT 2 SURVEY OFFICE (USE ONLY)

PERSONNEL \_\_\_\_\_ REFERENCE NO. 26 U SHEET 17 OF 25  
 NOTES LEU DATE 8/20/14 ROUTE SR 65  
 H.C. HOMAN WEATHER SUNNY COUNTY WOOD  
 R.C. WESTFALL TEMP. 80° TOWNSHIP PERRYSBURG  
 \_\_\_\_\_ SECTION RT 64  
 \_\_\_\_\_ T 7 N R 10 E

TYPE MONUMENT P.K.NAIL  
~~ON SURFACE~~ - BELOW 2 1/2"  
 LEFT - CL PAV'T - ~~RIGHT~~ 1.2'  
10.4' TO LT EDGE PAVEMENT  
 S.L.M. 886+53.68  
 Grid: Northing: 688050.991 Easting: 1651922.384



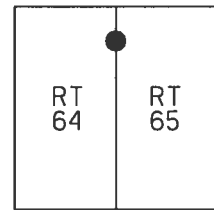
RECORD: P.I.  
 STA. 884+42.18  
 $\Delta = 9^\circ 51' 40''$  LT  
 FD P.K.SHANK  
 IN HOLE  
 5/11/84, SAH  
 FD P.K./WASHER  
 5/18/95, SAH  
 SET P.K./WASHER  
 8/15/95, CL  
 FD P.K./WASHER  
 REFU26  
 9/24/12, SAH  
 FD P.K.SHANK  
 REFM26  
 8/20/14, EBW  
 SET MAG/WASHER  
 6/8/17, DCH



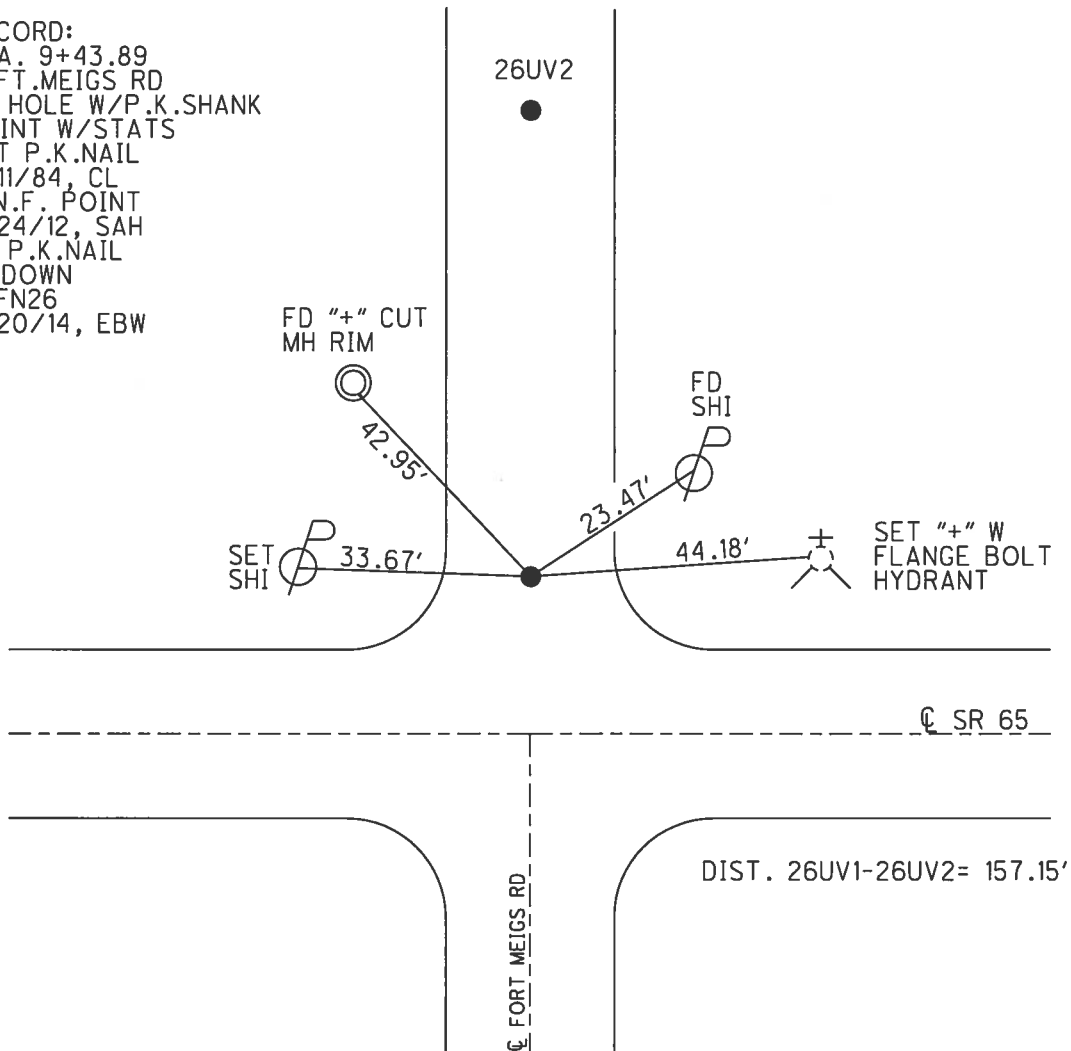
O.D.O.T. DISTRICT 2 SURVEY OFFICE (USE ONLY)

PERSONNEL \_\_\_\_\_ REFERENCE NO. 26 UV1 SHEET 18 OF 25  
 NOTES LEU DATE 8/20/14 ROUTE SR 65  
 H.C. HOMAN WEATHER PTLY CLOUDY COUNTY WOOD  
 R.C. WESTFALL TEMP. 80° TOWNSHIP PERRYSBURG  
 \_\_\_\_\_ SECTION RT 64 & 65  
 \_\_\_\_\_ T 7 N R 10 E

TYPE MONUMENT P.K.NAIL  
~~ON SURFACE~~ - BELOW 2"  
 LEFT - ☉ PAV'T - ~~RIGHT~~ 42'±  
 - TO - EDGE PAVEMENT  
 S.L.M. 894+00  
 Grid: Northing: 688247.177 Easting: 1652650.889



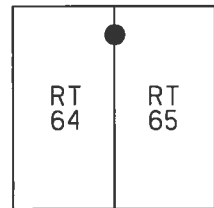
RECORD:  
 STA. 9+43.89  
 ☉ FT. MEIGS RD  
 FD HOLE W/P.K.SHANK  
 POINT W/STATS  
 SET P.K.NAIL  
 5/11/84, CL  
 D.N.F. POINT  
 9/24/12, SAH  
 FD P.K.NAIL  
 2" DOWN  
 REF N26  
 8/20/14, EBW



O.D.O.T. DISTRICT 2 SURVEY OFFICE (USE ONLY)

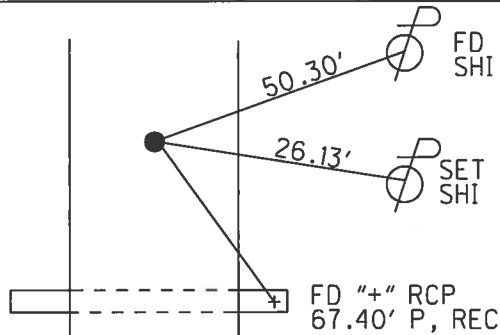
PERSONNEL \_\_\_\_\_ REFERENCE NO. 26 UV2 SHEET 19 OF 25  
 NOTES LEU DATE 8/20/14 ROUTE SR 65  
 H.C. HOMAN WEATHER PTLY CLOUDY COUNTY WOOD  
 R.C. WESTFALL TEMP. 80° TOWNSHIP PERRYSBURG  
 \_\_\_\_\_ SECTION RT 64 & 65  
 \_\_\_\_\_ T 7 N R 10 E

TYPE MONUMENT MAG/WASHER  
 ON SURFACE - ~~BELOW~~ ON \_\_\_\_\_  
 LEFT - ℄ PAV'T - ~~RIGHT~~ 199.13'±  
 - TO - EDGE PAVEMENT  
 S.L.M. 894+00



Grid: Northing: 688404.302 Easting: 1652653.097

RECORD:  
 STA. 11+01.06  
 ℄ FT. MEIGS RD  
 FD P.K.NAIL  
 5/11/84, CL  
 D.N.F. POINT  
 9/24/12, SAH  
 SET MAG/WASHER  
 REFP26  
 8/20/14, EBW  
 FD MAG/WASHER  
 6/8/17, DCH



26UV1

℄ SR 65

℄ FORT MEIGS RD

DIST. 26UV1-26UV2= 157.15'

O.D.O.T. DISTRICT 2 SURVEY OFFICE (USE ONLY)

PERSONNEL \_\_\_\_\_ REFERENCE NO. 26 V SHEET 20 OF 25

NOTES LEU DATE 8/20/14 ROUTE SR 65  
 H.C. HOMAN WEATHER PTLY CLOUDY COUNTY WOOD  
 R.C. WESTFALL TEMP. 80° TOWNSHIP PERRYSBURG  
 \_\_\_\_\_ SECTION RT 65  
 \_\_\_\_\_ T 7 N R 10 E

TYPE MONUMENT MONBOX

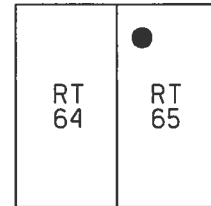
ON SURFACE - ~~BELOW~~ ON \_\_\_\_\_

LEFT - ☉ PAV'T - RIGHT ON

11.3' TO RT EDGE PAVEMENT

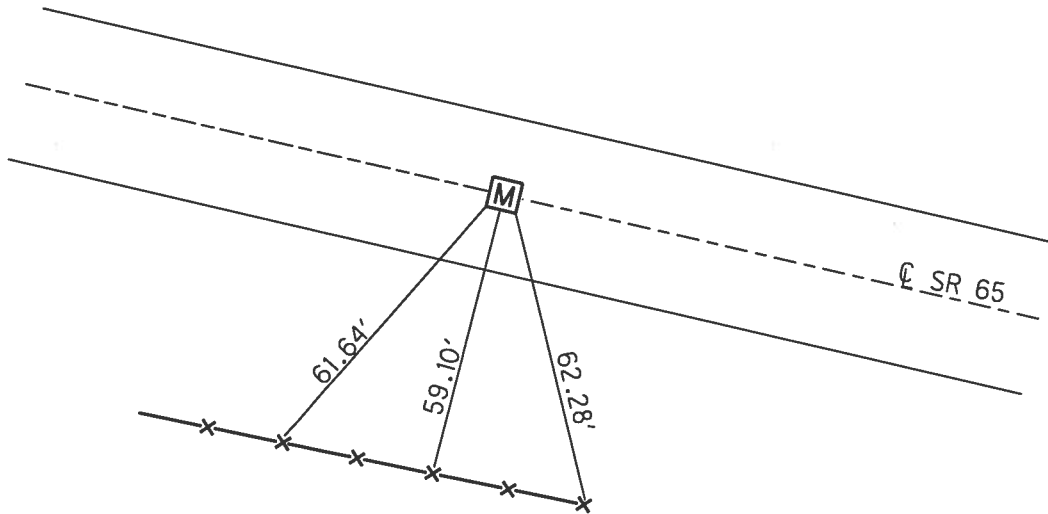
S.L.M. 898+92.56

Grid: Northing: 688129.783 Easting: 1653131.932



DIST. 26V-26W= 150.53'

RECORD:  
 FD MONBOX  
 5/18/95, SAH  
 8/15/95, CL  
 FD MONBOX  
 "+" ON LID  
 REFV26  
 9/24/12, SAH  
 REFQ26  
 8/20/14, DCH

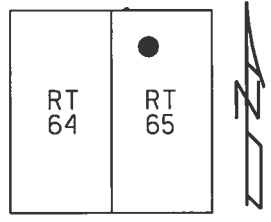


SET TACKS  
 2.5' UP FACE  
 SPLIT RAIL FEN

O.D.O.T. DISTRICT 2 SURVEY OFFICE (USE ONLY)

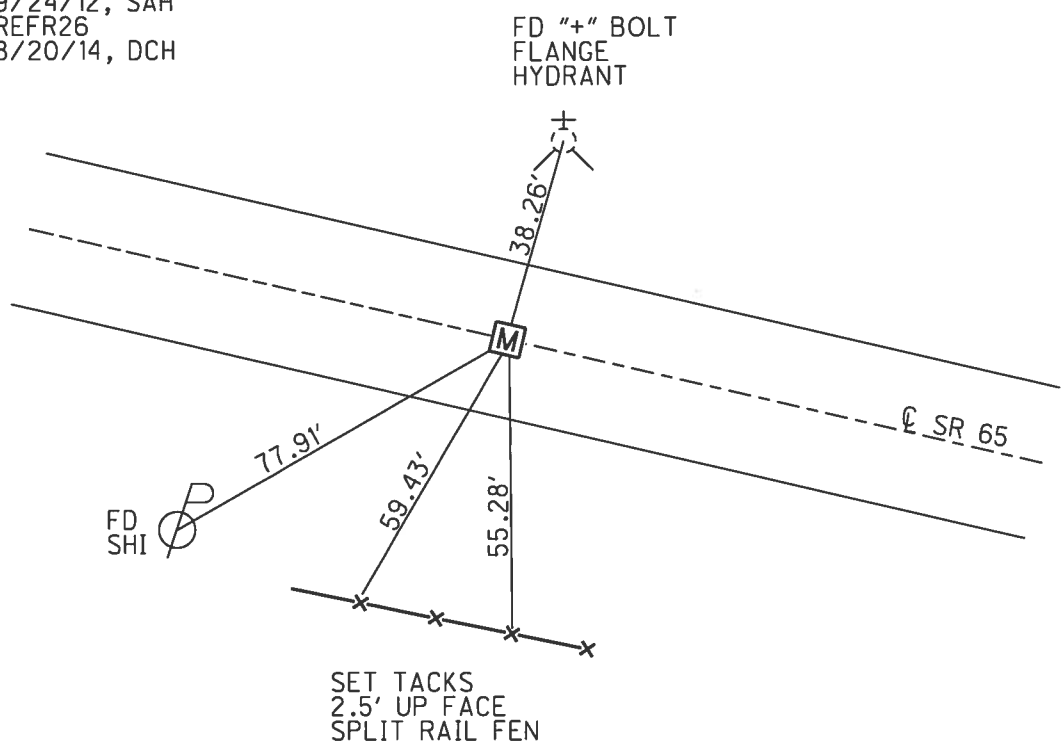
PERSONNEL \_\_\_\_\_ REFERENCE NO. 26 W SHEET 21 OF 25  
 NOTES LEU DATE 8/20/14 ROUTE SR 65  
 H.C. HOMAN WEATHER PTLY CLOUDY COUNTY WOOD  
 R.C. WESTFALL TEMP. 80° TOWNSHIP PERRYSBURG  
 SECTION RT 65  
 T 7 N R 10 E

TYPE MONUMENT MONBOX  
 ON SURFACE - ~~BELOW~~ ON  
 LEFT - ☉ PAV'T - RIGHT ON  
10.9' TO RT EDGE PAVEMENT  
 S.L.M. 900+40.58  
 Grid: Northing: 688094.501 Easting: 1653275.680



RECORD:  
 FD MONBOX  
 5/18/95, SAH  
 8/15/95, CL  
 FD MONBOX  
 "+" ON LID  
 REFW26  
 9/24/12, SAH  
 REFR26  
 8/20/14, DCH

DIST. 26V-26W= 150.53'

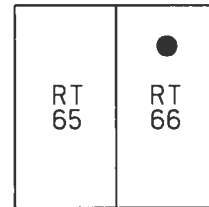


**O.D.O.T. DISTRICT 2 SURVEY OFFICE (USE ONLY)**

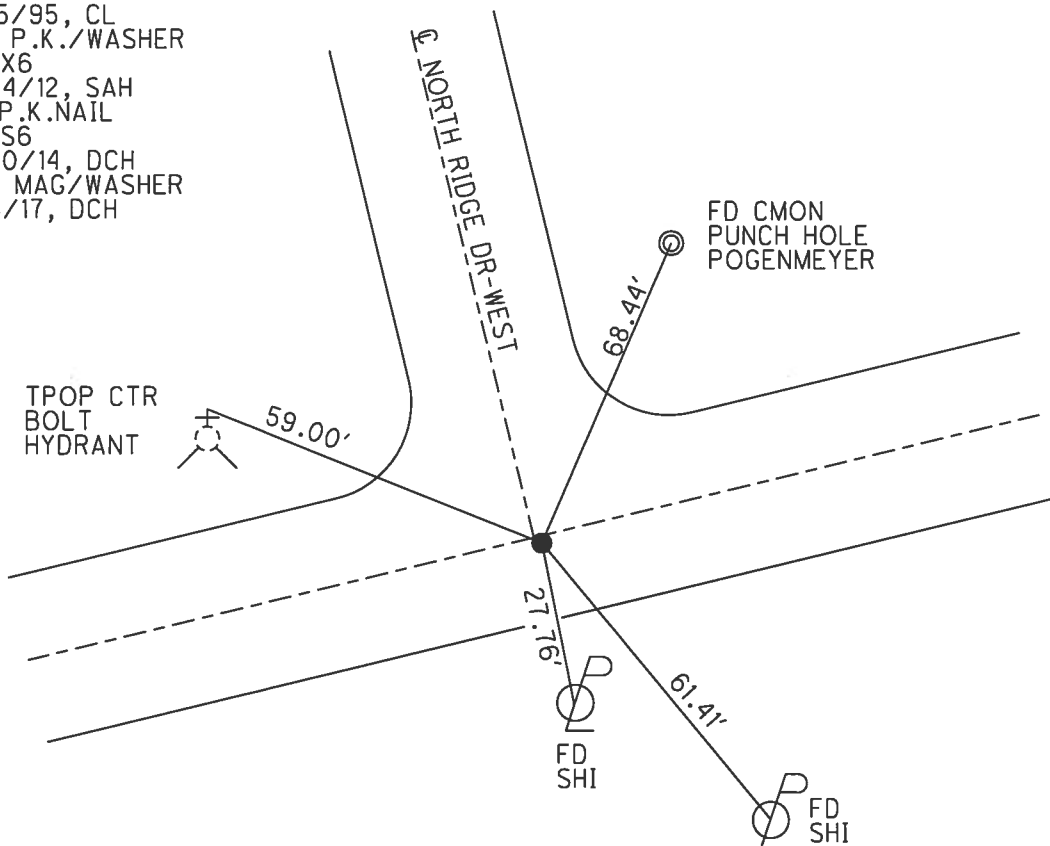
PERSONNEL \_\_\_\_\_ REFERENCE NO. 26 X SHEET 22 OF 25  
 NOTES LEU DATE 8/20/14 ROUTE SR 65  
 H.C. WESTFALL WEATHER PTLY CLOUDY COUNTY WOOD  
 R.C. HOMAN TEMP. 80° TOWNSHIP PERRYSBURG  
 SECTION RT 66  
 T 7 N R 10 E

TYPE MONUMENT P.K.NAIL  
 ON SURFACE - ~~BELOW~~ ON  
~~LEFT~~ - Q PAV'T - RIGHT 0.4'  
11.6' TO RT EDGE PAVEMENT  
 S.L.M. 909+81.10

Grid: Northing: 688073.128 Easting: 1654204.500



RECORD:  
 FD P.K./WASHER  
 5/18/95, SAH  
 SET P.K./WASHER  
 8/15/95, CL  
 FD P.K./WASHER  
 REF X6  
 9/24/12, SAH  
 FD P.K.NAIL  
 REF S6  
 8/20/14, DCH  
 SET MAG/WASHER  
 6/8/17, DCH



O.D.O.T. DISTRICT 2 SURVEY OFFICE (USE ONLY)

PERSONNEL \_\_\_\_\_ REFERENCE NO. 26 Y SHEET 23 OF 26

NOTES LEU DATE 8/20/14 ROUTE SR 65  
 H.C. WESTFALL WEATHER PTLY CLOUDY COUNTY WOOD  
 R.C. HOMAN TEMP. 80° TOWNSHIP PERRYSBURG  
 \_\_\_\_\_ SECTION RT 66  
 \_\_\_\_\_ T 7 N R 10 E

TYPE MONUMENT MONBOX

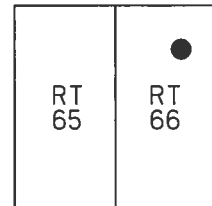
ON SURFACE - ~~BELOW~~ ON \_\_\_\_\_

LEFT - ☉ PAV'T - ~~RIGHT~~ 1.0'

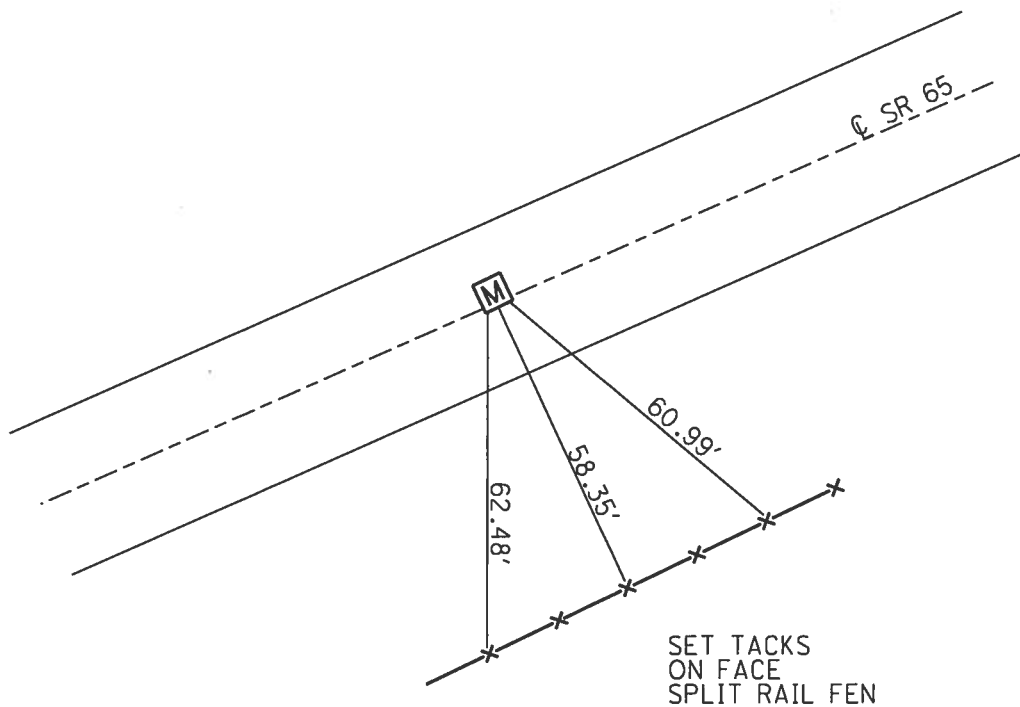
11.1' TO RT EDGE PAVEMENT

S.L.M. 914+16.25

Grid: Northing: 688232.415 Easting: 1654608.600



RECORD:  
 FD MONBOX  
 5/18/95, SAH  
 8/15/95, CL  
 FD MONBOX  
 "+" ON LID  
 REFY26  
 9/24/12, SAH  
 REFT26  
 8/20/14, DCH

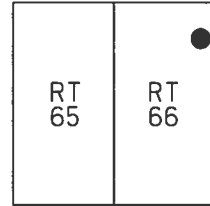




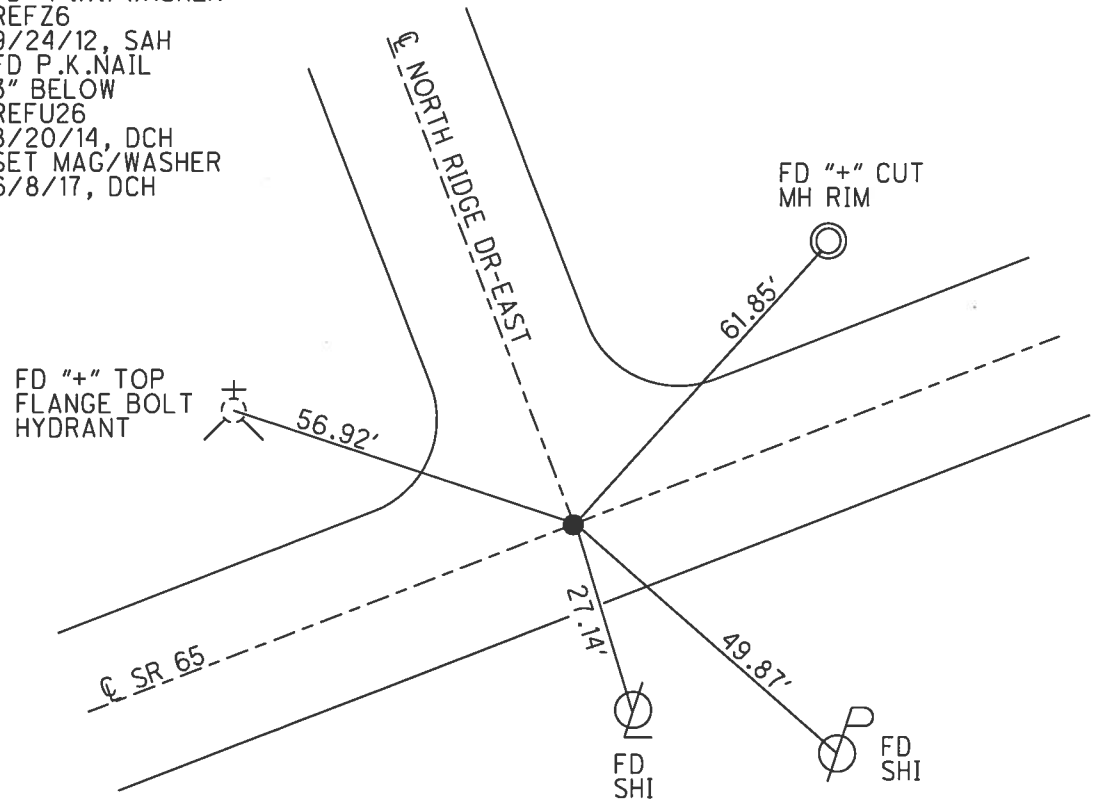
O.D.O.T. DISTRICT 2 SURVEY OFFICE (USE ONLY)

PERSONNEL \_\_\_\_\_ REFERENCE NO. 26 Z SHEET 24 OF 25  
 NOTES LEU DATE 8/20/14 ROUTE SR 65  
 H.C. WESTFALL WEATHER PTLY CLOUDY COUNTY WOOD  
 R.C. HOMAN TEMP. 80° TOWNSHIP PERRYSBURG  
 \_\_\_\_\_ SECTION RT 66  
 \_\_\_\_\_ T 7 N R 10 E

TYPE MONUMENT P.K.NAIL  
~~ON SURFACE~~ - BELOW 3"  
 LEFT - ☉ PAV'T - RIGHT ON  
11.9' TO RT EDGE PAVEMENT  
 S.L.M. 916+82.83  
 Grid: Northing: 688347.553 Easting: 1654849.036



RECORD:  
 FD P.K./WASHER  
 5/18/95, SAH  
 SET P.K./WASHER  
 8/15/95, CW  
 FD P.K./WASHER  
 REFZ6  
 9/24/12, SAH  
 FD P.K.NAIL  
 3" BELOW  
 REFU26  
 8/20/14, DCH  
 SET MAG/WASHER  
 6/8/17, DCH



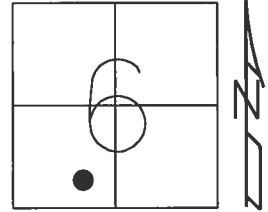
O.D.O.T. DISTRICT 2 SURVEY OFFICE (USE ONLY)

PERSONNEL \_\_\_\_\_ REFERENCE NO. 27 SHEET 25 OF 25

NOTES	<u>RHOADES</u>	DATE	<u>4/9/14</u>	ROUTE	<u>SR 65</u>
H.C.	<u>ROUSOS</u>	WEATHER	<u>CLEAR</u>	COUNTY	<u>WOOD</u>
R.C.	<u>HOMAN</u>	TEMP.	<u>41°</u>	TOWNSHIP	<u>PERRYSBURG</u>
	<u>GABLE</u>			SECTION	<u>6, RT 67</u>
				T	<u>4</u> N
				R	<u>11</u> E

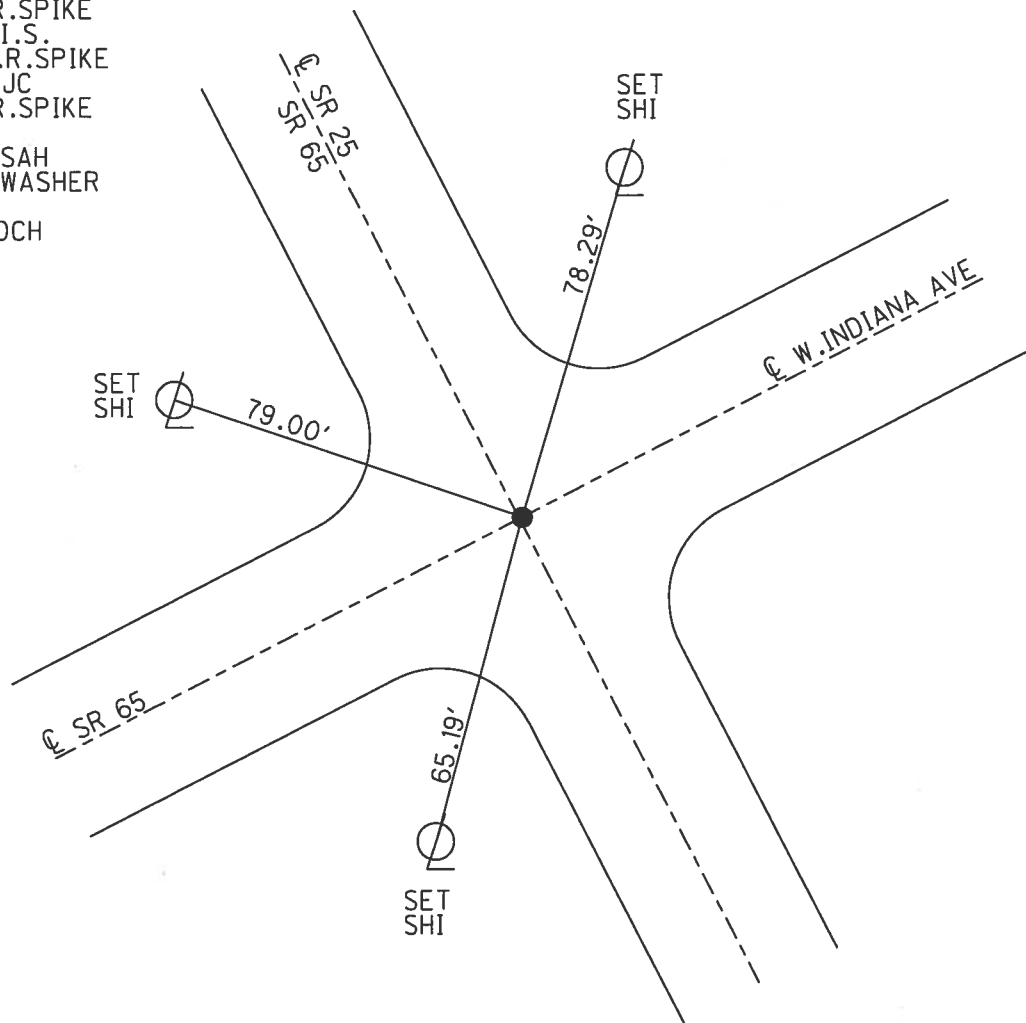
TYPE MONUMENT SM.R.R.SPIKE  
 ON SURFACE - ~~BELOW~~ ON  
 LEFT - ☉ PAV'T - RIGHT - \_\_\_\_\_  
 \_\_\_\_\_ TO \_\_\_\_\_ EDGE PAVEMENT  
 S.L.M. 936+25.33

Grid: Northing: 689187.351 Easting: 1656600.601



NOTE: REF 54E SR 25

RECORD:  
 FD SM.R.R.SPIKE  
 4/22/91, I.S.  
 SET SM.R.R.SPIKE  
 6/6/91, DJC  
 FD SM.R.R.SPIKE  
 REFE54  
 9/24/12, SAH  
 SET MAG/WASHER  
 REFE54  
 6/19/15, DCH



# O.D.O.T. DISTRICT 2 SURVEY OFFICE

PERSONNEL \_\_\_\_\_

REFERENCE NO. \_\_\_\_\_

SHEET \_\_\_\_\_ OF \_\_\_\_\_

NOTES BARNHISEL

H.C. HOMAW

R.C. BEAUMONT

DATE 09/05/02

WEATHER SUNNY

TEMP. +70°

ROUTE 65 E US 20

COUNTY WOOD

TOWNSHIP Reynsburg

SECTION \_\_\_\_\_

T \_\_\_\_\_ R \_\_\_\_\_

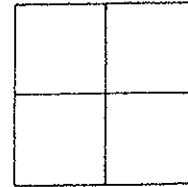
TYPE MONUMENT PK

ON SURFACE - BELOW yes

LEFT- & PAV'T. - RIGHT \_\_\_\_\_

23.6 TO RT. EDGE PAVEMENT CURB

S.L.M. 19+82



RECORD PI PLAN STA: 19+64.03

CURVE DATA FOR US 20

$\Delta = 15^\circ - 17' - 30''$

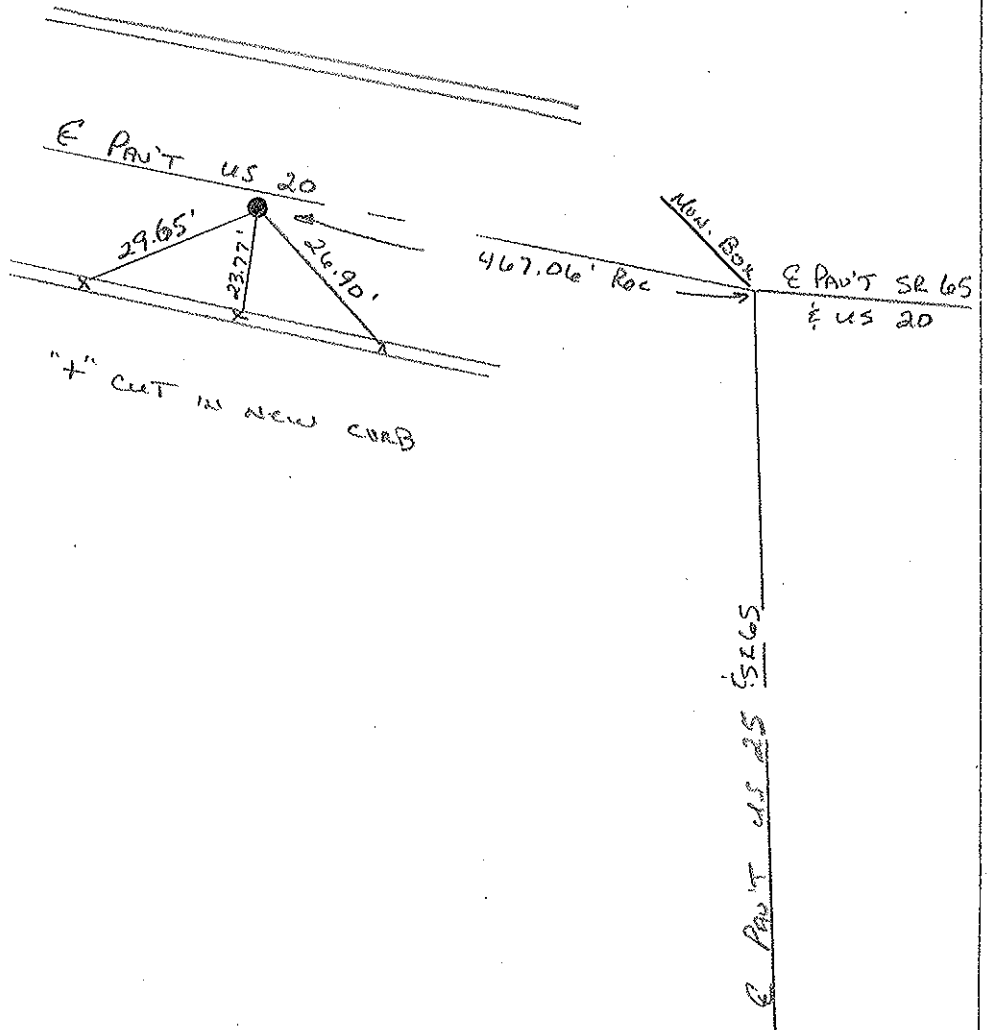
$D = 4^\circ$

$R = 1432.40'$

$PC = 17+71.74$

$PI = 19+64.03$

$PT = 21+54.03$



County WOOD S.R. 20 E. 65

Township Perryssburg

Section \_\_\_\_\_

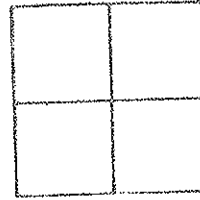
T. N., R. E

Personnel	<u>LOEHRKE</u>	<u>JD</u>
	<u>Hoffman</u>	<u>R.C.</u>
	<u>BARDHISEL</u>	<u>H.C.</u>

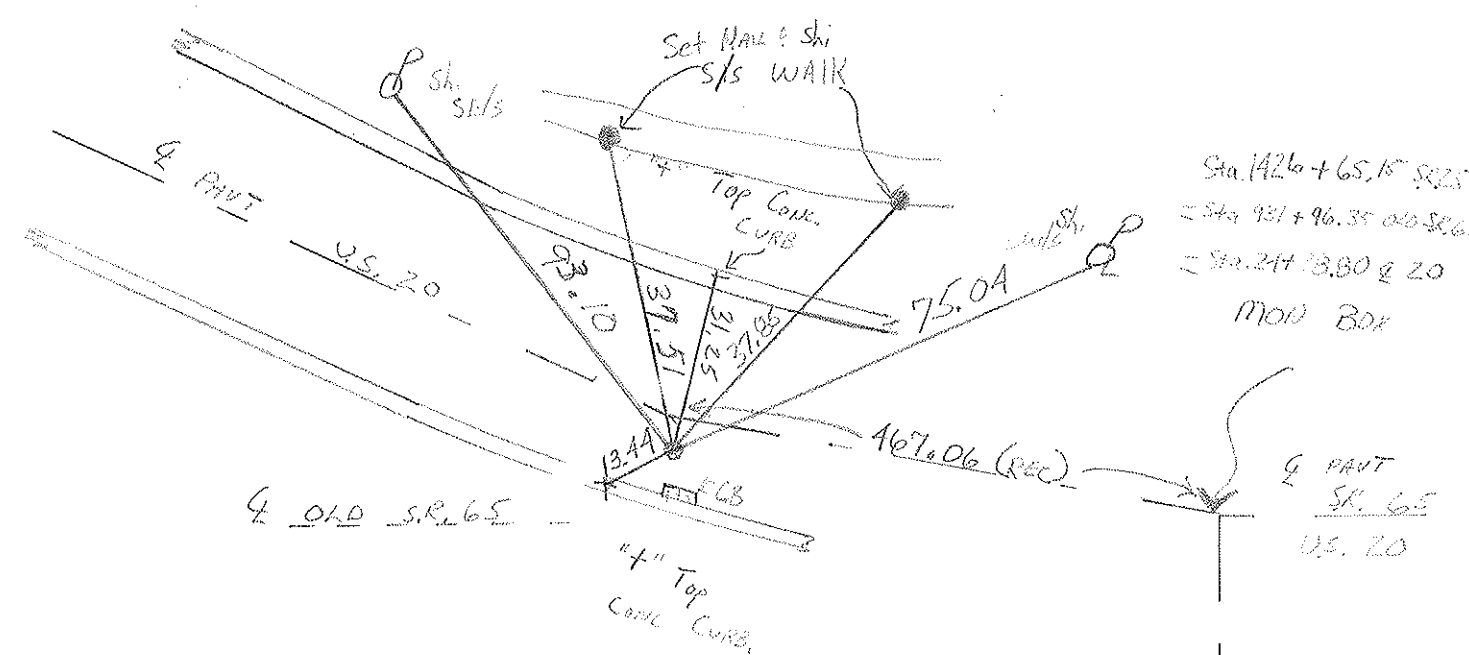
Date 6-4-85

Weather Pt Cloudy

Temp. 76.8



PI. PLAN STA 19464.03 NOT COVERED SLM 19782  
5.2 Lf of Rt CURB



CURVE DATA FOR  
 P.I. ON U.S. 20  
 $\Delta = 15^\circ - 19' - 30''$   
 $D = 4^\circ - 00'$   
 $R = 1432.40$

PC = 17471.74  
 PI = 19464.03  
 PT = 21454.03

S.R. 25

# O.D.O.T. DISTRICT 2 SURVEY OFFICE

PERSONNEL \_\_\_\_\_

REFERENCE NO. \_\_\_\_\_

SHEET \_\_\_\_\_ OF \_\_\_\_\_

NOTES BARNHISEL

H.C. Homan

DATE 9/05/02

ROUTE 65 & US 20

R.C. Beaumont

WEATHER SUNNY

COUNTY WOOD

TEMP. +70°

TOWNSHIP Perrysburg

SECTION \_\_\_\_\_

T \_\_\_\_\_ R \_\_\_\_\_

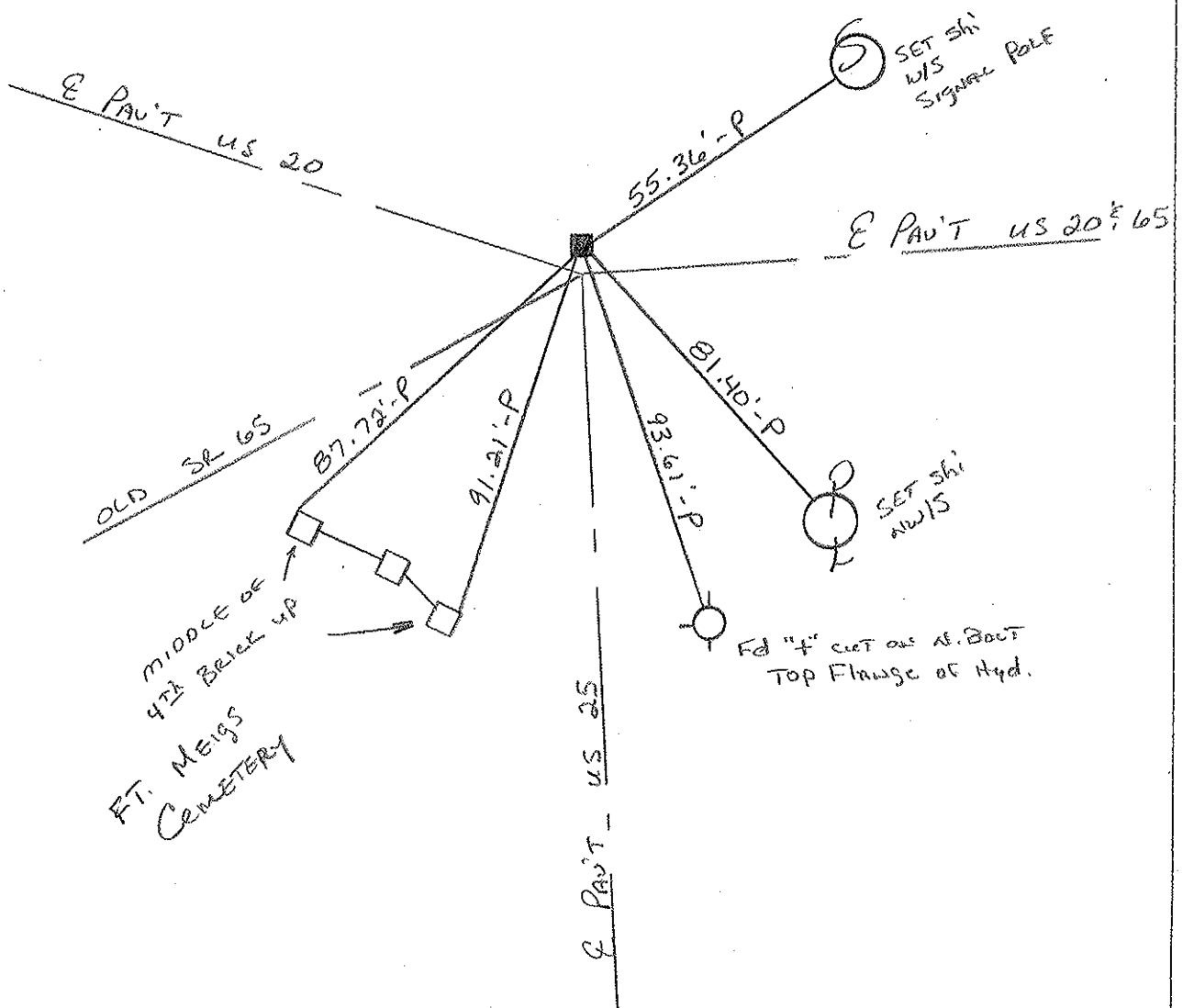
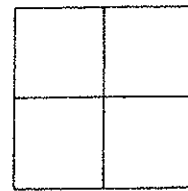
TYPE MONUMENT Moss Box

ON SURFACE - BELOW YES

LEFT- & PAV'T. - RIGHT \_\_\_\_\_

18.3' TO LT EDGE PAVEMENT CURB

S.L.M. 24+47



County WOOD S.R. 65 & US 20

Date 6-4-85

Township PERRYSBURG

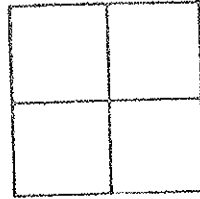
Weather PT CLOUDY

Section \_\_\_\_\_

Temp. + 70

T, N, R, E

Personnel	<u>LOEHRKE</u>	<u>ID</u>
	<u>Hoffman</u>	<u>RC</u>
	<u>LOEHRKE</u>	<u>HC</u>

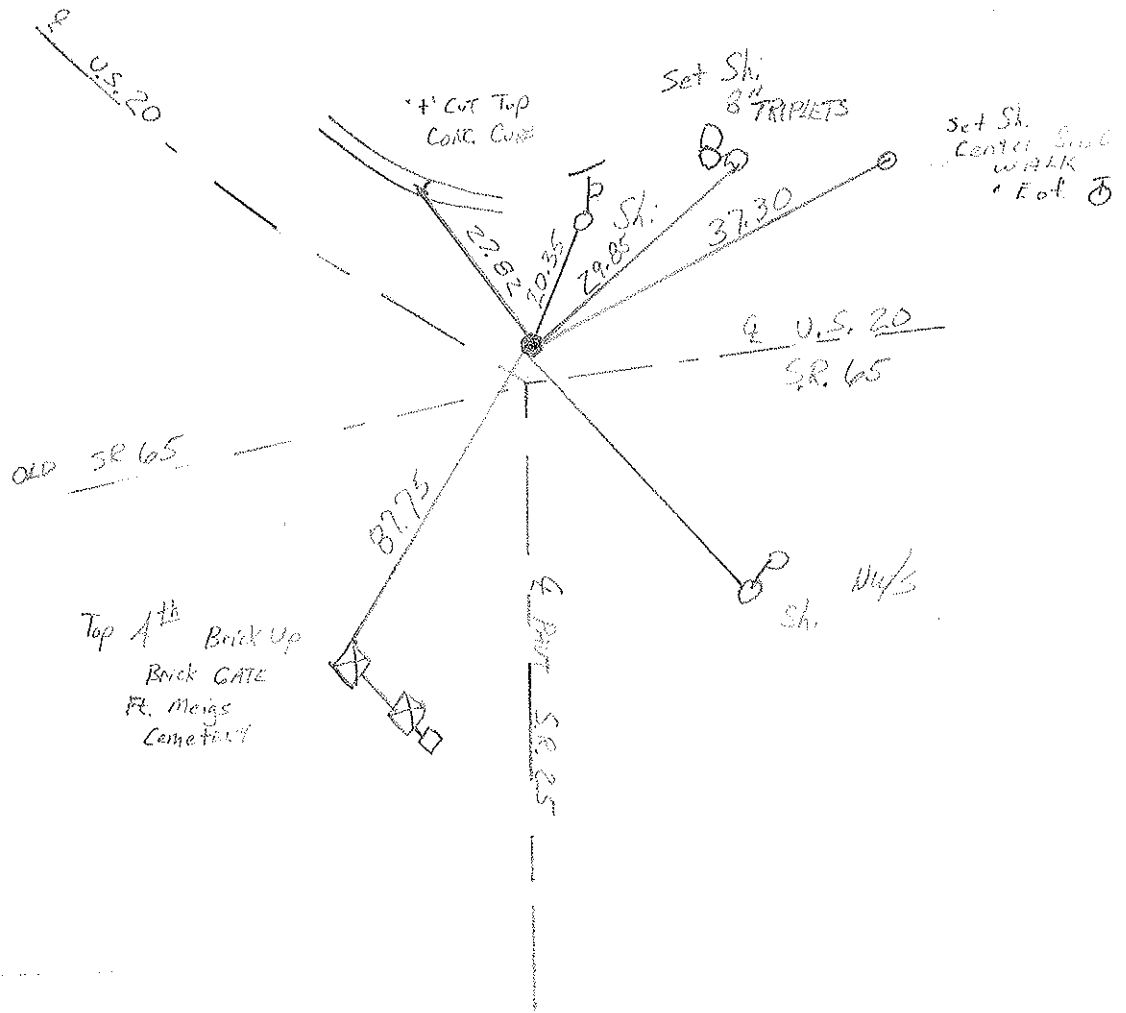


Mon. Box No. LID ON & PAVT SR 25 N.  
 STA 24+28.80

NOT COVER

SLM 24+47

18.25 RT of 14' CURBING



O.D.O.T. DISTRICT 2 SURVEY OFFICE (USE ONLY)

PERSONNEL

REFERENCE NO. 29

SHEET 1 OF 9

NOTES LOEHRKE

DATE 6/4/85

ROUTE SR 65

H.C. BARNHISEL

WEATHER CLEAR

COUNTY WOOD

R.C. HOFFMAN

TEMP. 70°

TOWNSHIP PERRYSBURG

SECTION 12 MILE RESERVE

DWG BY NIESE PID \_\_\_\_\_

T 4 US

TYPE MONUMENT LG.R.R.SPIKE

~~ON SURFACE~~ - BELOW 1"

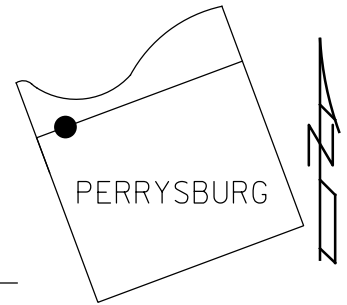
OFFSET ☉ PAVEMENT 8.4' LT : ~~RT~~

6.1' TO LT EDGE PAVEMENT

STATION: 941+89

HORZ.DATUM: \_\_\_\_\_ GEOID: \_\_\_\_\_

GRID: NORTHING: \_\_\_\_\_ EASTING: \_\_\_\_\_



RECORD:

US 20 SLM 34+39

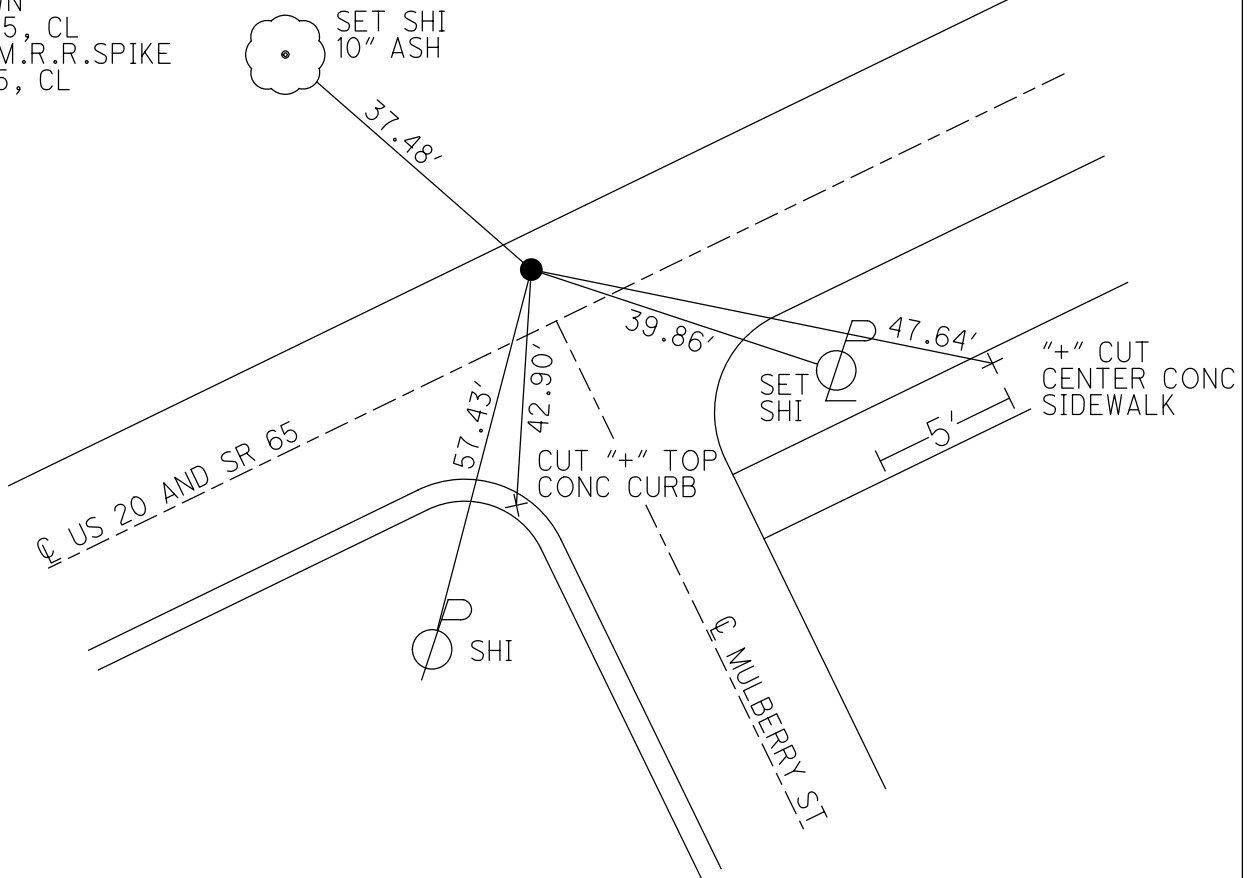
FD LG.R.R.SPIKE

1" DOWN

6/4/85, CL

SET SM.R.R.SPIKE

7/1/85, CL



O.D.O.T. DISTRICT 2 SURVEY OFFICE (USE ONLY)

PERSONNEL

REFERENCE NO. 29 A

SHEET 2 OF 9

NOTES LOEHRKE

DATE 6/4/85

ROUTE SR 65

H.C. BARNHISEL

WEATHER CLEAR

COUNTY WOOD

R.C. HOFFMAN

TEMP. 75°

TOWNSHIP PERRYSBURG

SECTION 12 MILE RESERVE

DWG BY NIESE

PID \_\_\_\_\_

T 4 US

TYPE MONUMENT LG.R.R.SPIKE

~~ON SURFACE~~ - BELOW 1"

OFFSET  $\odot$  PAVEMENT 7.5' LT : ~~RT~~

7.2' TO LT EDGE PAVEMENT

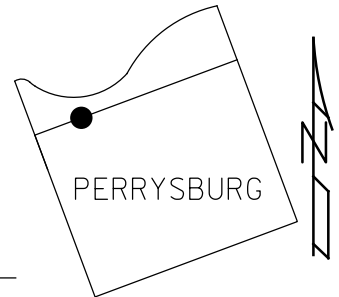
STATION: 948+34

HORZ.DATUM: \_\_\_\_\_

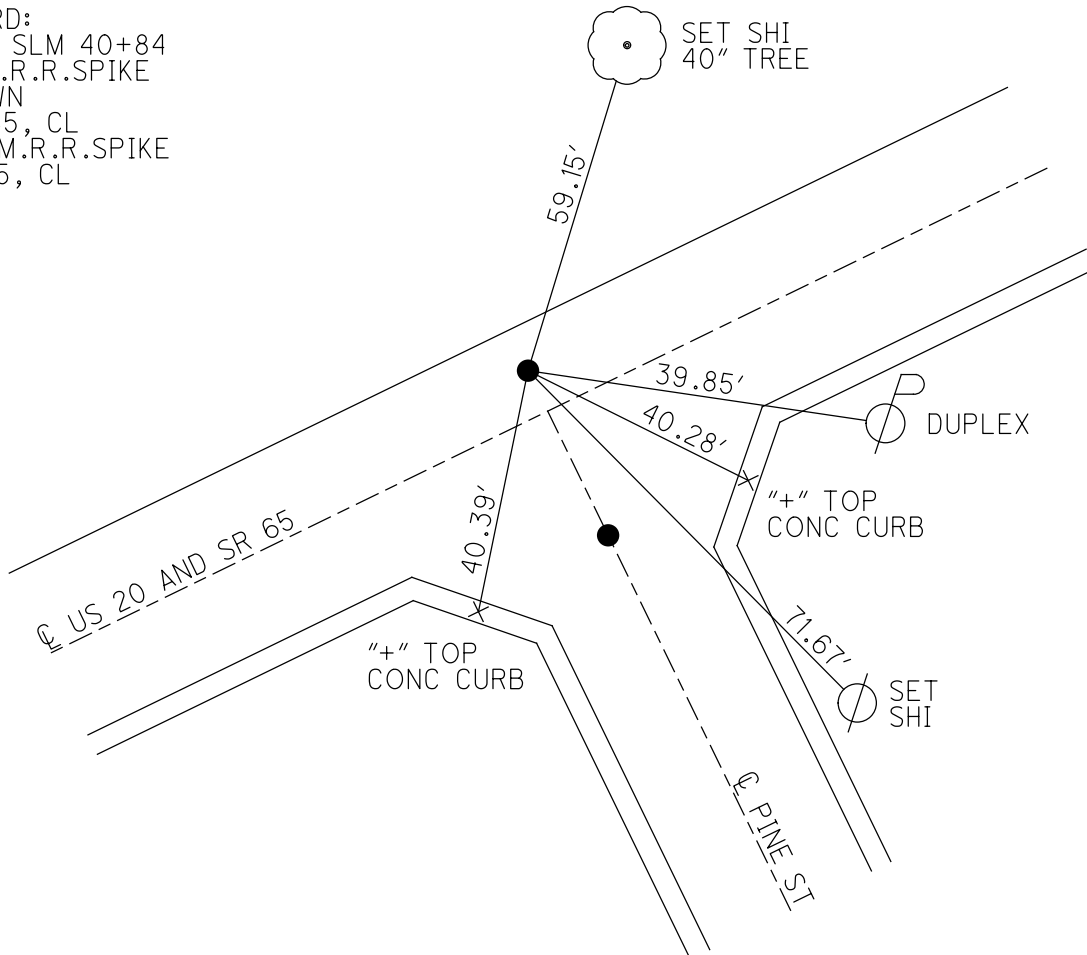
GEOID: \_\_\_\_\_

GRID: NORTHING: \_\_\_\_\_

EASTING: \_\_\_\_\_



RECORD:  
 US 20 SLM 40+84  
 FD LG.R.R.SPIKE  
 1" DOWN  
 6/4/85, CL  
 SET SM.R.R.SPIKE  
 7/1/85, CL





O.D.O.T. DISTRICT 2 SURVEY OFFICE (USE ONLY)

PERSONNEL

REFERENCE NO. 29 B

SHEET 3 OF 9

NOTES LOEHRKE

DATE 6/4/85

ROUTE SR 65

H.C. BARNHISEL

WEATHER CLEAR

COUNTY WOOD

R.C. HOFFMAN

TEMP. 75°

TOWNSHIP PERRYSBURG

SECTION 12 MILE RESERVE

DWG BY NIESE PID \_\_\_\_\_

T 4 US

TYPE MONUMENT SMALL NAIL

ON SURFACE - ~~BELOW~~ ON \_\_\_\_\_

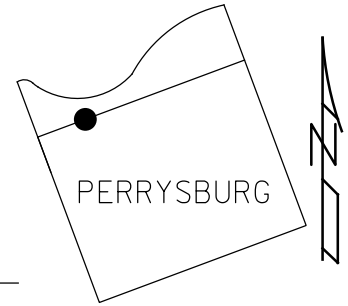
OFFSET ☉ PAVEMENT \_\_\_\_\_ LF : RT

\_\_\_\_\_ TO \_\_\_\_\_ EDGE PAVEMENT

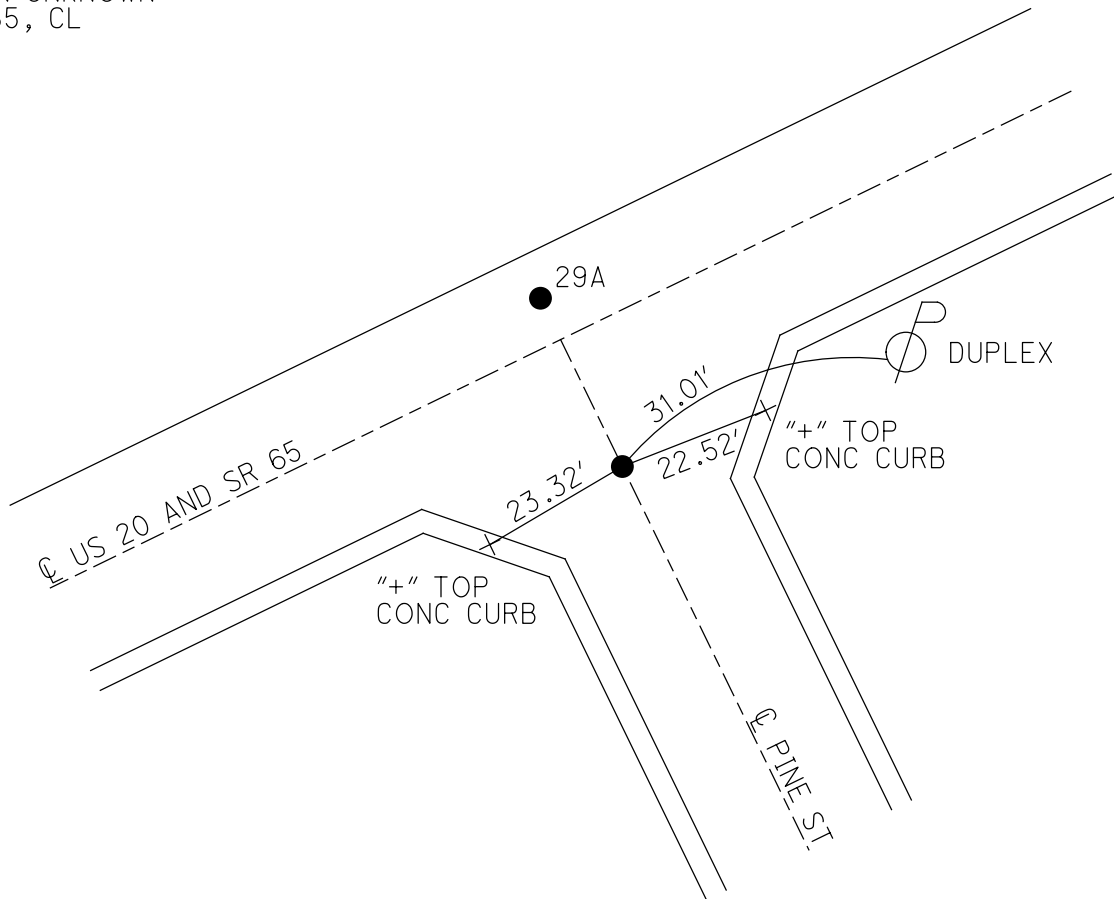
STATION: 948+34

HORZ.DATUM: \_\_\_\_\_ GEOID: \_\_\_\_\_

GRID: NORTHING: \_\_\_\_\_ EASTING: \_\_\_\_\_



RECORD:  
FD SMALL NAIL  
ORIGIN UNKNOWN  
6/4/85, CL




O.D.O.T. DISTRICT 2 SURVEY OFFICE (USE ONLY)

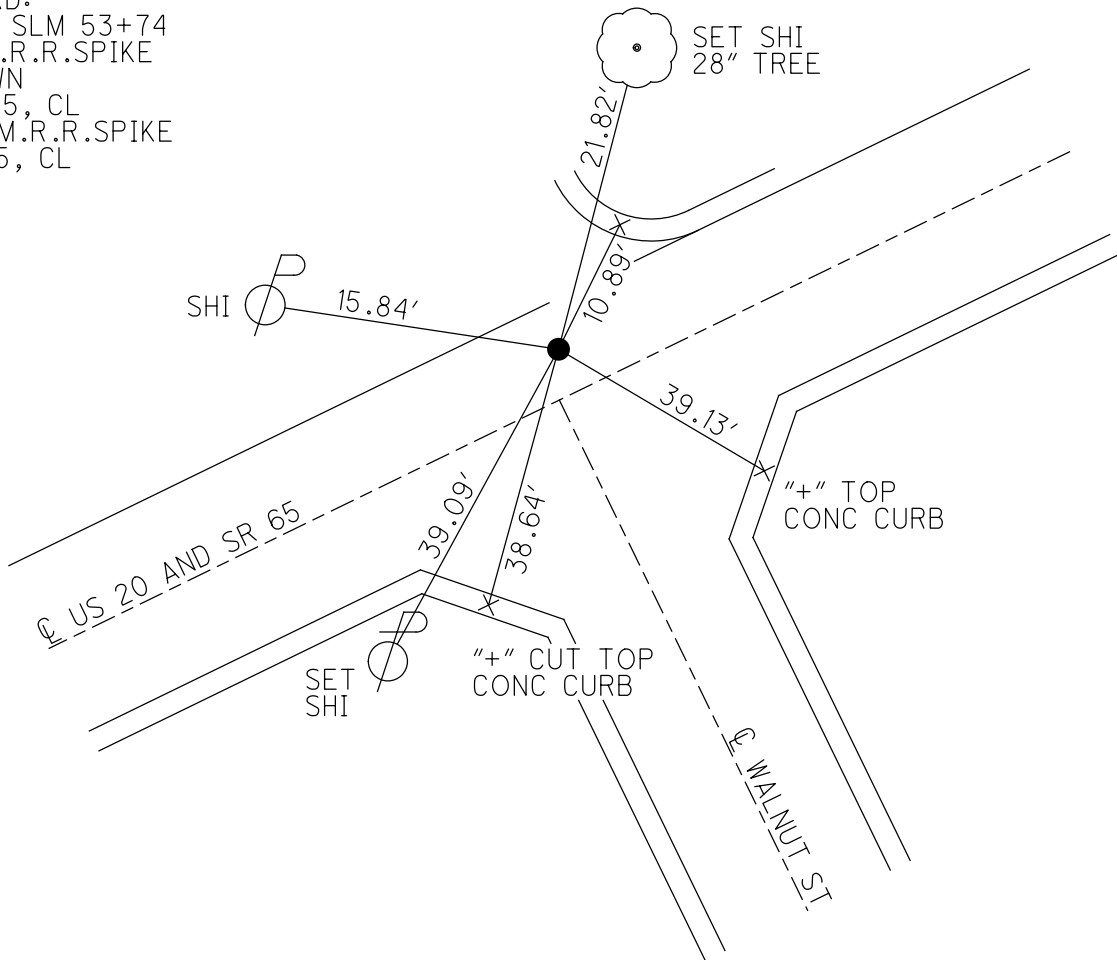
PERSONNEL \_\_\_\_\_ REFERENCE NO. 29 C SHEET 4 OF 9  
 NOTES LOEHRKE DATE 6/4/85 ROUTE SR 65  
 H.C. BARNHISEL WEATHER PT. CLOUDY COUNTY WOOD  
 R.C. HOFFMAN TEMP. 74° TOWNSHIP PERRYSBURG  
 SECTION 12 MILE RESERVE  
 DWG BY NIESE PID \_\_\_\_\_ T 4 US

TYPE MONUMENT LG.R.R.SPIKE  
~~ON SURFACE~~ - BELOW 1"  
 OFFSET  $\odot$  PAVEMENT 7.2' LT : ~~RT~~  
 \_\_\_\_\_ TO \_\_\_\_\_ EDGE PAVEMENT  
 STATION: 961+24

HORZ.DATUM: \_\_\_\_\_ GEOID: \_\_\_\_\_  
 GRID: NORTHING: \_\_\_\_\_ EASTING: \_\_\_\_\_



RECORD:  
 US 20 SLM 53+74  
 FD LG.R.R.SPIKE  
 1" DOWN  
 6/4/85, CL  
 SET SM.R.R.SPIKE  
 7/1/85, CL



O.D.O.T. DISTRICT 2 SURVEY OFFICE (USE ONLY)

PERSONNEL

REFERENCE NO. 29 D

SHEET 5 OF 9

NOTES LOEHRKE

DATE 6/4/85

ROUTE SR 65

H.C. BARNHISEL

WEATHER PT. CLOUDY

COUNTY WOOD

R.C. HOFFMAN

TEMP. 74°

TOWNSHIP PERRYSBURG

SECTION 12 MILE RESERVE

DWG BY NIESE PID \_\_\_\_\_

T 4 US

TYPE MONUMENT LG.R.R.SPIKE

~~ON SURFACE~~ - BELOW 1"

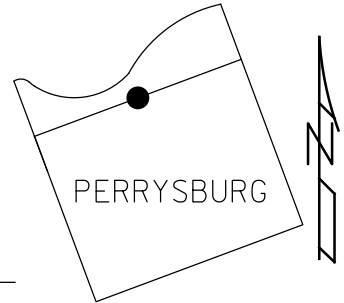
OFFSET  $\odot$  PAVEMENT 8.1' LT : ~~RT~~

- TO - EDGE PAVEMENT

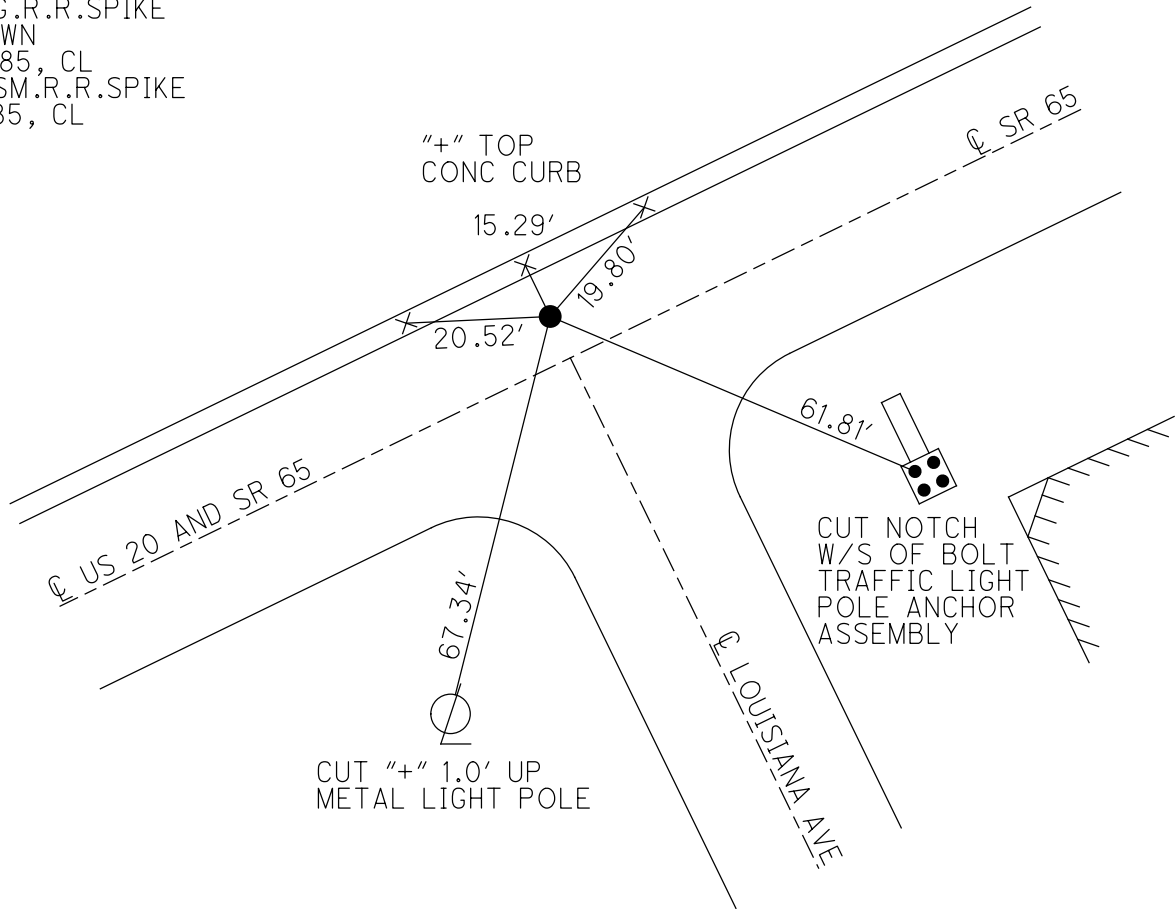
STATION: 967+84

HORZ.DATUM: \_\_\_\_\_ GEOID: \_\_\_\_\_

GRID: NORTHING: \_\_\_\_\_ EASTING: \_\_\_\_\_



RECORD:  
 US 20 SLM 60+34  
 FD LG.R.R.SPIKE  
 1" DOWN  
 6/4/85, CL  
 SET SM.R.R.SPIKE  
 7/1/85, CL



O.D.O.T. DISTRICT 2 SURVEY OFFICE (USE ONLY)

PERSONNEL

REFERENCE NO. 29 E

SHEET 6 OF 9

NOTES LOEHRKE

DATE 6/4/85

ROUTE SR 65

H.C. BARNHISEL

WEATHER PT. CLOUDY

COUNTY WOOD

R.C. HOFFMAN

TEMP. 60°

TOWNSHIP PERRYSBURG

SECTION 12 MILE RESERVE

DWG BY NIESE

PID \_\_\_\_\_

T 4 US

TYPE MONUMENT LG.R.R.SPIKE

~~ON SURFACE~~ - BELOW 1"

OFFSET  $\odot$  PAVEMENT 8.0' LT : ~~RT~~

- TO - EDGE PAVEMENT

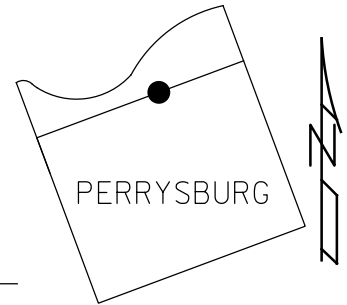
STATION: 974+45

HORZ.DATUM: \_\_\_\_\_

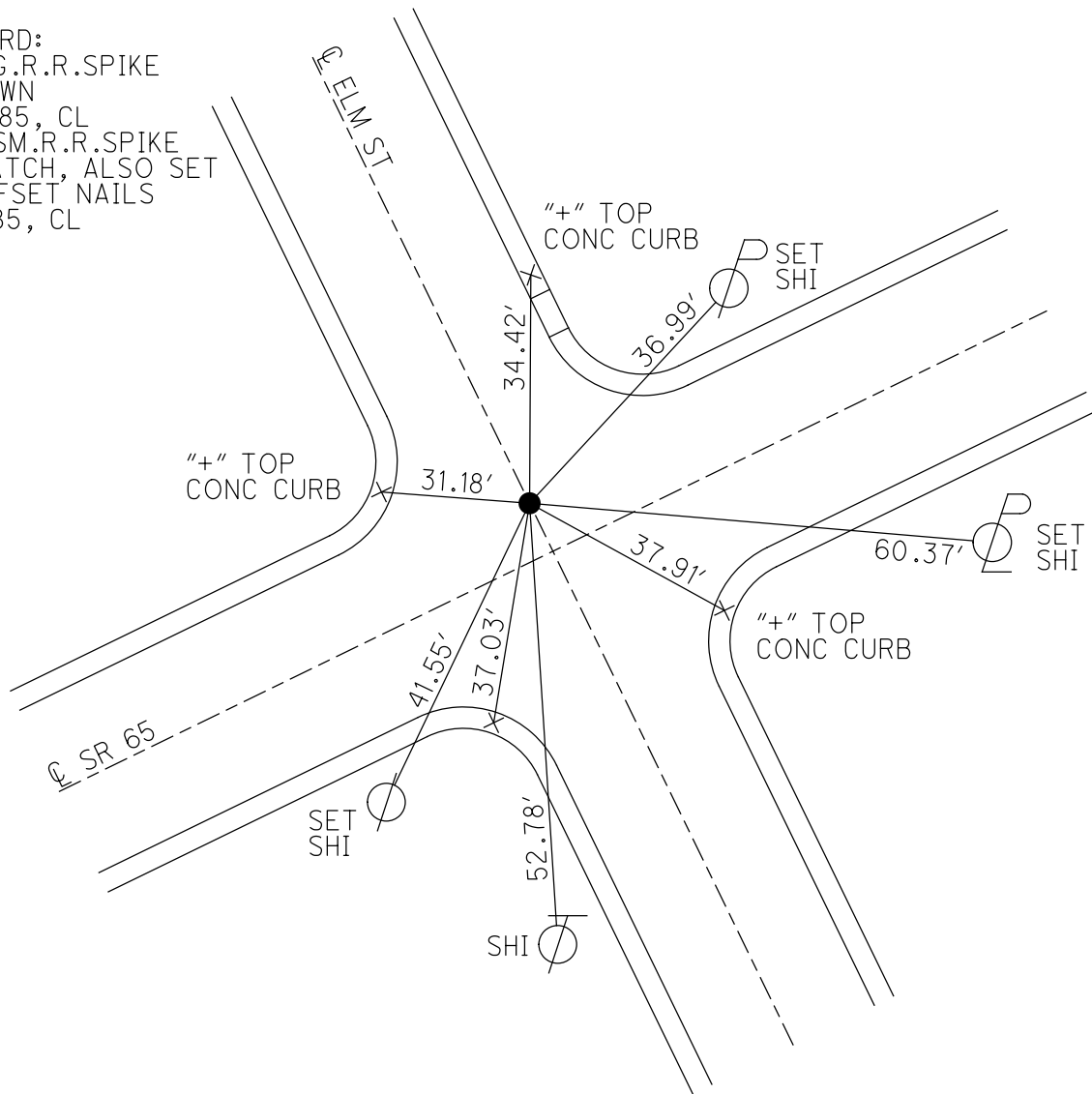
GEOID: \_\_\_\_\_

GRID: NORTHING: \_\_\_\_\_

EASTING: \_\_\_\_\_



RECORD:  
 FD LG.R.R.SPIKE  
 1" DOWN  
 6/4/85, CL  
 SET SM.R.R.SPIKE  
 IN PATCH, ALSO SET  
 4 OFFSET NAILS  
 7/1/85, CL



O.D.O.T. DISTRICT 2 SURVEY OFFICE (USE ONLY)

PERSONNEL \_\_\_\_\_

REFERENCE NO. 29 F

SHEET 7 OF 9

NOTES LOEHRKE

DATE 6/4/85

ROUTE SR 65

H.C. BARNHEISEL

WEATHER CLOUDY

COUNTY WOOD

R.C. HOFFMAN

TEMP. 60°

TOWNSHIP PERRYSBURG

SECTION 12 MILE RESERVE

DWG BY NIESE PID \_\_\_\_\_

T 4 US

TYPE MONUMENT P.K. NAIL

~~ON SURFACE~~ - BELOW 1"

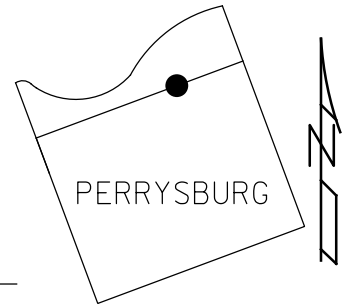
OFFSET Q PAVEMENT 8.5' LT : ~~RT~~

- TO - EDGE PAVEMENT

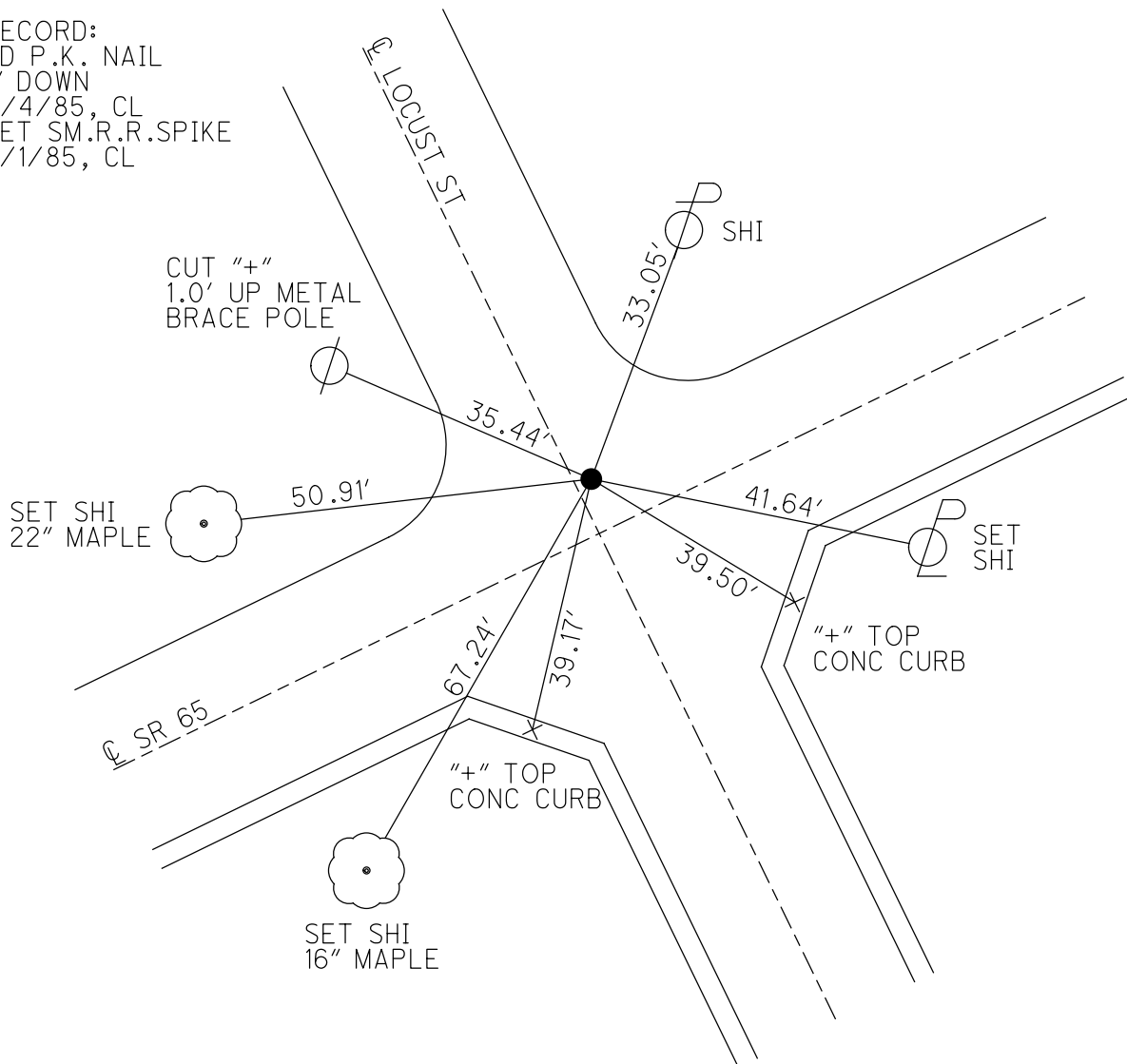
STATION: 980+90

HORZ. DATUM: \_\_\_\_\_ GEOID: \_\_\_\_\_

GRID: NORTHING: \_\_\_\_\_ EASTING: \_\_\_\_\_



RECORD:  
FD P.K. NAIL  
1" DOWN  
6/4/85, CL  
SET SM.R.R. SPIKE  
7/1/85, CL



O.D.O.T. DISTRICT 2 SURVEY OFFICE (USE ONLY)

PERSONNEL

REFERENCE NO. 29 G

SHEET 8 OF 9

NOTES LOEHRKE

DATE 6/4/85

ROUTE SR 65

H.C. BARNHEISEL

WEATHER CLOUDY

COUNTY WOOD

R.C. HOFFMAN

TEMP. 64°

TOWNSHIP PERRYSBURG

DWG BY NIESE PID \_\_\_\_\_

SECTION 12 MILE RESERVE

T 4 US

TYPE MONUMENT LG.R.R.SPIKE

~~ON SURFACE~~ - BELOW 4"

OFFSET  $\odot$  PAVEMENT 7.7' LT : ~~RT~~

- TO - EDGE PAVEMENT

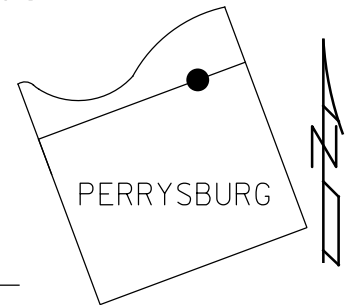
STATION: 987+35

HORIZ.DATUM: \_\_\_\_\_

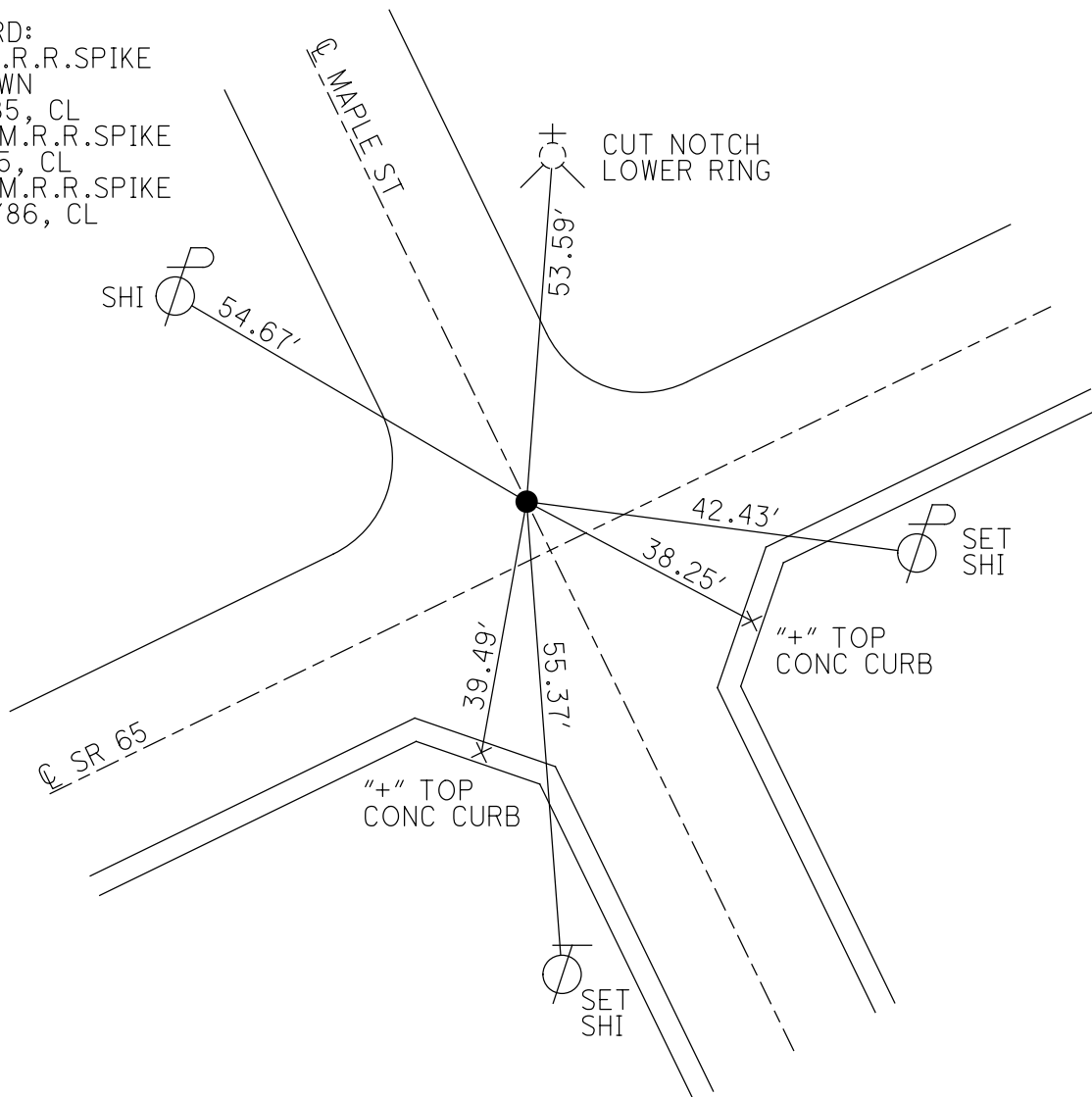
GEOID: \_\_\_\_\_

GRID: NORTHING: \_\_\_\_\_

EASTING: \_\_\_\_\_



RECORD:  
 FD LG.R.R.SPIKE  
 4" DOWN  
 6/4/85, CL  
 SET SM.R.R.SPIKE  
 7/1/85, CL  
 SET SM.R.R.SPIKE  
 11/25/86, CL



O.D.O.T. DISTRICT 2 SURVEY OFFICE (USE ONLY)

PERSONNEL

REFERENCE NO. 29 H

SHEET 9 OF 9

NOTES LOEHRKE DATE 6/4/85  
 H.C. BARNHISEL WEATHER CLOUDY  
 R.C. HOFFMAN TEMP. 64°

ROUTE SR 65  
 COUNTY WOOD  
 TOWNSHIP PERRYSBURG  
 SECTION 12 MILE RESERVE  
 T 4 US

DWG BY NIESE PID \_\_\_\_\_

TYPE MONUMENT LARGE IRON BOLT

~~ON SURFACE~~ - BELOW 6"

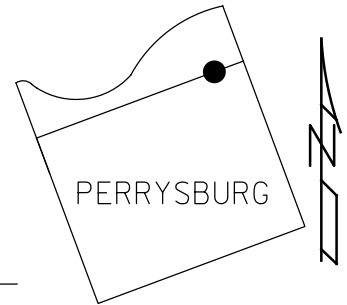
OFFSET  $\odot$  PAVEMENT 8.6' LT : ~~RT~~

- TO - EDGE PAVEMENT

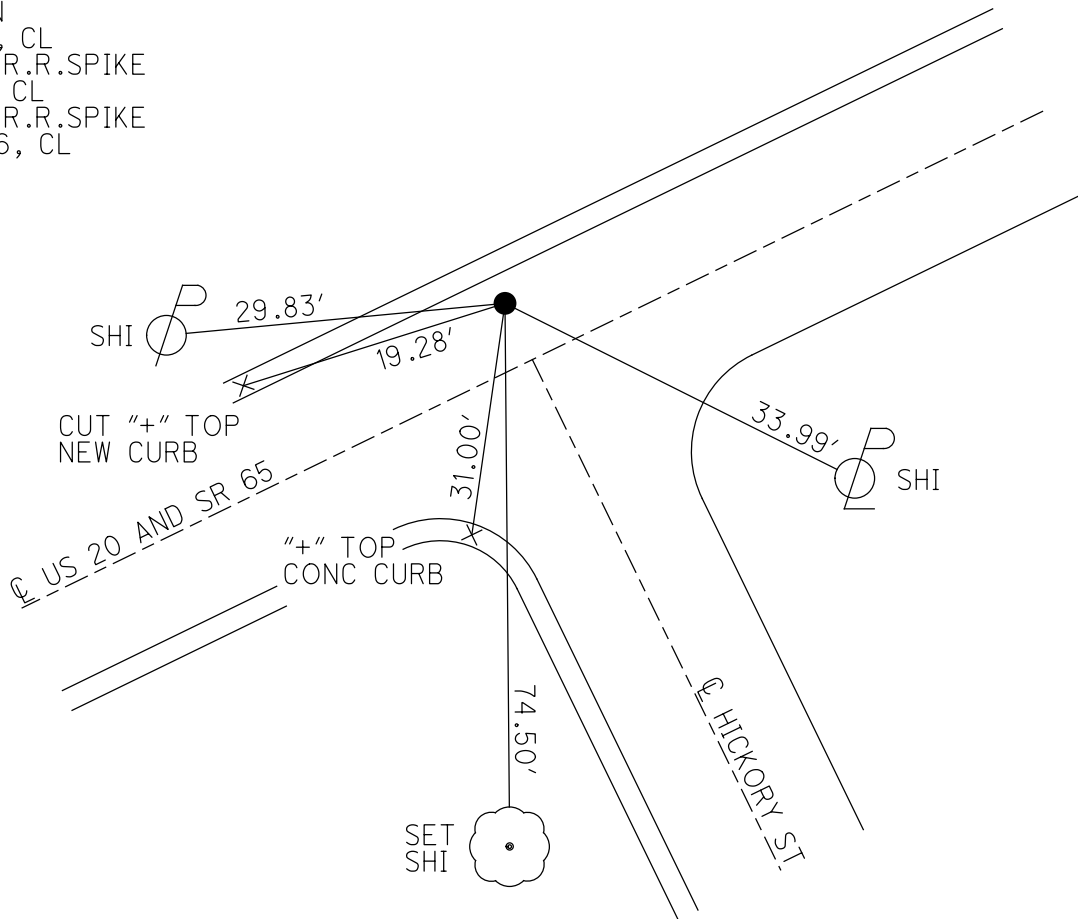
STATION: 993+78

HORZ.DATUM: \_\_\_\_\_ GEOID: \_\_\_\_\_

GRID: NORTHING: \_\_\_\_\_ EASTING: \_\_\_\_\_



RECORD:  
 FD LG. IRON BOLT  
 6" DOWN  
 6/4/85, CL  
 SET SM.R.R.SPIKE  
 7/1/85, CL  
 SET SM.R.R.SPIKE  
 11/25/86, CL



O.D.O.T. DISTRICT 2 SURVEY OFFICE (USE ONLY)

PERSONNEL

REFERENCE NO. 30

SHEET 1 OF 23

NOTES BARRIERE

DATE 7/1/24

ROUTE SR 65

H.C. MILLER

WEATHER SUNNY

COUNTY WOOD

R.C. BLUBAUGH

TEMP. 65°

TOWNSHIP PERRYSBURG

SECTION 68

DWG BY BARRIERE PID 101291

T 4 N R 12 MI RESERVE

TYPE MONUMENT MONBOX W/ 1" IPIN

ON SURFACE - BELOW ON

OFFSET  $\varnothing$  PAVEMENT 7.3' LT : RT

TO EDGE PAVEMENT

STATION: 1003+60

HORZ.DATUM: NAD83 (2011)

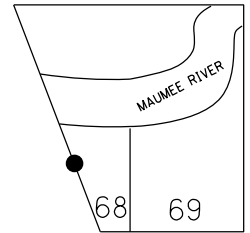
GEOID: 18

GRID: NORTHING: \_\_\_\_\_

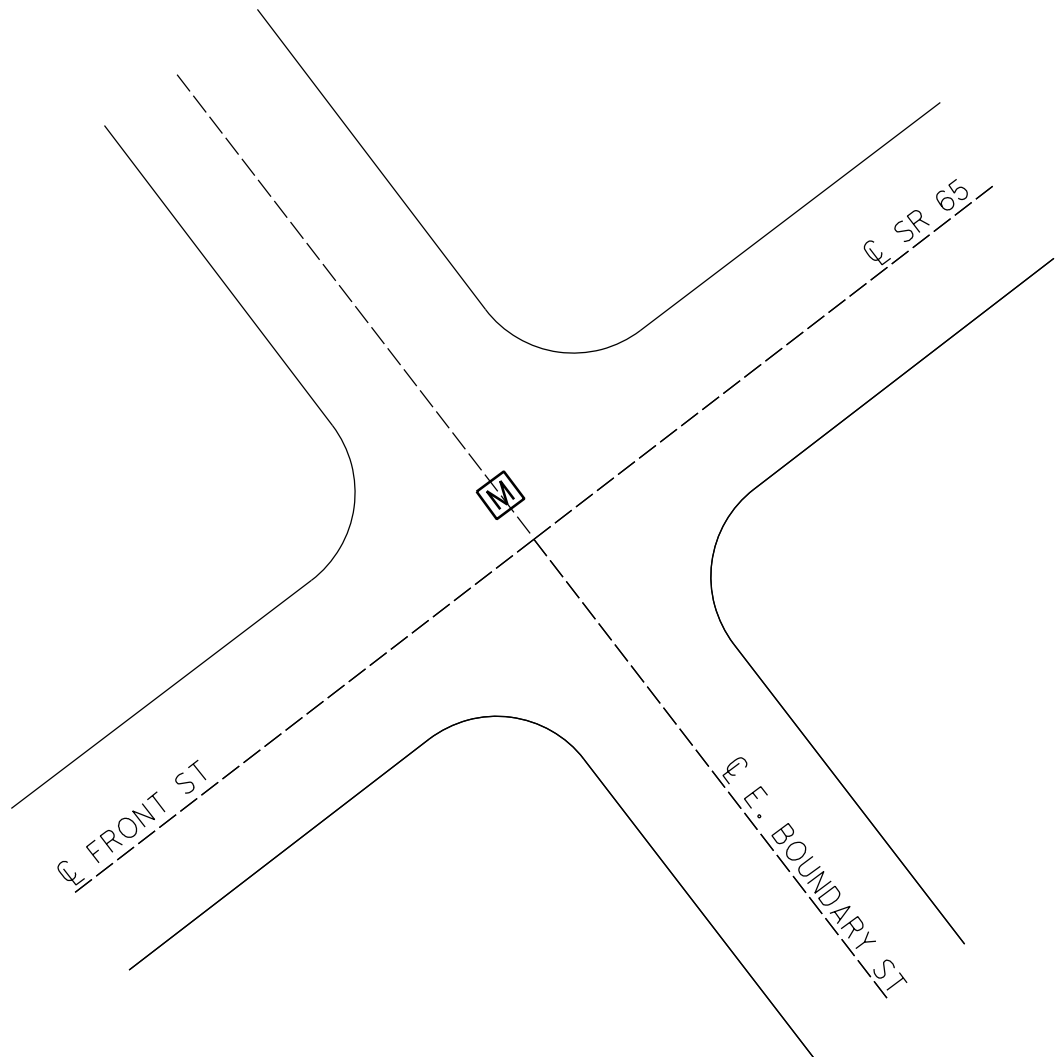
EASTING: \_\_\_\_\_

LDP: NORTHING: 515478.217

EASTING: 172704.287



RECORD: P.I.  
 STA. 0+00  
 1937 PLANFD R.R.SPIKE  
 FD P.K.NAIL  
 5/22/72, BURNSIDE  
 FD MONBOX  
 W/1" IPIN  
 6/4/85, CL  
 9/13/05, DCH  
 FD MONBOX W/  
 1" IPIN  
 7/1/24, JAM  
 REF30

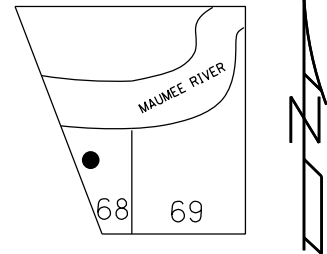




# O.D.O.T. DISTRICT 2 SURVEY OFFICE (USE ONLY)

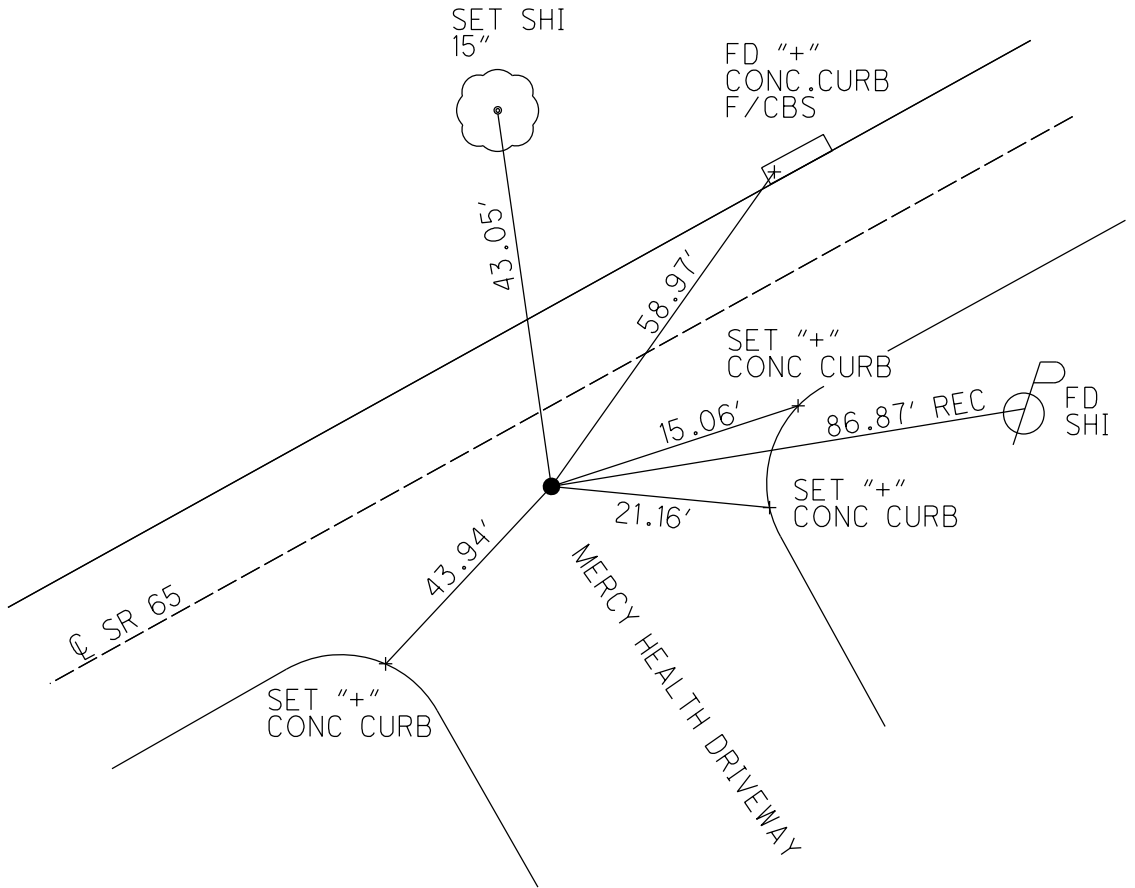
PERSONNEL	REFERENCE NO. <u>30 A</u>	SHEET <u>2</u> OF <u>23</u>
NOTES <u>BARRIERE</u>	DATE <u>7/1/24</u>	ROUTE <u>SR 65</u>
H.C. <u>MILLER</u>	WEATHER <u>SUNNY</u>	COUNTY <u>WOOD</u>
R.C. <u>BLUBAUGH</u>	TEMP. <u>65°</u>	TOWNSHIP <u>PERRYSBURG</u>
		SECTION <u>68</u>
DWG BY <u>BARRIERE</u>	PID <u>101291</u>	T <u>4</u> N R <u>12</u> MI RESERVE

TYPE MONUMENT MAG/WASHER  
 ON SURFACE - BELOW ON  
 OFFSET  $\varnothing$  PAVEMENT 9.5' RT LT : RT  
TO EDGE PAVEMENT  
 STATION: 1007+89



HORZ. DATUM: NAD83 (2011) GEOID: 18  
 GRID: NORTHING: \_\_\_\_\_ EASTING: \_\_\_\_\_  
 LDP: NORTHING: 515669.347 EASTING: 173088.405

- RECORD: P.I.  
 STA. 3+79.55  
 1937 PLANS  
 $\Delta = 12^\circ 50' \text{ LT}$   
 FD R.R. SPIKE  
 FD IRON BLOT  
 ATOP BRASS R/W MON.  
 5/22/72, BURNSIDE  
 SET P.K. NAIL  
 11/13/80, IRS  
 FD P.K. NAIL  
 5/2/88, CL  
 SET P.K./WASHER  
 8/26/88, MB  
 FD P.K. NAIL  
 9/13/05, DCH  
 SET MAG/WASHER  
 10/27/05, SAH  
 FD MAG/WASH  
 REF 30A  
 7/11/24, JAM



# O.D.O.T. DISTRICT 2 SURVEY OFFICE (USE ONLY)

PERSONNEL

REFERENCE NO. 30 B

SHEET 3 OF 23

NOTES BARRIERE  
 H.C. MILLER  
 R.C. BLUBAUGH

DATE 7/1/24  
 WEATHER SUNNY  
 TEMP. 73°

ROUTE SR 65  
 COUNTY WOOD  
 TOWNSHIP PERRYSBURG  
 SECTION 69  
 T 3 N R 12 MI RESERVE

DWG BY BARRIERE PID 101291

TYPE MONUMENT MAG/WASHER

ON SURFACE - BELOW ON

OFFSET  $\odot$  PAVEMENT 5.3' RT LT : RT

TO EDGE PAVEMENT

STATION: 1035+75

HORZ. DATUM: NAD83 (2011)

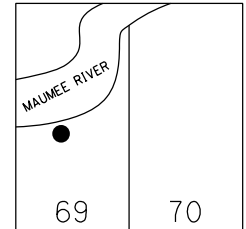
GEOID: 18

GRID: NORTHING: 695424.330

EASTING: 1665032.098

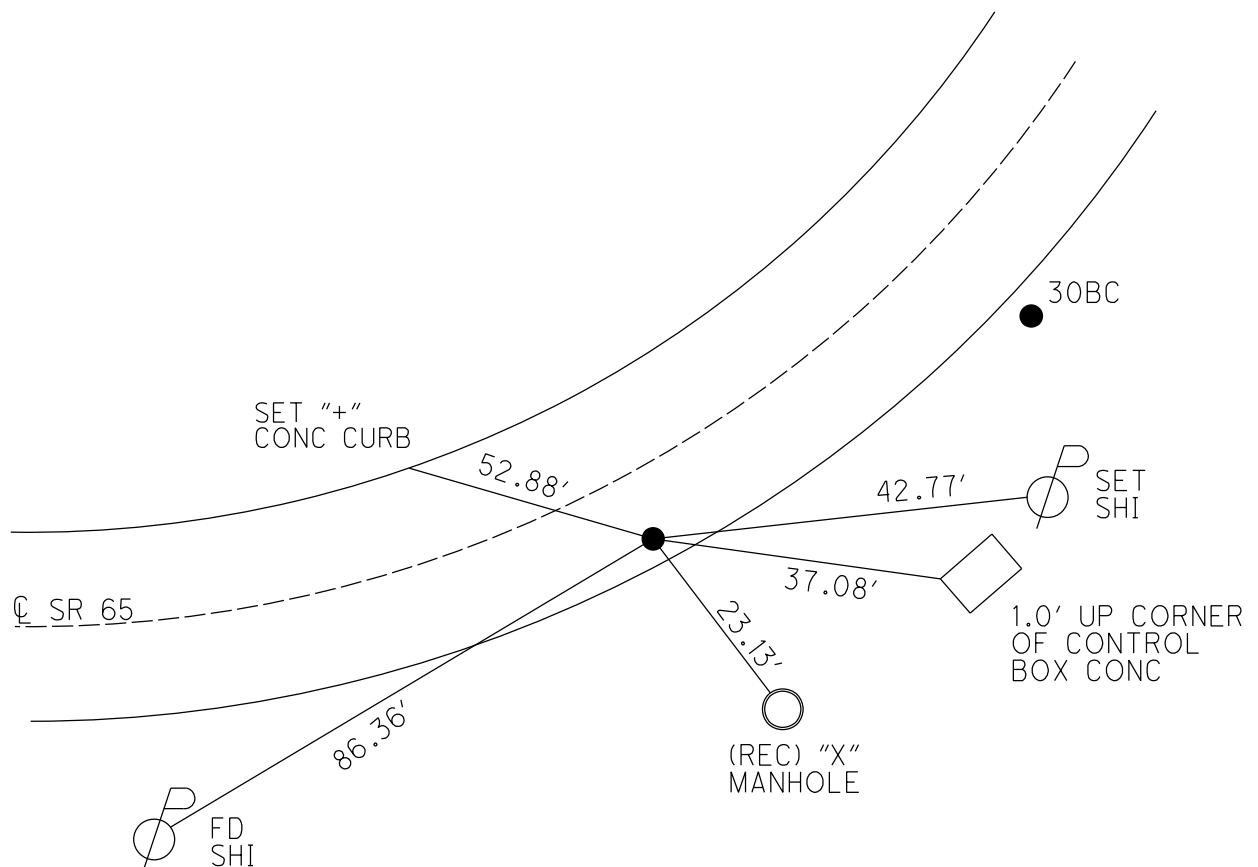
LDP: NORTHING: 517430.997

EASTING: 175246.441



RECORD: P.I.  
 1937  $\odot$  SURVEY  
 $\odot$  RW  
 STA. 31+66.4  
 $\Delta = 9^\circ 50'$  LT  
 SET MAG/WASHER  
 10/28/05, SAH  
 FD MAG/WASHER  
 REFB30  
 12/16/19, JFO  
 FD MAG/WASHER  
 REF30B  
 7/1/24, JAM

\*\* DIST. 30B-30BC = 64.73'



# O.D.O.T. DISTRICT 2 SURVEY OFFICE (USE ONLY)

PERSONNEL

REFERENCE NO. 30 BC

SHEET 4 OF 23

NOTES BARRIERE

DATE 7/1/24

ROUTE SR 65

H.C. MILLER

WEATHER SUNNY

COUNTY WOOD

R.C. BLUBAUGH

TEMP. 74°

TOWNSHIP PERRYSBURG

DWG BY BARRIERE

PID 101291

SECTION 69

T 3 N R 12 MI RESERVE

TYPE MONUMENT MAG SHANK

ON SURFACE - BELOW ON

OFFSET  $\odot$  PAVEMENT 14.5' RT LT : RT

TO EDGE PAVEMENT

STATION: 1036+40

HORZ. DATUM: NAD83 (2011)

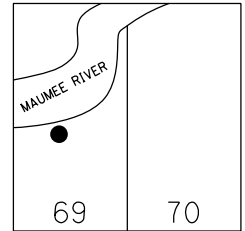
GEOID: 18

GRID: NORTHING: 695462.039

EASTING: 1665084.641

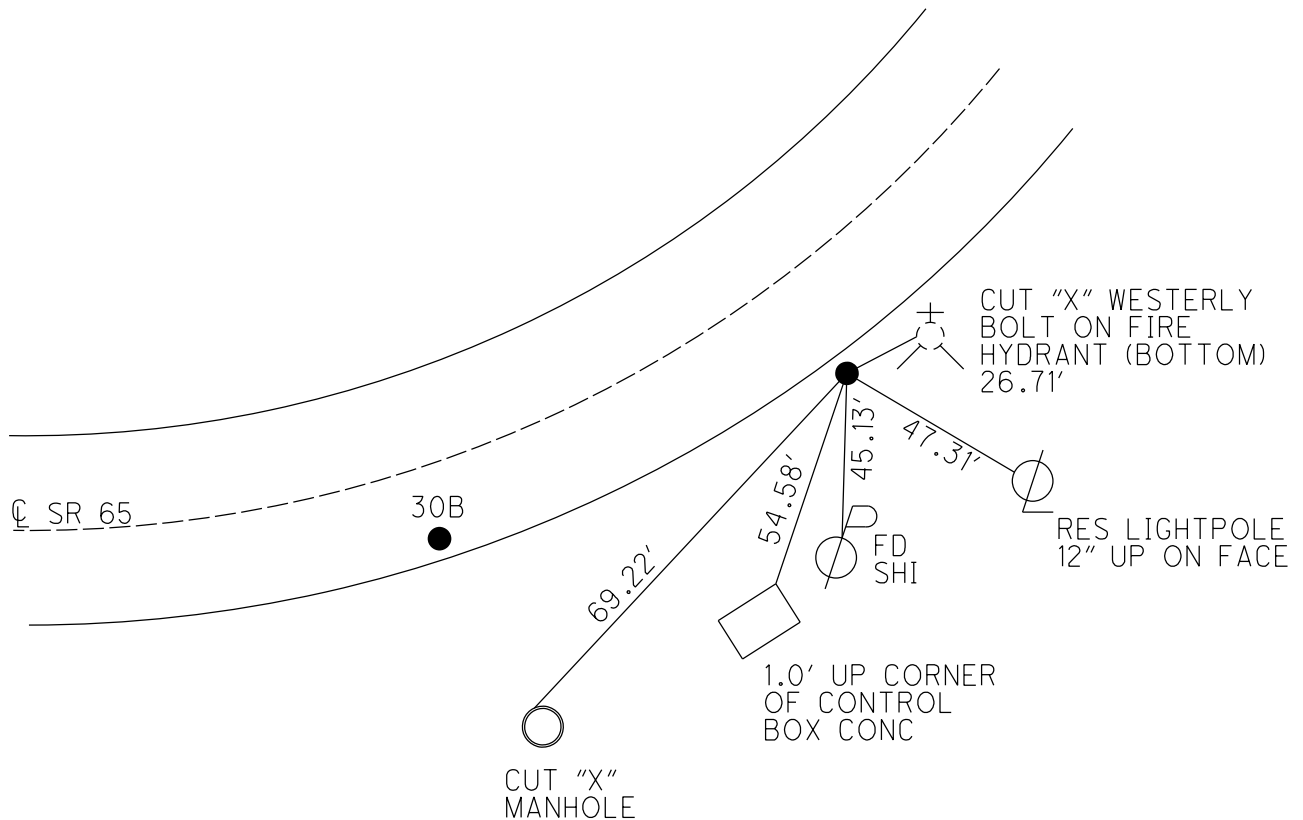
LDP: NORTHING: 517469.438

EASTING: 175298.473



RECORD:  
 STA 32+31.06  
 $\odot$  CONSTRUCTION  
 $\Delta = 9^\circ 50' \text{ LT}$   
 SET MAG/WASHER  
 10/28/05, SAH  
 FD MAG/WASHER  
 REFBC30  
 12/16/19, JFO  
 FD MAG SHANK  
 REF30BC  
 7/1/24, JAM

DIST. 30B-30BC=64.73'



# O.D.O.T. DISTRICT 2 SURVEY OFFICE (USE ONLY)

PERSONNEL

REFERENCE NO. 30 C

SHEET 5 OF 23

NOTES BARRIERE  
 H.C. MILLER  
 R.C. BLUBAUGH

DATE 7/1/24  
 WEATHER SUNNY  
 TEMP. 74°

ROUTE SR 65  
 COUNTY WOOD  
 TOWNSHIP PERRYSBURG  
 SECTION 69

DWG BY BARRIERE PID 101291

T 3 N R 12 MI RESERVE

TYPE MONUMENT MAG SHANK

ON SURFACE - BELOW ON

OFFSET  $\varnothing$  PAVEMENT 41.00' RT LT : RT

TO EDGE PAVEMENT

STATION: 1044+34

HORIZ.DATUM: NAD83 (2011)

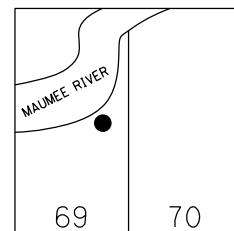
GEOID: 18

GRID: NORTHING: 696064.792

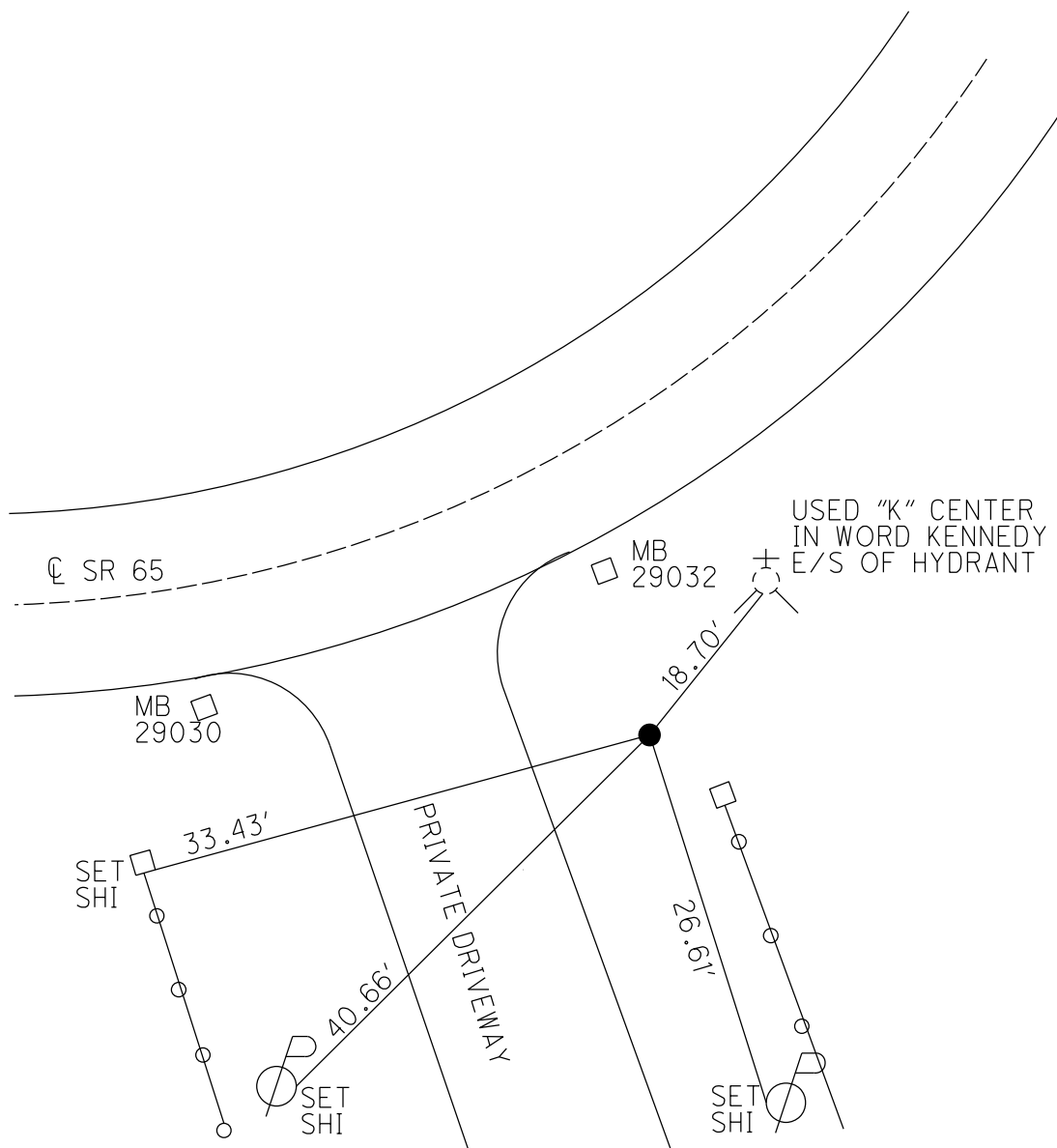
EASTING: 1665602.426

LDP: NORTHING: 518078.986

EASTING: 175808.260



RECORD: P.I.  
 1937  $\varnothing$  SURVEY  
 STA. 40+25.7  
 $\Delta = 26^\circ 22' \text{ LT}$   
 $D = 3^\circ 00'$   
 $T = 447.39'$   
 $L = 878.88'$   
 $E = 51.69'$   
 $R = 1909.86'$   
 $T = 298.32'$   
 FD 3/4" IPIN  
 5/22/72, BURNSIDE  
 FD STONE  
 SET DRILLH  
 11/13/80, IRS  
 FD IPID  
 W/ 1 1/2" CAP  
 3 1/2" DOWN  
 REFC30  
 12/16/19, JFO  
 FD IPID 3" DOWN  
 NEW TIES PULLED  
 REF30C  
 7/1/24, JAM



O.D.O.T. DISTRICT 2 SURVEY OFFICE (USE ONLY)

PERSONNEL

REFERENCE NO. 30 D

SHEET 6 OF 23

NOTES BARRIERE

DATE 7/1/24

ROUTE SR 65

H.C. MILLER

WEATHER SUNNY

COUNTY WOOD

R.C. BLUBAUGH

TEMP. 74°

TOWNSHIP PERRYSBURG

DWG BY BARRIERE

PID 101291

SECTION 69

T 3 N R 12 MI RESERVE

TYPE MONUMENT 3/4" IPIN

ON SURFACE - BELOW 12" BELOW

OFFSET  $\odot$  PAVEMENT 46.3' LT LT : RT

TO EDGE PAVEMENT

STATION: 1052+43

HORZ. DATUM: \_\_\_\_\_

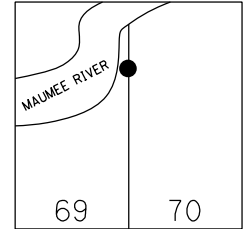
GEOID: \_\_\_\_\_

GRID: NORTHING: \_\_\_\_\_

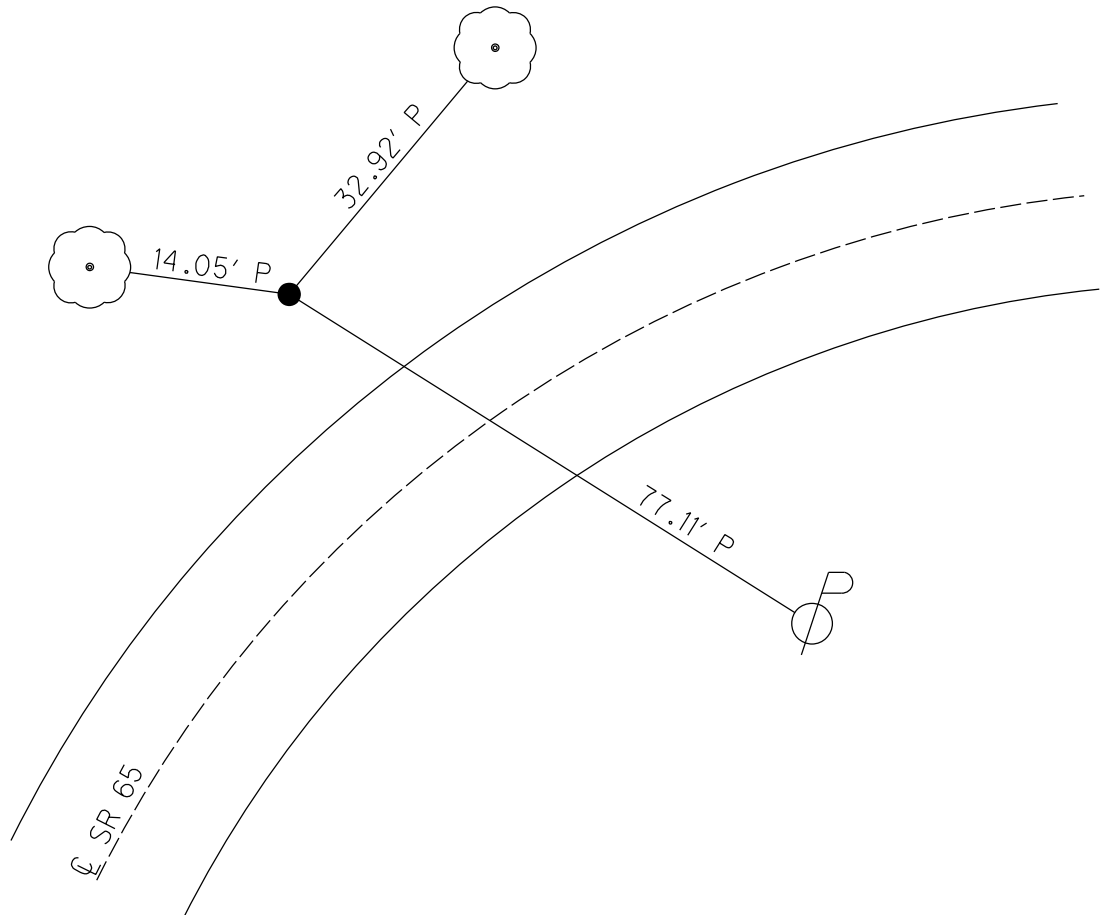
EASTING: \_\_\_\_\_

LDP: NORTHING: \_\_\_\_\_

EASTING: \_\_\_\_\_



RECORD: P.I.  
 1937  $\odot$  SURVEY & RW  
 STA. 48+54.2  
 $\Delta = 32^\circ 09' RT$   
 DNF  
 12/16/19, JFO  
 DID NOT FIND  
 7/1/24, JAM



# O.D.O.T. DISTRICT 2 SURVEY OFFICE (USE ONLY)

PERSONNEL

REFERENCE NO. 30 E

SHEET 7 OF 23

NOTES BARRIERE  
 H.C. MILLER  
 R.C. BLUBAUGH

DATE 7/1/24  
 WEATHER SUNNY  
 TEMP. 74°

ROUTE SR 65  
 COUNTY WOOD  
 TOWNSHIP PERRYSBURG  
 SECTION 69  
 T 3 N R 12 MI RESERVE

DWG BY BARRIERE PID 101291

TYPE MONUMENT MAG/WASHER

ON SURFACE - BELOW ON

OFFSET  $\varnothing$  PAVEMENT 7.1' LT LT : RT  
TO EDGE PAVEMENT

STATION: 1066+22

HORZ. DATUM: NAD83 (2011)

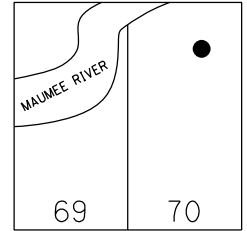
GEOID: 18

GRID: NORTHING: 697801.237

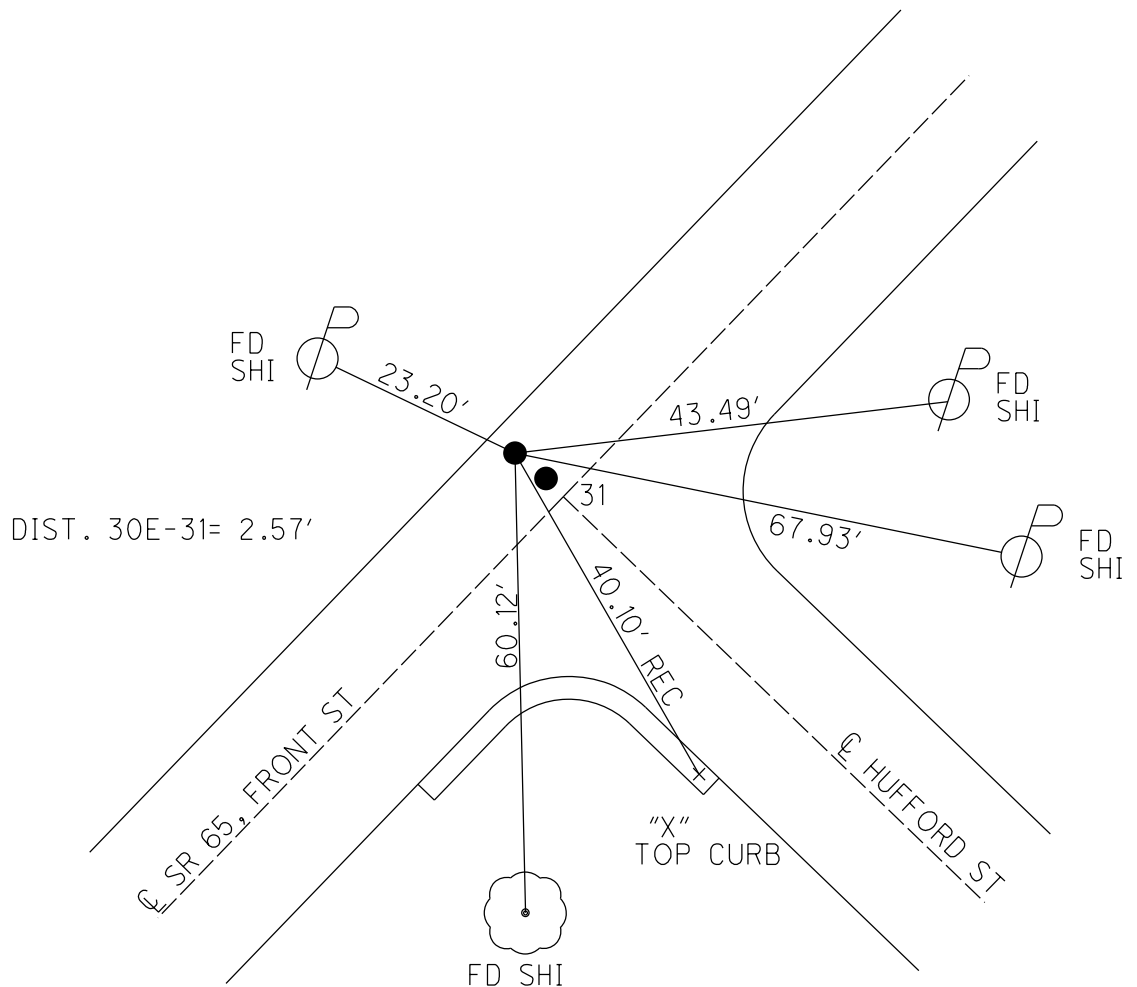
EASTING: 1666843.670

LDP: NORTHING: 519831.704

EASTING: 177026.634



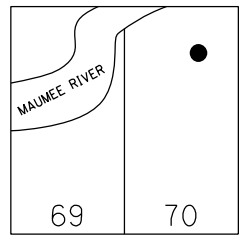
RECORD:  
 SET MAG/WASHER  
 10/28/05, SAH  
 FD MAG/WASHER  
 REF30  
 12/16/19, JFO  
 FD MAG/WASHER  
 REF30E  
 5/8/23, TDN  
 10/12/23, TDN  
 FD MAG/WASH  
 REF30E  
 7/1/24, JAM



# O.D.O.T. DISTRICT 2 SURVEY OFFICE (USE ONLY)

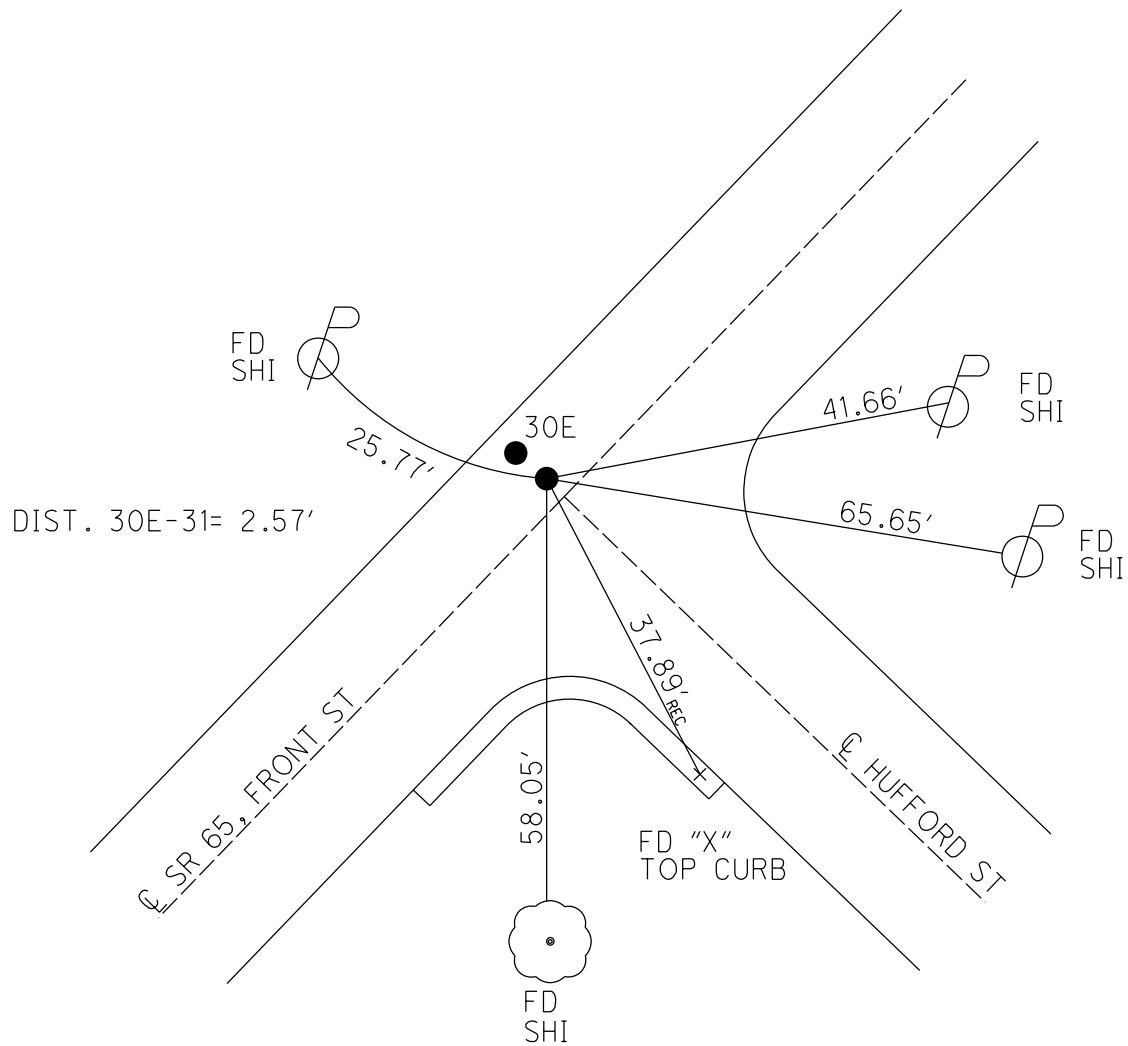
**PERSONNEL** \_\_\_\_\_ **REFERENCE NO.** 31 **SHEET** 8 **OF** 23  
**NOTES** BARRIERE **DATE** 7/1/24 **ROUTE** SR 65  
**H.C.** MILLER **WEATHER** SUNNY **COUNTY** WOOD  
**R.C.** BLUBAUGH **TEMP.** 74° **TOWNSHIP** PERRYSBURG  
**DWG BY** BARRIERE **PID** 101291 **SECTION** 70  
**T** 3 **N** **R** 12 **MI RESERVE**

**TYPE MONUMENT** MAG/WASHER  
**ON SURFACE - BELOW** ON  
**OFFSET  $\varnothing$  PAVEMENT** 4.6' LT **LT : RT**  
**\_\_\_\_\_ TO \_\_\_\_\_ EDGE PAVEMENT**  
**STATION:** 1066+22



**HORZ. DATUM:** NAD83 (2011) **GEOID:** 18  
**GRID: NORTHING:** 697799.288 **EASTING:** 1666845.401  
**LDP: NORTHING:** 519829.847 **EASTING:** 177028.355

**RECORD:**  
 SET MAG/WASHER  
 10/28/05, SAH  
 FD MAG/WASHER  
 REF 31  
 12/16/19, JFO  
 FD MAG/WASHER  
 REF 31  
 5-8-23, TDN  
 10/12/23, TDN  
 FD MAG/WASH  
 REF 31  
 7/1/24, JAM



O.D.O.T. DISTRICT 2 SURVEY OFFICE (USE ONLY)

PERSONNEL

REFERENCE NO. 31 A

SHEET 9 OF 23

NOTES BARRIERE

DATE 7/1/24

ROUTE SR 65

H.C. MILLER

WEATHER SUNNY

COUNTY WOOD

R.C. BLUBAUGH

TEMP. 74°

TOWNSHIP PERRYSBURG

DWG BY BARRIERE

PID 101291

SECTION 70

T 3 N R 12 MI RESERVE

TYPE MONUMENT MAG/WASHER

ON SURFACE - BELOW ON

OFFSET  $\phi$  PAVEMENT 7.2' LT LT : RT

TO EDGE PAVEMENT

STATION: 1070+08

HORZ.DATUM: NAD83 (2011)

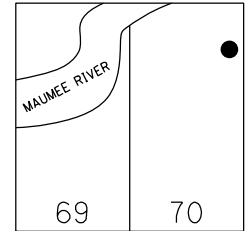
GEOID: 18

GRID: NORTHING: 698062.320

EASTING: 1667128.321

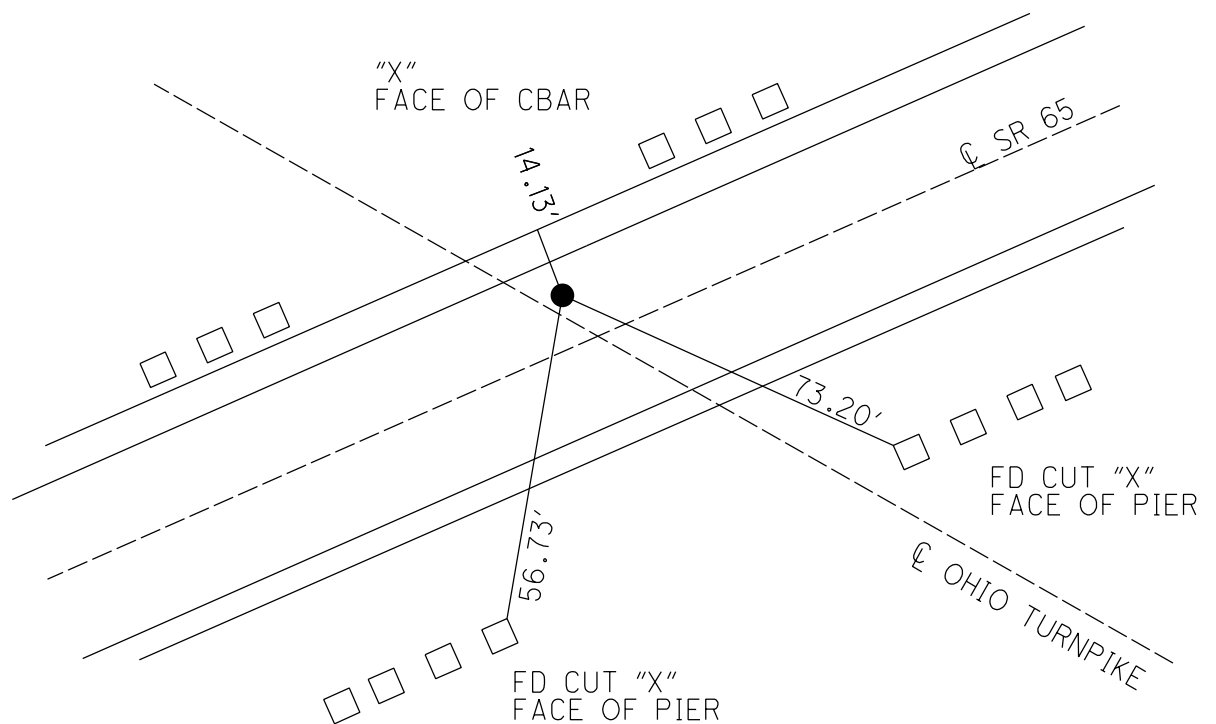
LDP: NORTHING: 520096.579

EASTING: 177307.750



RECORD:  
 SET MAG/WASHER  
 10-28-05, SAH  
 FD MAG/WASHER  
 REFA31  
 11-7-2019, JLL  
 FD MAG/WASHER  
 5-8-23, TDN  
 10/12/23, TDN  
 FD MAG/WASHER  
 7/10/24, TDN

NOTE: UNDER BRIDGE





# O.D.O.T. DISTRICT 2 SURVEY OFFICE (USE ONLY)

PERSONNEL

REFERENCE NO. 31 B

SHEET 10 OF 23

NOTES BARRIERE  
 H.C. MILLER  
 R.C. BLUBAUGH

DATE 7/1/24  
 WEATHER SUNNY  
 TEMP. 70°

ROUTE SR 65  
 COUNTY WOOD  
 TOWNSHIP PERRYSBURG  
 SECTION 71  
 T 3 N R 12 MI RESERVE

DWG BY BARRIERE PID 101291

TYPE MONUMENT MAG SHANK

ON SURFACE - BELOW ON

OFFSET  $\phi$  PAVEMENT 7.0' LT LT : RT  
TO EDGE PAVEMENT

STATION: 1075+11

HORZ.DATUM: NAD83 (2011)

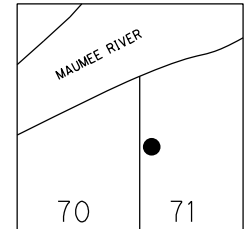
GEOID: 18

GRID: NORTHING: 698402.077

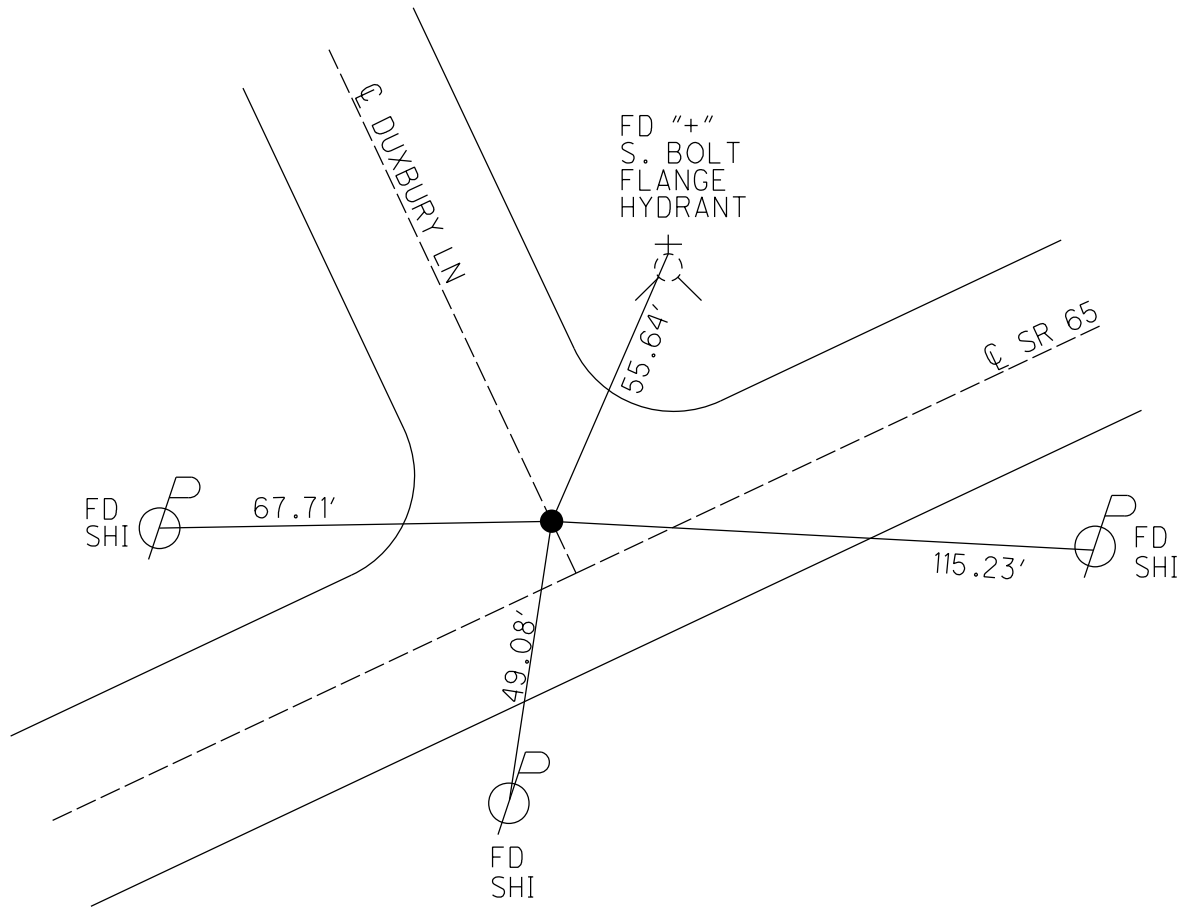
EASTING: 1667499.575

LDP: NORTHING: 520441.148

EASTING: 177674.556



RECORD:  
 SET MAG/WASHER  
 10-28-05, SAH  
 FD MAG SHANK  
 REFB31  
 11-7-2019, JLL  
 FD MAG SHANK  
 REFB31  
 11-17-22, TDN  
 5-8-23, TDN  
 10/12/23, TDN  
 FD MAG SHANK  
 REF31B  
 7/1/24, JAM  
 FD MAG SHANK  
 NEWREF31B  
 7/10/24, TDN



# O.D.O.T. DISTRICT 2 SURVEY OFFICE (USE ONLY)

PERSONNEL

REFERENCE NO. 32

SHEET 11 OF 23

NOTES BARRIERE  
 H.C. MILLER  
 R.C. BLUBAUGH

DATE 7/1/24  
 WEATHER SUNNY  
 TEMP. 70°

ROUTE SR 65  
 COUNTY WOOD  
 TOWNSHIP PERRYSBURG  
 SECTION 71  
 T 3 N R 12 MI RESERVE

DWG BY BARRIERE PID 101291

TYPE MONUMENT MAG SHANK

ON SURFACE - BELOW ON

OFFSET  $\text{C}$  PAVEMENT 7.0' LT LT : RT  
TO EDGE PAVEMENT

STATION: 1088+83

HORIZ.DATUM: NAD83 (2011)

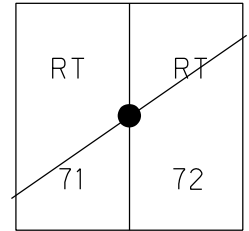
GEOID: 18

GRID: NORTHING: 699328.185

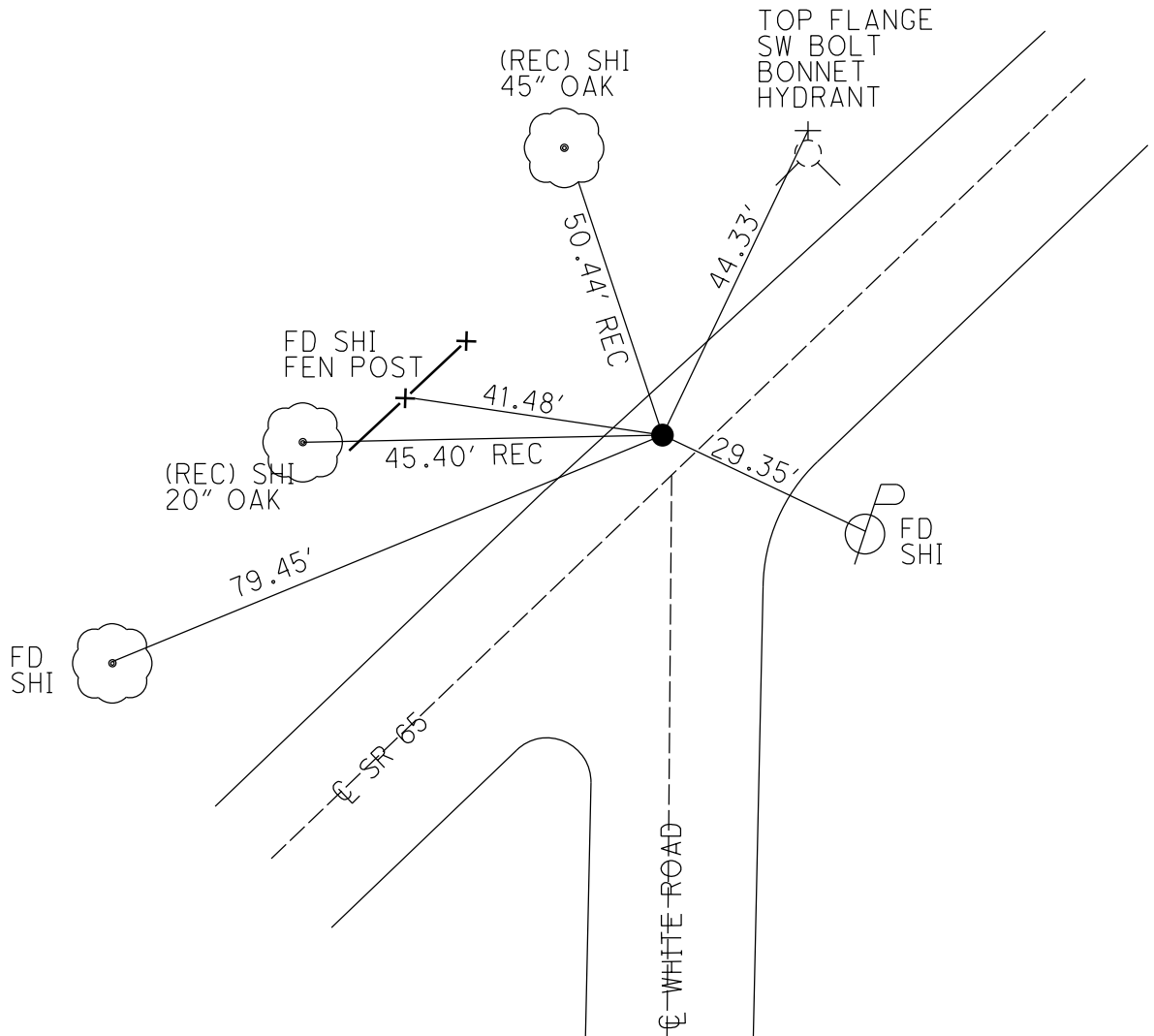
EASTING: 1668510.815

LDP: NORTHING: 521380.648

EASTING: 178673.513



RECORD: P.I.  
 STA 85+02.65  
 $\Delta = 0^\circ 05' \text{ RT}$   
 FD OVER BRASS MON  
 1978  
 SET MAG/WASHER  
 10-27-05, SAH  
 FD MAG/WASHER  
 REF 32  
 11-17-22, TDN  
 FD MAG/WASHER  
 REF 32  
 5-8-23, TDN  
 10/12/23, TDN  
 FD MAG/WASHER  
 REF 32  
 7/1/24, JAM



# O.D.O.T. DISTRICT 2 SURVEY OFFICE (USE ONLY)

PERSONNEL

REFERENCE NO. 32 A

SHEET 12 OF 23

NOTES BARRIERE  
 H.C. MILLER  
 R.C. BLUBAUGH

DATE 7/1/24  
 WEATHER SUNNY  
 TEMP. 70°

ROUTE SR 65  
 COUNTY WOOD  
 TOWNSHIP PERRYSBURG  
 SECTION 71  
 T 3 N R 12 MI RESERVE

DWG BY BARRIERE PID 101291

TYPE MONUMENT MAG SHANK

ON SURFACE - BELOW ON

OFFSET  $\varnothing$  PAVEMENT 3.9' LT LT : RT  
TO EDGE PAVEMENT

STATION: 1117+89

HORZ. DATUM: NAD83 (2011)

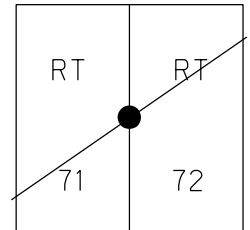
GEOID: 18

GRID: NORTHING: 701287.946

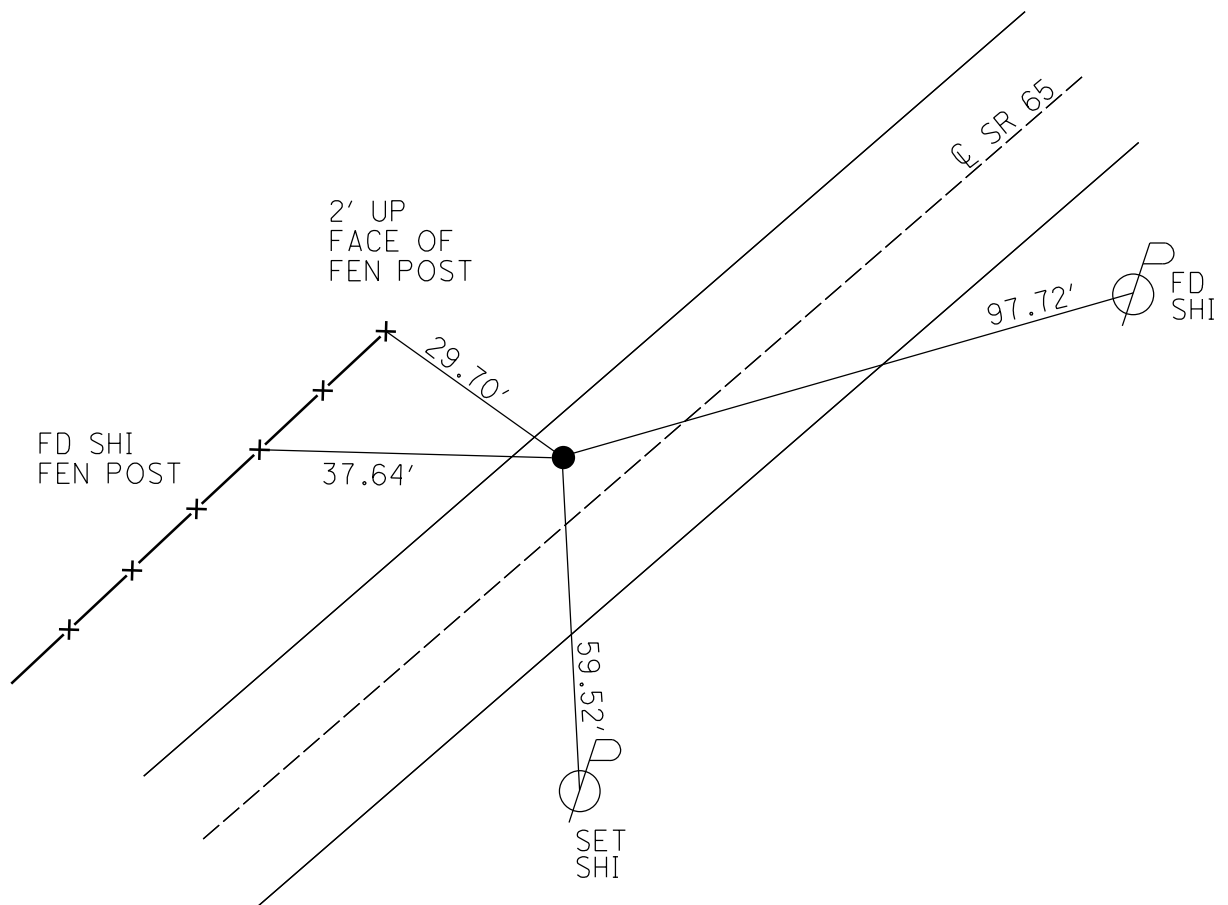
EASTING: 1670654.892

LDP: NORTHING: 523368.511

EASTING: 180791.712



RECORD: P.I.  
 STA. 114+07.85  
 $\Delta = 0^{\circ}05' \text{ LT}$   
 SET P.K. NAIL  
 ATOP I-BOLT  
 1937  
 SET MAG/WASHER  
 10-27-05, SAH  
 FD MAG/WASHER  
 REFA32  
 11-17-22, DSA  
 FD MAG/WASHER  
 5-8-23, TDN  
 10/12/23, TDN  
 FD MAG/WASHER  
 REF32A  
 7/1/24, JAM



O.D.O.T. DISTRICT 2 SURVEY OFFICE (USE ONLY)

PERSONNEL

REFERENCE NO. 32 B

SHEET 13 OF 23

NOTES BARRIERE  
 H.C. MILLER  
 R.C. BLUBAUGH

DATE 7/1/24  
 WEATHER SUNNY  
 TEMP. 70°

ROUTE SR 65  
 COUNTY WOOD  
 TOWNSHIP PERRYSBURG  
 SECTION 75

DWG BY BARRIERE PID 101291

T 3 N R 12 MI RESERVE

TYPE MONUMENT MAG/WASHER

ON SURFACE - BELOW ON

OFFSET  $\odot$  PAVEMENT 5.7' LT LT : RT

TO EDGE PAVEMENT

STATION: 1142+70

HORZ.DATUM: NAD83 (2011)

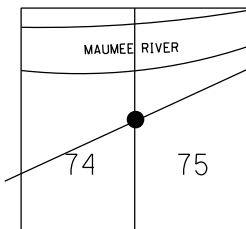
GEOID: 18

GRID: NORTHING: \_\_\_\_\_

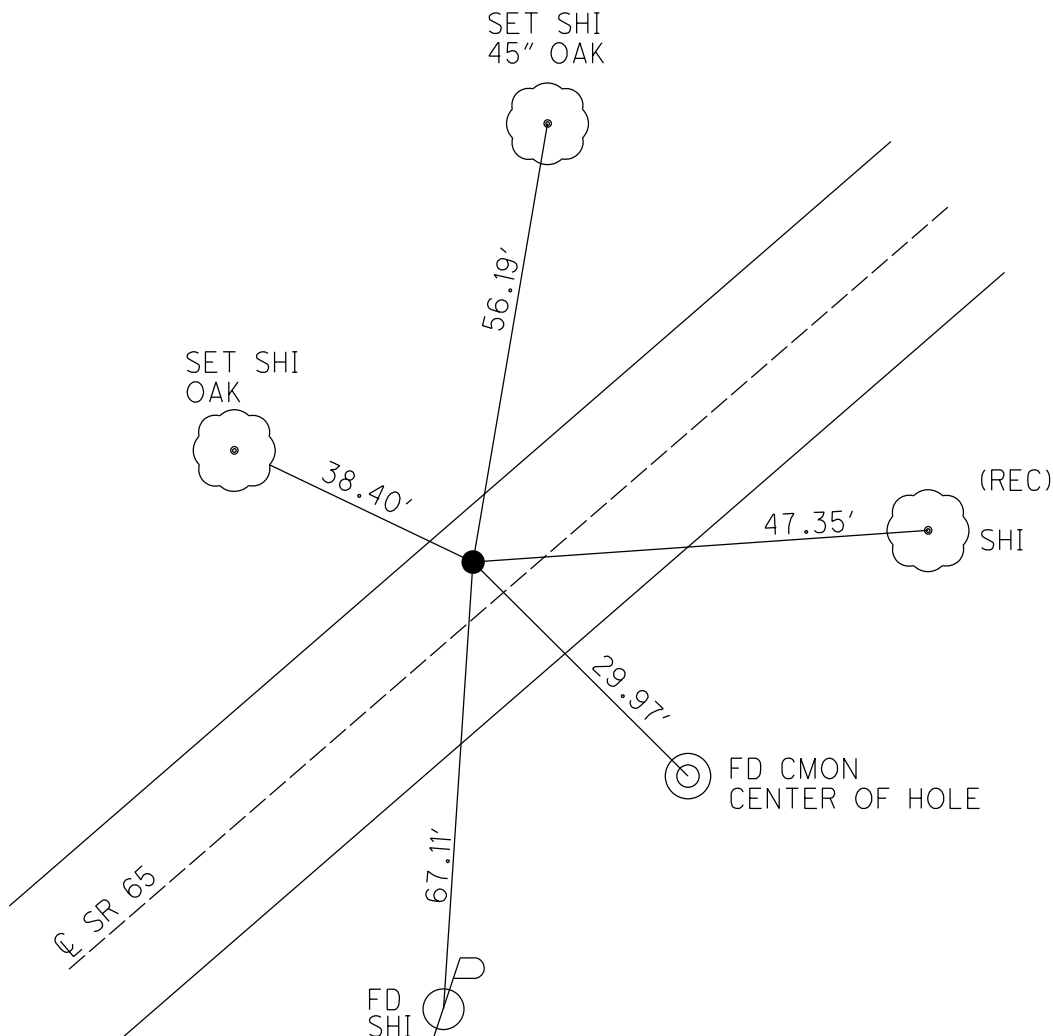
EASTING: \_\_\_\_\_

LDP: NORTHING: 525066.893

EASTING: 182597.887



RECORD: P.I.  
 STA.138+88.8  
 $\Delta=0^{\circ}30'$  LT  
 SET P.K.NAIL  
 ATOP IPIPE  
 1937  
 SET MAG/WASHER  
 10-27-05, SAH  
 FD MAG/WASHER  
 REF 32B  
 11-17-22, TDN  
 FD MAG/WASHER  
 REF 32B  
 5-8-23, TDN  
 10/12/23, TDN  
 FD MAG/WASHER  
 REF 32B  
 7/1/24, JAM



# O.D.O.T. DISTRICT 2 SURVEY OFFICE (USE ONLY)

PERSONNEL

REFERENCE NO. 32 C

SHEET 14 OF 23

NOTES BARRIERE  
 H.C. MILLER  
 R.C. BLUBAUGH

DATE 7/1/24  
 WEATHER SUNNY  
 TEMP. 70°

ROUTE SR 65  
 COUNTY WOOD  
 TOWNSHIP PERRYSBURG  
 SECTION 71

DWG BY BARRIERE PID 101291

T 3 N R 12 MI RESERVE

TYPE MONUMENT MAG/WASHER

ON SURFACE - BELOW ON

OFFSET  $\odot$  PAVEMENT 8.5' LT LT : RT

TO EDGE PAVEMENT

STATION: 1151+22

HORZ. DATUM: NAD83 (2011)

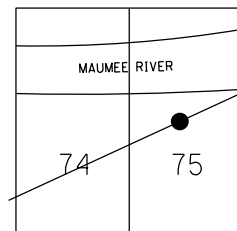
GEOID: 18

GRID: NORTHING: 703542.789

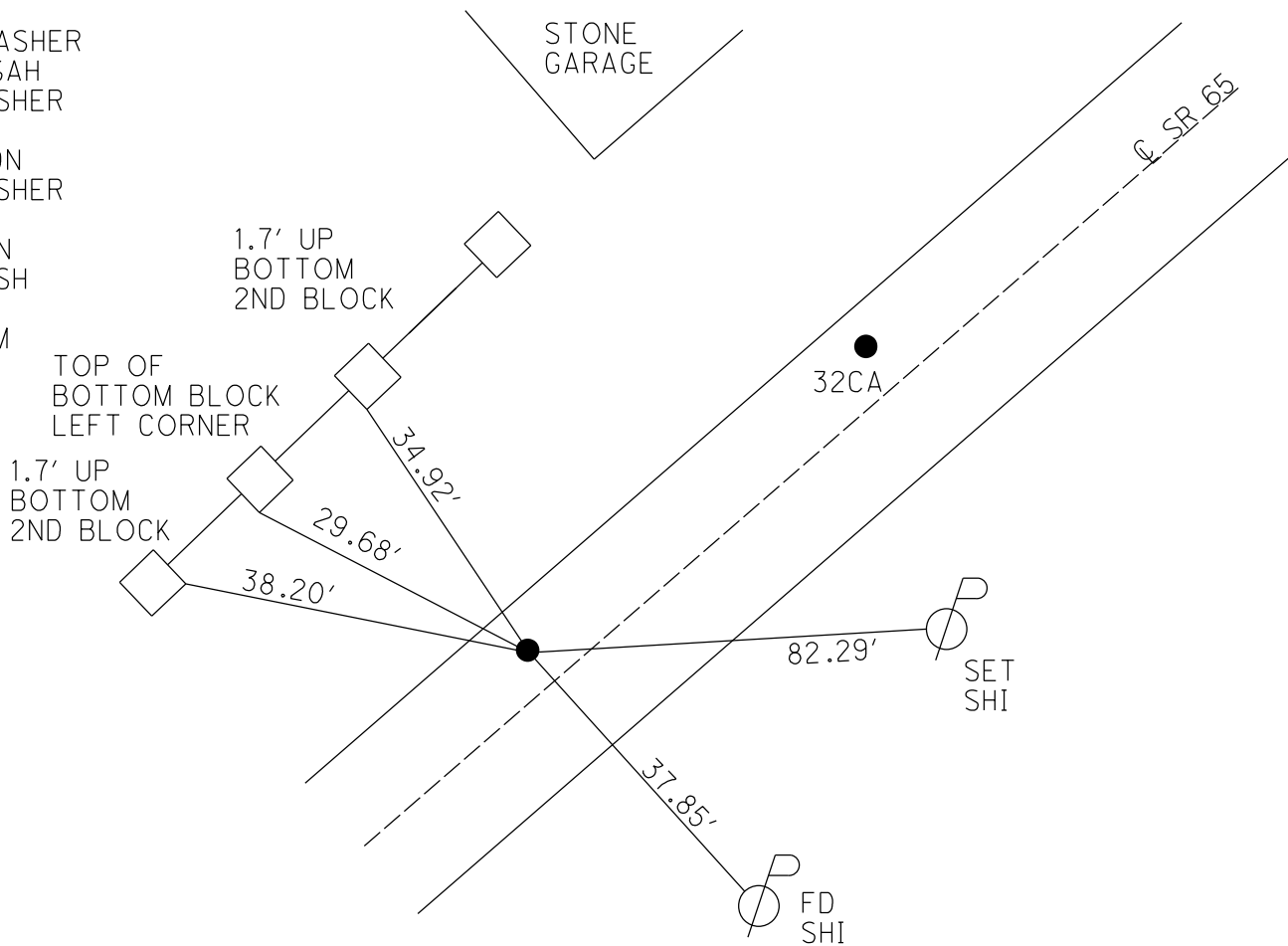
EASTING: 1673106.583

LDP: NORTHING: 525655.682

EASTING: 183213.512



RECORD: P.I.  
 STA. 147+39.55  
 $\Delta = 06^\circ 28' RT$   
 P.I. =  
 SET PK NAIL OVER  
 BRASS MON  
 1937  
 SET MAG/WASHER  
 10-27-05, SAH  
 FD MAG/WASHER  
 REF32C  
 11-17-22, TDN  
 FD MAG/WASHER  
 REF32C  
 5-8-23, TDN  
 FD MAG/WASH  
 REF32C  
 7/1/24, JAM



DIST. 32C-32CA = 60.43'

# O.D.O.T. DISTRICT 2 SURVEY OFFICE (USE ONLY)

PERSONNEL

REFERENCE NO. 32 CA

SHEET 15 OF 23

NOTES BARRIERE  
 H.C. MILLER  
 R.C. BLUBAUGH

DATE 7/1/24  
 WEATHER SUNNY  
 TEMP. 70°

ROUTE SR 65  
 COUNTY WOOD  
 TOWNSHIP PERRYSBURG  
 SECTION 75  
 T 3 N R 12 MI RESERVE

DWG BY BARRIERE PID 101291

TYPE MONUMENT MAG/WASHER

ON SURFACE - BELOW ON

OFFSET  $\varnothing$  PAVEMENT 5.7' LT LT : RT

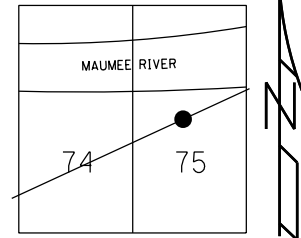
TO EDGE PAVEMENT

STATION: 1151+82

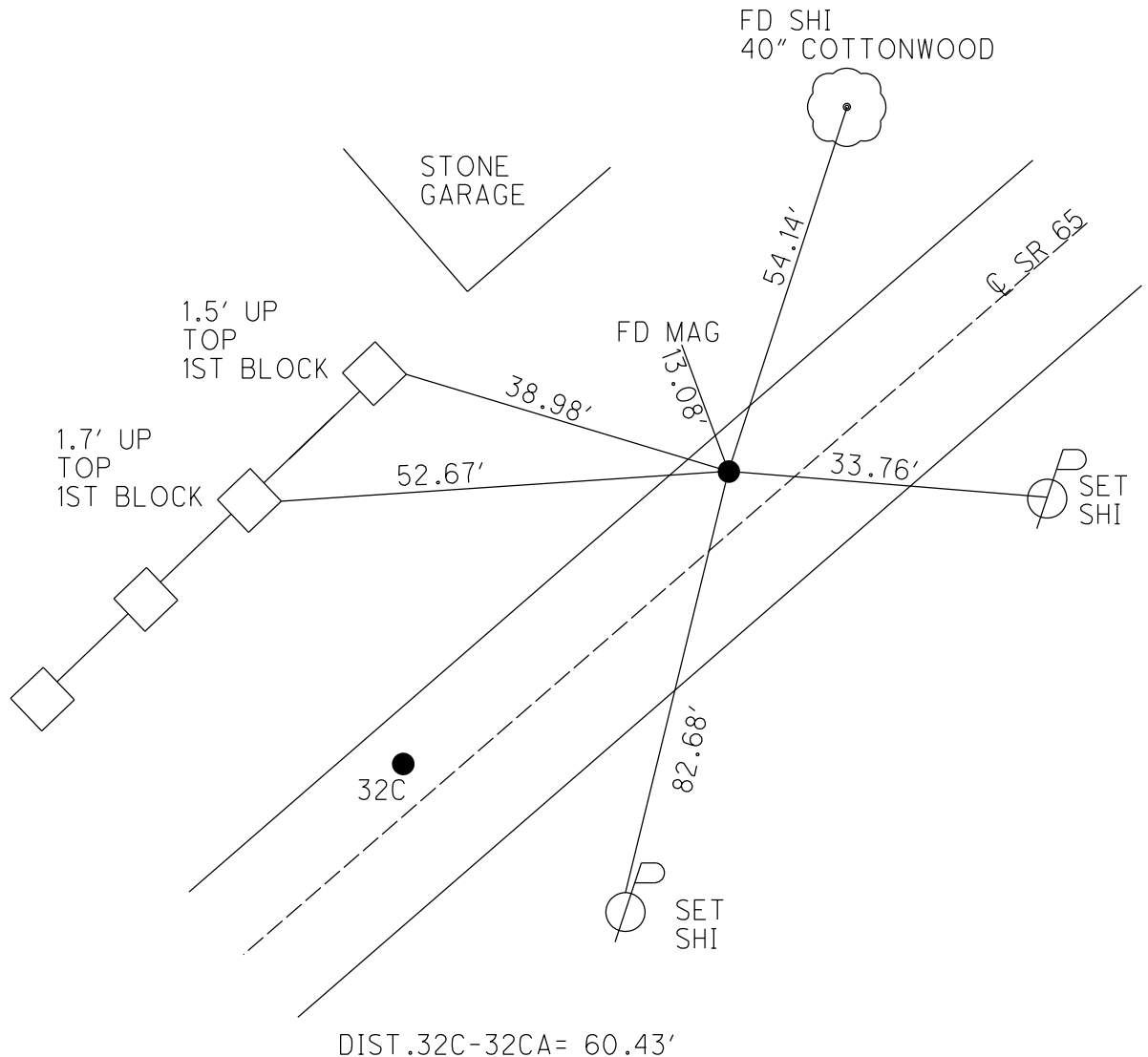
HORIZ.DATUM: NAD83 (2011) GEOID: 18

GRID: NORTHING: 703578.847 EASTING: 1673155.060

LDP: NORTHING: 525692.317 EASTING: 183261.45



RECORD:  
 ORIGIN UNKNOWN  
 9/14/05, DCH  
 FD MAG/WASHER  
 REF32CA  
 5-8-23, TDN  
 10/12/23, TDN  
 FD MAG/WASH  
 REF32CA  
 7/1/24, JAM



# O.D.O.T. DISTRICT 2 SURVEY OFFICE (USE ONLY)

PERSONNEL

REFERENCE NO. 32 CB

SHEET 16 OF 23

NOTES BARRIERE  
 H.C. MILLER  
 R.C. BLUBAUGH

DATE 7/1/24  
 WEATHER SUNNY  
 TEMP. 68°

ROUTE SR 65  
 COUNTY WOOD  
 TOWNSHIP PERRYSBURG  
 SECTION 75  
 T 3 N R 12 MI RESERVE

DWG BY BARRIERE PID 101291

TYPE MONUMENT MAG SHANK

ON SURFACE - BELOW ON

OFFSET  $\odot$  PAVEMENT 0.3' LT LT : RT

TO EDGE PAVEMENT

STATION: 1160+35

HORZ.DATUM: NAD83 (2011)

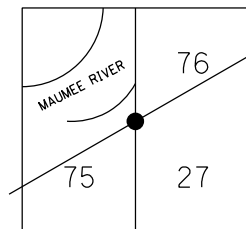
GEOID: 18

GRID: NORTHING: 704083.837

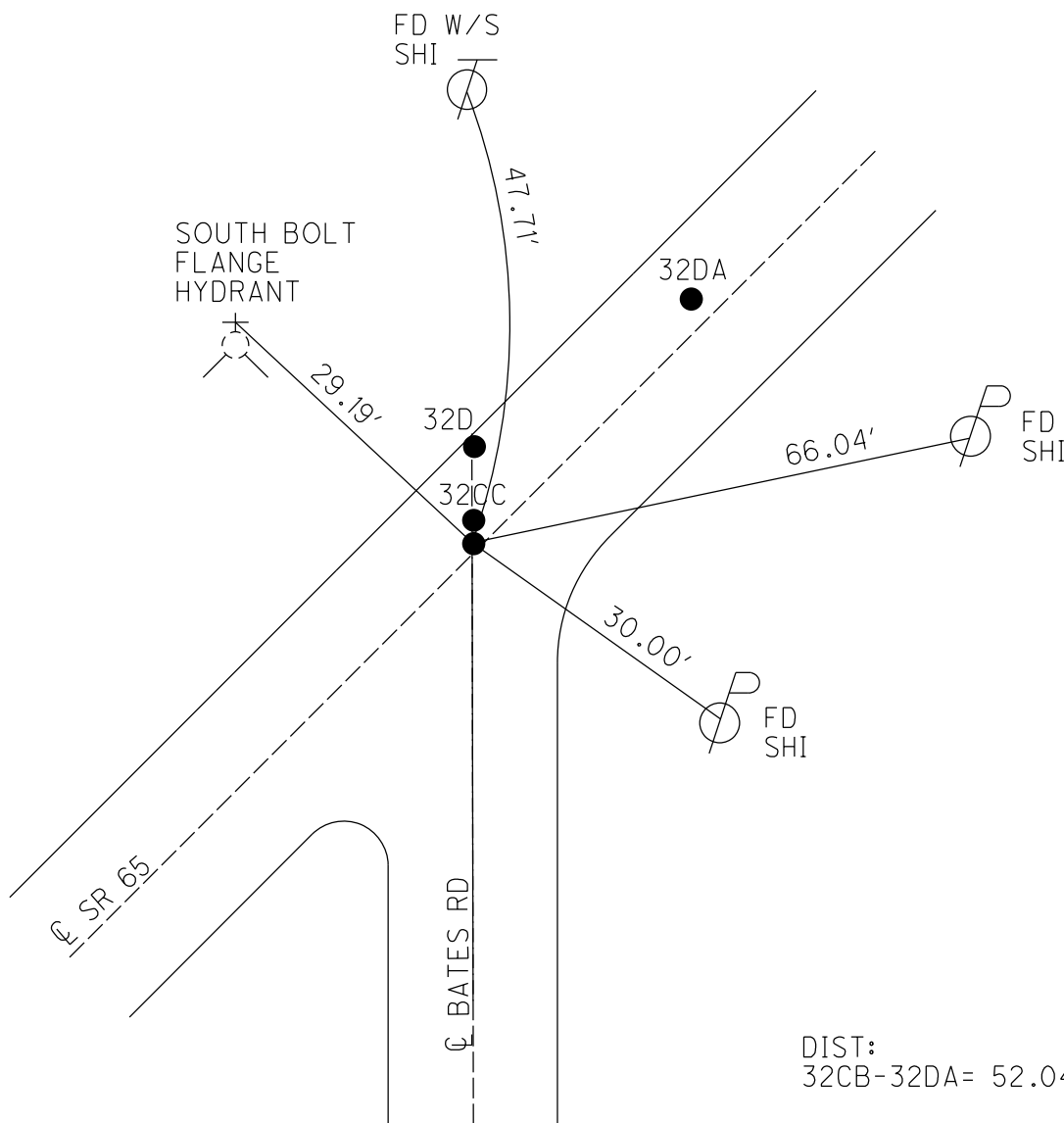
EASTING: 1673837.423

LDP: NORTHING: 526206.366

EASTING: 183937.184



RECORD:  
 ORIGIN UNKNOWN  
 FD P.K.NAIL  
 9/14/05, DCH  
 SET MAG/WASHER  
 10/27/05, SAH  
 FD MAG SHANK  
 REF32CB  
 5/8/23, TDN  
 10/12/23, TDN  
 FD MAG SHANK  
 REF32CB  
 7/1/24, JAM



DIST:  
 32CB-32DA= 52.04'

# O.D.O.T. DISTRICT 2 SURVEY OFFICE (USE ONLY)

PERSONNEL

REFERENCE NO. 32 CC

SHEET 16 OF 23

NOTES BARRIERE  
 H.C. MILLER  
 R.C. BLUBAUGH

DATE 7/1/24  
 WEATHER SUNNY  
 TEMP. 68°

ROUTE SR 65  
 COUNTY WOOD  
 TOWNSHIP PERRYSBURG  
 SECTION 75

DWG BY BARRIERE PID 101291

T 3 N R 12 MI RESERVE

TYPE MONUMENT MAG/WASHER

ON SURFACE - BELOW ON

OFFSET  $\odot$  PAVEMENT 1.2' LT LT : RT  
TO EDGE PAVEMENT

STATION: 1160+35

HORIZ.DATUM: NAD83 (2011)

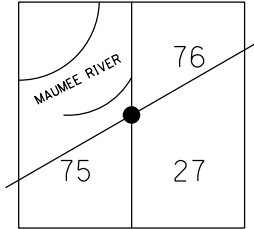
GEOID: 18

GRID: NORTHING: 704084.736

EASTING: 1673837.378

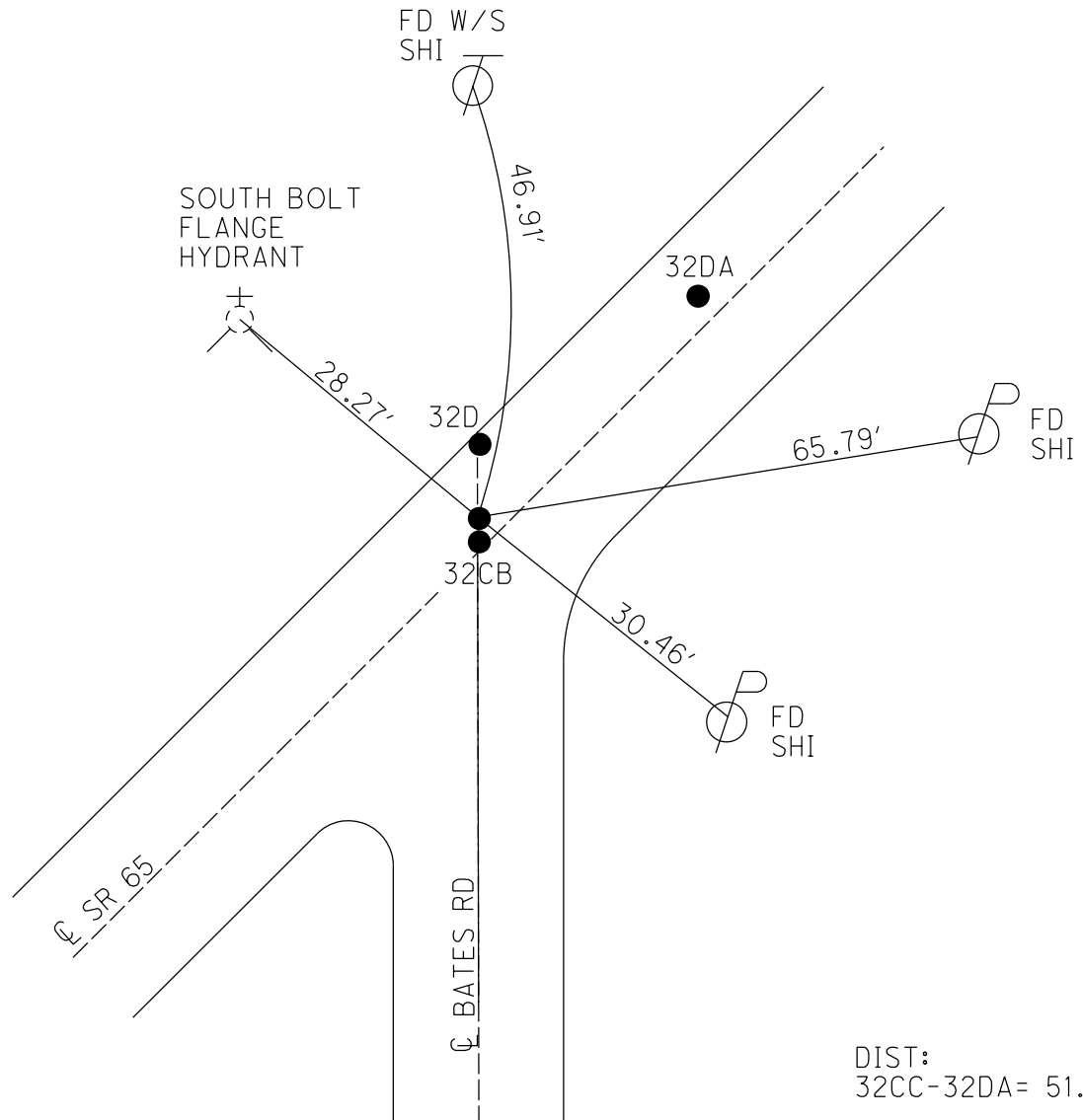
LDP: NORTHING: 526207.253

EASTING: 183937.153



RECORD:

ORIGIN UNKNOWN  
 FD P.K.NAIL  
 9/14/05, DCH  
 SET MAG/WASHER  
 10/27/05, SAH  
 FD MAG/WASHER  
 REF32CC  
 5/8/23, TDN  
 10/12/23, TDN  
 FD MAG/WASH  
 REF32CC  
 7/1/24, JAM



DIST:  
 32CC-32DA= 51.51'



O.D.O.T. DISTRICT 2 SURVEY OFFICE (USE ONLY)

PERSONNEL

REFERENCE NO. 32 D

SHEET 18 OF 23

NOTES BARRIERE  
 H.C. MILLER  
 R.C. BLUBAUGH

DATE 7/1/24  
 WEATHER SUNNY  
 TEMP. 68°

ROUTE SR 65  
 COUNTY WOOD  
 TOWNSHIP PERRYSBURG  
 SECTION 75

DWG BY BARRIERE PID 101291

T 3 N R 12 MI RESERVE

TYPE MONUMENT MAG/WASHER

ON SURFACE - BELOW ON

OFFSET  $\phi$  PAVEMENT 10.9' LT LT : RT

TO EDGE PAVEMENT

STATION: 1160+37

HORZ.DATUM: NAD83 (2011)

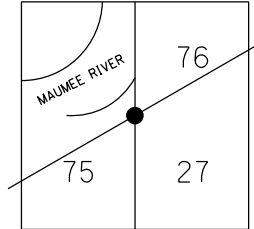
GEOID: 18

GRID: NORTHING: 704094.544

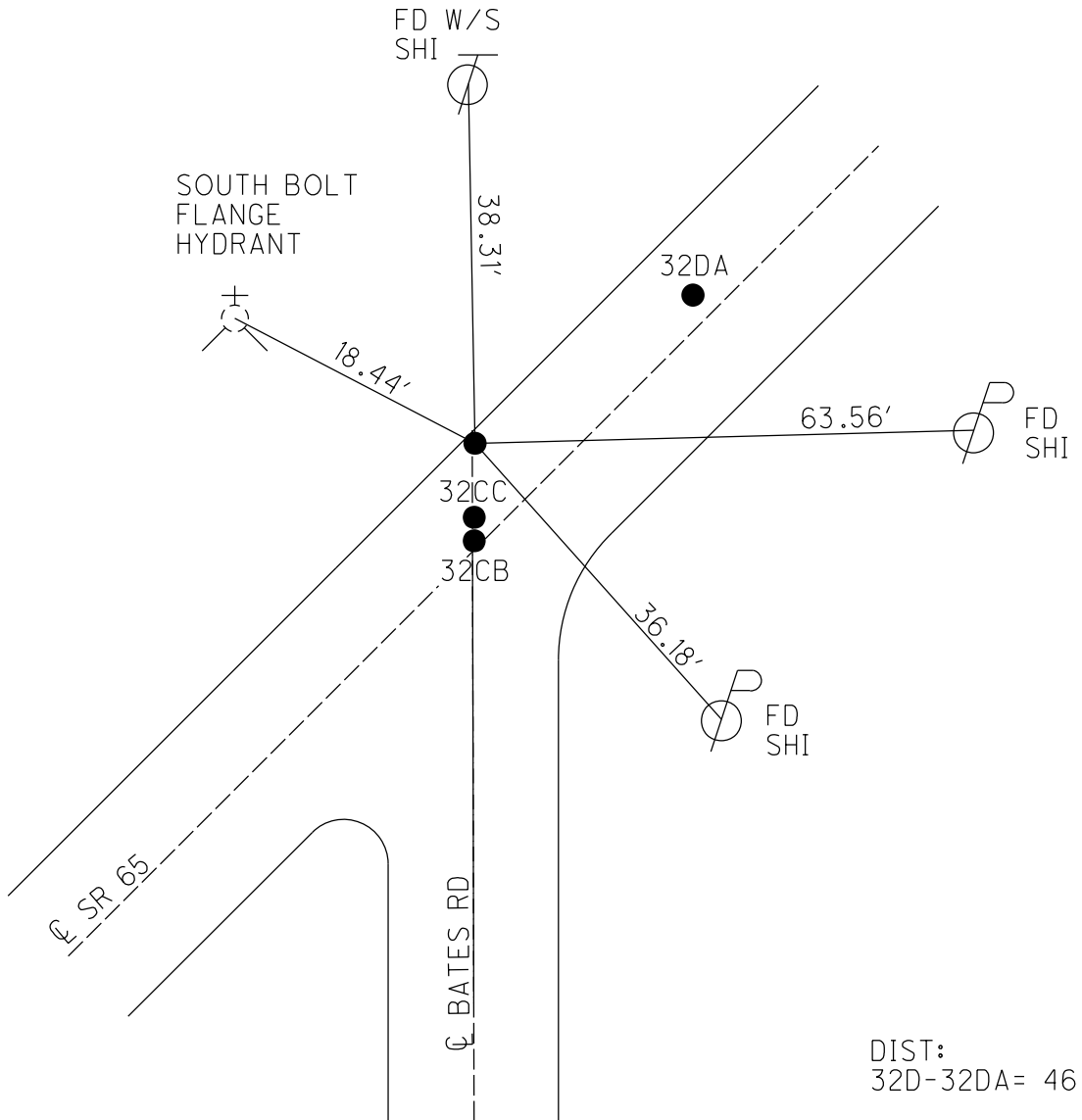
EASTING: 1673837.437

LDP: NORTHING: 526217.068

EASTING: 183937.044



RECORD:  
 STA 156+49.15  
 $\Delta = 0^\circ 0'$   
 SET P.K.NAIL  
 1937  
 FD IPIN  
 6" DOWN  
 9/14/05, DCH  
 SET MAG/WASHER  
 10-27-05, SAH  
 FD MAG/WASHER  
 REF32D  
 5-8-23, TDN  
 10/12/23, TDN  
 FD MAG/WASH  
 REF32D  
 7/1/24, JAM



DIST:  
 32D-32DA= 46.31'

O.D.O.T. DISTRICT 2 SURVEY OFFICE (USE ONLY)

PERSONNEL

REFERENCE NO. 32 DA

SHEET 19 OF 23

NOTES BARRIERE  
 H.C. MILLER  
 R.C. BLUBAUGH

DATE 7/1/24  
 WEATHER SUNNY  
 TEMP. 68°

ROUTE SR 65  
 COUNTY WOOD  
 TOWNSHIP PERRYSBURG  
 SECTION 75

DWG BY BARRIERE PID 101291

T 3 N R 12 MI RESERVE

TYPE MONUMENT MAG/WASHER

ON SURFACE - BELOW ON

OFFSET  $\varnothing$  PAVEMENT 1.2' LT LT : RT

TO EDGE PAVEMENT

STATION: 1160+87

HORZ.DATUM: NAD83 (2011)

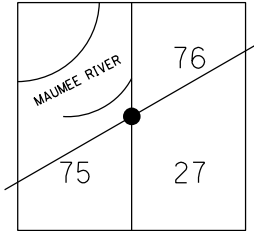
GEOID: 18

GRID: NORTHING: 704115.381

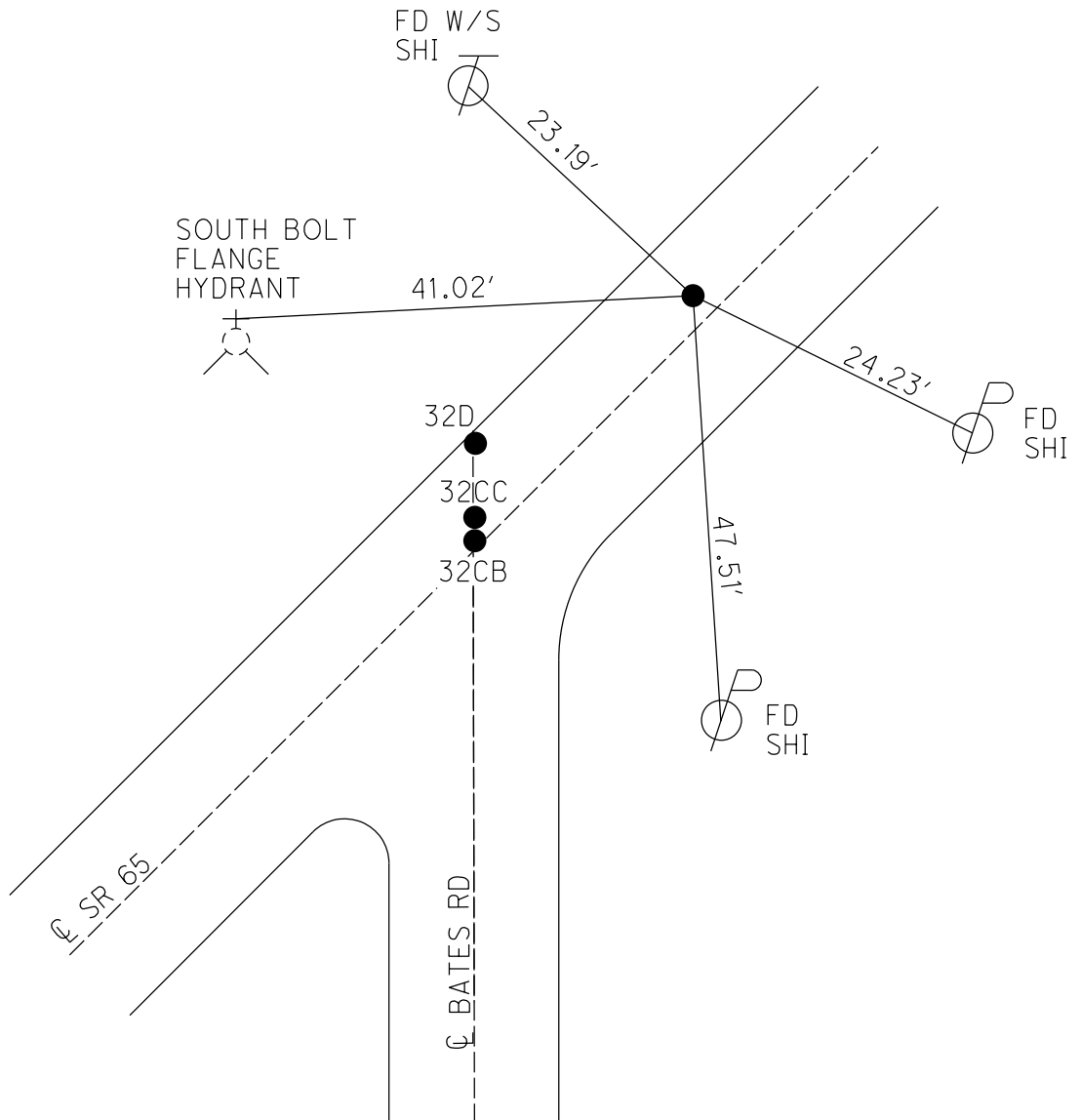
EASTING: 1673878.811

LDP: NORTHING: 526238.456

EASTING: 183978.187



RECORD:  
 P.I.  
 STA.157+00.85  
 FD SM.R.R.SPIKE  
 9/14/05, DCH  
 SET MAG/WASHER  
 10/27/05, SAH  
 FD MAG/WASHER  
 REF32DA  
 5/8/23, TDN  
 10/12/23, TDN  
 FD MAG/WASH  
 REF32DA  
 7/1/24, JAM



# O.D.O.T. DISTRICT 2 SURVEY OFFICE (USE ONLY)

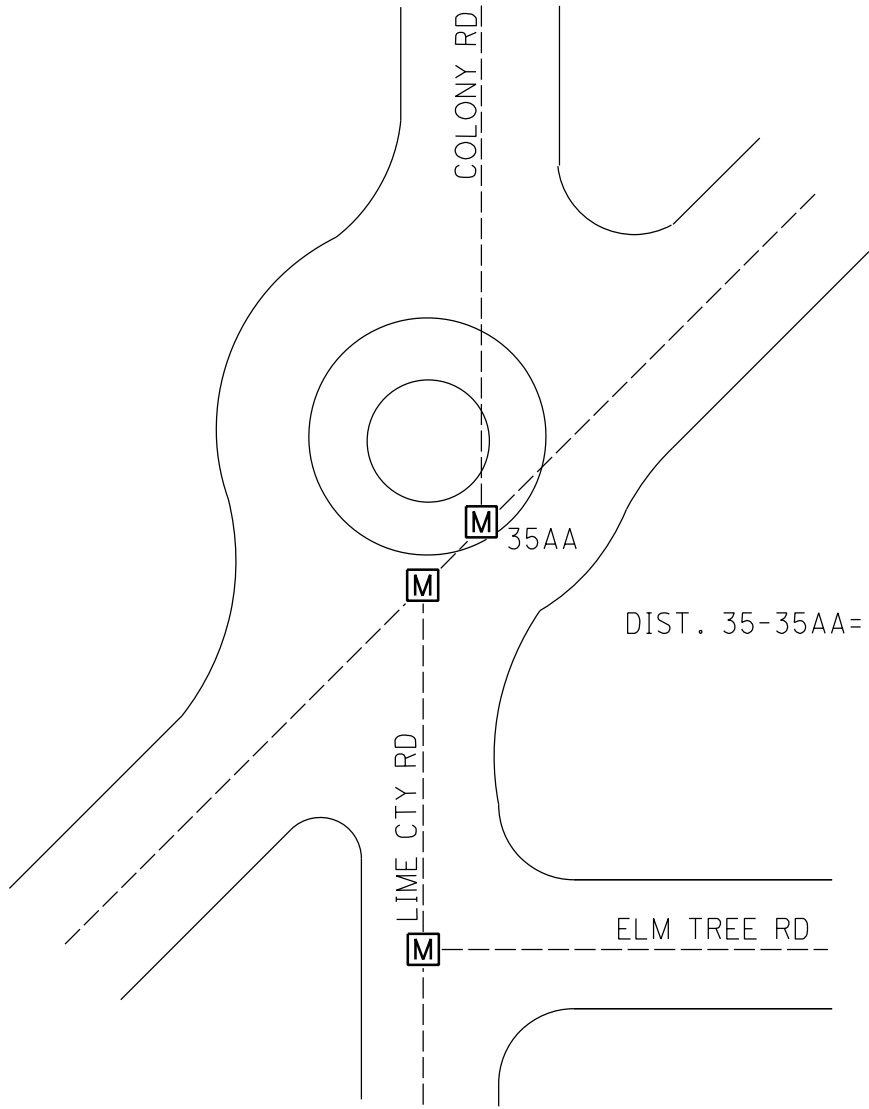
**PERSONNEL** \_\_\_\_\_ **REFERENCE NO.** 35 **SHEET** 20 **OF** 23  
**NOTES** BARRIERE **DATE** 7/1/24 **ROUTE** SR 65  
**H.C.** MILLER **WEATHER** SUNNY **COUNTY** WOOD  
**R.C.** BLUBAUGH **TEMP.** 68° **TOWNSHIP** PERRYSBURG  
**DWG BY** BARRIERE **PID** 101291 **SECTION** 78  
**T** 8 **N** N **E** E

**TYPE MONUMENT** MAG/WASHER  
**ON SURFACE - BELOW** ON  
**OFFSET  $\varnothing$  PAVEMENT** 5.8' LT **LT : RT**  
\_\_\_\_\_ TO \_\_\_\_\_ **EDGE PAVEMENT**  
**STATION:** 1198+18  
**HORZ. DATUM:** NAD83 (2011) **GEOID:** 18  
**GRID: NORTHING:** 706739.871 **EASTING:** 1676540.680  
**LDP: NORTHING:** 528897.886 **EASTING:** 186605.235

79	80	81	82	83
78	●			
77				SEC
76				23



**RECORD:**  
 FD P.K. NAIL  
 4/24/91, MB  
 SET PK/WASHER  
 5-31-91, MB  
 CITY OF ROSSFORD  
 TO SET MONBOX  
 FD MONBOX  
 W/1" IPIN & DIMPLE  
 REF35  
 10-5-21, DSA  
 FD MONBOX  
 REF35  
 7/1/24, JAM



FD MONBOX  
 W/1" IPIN  
 N = 706631.394  
 E = 1676539.652

O.D.O.T. DISTRICT 2 SURVEY OFFICE (USE ONLY)

PERSONNEL

REFERENCE NO. 35AA

SHEET 10 OF 12

NOTES BARNHISEL

DATE 4-24-91

ROUTE SR 65

H.C. LOEHEKE

WEATHER CLOUDY

COUNTY WOOD

R.C. HOFFMAN

TEMP. 58° F

TOWNSHIP ROSSFORD

DWG BY AUBLE

PID 90674

SECTION RT 78 | 80

T 8 N N 11 E

TYPE MONUMENT PK NAIL

ON SURFACE - ~~BELOW~~ ON

OFFSET 5.8' LT : RT

- TO - EDGE PAVEMENT

STATION: -

HORZ. DATUM: NAD83 (2011)

GEOID: 18

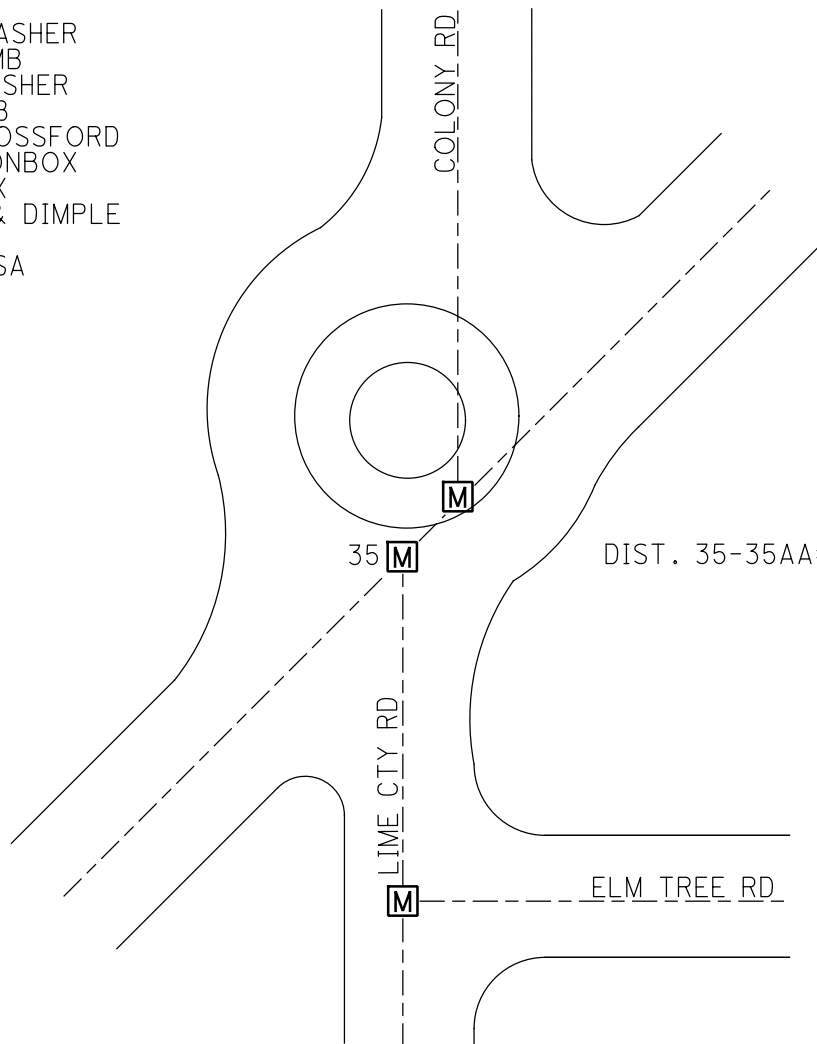
GRID: NORTHING: 706769.803

EASTING: 1676570.997

79	80	81	82	83
78	●			
77	●			SEC
76				23



RECORD:  
 FD P.K./WASHER  
 4/24/91, MB  
 SET PK/WASHER  
 5-31-91, MB  
 CITY OF ROSSFORD  
 TO SET MONBOX  
 FD MONBOX  
 W/1" IPIN & DIMPLE  
 REFAA35  
 10-5-21, DSA



FD MONBOX  
 W/1" IPIN  
 N = 706631.394  
 E = 1676539.652

O.D.O.T. DISTRICT 2 SURVEY OFFICE (USE ONLY)

PERSONNEL

REFERENCE NO. 35 A

SHEET 11 OF 12

NOTES BARNHISEL  
 H.C. LOEHEKE  
 R.C. HOFFMAN

DATE 4-24-91  
 WEATHER CLOUDY  
 TEMP. 58° F

ROUTE SR 65  
 COUNTY WOOD  
 TOWNSHIP ROSSFORD  
 SECTION RT 81  
 T 8 N      N 11 E

DWG BY AUBLE      PID \_\_\_\_\_

TYPE MONUMENT 3/4" IRON ROD

~~ON SURFACE~~ - BELOW 6"

OFFSET ℄ PAVEMENT 48.5' ℄ : RT  
34' TO RT EDGE PAVEMENT

STATION: 1218+53

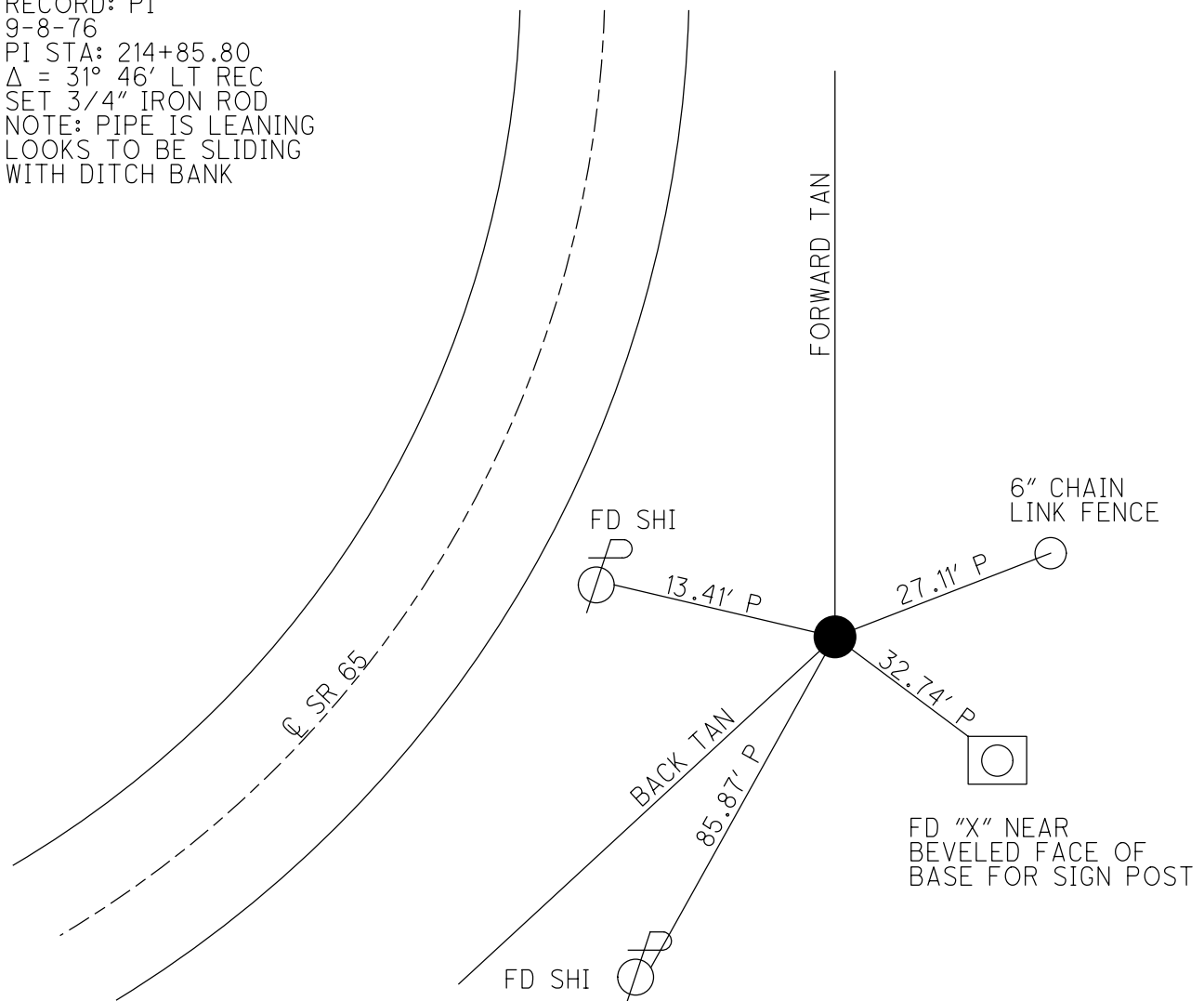
HORZ. DATUM: -      GEOID: -

GRID: NORTHING: -      EASTING: -

79	80	81	82	83
78	●			
77			SEC	
76			23	



RECORD: PI  
 9-8-76  
 PI STA: 214+85.80  
 $\Delta = 31^\circ 46'$  LT REC  
 SET 3/4" IRON ROD  
 NOTE: PIPE IS LEANING  
 LOOKS TO BE SLIDING  
 WITH DITCH BANK



O.D.O.T. DISTRICT 2 SURVEY OFFICE (USE ONLY)

PERSONNEL

REFERENCE NO. 36

SHEET 12 OF 12

NOTES BARNHISEL

DATE 4-24-91

ROUTE SR 65

H.C. LOEHEKE

WEATHER CLOUDY

COUNTY WOOD

R.C. HOFFMAN

TEMP. 58° F

TOWNSHIP ROSSFORD

DWG BY AUBLE

PID \_\_\_\_\_

SECTION RT 81

T 8 N N 11 E

TYPE MONUMENT BRASS R/W PLATE

~~ON SURFACE~~ - BELOW 4"

OFFSET Q PAVEMENT 12.0' LT : RT

37' TO RT EDGE PAVEMENT

STATION: 1227+77

HORIZ.DATUM: -

GEOID: -

GRID: NORTHING: -

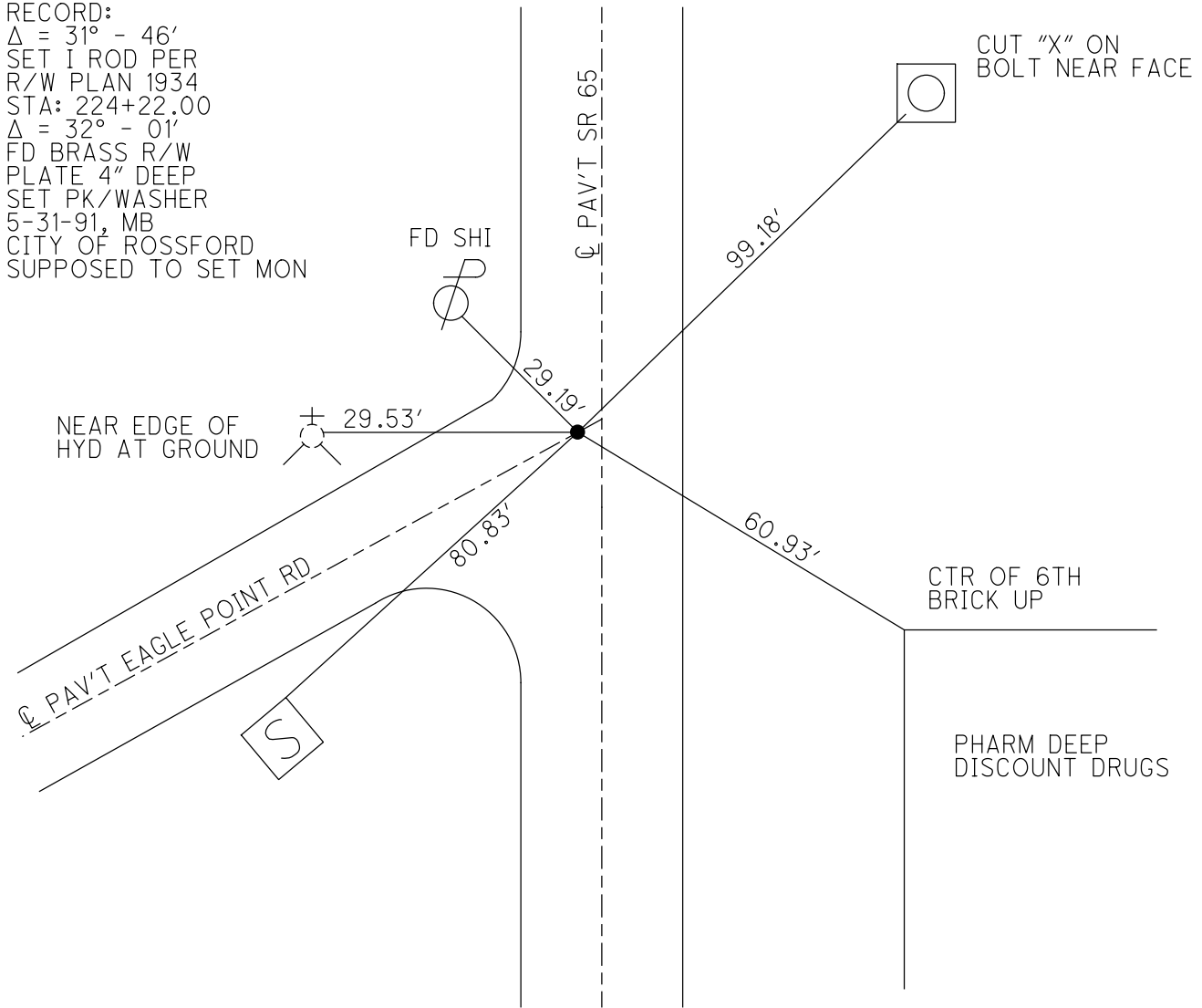
EASTING: -

79	8081	8283
	●	
78		
77		SEC
76		23



RECORD:

Δ = 31° - 46'  
 SET I ROD PER  
 R/W PLAN 1934  
 STA: 224+22.00  
 Δ = 32° - 01'  
 FD BRASS R/W  
 PLATE 4" DEEP  
 SET PK/WASHER  
 5-31-91, MB  
 CITY OF ROSSFORD  
 SUPPOSED TO SET MON

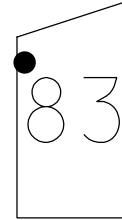


O.D.O.T. DISTRICT 2 SURVEY OFFICE (USE ONLY)

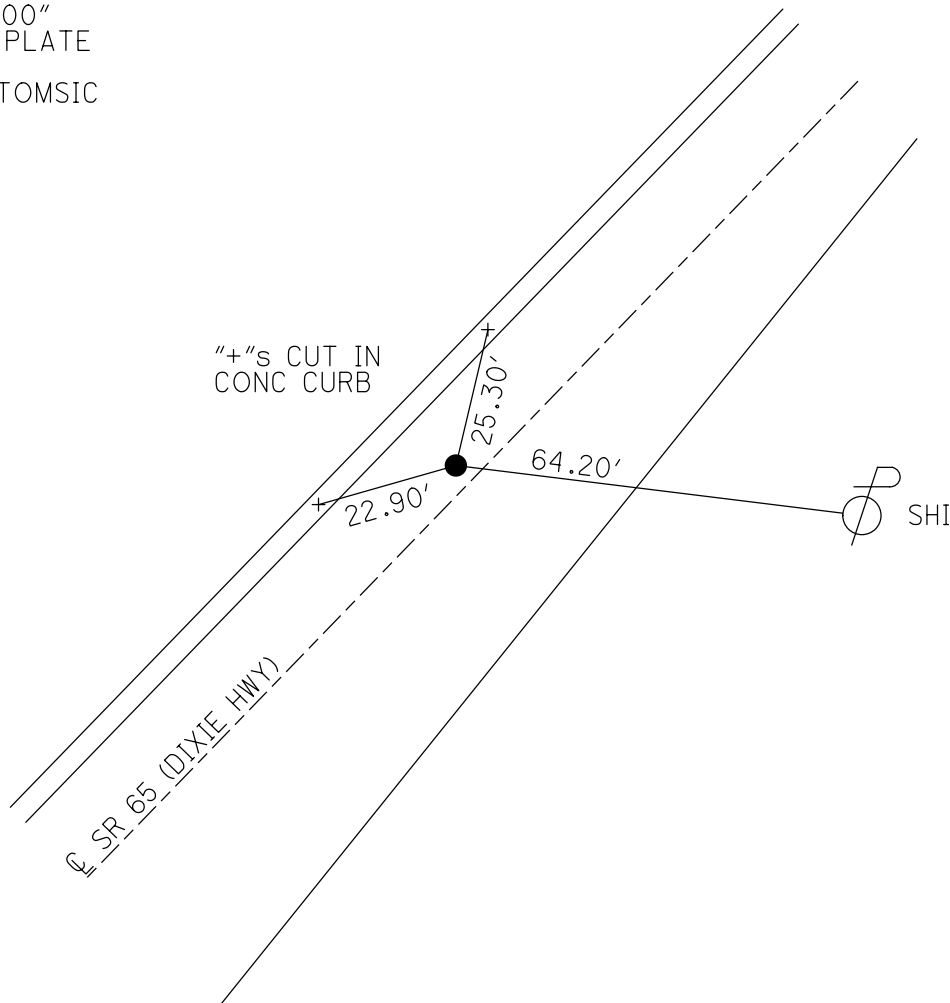
PERSONNEL \_\_\_\_\_ REFERENCE NO. A SHEET 1 OF \_\_\_\_\_  
 NOTES TOMSIK DATE 8/24/71 ROUTE SR 65  
 H.C. VANYO WEATHER FAIR COUNTY WOOD  
 R.C. GRANATA TEMP. 88° TOWNSHIP 12 MILE RESERVE  
JACKSON SECTION RT 83  
 DWG BY NIESE PID \_\_\_\_\_ T 3 US R E

TYPE MONUMENT BRASS PLATE IN CMON  
 ON SURFACE - ~~BELOW~~ ON  
 OFFSET  $\odot$  PAVEMENT \_\_\_\_\_ LT : RT  
 \_\_\_\_\_ TO \_\_\_\_\_ EDGE PAVEMENT  
 STATION: 1279+86.9

HORZ. DATUM: \_\_\_\_\_ GEOID: \_\_\_\_\_  
 GRID: NORTHING: \_\_\_\_\_ EASTING: \_\_\_\_\_



RECORD: P.I.  
 STA. 66+43.51  
 $\Delta = 1^\circ 06' 00''$   
 FD BRASS PLATE  
 IN CMON  
 8/24/71, TOMSIK  
 1966 PLAN



O.D.O.T. DISTRICT 2 SURVEY OFFICE (USE ONLY)

PERSONNEL

REFERENCE NO. B

SHEET 2 OF \_\_\_\_\_

NOTES TOMSIK DATE 8/24/71  
H.C. VANYO WEATHER FAIR  
R.C. GRANATA TEMP. 88°  
JACKSON

ROUTE SR 65  
COUNTY WOOD  
TOWNSHIP 12 MILE RESERVE  
SECTION RT 83  
T 3 US R E

DWG BY NIESE PID \_\_\_\_\_

TYPE MONUMENT BRASS PLATE

ON SURFACE - ~~BELOW~~ ON

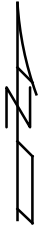
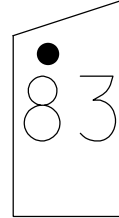
OFFSET  $\text{C}$  PAVEMENT \_\_\_\_\_ - \_\_\_\_\_ LT : RT

\_\_\_\_\_ TO \_\_\_\_\_ EDGE PAVEMENT

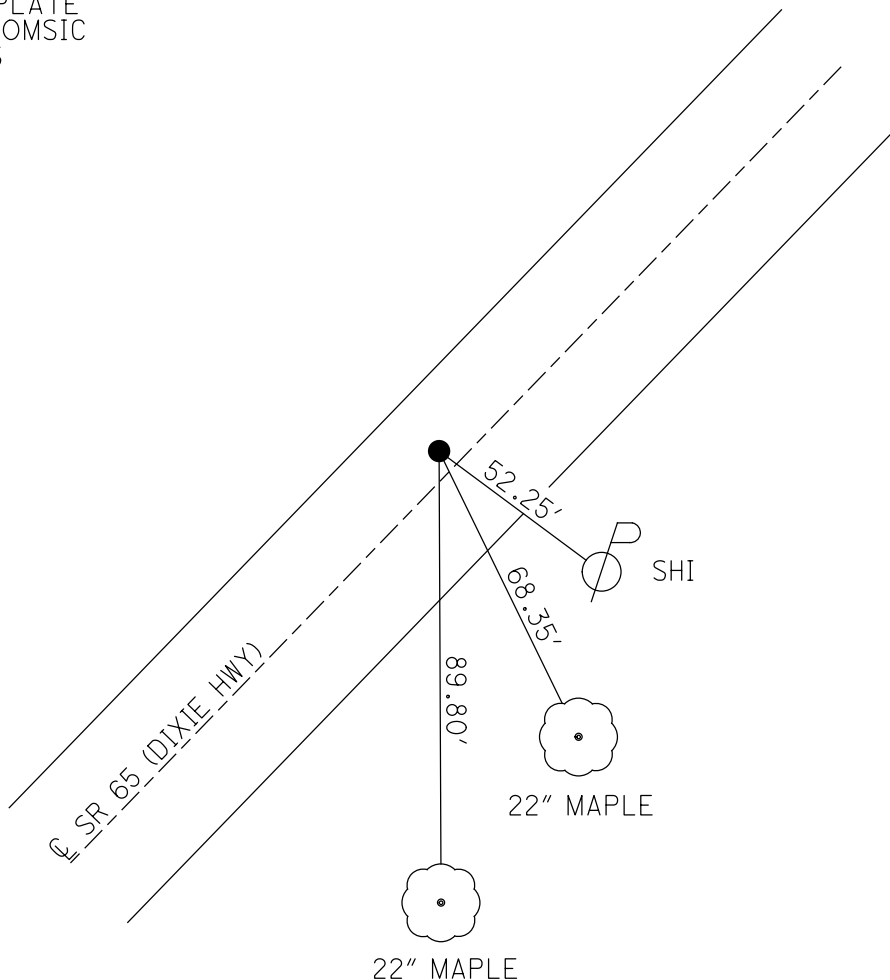
STATION: 1283+62

HORZ.DATUM: \_\_\_\_\_ GEOID: \_\_\_\_\_

GRID: NORTHING: \_\_\_\_\_ EASTING: \_\_\_\_\_



RECORD: P.O.T.  
STA. 70+18.58  
FD BRASS PLATE  
8/24/71, TOMSIK  
1966 PLANS





O.D.O.T. DISTRICT 2 SURVEY OFFICE (USE ONLY)

PERSONNEL

REFERENCE NO. C

SHEET 4 OF       

NOTES LOEHRKE

DATE 7/7/94

ROUTE SR 65

H.C. CANTERBURY

WEATHER NICE

COUNTY WOOD

R.C. HERMILLER

TEMP. 74°

TOWNSHIP 12 MILE RESERVE

VOGEL/PRUNTY

SECTION RT 83

DWG BY NIESE PID       

T 3 US R E

TYPE MONUMENT 3" BRASS PLATE

~~ON SURFACE~~ - BELOW 4"


OFFSET CL PAVEMENT 5.8' LT : ~~RT~~

19.0' TO LT EDGE PAVEMENT

STATION: 1295+18.4

HORZ. DATUM:        GEOID:       

GRID: NORTHING:        EASTING:       



RECORD: P.I.  
FROM 1969 PLAN  
WOO-65-23.90  
 $\Delta = 00^{\circ}08'30''$  LT  
FD BRASS MON  
3" DOWN  
USED AS LUC-65-0+00  
4/1/94, CL  
FD 3" BRASS PLATE  
4" BELOW  
7/7/94, CL  
NO PIN IN MONBOX  
1996  
SET IPIN IN MONBOX  
8/15/96, CL

