

O.D.O.T. DISTRICT 2 SURVEY OFFICE (USE ONLY)

PERSONNEL

REFERENCE NO. 1

SHEET 1 OF 15

NOTES RHOADES DATE 9/7/18  
 H.C. O'DONNELL WEATHER CLOUDY  
 R.C. RHOADES TEMP. 69°

ROUTE SR 281  
 COUNTY WOO  
 TOWNSHIP MILTON  
 SECTION 19

DWG BY NIESE PID CHIP\_2

T 4 N R 9 E

TYPE MONUMENT MAG/WASHER

ON SURFACE - BELOW ON

OFFSET  $\varnothing$  PAVEMENT - LT : RT

- TO - EDGE PAVEMENT

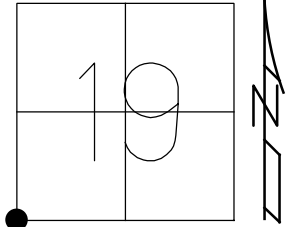
STATION: 0+00

HORZ.DATUM: NAD83(2011)

GEOID: 2012A

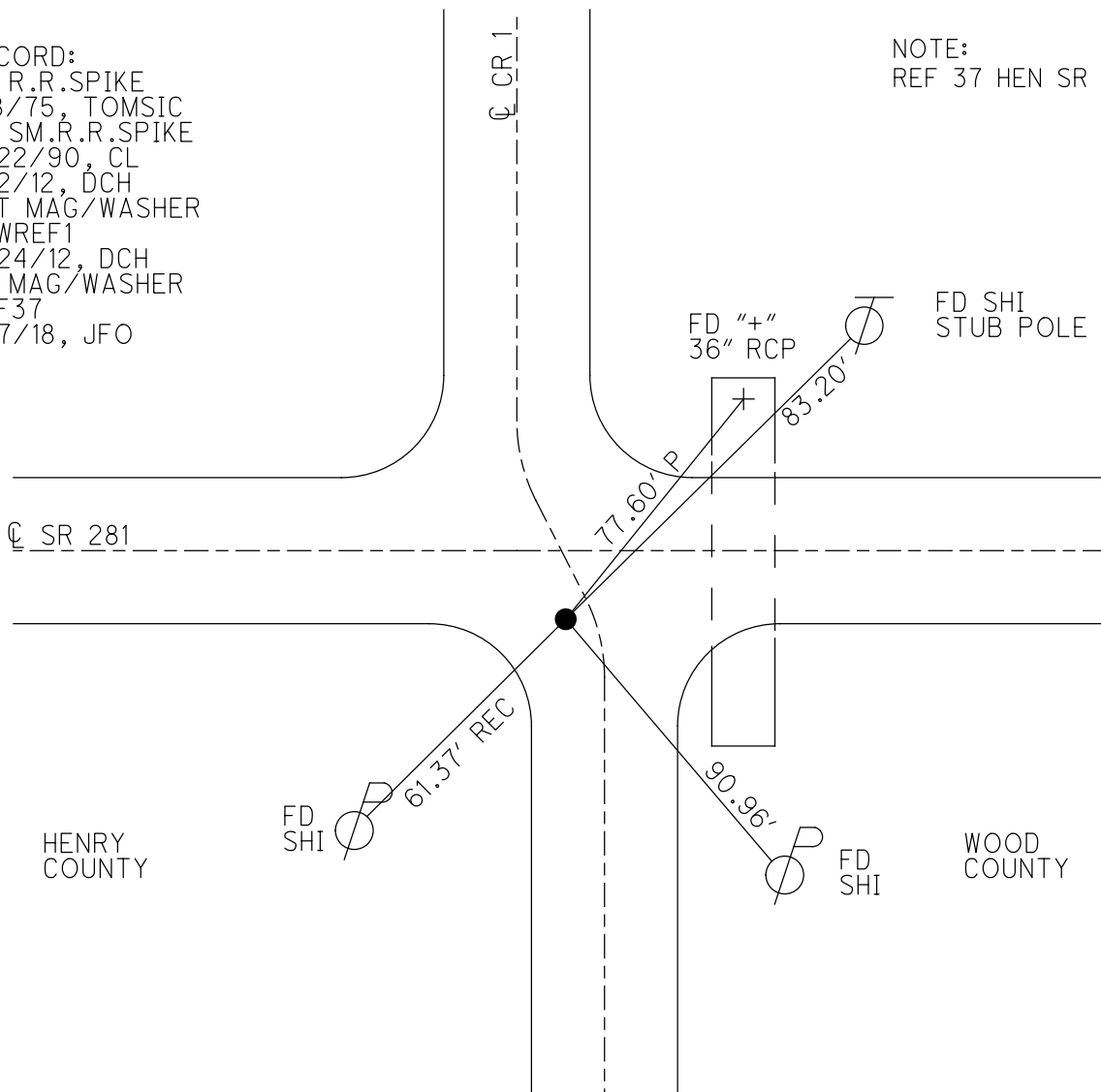
GRID: NORTHING: 592312.219

EASTING: 1588509.764



RECORD:  
 FD R.R.SPIKE  
 1/8/75, TOMSIC  
 FD SM.R.R.SPIKE  
 5/22/90, CL  
 7/2/12, DCH  
 SET MAG/WASHER  
 NEWREF1  
 9/24/12, DCH  
 FD MAG/WASHER  
 REF37  
 9/7/18, JFO

NOTE:  
 REF 37 HEN SR 281



HENRY  
 COUNTY

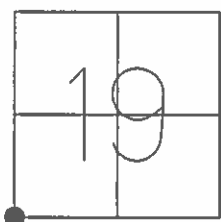
WOOD  
 COUNTY

**O.D.O.T. DISTRICT 2 SURVEY OFFICE (USE ONLY)**

PERSONNEL \_\_\_\_\_ REFERENCE NO. 2 SHEET 2 OF 15

NOTES \_\_\_\_\_ DATE 7/2/12 ROUTE SR 281  
 H.C. ROUSOS WEATHER SUNNY COUNTY WOOD  
 R.C. HOMAN TEMP. 75° TOWNSHIP MILTON  
 SECTION 19  
T 4 N R 9 E

TYPE MONUMENT LG.R.R.SPIKE  
 ON SURFACE - ~~BELOW~~ ON \_\_\_\_\_  
 LEFT - ☉ PAV'T - ~~RIGHT~~ 42.6'  
 - TO - EDGE PAVEMENT (ON E/EP NORTH)  
 S.L.M. 0+00

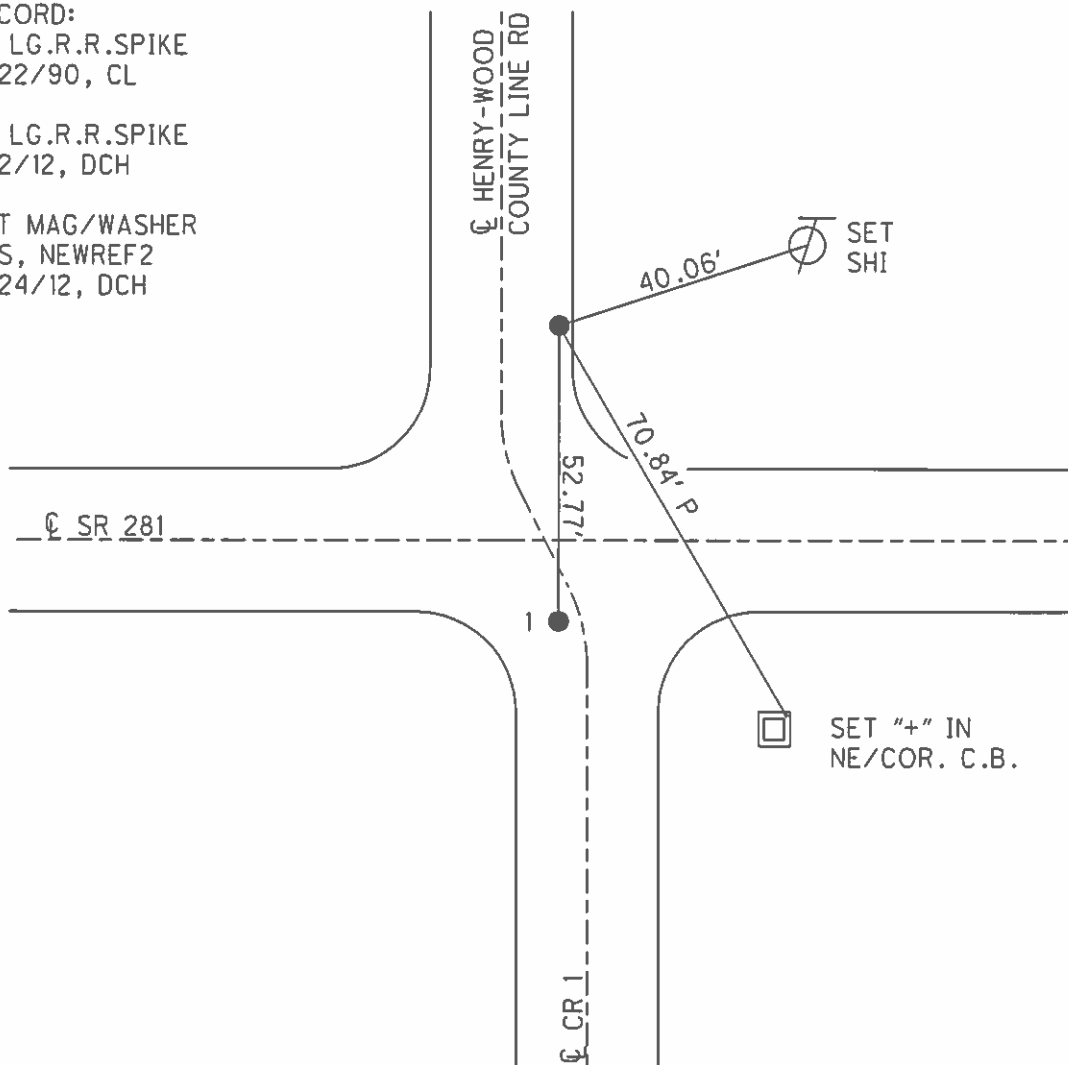


GRID: NORTHING: 592365.027 EASTING: 1588509.995

RECORD:  
 FD LG.R.R.SPIKE  
 5/22/90, CL

FD LG.R.R.SPIKE  
 7/2/12, DCH

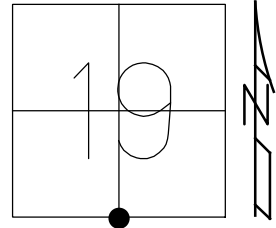
SET MAG/WASHER  
 GPS, NEWREF2  
 9/24/12, DCH



O.D.O.T. DISTRICT 2 SURVEY OFFICE (USE ONLY)

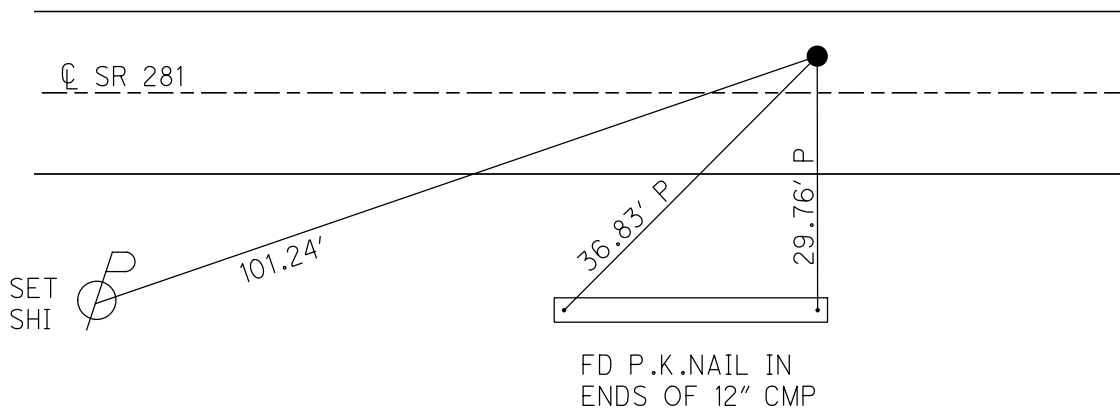
PERSONNEL \_\_\_\_\_ REFERENCE NO. 3 SHEET 3 OF 15  
 NOTES NIESE DATE 2/10/23 ROUTE SR 281  
 H.C. AUBLE WEATHER CLOUDY COUNTY WOOD  
 R.C. MILLER TEMP. 39° TOWNSHIP MILTON  
 \_\_\_\_\_ SECTION 19  
 DWG BY RHOADES PID CHIP SEAL T 4 N R 9 E

TYPE MONUMENT MAG SHANK  
 ON SURFACE - ~~BELOW~~ ON \_\_\_\_\_  
 OFFSET  $\odot$  PAVEMENT 4.5' LT : ~~RT~~  
5.2' TO LT EDGE PAVEMENT  
 STATION: 26+03



HORZ. DATUM: NAD83 2011 GEOID: NAVD88 2018  
 GRID: NORTHING: 592419.531 EASTING: 1591108.961

RECORD:  
 FD SM.R.R.SPIKE  
 5/22/90, CL  
 SET SM.R.R.SPIKE  
 7/2/90, MB  
 FD SM.R.R.SPIKE  
 7/2/12, DCH  
 SET MAG/WASHER  
 NEWREF3  
 9/25/12, DCH  
 FD MAG SHANK  
 REF3  
 7/15/22, DSA  
 2/10/23, TDN



O.D.O.T. DISTRICT 2 SURVEY OFFICE (USE ONLY)

PERSONNEL

REFERENCE NO. 4

SHEET 4 OF 15

NOTES HOMAN

DATE 7/1/14

ROUTE SR 281

H.C. LEU

WEATHER CLOUDY

COUNTY WOOD

R.C. MEYER

TEMP. 75°

TOWNSHIP MILTON

SECTION 19

DWG BY RHOADES PID CHIP SEAL

T 4 N R 9 E

TYPE MONUMENT MAG/WASHER

ON SURFACE - ~~BELOW~~ ON

OFFSET CL PAVEMENT ON LT : RT

9.9' TO LT EDGE PAVEMENT 20.7' LT OF CL N.

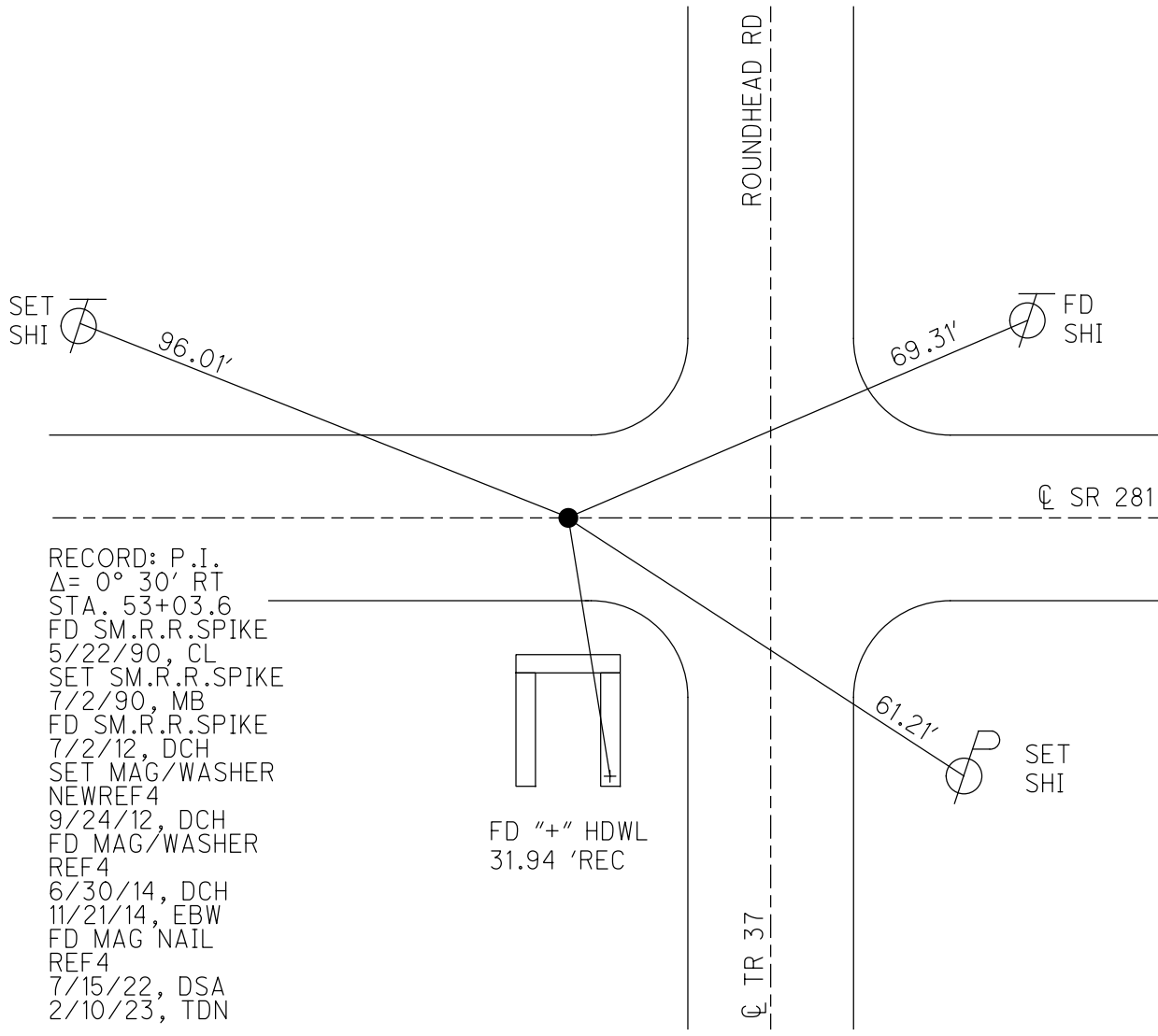
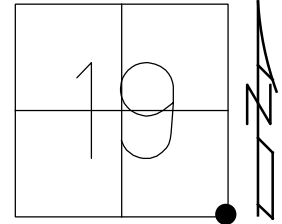
STATION: 52+95

HORZ.DATUM: NAD83 2011

GEOID: NAVD88 2018

GRID: NORTHING: 592392.804

EASTING: 1593800.730



RECORD: P.I.  
 $\Delta = 0^\circ 30' RT$   
 STA. 53+03.6  
 FD SM.R.R.SPIKE  
 5/22/90, CL  
 SET SM.R.R.SPIKE  
 7/2/90, MB  
 FD SM.R.R.SPIKE  
 7/2/12, DCH  
 SET MAG/WASHER  
 NEWREF4  
 9/24/12, DCH  
 FD MAG/WASHER  
 REF4  
 6/30/14, DCH  
 11/21/14, EBW  
 FD MAG NAIL  
 REF4  
 7/15/22, DSA  
 2/10/23, TDN

O.D.O.T. DISTRICT 2 SURVEY OFFICE (USE ONLY)

PERSONNEL

REFERENCE NO. 5

SHEET 5 OF 15

NOTES HOMAN

DATE 7/1/14

ROUTE SR 281

H.C. LEU

WEATHER CLOUDY

COUNTY WOOD

R.C. MEYER

TEMP. 75°

TOWNSHIP MILTON

SECTION 20

DWG BY RHOADES

PID CHIP SEAL

T 4 N R 9 E

TYPE MONUMENT MAG/WASHER

ON SURFACE - ~~BELOW~~ ON

OFFSET  $\text{C}$  PAVEMENT ON LT : RT

- TO LT EDGE PAVEMENT

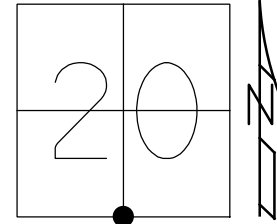
STATION: 79+91

HORZ. DATUM: NAD83 2011

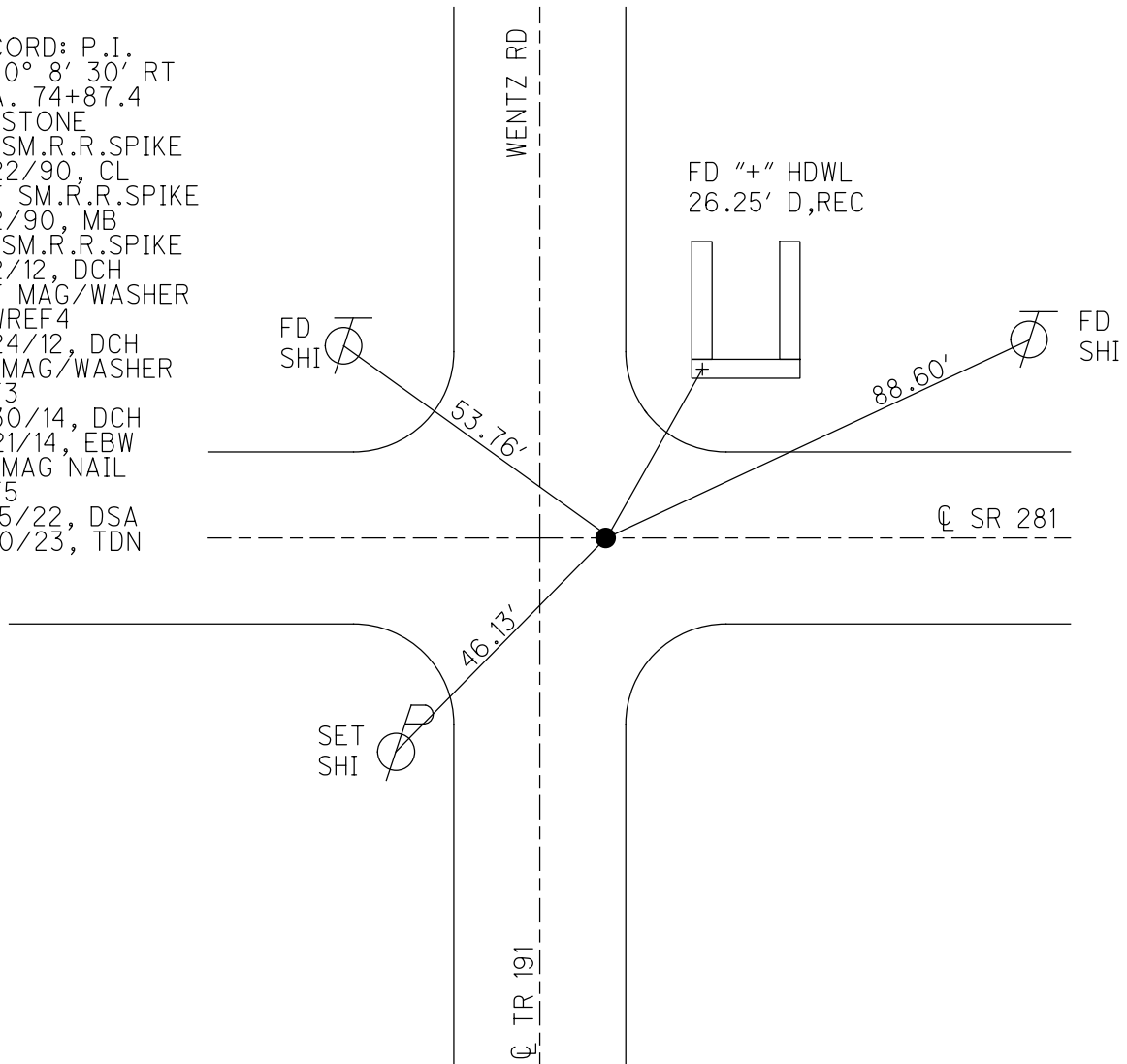
GEOID: NAVD88 2018

GRID: NORTHING: 592343.193

EASTING: 1596494.809



RECORD: P.I.  
 $\Delta = 0^\circ 8' 30''$  RT  
 STA. 74+87.4  
 FD STONE  
 FD SM.R.R.SPIKE  
 5/22/90, CL  
 SET SM.R.R.SPIKE  
 7/2/90, MB  
 FD SM.R.R.SPIKE  
 7/2/12, DCH  
 SET MAG/WASHER  
 NEWREF4  
 9/24/12, DCH  
 FD MAG/WASHER  
 REF3  
 6/30/14, DCH  
 11/21/14, EBW  
 FD MAG NAIL  
 REF5  
 7/15/22, DSA  
 2/10/23, TDN



O.D.O.T. DISTRICT 2 SURVEY OFFICE (USE ONLY)

PERSONNEL

REFERENCE NO. 5 A

SHEET 6 OF 15

NOTES HOMAN

DATE 7/2/12

ROUTE SR 281

H.C. LEU

WEATHER SUNNY

COUNTY WOOD

R.C. MEYER

TEMP. 75°

TOWNSHIP MILTON

SECTION 20

DWG BY RHOADES PID CHIP SEAL

T 4 N R 9 E

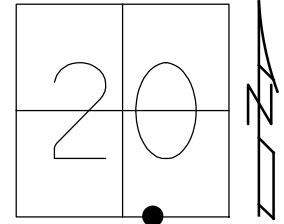
TYPE MONUMENT SM.R.R.SPIKE

ON SURFACE - ~~BELOW~~ ON

OFFSET CL PAVEMENT 3.8' LT : ~~RT~~

5.7' TO LT EDGE PAVEMENT

STATION: 93+38



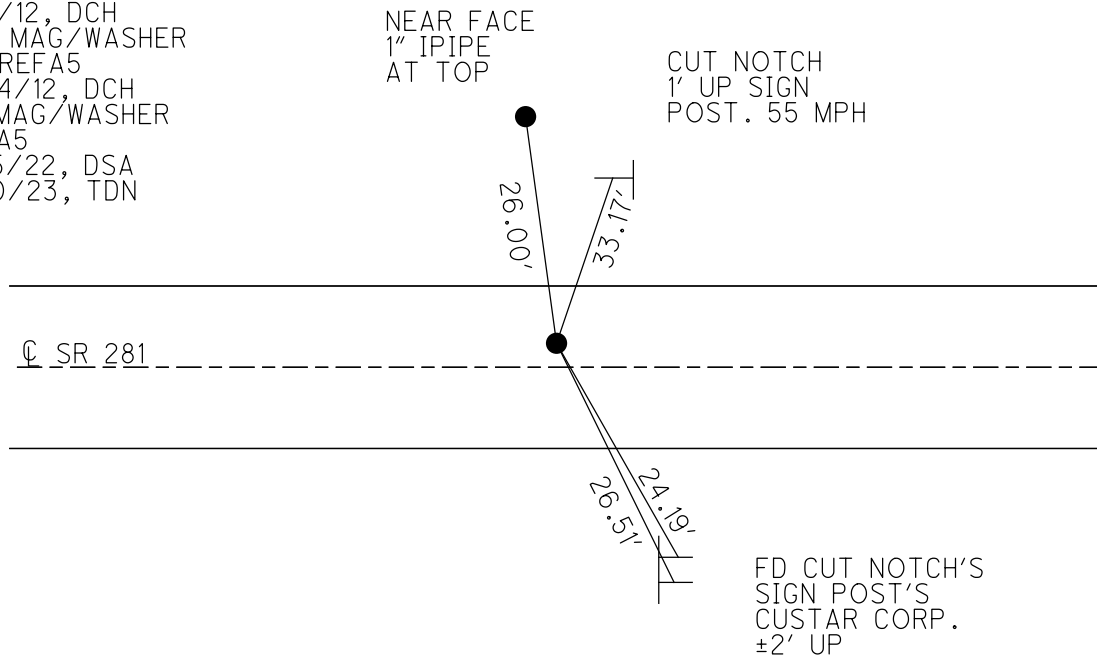
HORZ.DATUM: NAD83 2011

GEOID: NAVD88 2018

GRID: NORTHING: 592315.128

EASTING: 1597840.761

RECORD:  
 STA. 93+33.6  
 FD SM.R.R.SPIKE  
 5/22/90, CL  
 SET SM.R.R.SPIKE  
 7/2/90, MB  
 FD SM.R.R.SPIKE  
 7/2/12, DCH  
 SET MAG/WASHER  
 NEWREFA5  
 9/24/12, DCH  
 FD MAG/WASHER  
 REFA5  
 7/15/22, DSA  
 2/10/23, TDN



FD CUT NOTCH'S  
 SIGN POST'S  
 CUSTAR CORP.  
 ±2' UP

O.D.O.T. DISTRICT 2 SURVEY OFFICE (USE ONLY)

PERSONNEL \_\_\_\_\_ REFERENCE NO. 6 SHEET 7 OF 15

NOTES HOMAN DATE 7/2/12 ROUTE SR 281

H.C. ROUSOS WEATHER SUNNY COUNTY WOOD

R.C. HOMAN TEMP. 75° TOWNSHIP MILTON

SECTION 20

DWG BY RHOADES PID CHIP SEAL

T 4 N R 9 E

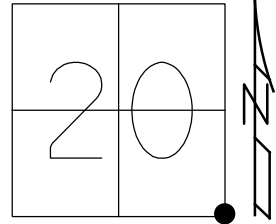
TYPE MONUMENT P.K./WASHER

ON SURFACE - ~~BELOW~~ ON

OFFSET ☉ PAVEMENT ON LT : RT

- TO - EDGE PAVEMENT

STATION: 106+87



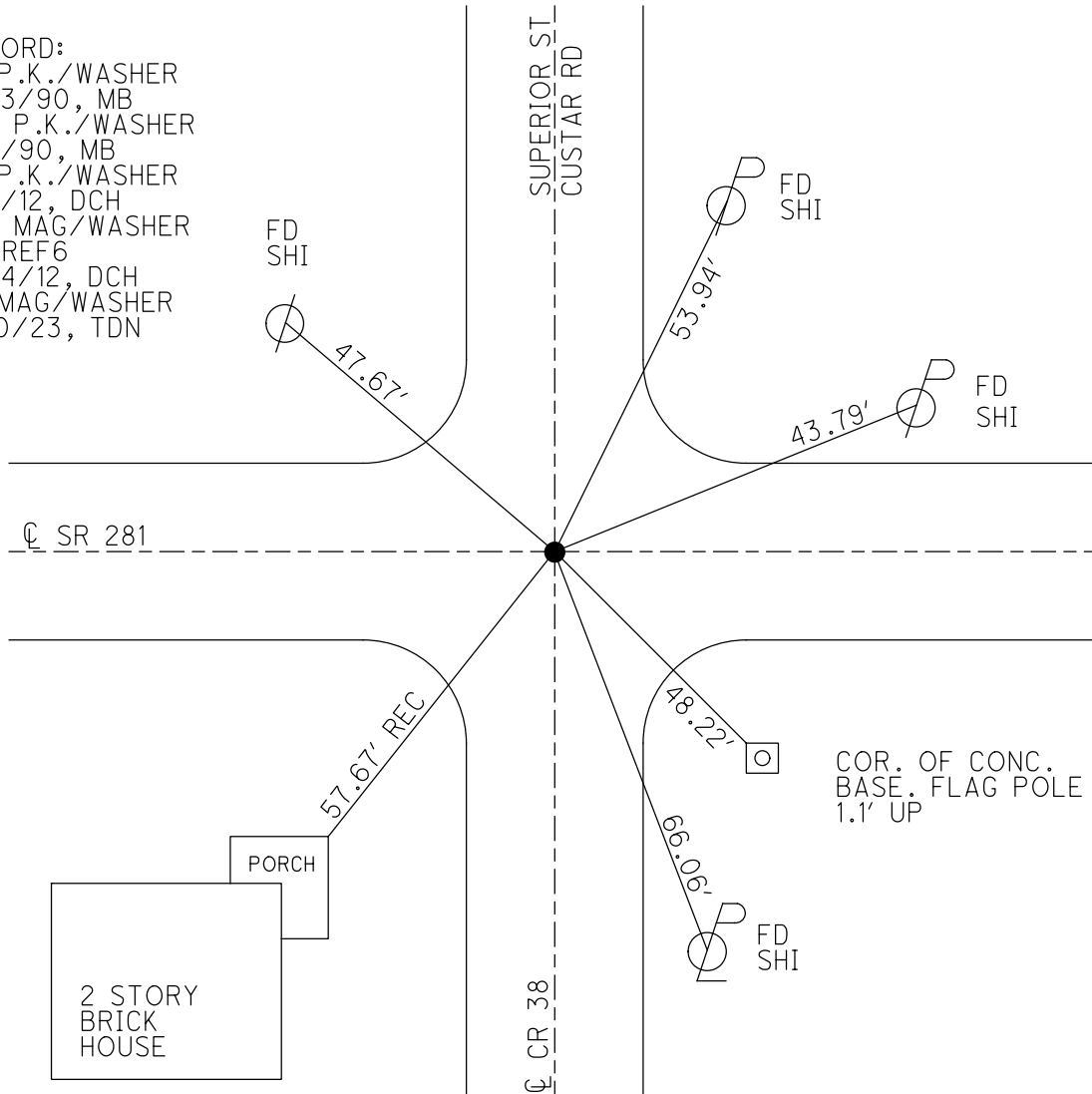
HORZ. DATUM: NAD83 2011

GEOID: NAVD88 2012A

GRID: NORTHING: 592287.223

EASTING: 1599189.500

RECORD:  
 FD P.K./WASHER  
 5/23/90, MB  
 SET P.K./WASHER  
 7/2/90, MB  
 FD P.K./WASHER  
 7/2/12, DCH  
 SET MAG/WASHER  
 NEWREF6  
 9/24/12, DCH  
 FD MAG/WASHER  
 2/10/23, TDN



O.D.O.T. DISTRICT 2 SURVEY OFFICE (USE ONLY)

PERSONNEL

REFERENCE NO. 6 A

SHEET 8 OF 15

NOTES HOMAN

DATE 7/3/12

ROUTE SR 281

H.C. ROUSOS

WEATHER CLOUDY

COUNTY WOOD

R.C. HOMAN

TEMP. 70°

TOWNSHIP MILTON

HARBAUGH

SECTION 21

DWG BY RHOADES

PID CHIP SEAL

T 4 N R 9 E

TYPE MONUMENT SM.R.R.SPIKE

ON SURFACE - ~~BELOW~~ ON

OFFSET  $\odot$  PAVEMENT 4.6'  $\pm$  : RT

4' TO RT EDGE PAVEMENT

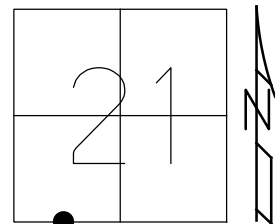
STATION: 120+15

HORZ.DATUM: NAD83 2011

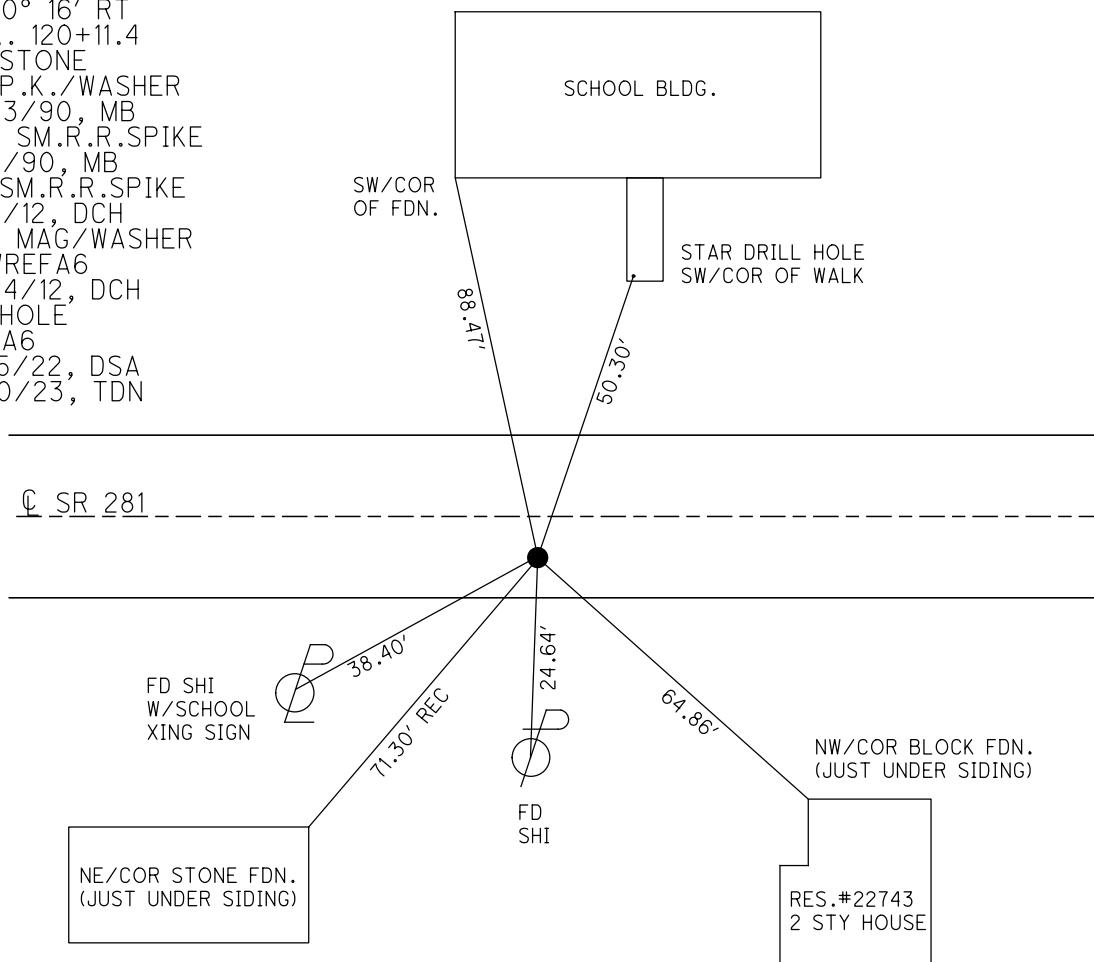
GEOID: NAVD88 2018

GRID: NORTHING: 592276.509

EASTING: 1600517.186



RECORD:  
 $\Delta = 0^\circ 16'$  RT  
 STA. 120+11.4  
 FD STONE  
 FD P.K./WASHER  
 5/23/90, MB  
 SET SM.R.R.SPIKE  
 7/2/90, MB  
 FD SM.R.R.SPIKE  
 7/2/12, DCH  
 SET MAG/WASHER  
 NEWREFA6  
 9/24/12, DCH  
 FD HOLE  
 REFA6  
 7/15/22, DSA  
 2/10/23, TDN





O.D.O.T. DISTRICT 2 SURVEY OFFICE (USE ONLY)

PERSONNEL

REFERENCE NO. 7

SHEET 9 OF 15

NOTES NIESE

DATE 2/10/23

ROUTE SR 281

H.C. AUBLE

WEATHER MISTY

COUNTY WOOD

R.C. MILLER

TEMP. 39°

TOWNSHIP MILTON

SECTION 21

DWG BY RHOADES PID CHIP SEAL

T 4 N R 9 E

TYPE MONUMENT MAG SHANK

~~ON SURFACE~~ - BELOW 1/2"

OFFSET  $\odot$  PAVEMENT 7.3' LT : ~~RT~~

3' TO LT EDGE PAVEMENT

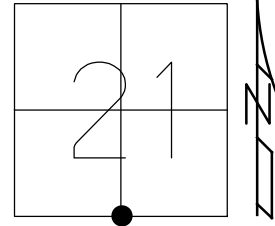
STATION: 133+43

HORZ.DATUM: NAD83 2011

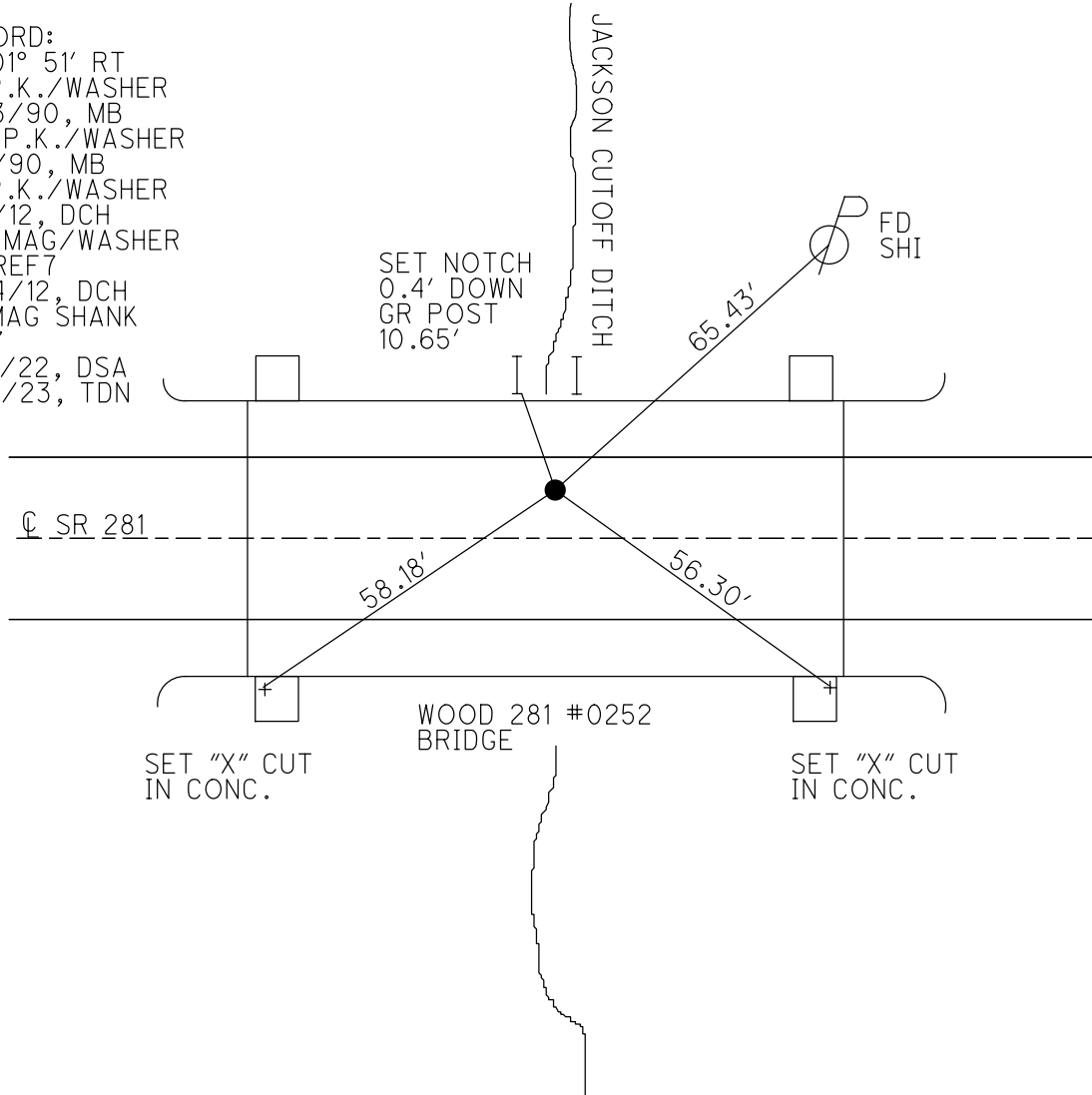
GEOID: NAVD88 2018

GRID: NORTHING: 592265.677

EASTING: 1601844.883



RECORD:  
 $\Delta = 01^\circ 51' RT$   
 FD P.K./WASHER  
 5/23/90, MB  
 SET P.K./WASHER  
 7/2/90, MB  
 FD P.K./WASHER  
 7/2/12, DCH  
 SET MAG/WASHER  
 NEWREF7  
 9/24/12, DCH  
 FD MAG SHANK  
 REF7  
 7/15/22, DSA  
 2/10/23, TDN



O.D.O.T. DISTRICT 2 SURVEY OFFICE (USE ONLY)

PERSONNEL

REFERENCE NO. 8

SHEET 10 OF 15

NOTES NIESE DATE 2/10/23  
 H.C. AUBLE WEATHER MISTY  
 R.C. MILLER TEMP. 39°

ROUTE SR 281  
 COUNTY WOOD  
 TOWNSHIP MILTON  
 SECTION 22

DWG BY RHOADES PID CHIP SEAL

T 4 N R 9 E

TYPE MONUMENT MAG SHANK

~~ON SURFACE~~ - BELOW 1/2"

OFFSET  $\varnothing$  PAVEMENT 7.6'  $\pm$  : RT

- TO - EDGE PAVEMENT

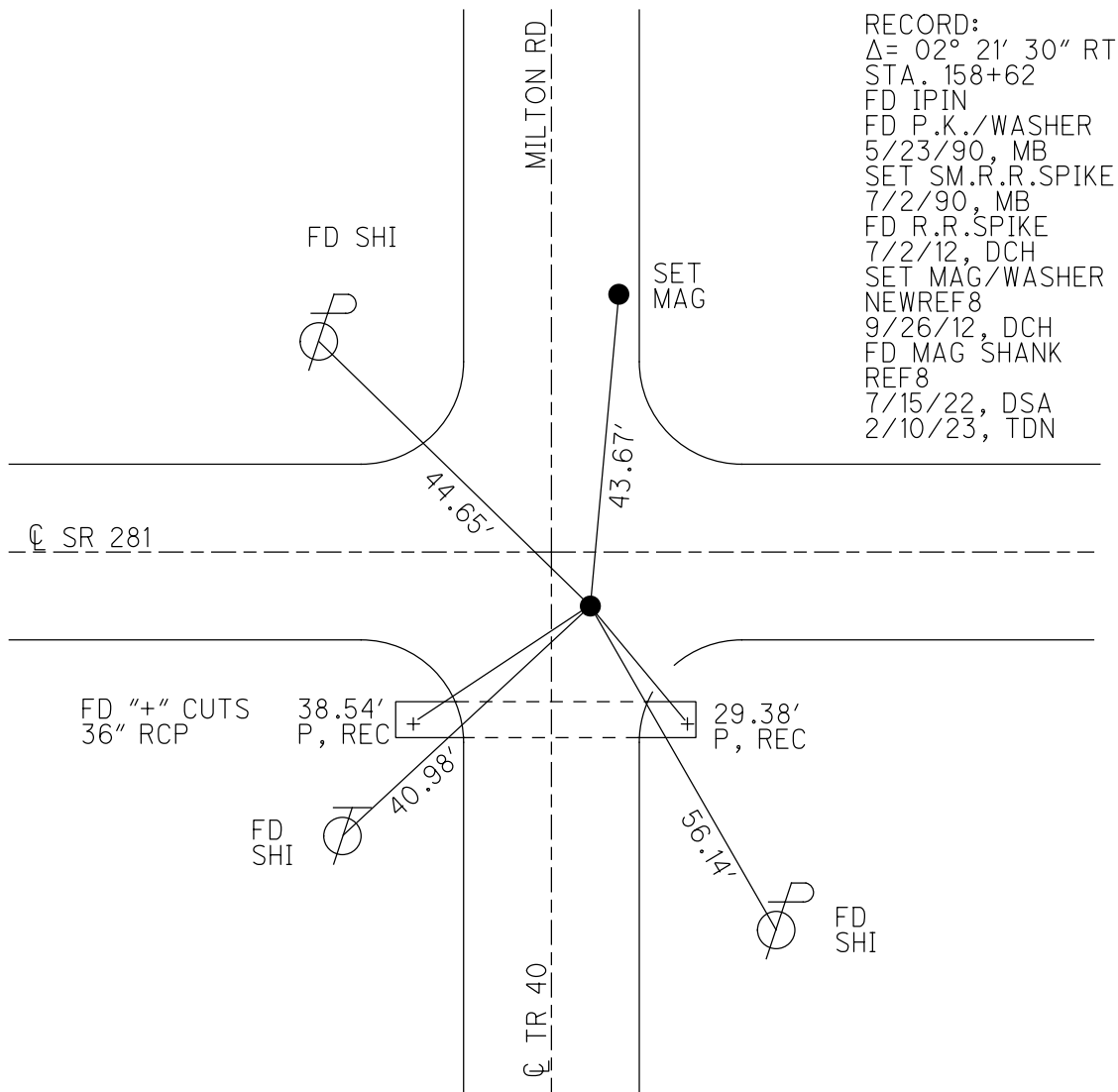
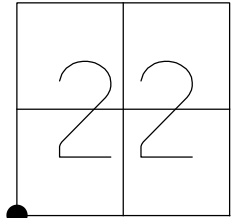
STATION: 159+65

HORZ.DATUM: NAD83 2011

GEOID: NAVD88 2018

GRID: NORTHING: 592144.555

EASTING: 1604464.085



O.D.O.T. DISTRICT 2 SURVEY OFFICE (USE ONLY)

PERSONNEL

REFERENCE NO. 9

SHEET 11 OF 15

NOTES NIESE

DATE 2/15/23

ROUTE SR 281

H.C. AUBLE

WEATHER WINDY

COUNTY WOOD

R.C. MILLER

TEMP. 61°

TOWNSHIP MILTON

SECTION 22

DWG BY RHOADES PID CHIP SEAL

T 4 N R 9 E

TYPE MONUMENT MAG/WASHER

ON SURFACE - ~~BELOW~~ ON

OFFSET 0.6' ~~LT~~ : RT

9' TO RT EDGE PAVEMENT

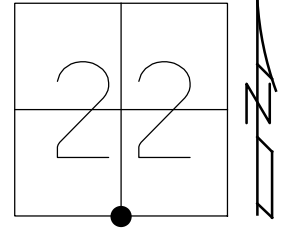
STATION: 186+33

HORZ.DATUM: NAD83 2011

GEOID: NAVD88 2018

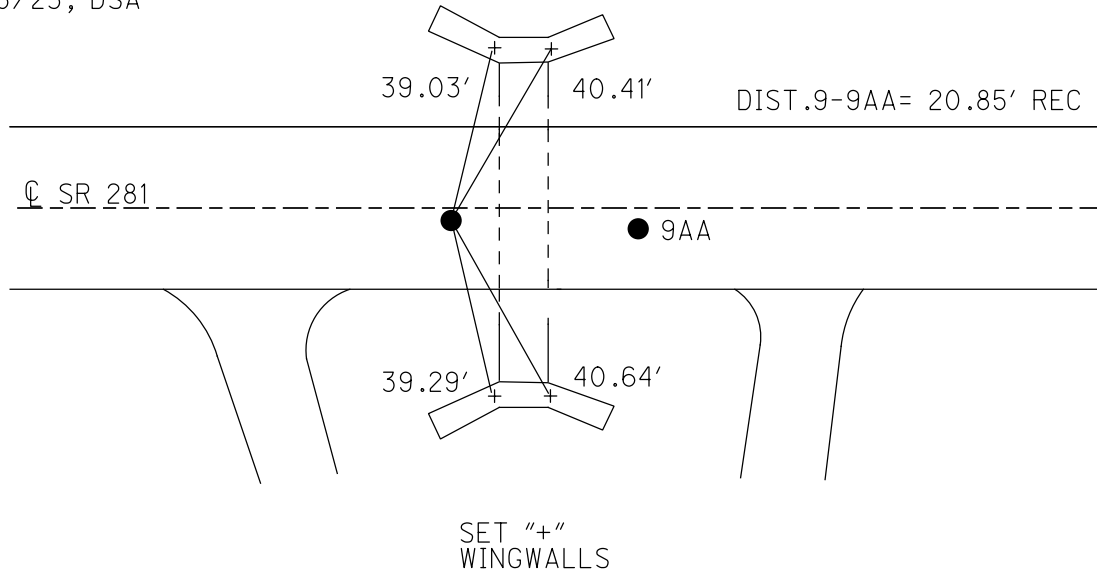
GRID: NORTHING: 592138.660

EASTING: 1607130.411



RECORD:

- Δ = 0° 18' RT
- STA. 185+28.39
- FD P.K./WASHER
- 5/23/90, MB
- SET SM.R.R.SPIKE
- 6/19/90, MB
- FD P.K./WASHER
- 7/2/12, DCH
- SET MAG/WASHER
- NEWREF9
- 9/26/12, DCH
- FD MAG NAIL
- REF9
- 7/15/22,
- 2/15/23, DSA



O.D.O.T. DISTRICT 2 SURVEY OFFICE (USE ONLY)

PERSONNEL

REFERENCE NO. 9 AA

SHEET 12 OF 15

NOTES HOMAN  
 H.C. ROUSOS  
 R.C. COUTCHER  
HARBAUGH

DATE 7/3/12  
 WEATHER CLOUDY  
 TEMP. 75°

ROUTE SR 281  
 COUNTY WOOD  
 TOWNSHIP MILTON  
 SECTION 22  
 T 4 N R 9 E

DWG BY RHOADES PID CHIP SEAL

TYPE MONUMENT NAIL

ON SURFACE - ~~BELOW~~ ON

OFFSET 1.9' ~~ET~~ : RT

7.6' TO RT EDGE PAVEMENT

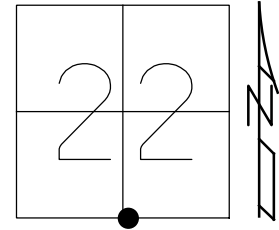
STATION: 186+53.85

HORZ. DATUM: NAD83 2011

GEOID: NAVD88 2018

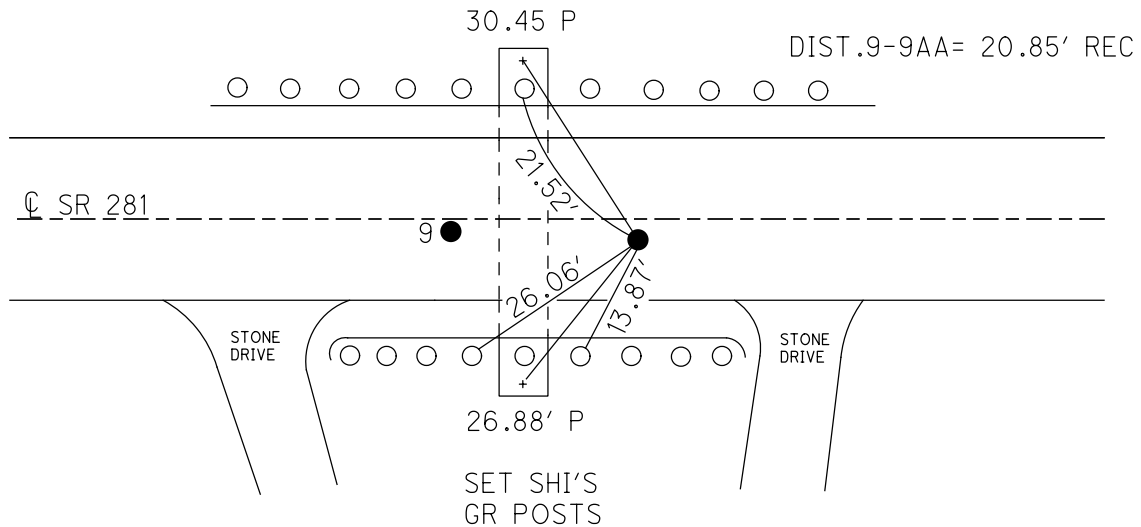
GRID: NORTHING: 592138.660

EASTING: 1607130.411



RECORD:  
 FD NAIL  
 5/23/90, MB  
 SET P.K. NAIL  
 6/19/90, MB  
 FD NAIL  
 7/2/12, DCH  
 SET MAG/WASHER  
 NEWREF A9  
 9/26/12, DCH  
 D.N.F.  
 7/15/22, DSA

CROSS CUTS ON  
 TOP OF 60" RCP



O.D.O.T. DISTRICT 2 SURVEY OFFICE (USE ONLY)

PERSONNEL

REFERENCE NO. 9 A

SHEET 13 OF 15

NOTES NIESE

DATE 2/15/23

ROUTE SR 281

H.C. AUBLE

WEATHER WINDY

COUNTY WOOD

R.C. MILLER

TEMP. 61°

TOWNSHIP MILTON

SECTION 22

DWG BY RHOADES

PID CHIP SEAL

T 4 N R 9 E

TYPE MONUMENT MAG SHANK

ON SURFACE - ~~BELOW~~ ON

OFFSET ☉ PAVEMENT 3.5' ~~±~~ : RT

7.1' TO RT EDGE PAVEMENT

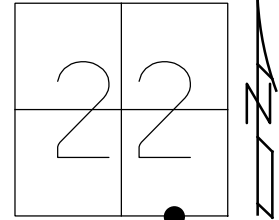
STATION: 199+67

HORIZ.DATUM: NAD83 2011

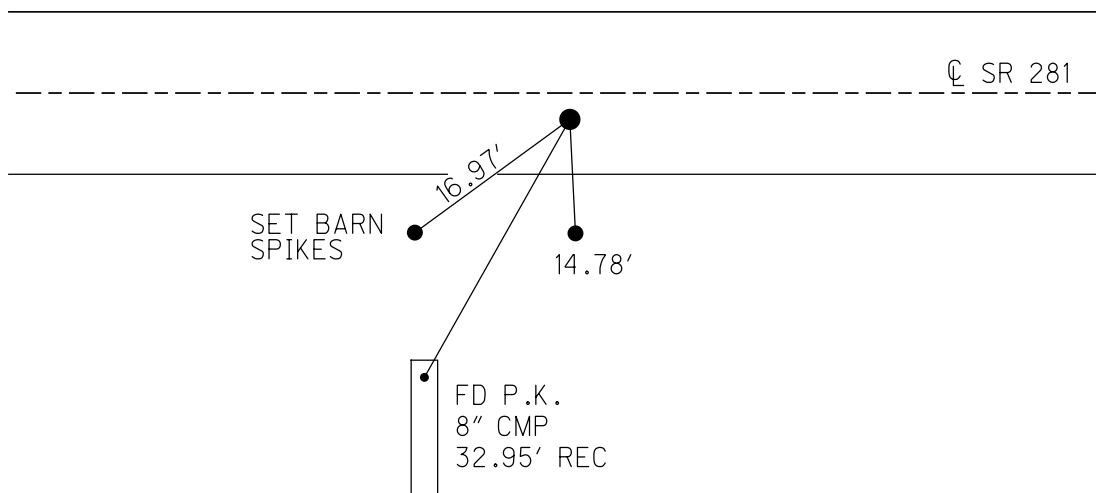
GEOID: NAVD88 2018

GRID: NORTHING: 592128.386

EASTING: 1608464.405



- RECORD:  
 STA. 198+62.6  
 FD STONE  
 SET BOAT SPIKE  
 1959  
 FD P.K./WASHER  
 5/23/90, MB  
 SET SM.R.R.SPIKE  
 6/19/90, MB  
 FD P.K./WASHER  
 7/2/12, DCH  
 SET MAG/WASHER  
 NEWREFA10  
 9/26/12, DCH  
 FD MAG SHANK  
 REFA9  
 7/15/22,  
 2/15/23, DSA



O.D.O.T. DISTRICT 2 SURVEY OFFICE (USE ONLY)

PERSONNEL

REFERENCE NO. 10

SHEET 14 OF 15

NOTES HOMAN  
 H.C. ROUSOS  
 R.C. COUTCHER  
HARBAUGH

DATE 7/3/12  
 WEATHER CLOUDY  
 TEMP. 75°

ROUTE SR 281  
 COUNTY WOOD  
 TOWNSHIP MILTON  
 SECTION 23

DWG BY RHOADES PID CHIP SEAL

T 4 N R 9 E

TYPE MONUMENT SM.R.R.SPIKE

ON SURFACE - ~~BELOW~~ ON

OFFSET  $\varnothing$  PAVEMENT 4.5' ~~±~~ : RT

~~TO~~ ~~EDGE PAVEMENT~~

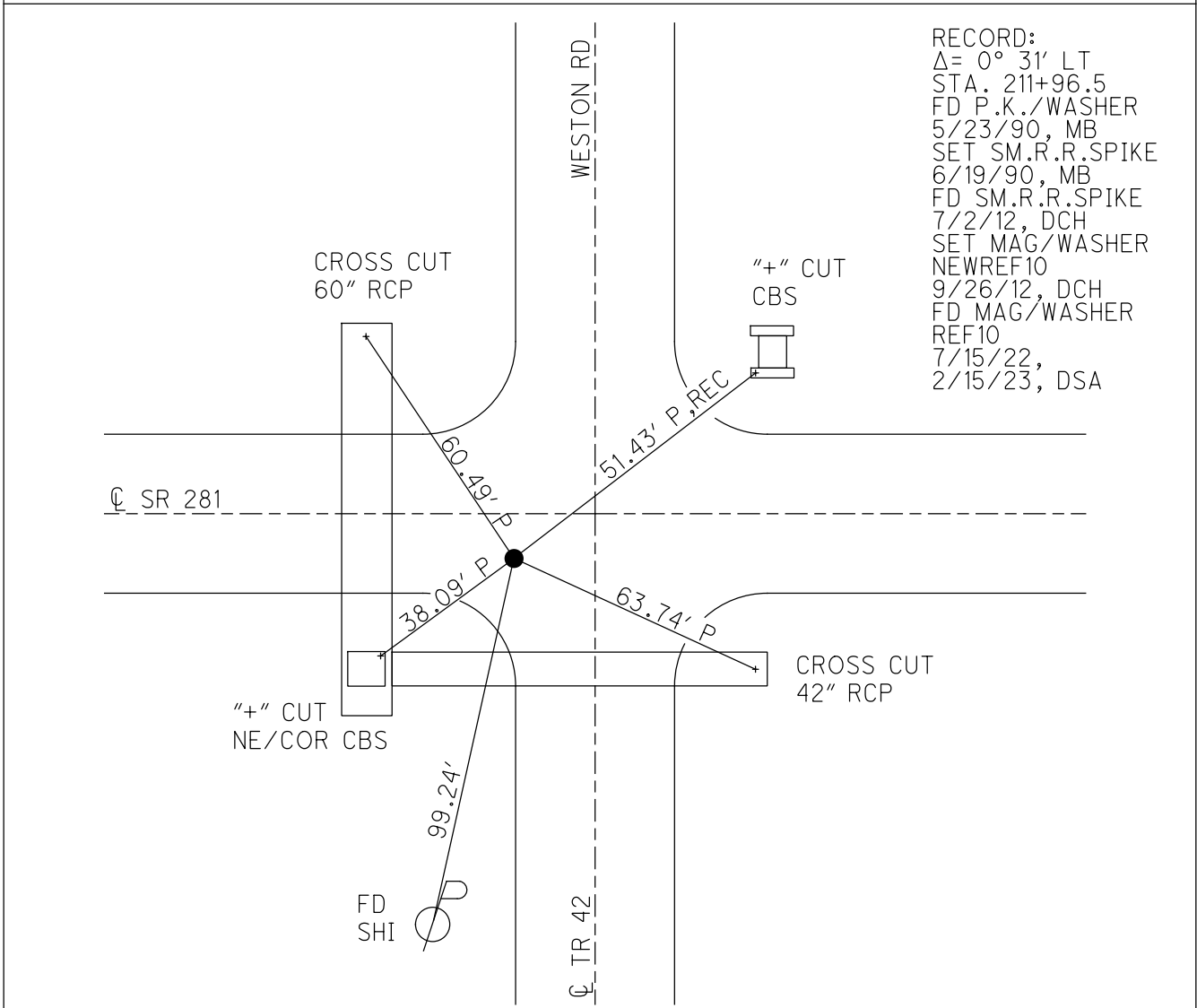
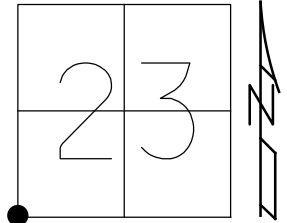
STATION: 213+01

HORZ.DATUM: NAD83 2011

GEOID: NAVD88 2018

GRID: NORTHING: 592118.850

EASTING: 1609798.099

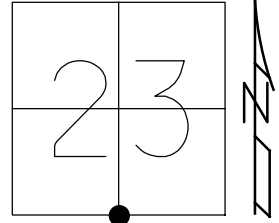


RECORD:  
 $\Delta = 0^\circ 31' \text{ LT}$   
 STA. 211+96.5  
 FD P.K./WASHER  
 5/23/90, MB  
 SET SM.R.R.SPIKE  
 6/19/90, MB  
 FD SM.R.R.SPIKE  
 7/2/12, DCH  
 SET MAG/WASHER  
 NEWREF10  
 9/26/12, DCH  
 FD MAG/WASHER  
 REF10  
 7/15/22,  
 2/15/23, DSA

O.D.O.T. DISTRICT 2 SURVEY OFFICE (USE ONLY)

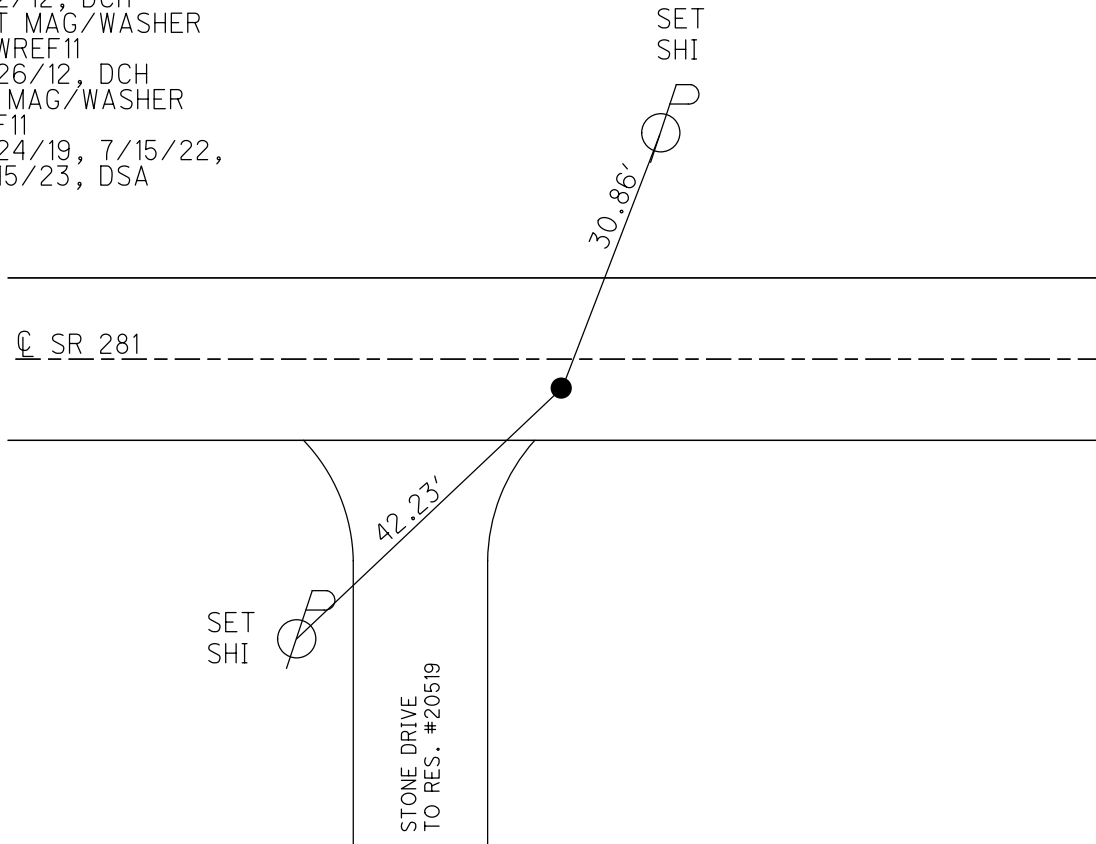
PERSONNEL \_\_\_\_\_ REFERENCE NO. 11 SHEET 15 OF 15  
 NOTES NIESE DATE 2/15/23 ROUTE SR 281  
 H.C. AUBLE WEATHER WINDY COUNTY WOOD  
 R.C. MILLER TEMP. 61° TOWNSHIP MILTON  
 DWG BY RHOADES PID CHIP SEAL SECTION 23  
 T 4 N R 9 E

TYPE MONUMENT MAG/WASHER  
 ON SURFACE - ~~BELOW~~ ON \_\_\_\_\_  
 OFFSET  $\odot$  PAVEMENT 3.5' ~~LF~~ : RT  
6.4' TO RT EDGE PAVEMENT  
 STATION: 239+17.60



HORZ. DATUM: NAD83 2011 GEOID: NAVD88 2018  
 GRID: NORTHING: 592123.200 EASTING: 1612440.713

RECORD:  
 $\Delta = 10^\circ 14' RT$   
 STA. 238+39.4  
 FD P.K./WASHER  
 5/23/90, MB  
 SET SM.R.R.SPIKE  
 6/19/90, MB  
 FD SM.R.R.SPIKE  
 7/2/12, DCH  
 SET MAG/WASHER  
 NEWREF11  
 9/26/12, DCH  
 FD MAG/WASHER  
 REF11  
 6/24/19, 7/15/22,  
 2/15/23, DSA



O.D.O.T. DISTRICT 2 SURVEY OFFICE (USE ONLY)

PERSONNEL

REFERENCE NO. 12

SHEET 1 OF 36

NOTES NIESE

DATE 10/4/21

ROUTE SR 281

H.C. AUBLE

WEATHER OVERCAST

COUNTY WOOD

R.C. NIESE

TEMP. 63°

TOWNSHIP MILTON

SECTION 23

DWG BY RHOADES PID 94340

T 4 N R 9 E

TYPE MONUMENT MAG/WASHER

ON SURFACE - ~~BELOW~~ ON

OFFSET Q PAVEMENT 8' ~~LT~~ : RT

2.2' TO RT EDGE PAVEMENT

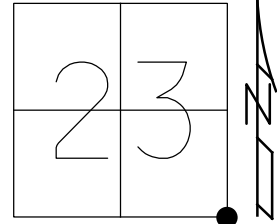
STATION: 265+58.40

HORZ. DATUM: NAD83 2011

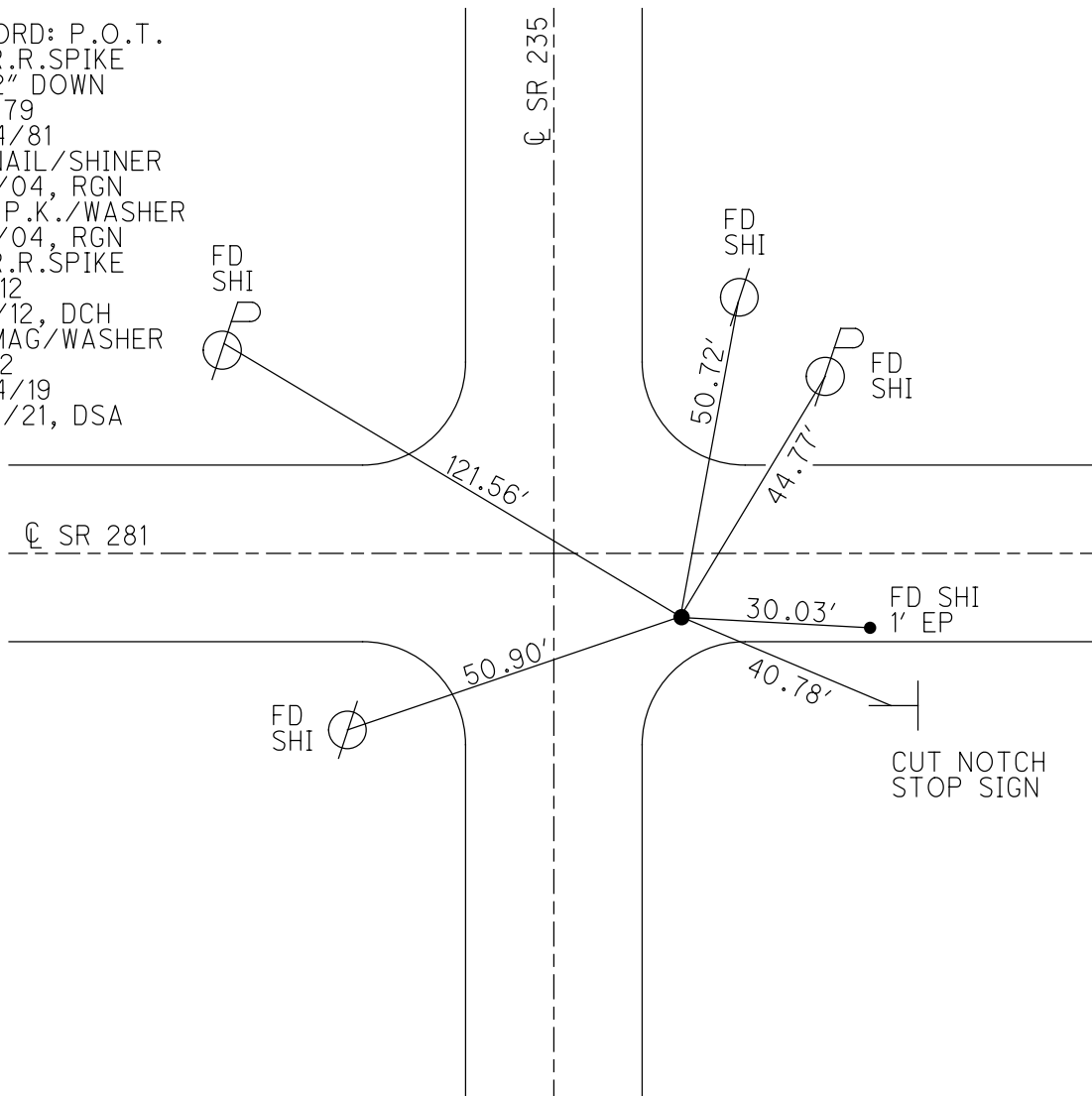
GEOID: NAVD88 2018

GRID: NORTHING: 592070.931

EASTING: 1615080.977



RECORD: P.O.T.  
 FD R.R.SPIKE  
 1 1/2" DOWN  
 5/1/79  
 8/24/81  
 FD NAIL/SHINER  
 5/6/04, RGN  
 SET P.K./WASHER  
 5/6/04, RGN  
 FD R.R.SPIKE  
 REF112  
 7/2/12, DCH  
 FD MAG/WASHER  
 REF12  
 6/24/19  
 10/4/21, DSA

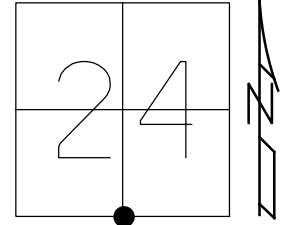




O.D.O.T. DISTRICT 2 SURVEY OFFICE (USE ONLY)

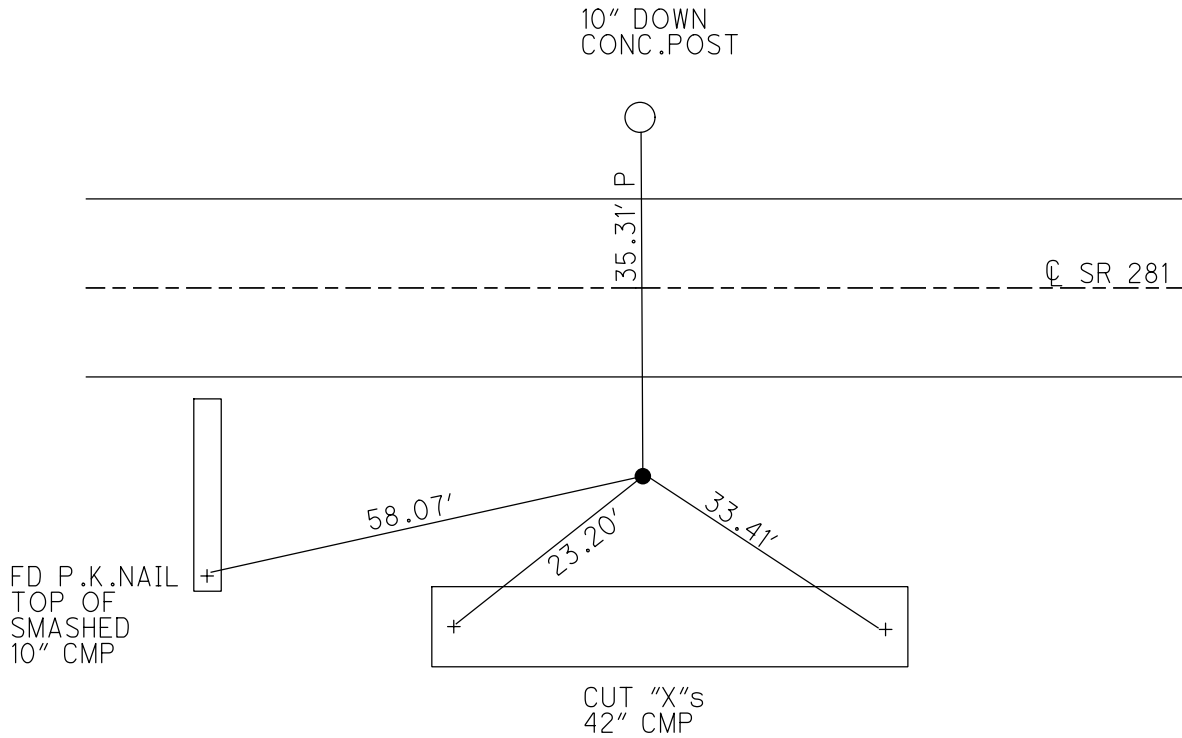
PERSONNEL \_\_\_\_\_ REFERENCE NO. 13 SHEET 2 OF 36  
 NOTES MILLER DATE 7/11/19 ROUTE SR 281  
 H.C. LEU WEATHER SUNNY COUNTY WOOD  
 R.C. AUBLE TEMP. 85° TOWNSHIP MILTON  
 \_\_\_\_\_ SECTION 24  
 DWG BY RHOADES PID 94340 T 4 N 9 E

TYPE MONUMENT 3/4" IPIN  
~~ON SURFACE~~ - BELOW 8.5"  
 OFFSET  $\bar{C}$  PAVEMENT 14.2' ~~ET~~ : RT  
3.5' TO RT EDGE PAVEMENT  
 STATION: 292+22.58



HORZ.DATUM: NAD83 2011 GEOID: NAVD88 2018  
 GRID: NORTHING: 592055.769 EASTING: 1617745.117

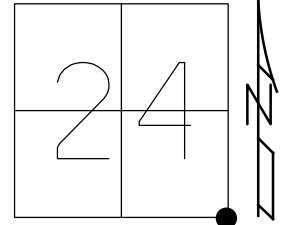
RECORD  
 FD 3/4" IPIN  
 ALLEGEDLY OVER  
 STONE  
 5/6/04, RGN  
 FD 3/4" IPIN  
 REF13  
 7/11/19, JLL



O.D.O.T. DISTRICT 2 SURVEY OFFICE (USE ONLY)

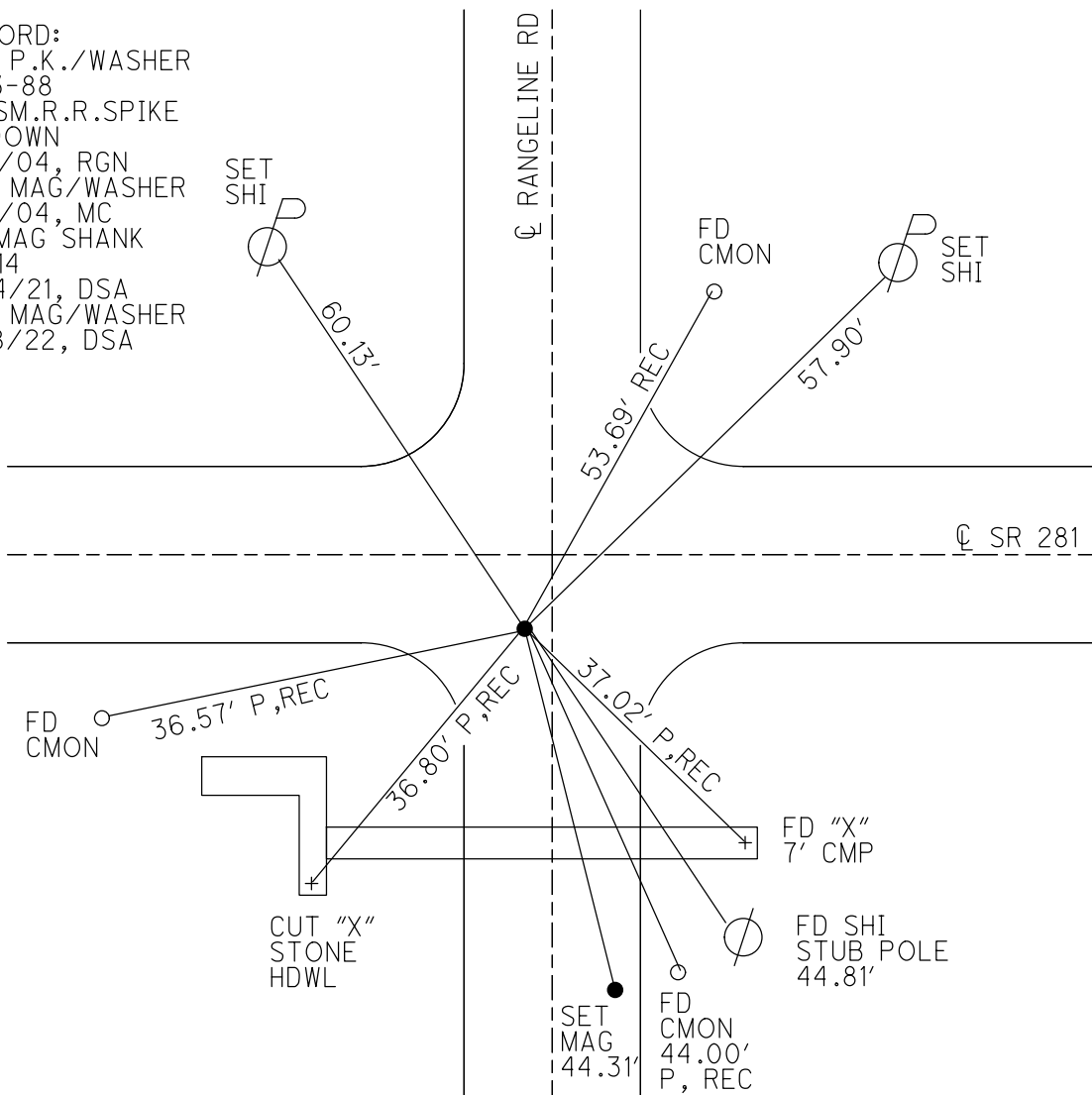
PERSONNEL \_\_\_\_\_ REFERENCE NO. 14 SHEET 3 OF 36  
 NOTES NIESE DATE 10/4/21 ROUTE SR 281  
 H.C. AUBLE WEATHER OVERCAST COUNTY WOOD  
 R.C. NIESE TEMP. 63° TOWNSHIP MILTON  
 DWG BY RHOADES PID 94340 SECTION 24  
 T 4 N R 9 E

TYPE MONUMENT MAG SHANK  
 ON SURFACE - ~~BELOW~~ ON  
 OFFSET  $\varnothing$  PAVEMENT 18.8' ~~LT~~ : RT  
8.3' TO RT EDGE PAVEMENT  
 STATION: 319+62.02



HORZ. DATUM: NAD83 2011 GEOID: NAVD88 2018  
 GRID: NORTHING: 592042.746 EASTING: 1620484.518

RECORD:  
 SET P.K./WASHER  
 10-3-88  
 FD SM.R.R.SPIKE  
 2" DOWN  
 5/6/04, RGN  
 SET MAG/WASHER  
 8/3/04, MC  
 FD MAG SHANK  
 REF14  
 10/4/21, DSA  
 SET MAG/WASHER  
 12/8/22, DSA



O.D.O.T. DISTRICT 2 SURVEY OFFICE (USE ONLY)

PERSONNEL

REFERENCE NO. 15

SHEET 4 OF 36

NOTES NUHFER

DATE 5/6/04

ROUTE SR 281

H.C. CANTERBURY

WEATHER SUNNY

COUNTY WOOD

R.C. ARMS

TEMP. 78°

TOWNSHIP LIBERTY

DWG BY RHOADES PID 94340

SECTION 19

T 4 N R 10 E

TYPE MONUMENT 3/4" IPIN

ON SURFACE - ~~BELOW~~ 12"

OFFSET Q PAVEMENT 23.5' ~~LT~~ : RT

12.5' TO RT EDGE PAVEMENT

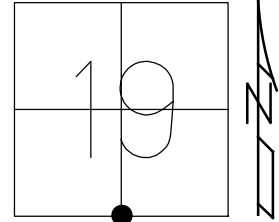
STATION: 346+16.97

HORZ. DATUM: NAD83 2011

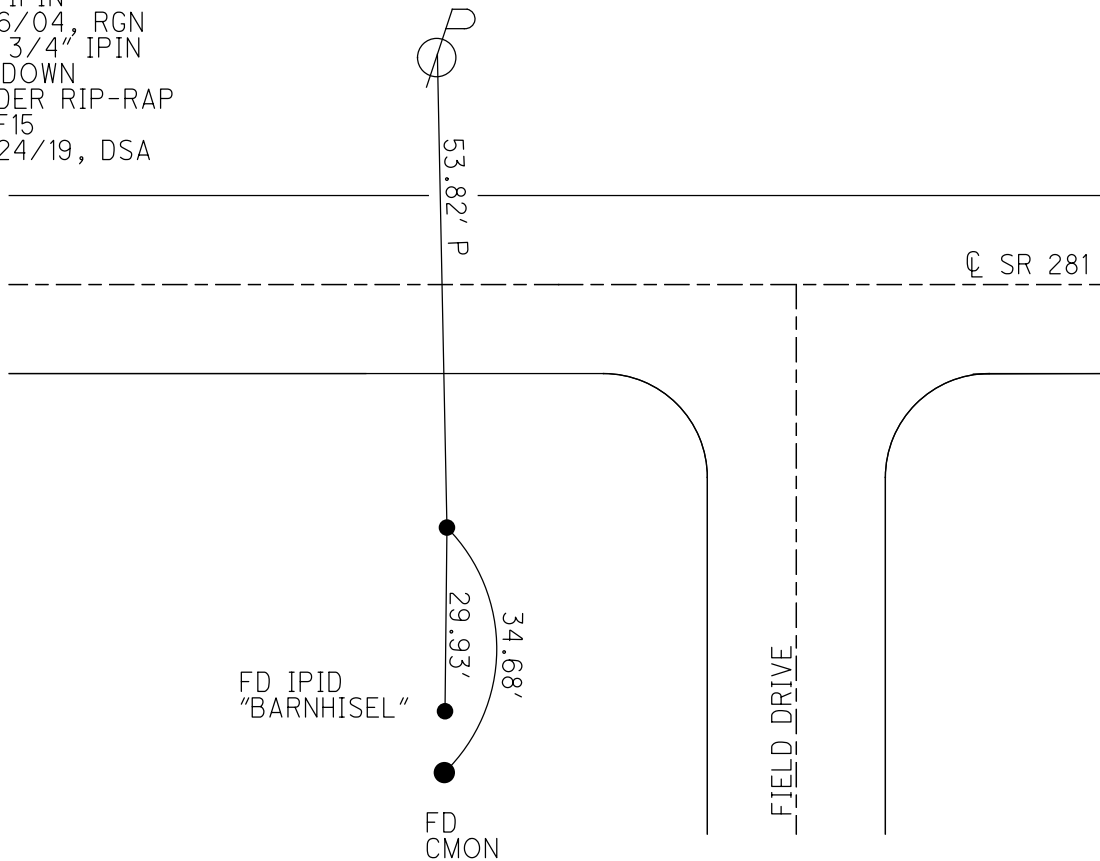
GEOID: NAVD88 2018

GRID: NORTHING: 591919.612

EASTING: 1623136.615



RECORD:  
 FD 3/4" IPIN  
 OVER STONE  
 STONE IS 1 1/2  
 DEEP ON N BANK  
 OF DITCH  
 5/1/79, BURNSIDE  
 FD IPIN  
 5/6/04, RGN  
 FD 3/4" IPIN  
 2" DOWN  
 UNDER RIP-RAP  
 REF15  
 6/24/19, DSA



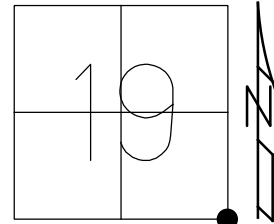
O.D.O.T. DISTRICT 2 SURVEY OFFICE (USE ONLY)

PERSONNEL \_\_\_\_\_ REFERENCE NO. 16 SHEET 5 OF 36

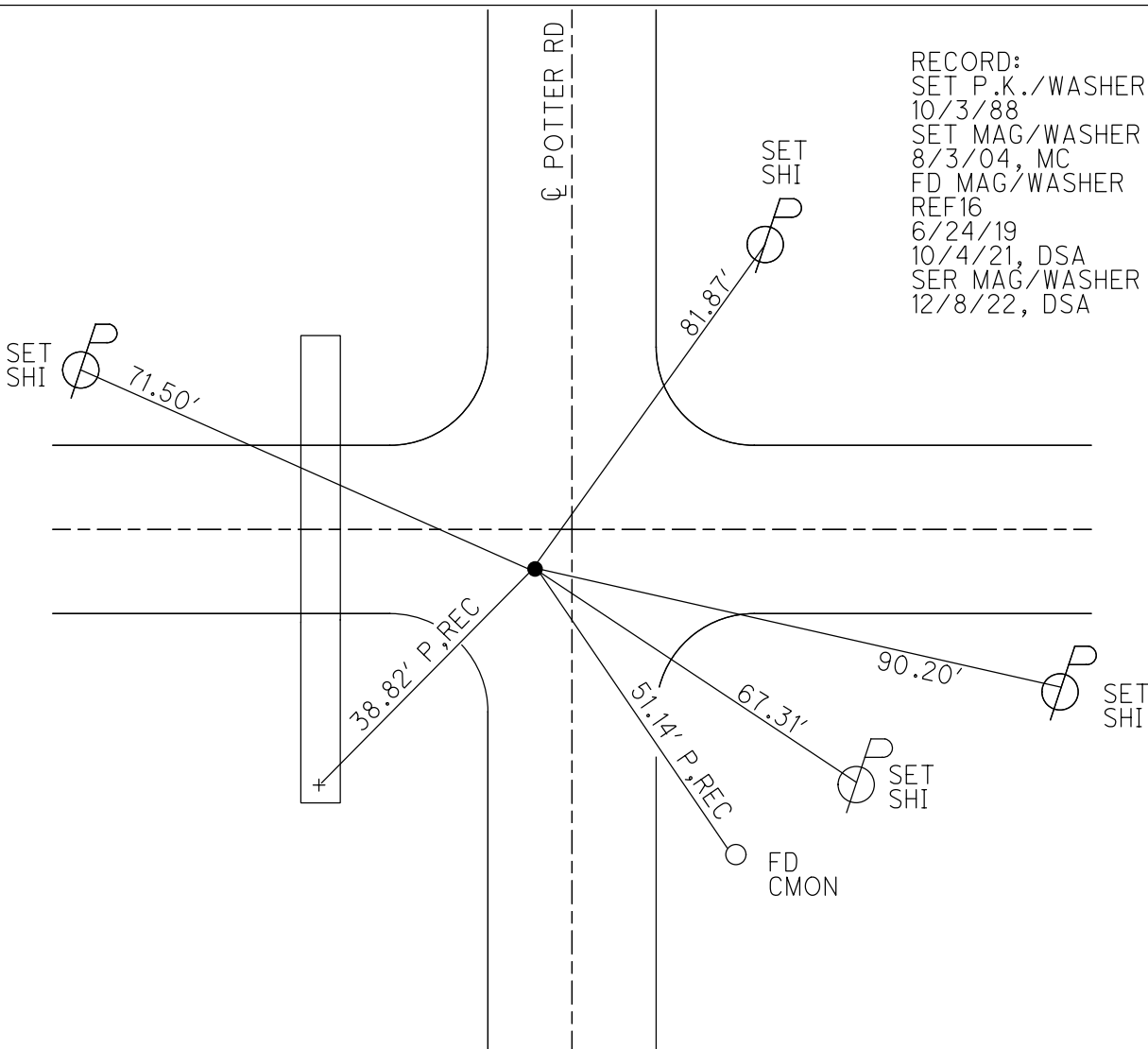
NOTES NIESE DATE 10/4/21 ROUTE SR 281  
 H.C. AUBLE WEATHER OVERCAST COUNTY WOOD  
 R.C. NIESE TEMP. 64° TOWNSHIP LIBERTY  
 SECTION 19

DWG BY RHOADES PID 94340 T 4 N R 10 E

TYPE MONUMENT MAG/WASHER  
 ON SURFACE - ~~BELOW~~ ON \_\_\_\_\_  
 OFFSET ☉ PAVEMENT 1.3' ~~LT~~ : RT  
 - TO - EDGE PAVEMENT  
 STATION: 372+61.09



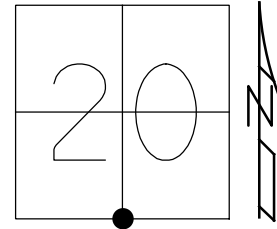
HORIZ.DATUM: NAD83 2011 GEOID: NAVD88 2018  
 GRID: NORTHING: 591801.725 EASTING: 1625778.103



O.D.O.T. DISTRICT 2 SURVEY OFFICE (USE ONLY)

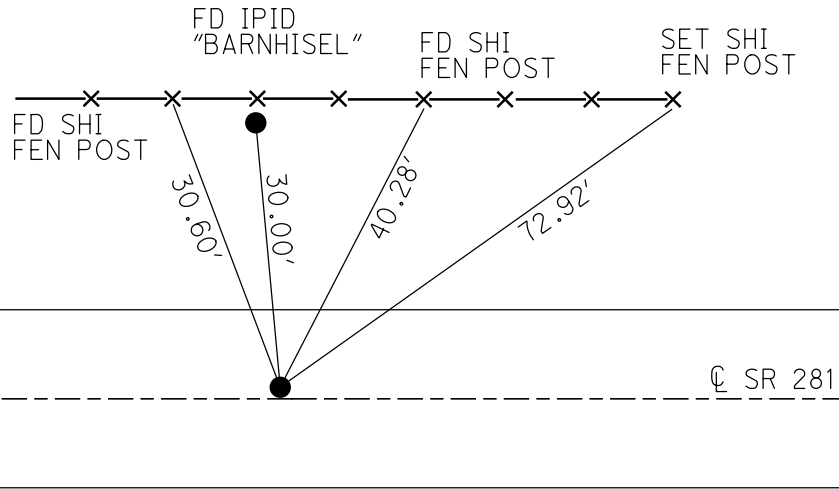
PERSONNEL \_\_\_\_\_ REFERENCE NO. 17 SHEET 6 OF 36  
 NOTES NIESE DATE 10/4/21 ROUTE SR 281  
 H.C. AUBLE WEATHER OVERCAST COUNTY WOOD  
 R.C. NIESE TEMP. 65° TOWNSHIP LIBERTY  
 DWG BY RHOADES PID 94340 SECTION 20  
 T 4 N R 10 E

TYPE MONUMENT MAG/WASHER  
 ON SURFACE - ~~BELOW~~ ON \_\_\_\_\_  
 OFFSET  $\phi$  PAVEMENT 0.4' LT : ~~RT~~  
9.9' TO LT EDGE PAVEMENT  
 STATION: 399+21.66



HORZ.DATUM: NAD83 2011 GEOID: NAVD88 2018  
 GRID: NORTHING: 591732.509 EASTING: 1628437.773

RECORD:  
 SET SM.R.R.SPIKE  
 10/3/88  
 FD SM.R.R.SPIKE  
 5/7/04, RGN  
 SET MAG/WASHER  
 8/3/04, MC  
 FD MAG/WASHER  
 REF17  
 10/4/21, DSA  
 SET MAG/WASHER  
 12/8/22, DSA



O.D.O.T. DISTRICT 2 SURVEY OFFICE (USE ONLY)

PERSONNEL \_\_\_\_\_

REFERENCE NO. 18

SHEET 7 OF 36

NOTES NIESE DATE 10/4/21

ROUTE SR 281

H.C. AUBLE WEATHER OVERCAST

COUNTY WOOD

R.C. NIESE TEMP. 65°

TOWNSHIP LIBERTY

DWG BY RHOADES PID 94340

SECTION 20

T 4 N R 10 E

TYPE MONUMENT MAG/WASHER

ON SURFACE - ~~BELOW~~ ON \_\_\_\_\_

OFFSET  $\text{C}$  PAVEMENT 0.3' LT : ~~RT~~

9.9' TO LT EDGE PAVEMENT

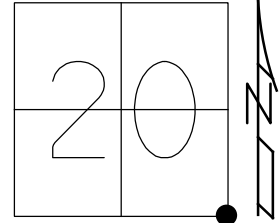
STATION: 425+88.44

HORIZ.DATUM: NAD83 2011

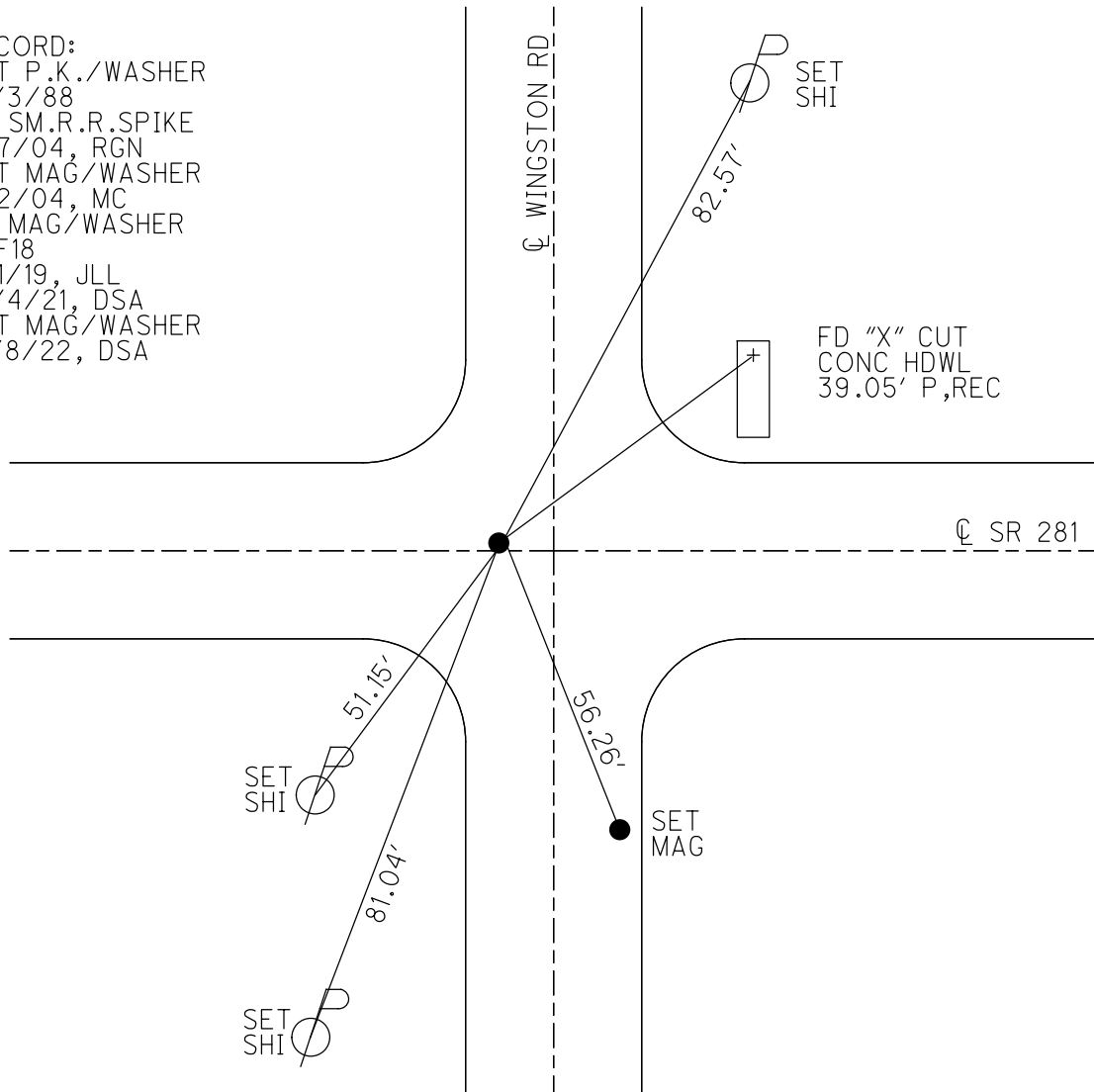
GEOID: NAVD88 2018

GRID: NORTHING: 591663.377

EASTING: 1631103.661



RECORD:  
 SET P.K./WASHER  
 10/3/88  
 FD SM.R.R.SPIKE  
 5/7/04, RGN  
 SET MAG/WASHER  
 8/2/04, MC  
 FD MAG/WASHER  
 REF18  
 7/1/19, JLL  
 10/4/21, DSA  
 SET MAG/WASHER  
 12/8/22, DSA



O.D.O.T. DISTRICT 2 SURVEY OFFICE (USE ONLY)

PERSONNEL

REFERENCE NO. 19

SHEET 8 OF 36

NOTES NIESE  
 H.C. AUBLE  
 R.C. NIESE

DATE 10/4/21  
 WEATHER OVERCAST  
 TEMP. 65°

ROUTE SR 281  
 COUNTY WOOD  
 TOWNSHIP LIBERTY  
 SECTION 21  
 T 4 N R 10 E

DWG BY RHOADES PID 94340

TYPE MONUMENT SM.R.R.SPIKE

~~ON SURFACE~~ - BELOW 3.5"

OFFSET  $\odot$  PAVEMENT ON LT : RT

10.8' TO RT EDGE PAVEMENT

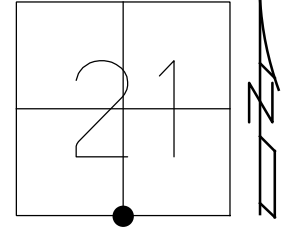
STATION: 452+45.94

HORZ.DATUM: NAD83 2011

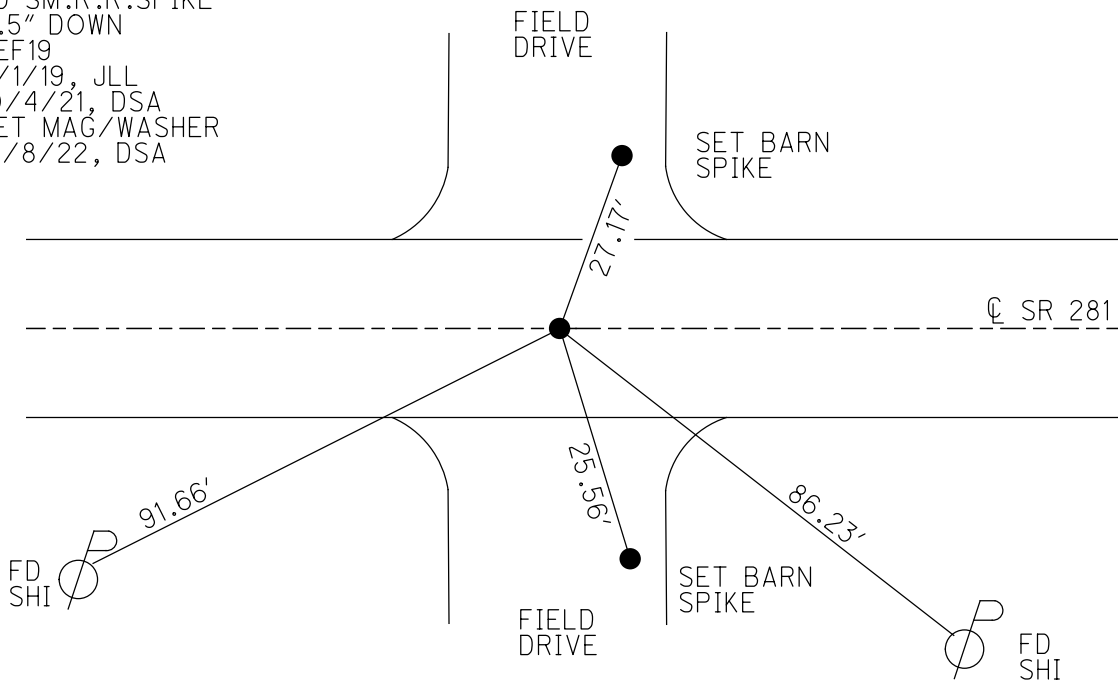
GEOID: NAVD88 2018

GRID: NORTHING: 591545.239

EASTING: 1633758.535



RECORD:  
 SET SM.R.R.SPIKE  
 10/3/88  
 FD SM.R.R.SPIKE  
 5/7/04, RGN  
 SET MAG/WASHER  
 8/2/04, MC  
 FD SM.R.R.SPIKE  
 3.5" DOWN  
 REF19  
 7/1/19, JLL  
 10/4/21, DSA  
 SET MAG/WASHER  
 12/8/22, DSA



O.D.O.T. DISTRICT 2 SURVEY OFFICE (USE ONLY)

PERSONNEL \_\_\_\_\_

REFERENCE NO. 20

SHEET 9 OF 36

NOTES NIESE

DATE 10/4/21

ROUTE SR 281

H.C. AUBLE

WEATHER OVERCAST

COUNTY WOOD

R.C. NIESE

TEMP. 65°

TOWNSHIP LIBERTY

SECTION 21

DWG BY RHOADES

PID 94340

T 4 N R 10 E

TYPE MONUMENT MAG/WASHER

ON SURFACE - ~~BELOW~~ ON

OFFSET ☉ PAVEMENT ON LT : RT

- TO - EDGE PAVEMENT

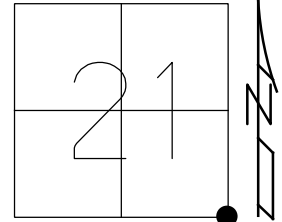
STATION: 478+87.41

HORIZ.DATUM: NAD83 2011

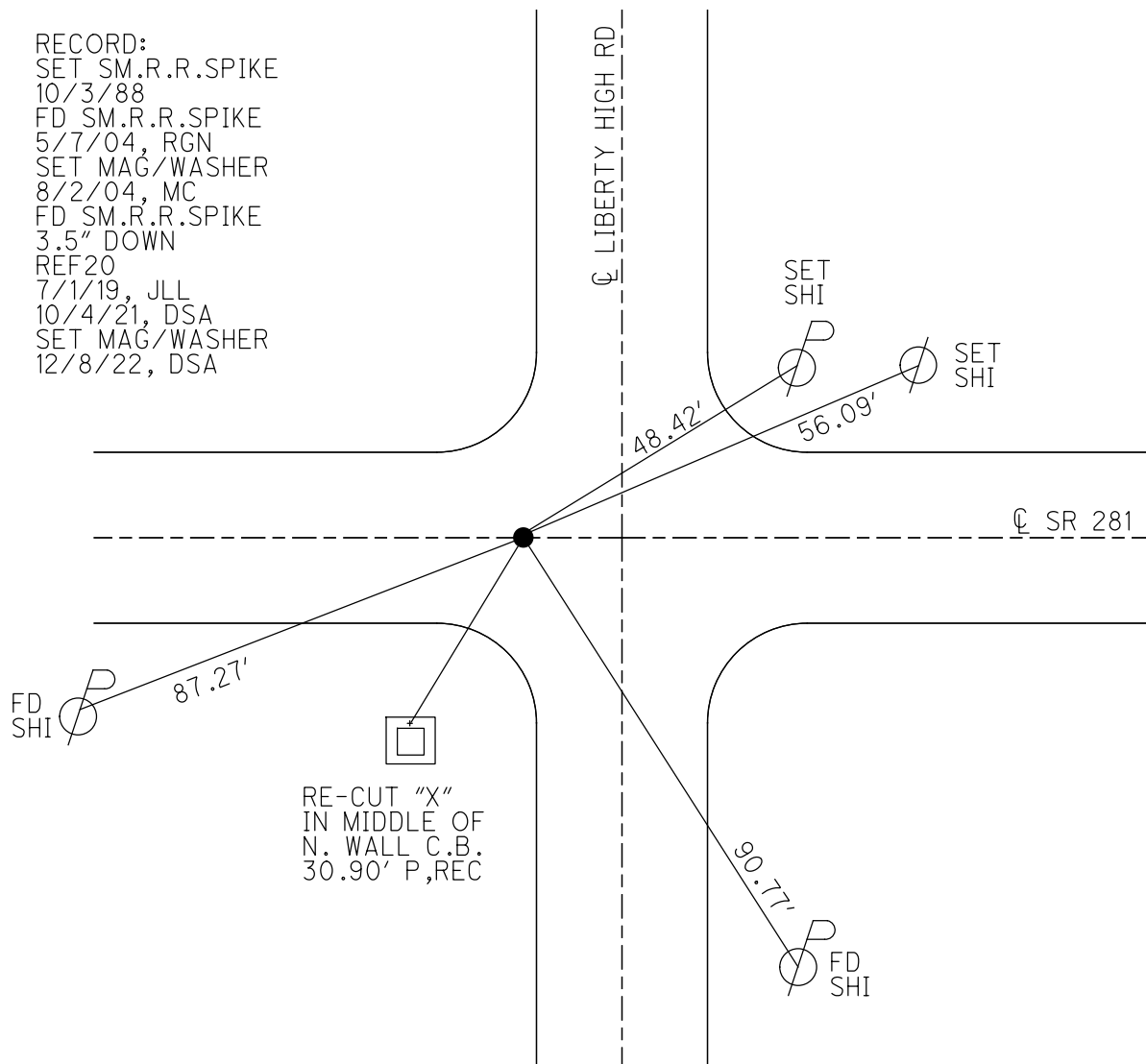
GEOID: NAVD88 2018

GRID: NORTHING: 591428.881

EASTING: 1636397.443



RECORD:  
 SET SM.R.R.SPIKE  
 10/3/88  
 FD SM.R.R.SPIKE  
 5/7/04, RGN  
 SET MAG/WASHER  
 8/2/04, MC  
 FD SM.R.R.SPIKE  
 3.5" DOWN  
 REF20  
 7/1/19, JLL  
 10/4/21, DSA  
 SET MAG/WASHER  
 12/8/22, DSA

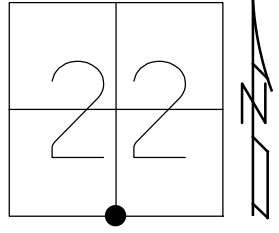




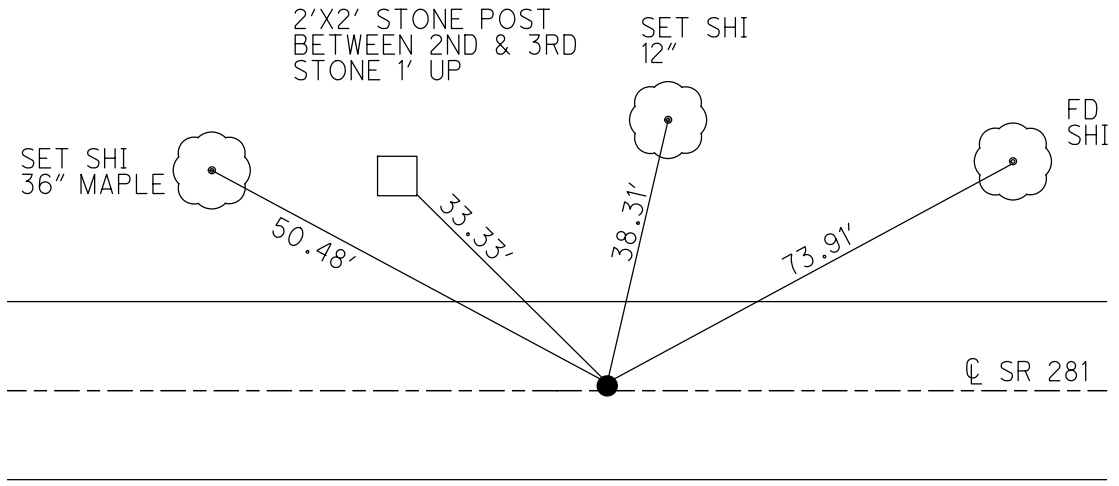
O.D.O.T. DISTRICT 2 SURVEY OFFICE (USE ONLY)

PERSONNEL \_\_\_\_\_ REFERENCE NO. 21 SHEET 10 OF 36  
 NOTES NIESE DATE 10/4/21 ROUTE SR 281  
 H.C. AUBLE WEATHER OVERCAST COUNTY WOOD  
 R.C. NIESE TEMP. 65° TOWNSHIP LIBERTY  
 DWG BY RHOADES PID 94340 SECTION 22  
 T 4 N R 10 E

TYPE MONUMENT MAG/WASHER  
 ON SURFACE - ~~BELOW~~ ON \_\_\_\_\_  
 OFFSET  $\odot$  PAVEMENT 0.6' LT : ~~RT~~  
11.4' TO RT EDGE PAVEMENT  
 STATION: 505+31.62



HORZ.DATUM: NAD83 2011 GEOID: NAVD88 2018  
 GRID: NORTHING: 591318.309 EASTING: 1639039.333

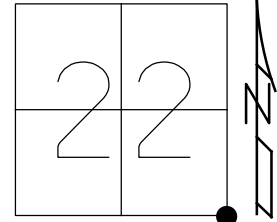


RECORD:  
 SET SM.R.R.SPIKE  
 10/3/88  
 FD SM.R.R.SPIKE  
 5/25/04, RGN  
 SET MAG/WASHER  
 8/2/04, MC  
 FD MAG/WASHER  
 REF21  
 7/1/19, JLL  
 10/4/21, DSA  
 SET MAG/WASHER  
 12/8/22, DSA

O.D.O.T. DISTRICT 2 SURVEY OFFICE (USE ONLY)

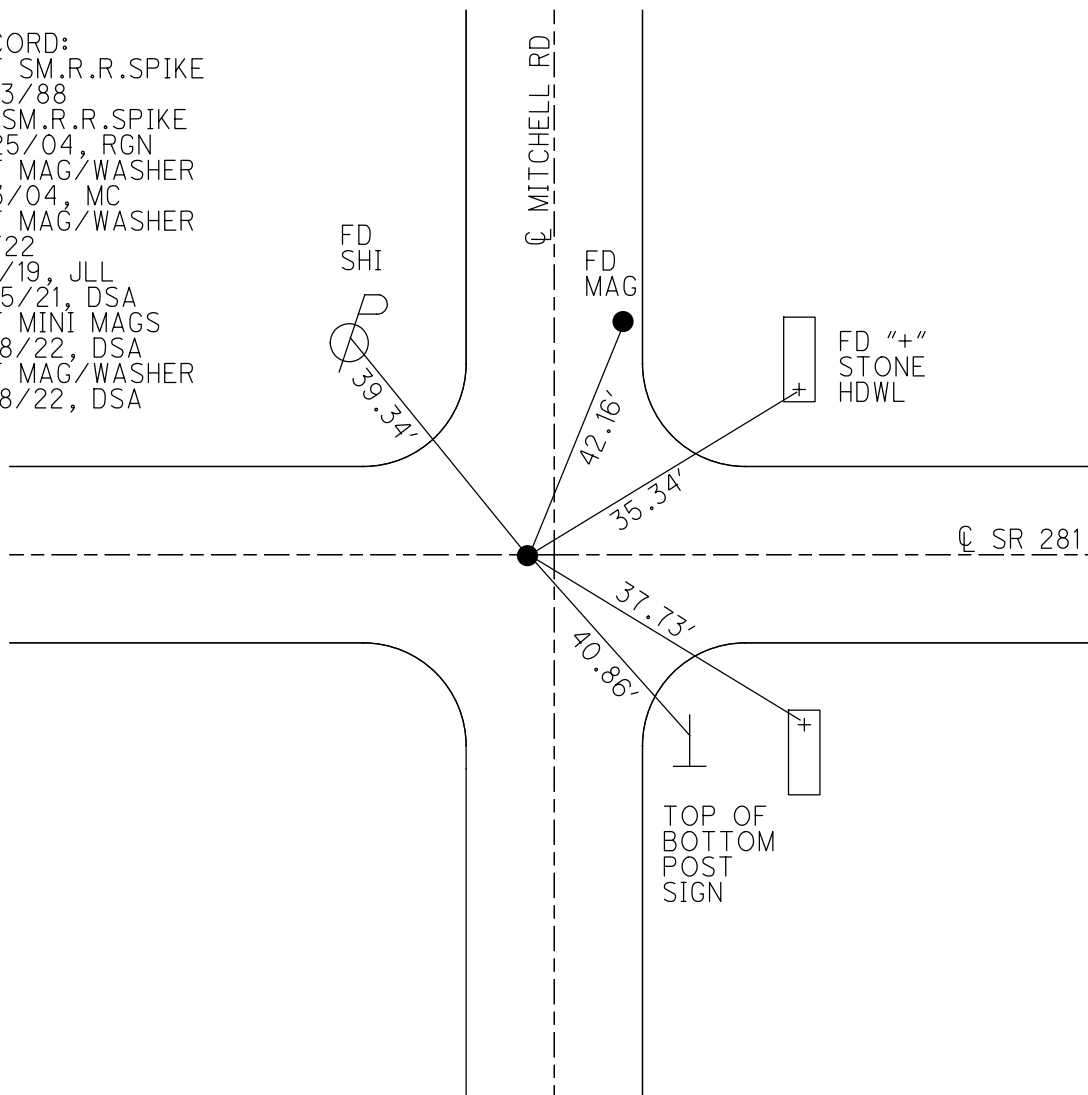
PERSONNEL \_\_\_\_\_ REFERENCE NO. 22 SHEET 11 OF 36  
 NOTES NIESE DATE 10/4/21 ROUTE SR 281  
 H.C. AUBLE WEATHER OVERCAST COUNTY WOOD  
 R.C. NIESE TEMP. 66° TOWNSHIP LIBERTY  
 DWG BY RHOADES PID 94340 SECTION 22  
 T 4 N R 10 E

TYPE MONUMENT MAG/WASHER  
 ON SURFACE - ~~BELOW~~ ON \_\_\_\_\_  
 OFFSET ☐ PAVEMENT 0.5' LT : RT  
11.5' TO RT EDGE PAVEMENT  
 STATION: 531+77.77



HORZ.DATUM: NAD83 2011 GEOID: NAVD88 2018  
 GRID: NORTHING: 591242.924 EASTING: 1641684.409

RECORD:  
 SET SM.R.R.SPIKE  
 10/3/88  
 FD SM.R.R.SPIKE  
 5/25/04, RGN  
 SET MAG/WASHER  
 8/3/04, MC  
 SET MAG/WASHER  
 REF22  
 7/1/19, JLL  
 10/5/21, DSA  
 SET MINI MAGS  
 8/18/22, DSA  
 SET MAG/WASHER  
 12/8/22, DSA

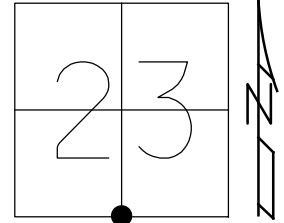


O.D.O.T. DISTRICT 2 SURVEY OFFICE (USE ONLY)

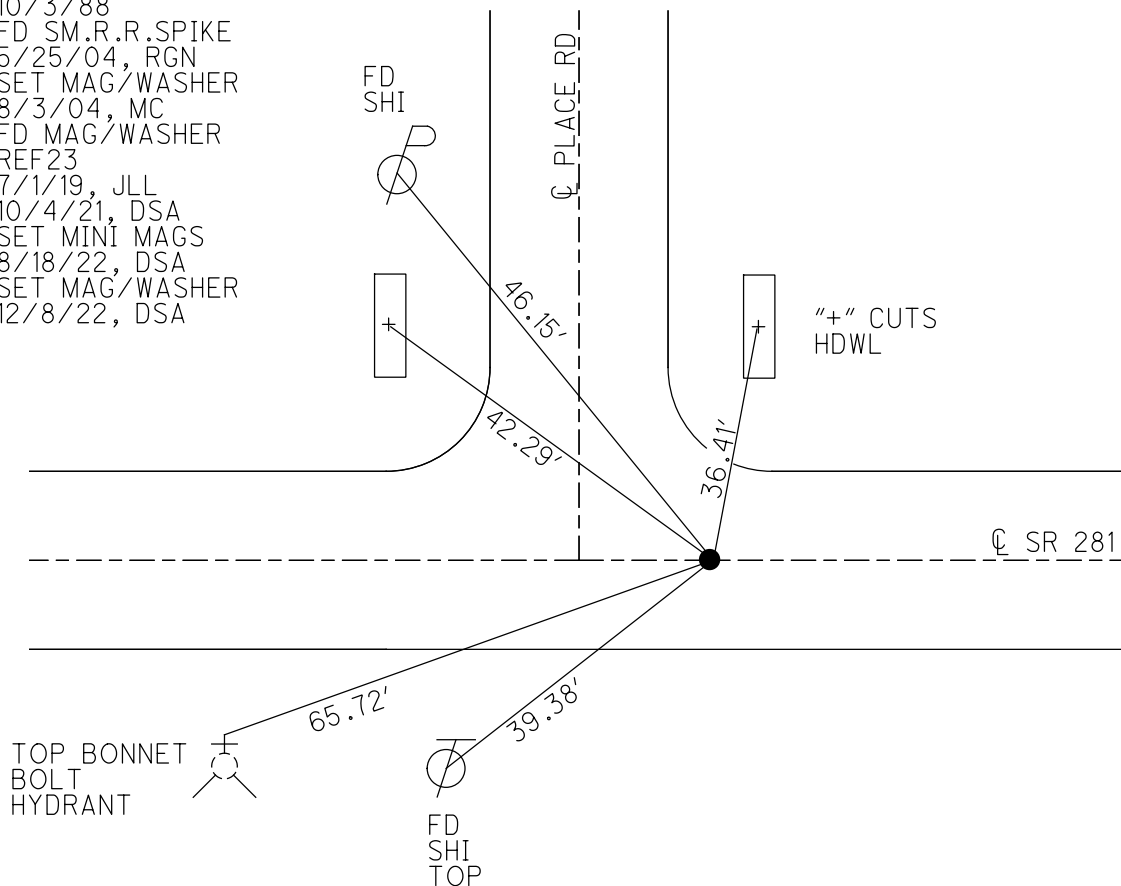
PERSONNEL \_\_\_\_\_ REFERENCE NO. 23 SHEET 11 OF 36  
 NOTES NIESE DATE 10/4/21 ROUTE SR 281  
 H.C. AUBLE WEATHER OVERCAST COUNTY WOOD  
 R.C. NIESE TEMP. 65° TOWNSHIP LIBERTY  
 DWG BY RHOADES PID 94340 SECTION 23  
 T 4 N R 10 E

TYPE MONUMENT MAG/WASHER  
 ON SURFACE - ~~BELOW~~ ON \_\_\_\_\_  
 OFFSET Q PAVEMENT 0.5' LT : ~~RT~~  
11.5' TO RT EDGE PAVEMENT  
 STATION: 558+86.13

HORIZ.DATUM: NAD83 2011 GEOID: NAVD88 2018  
 GRID: NORTHING: 591166.292 EASTING: 1644391.684



RECORD:  
 SET P.K./WASHER  
 10/3/88  
 FD SM.R.R.SPIKE  
 5/25/04, RGN  
 SET MAG/WASHER  
 8/3/04, MC  
 FD MAG/WASHER  
 REF23  
 7/1/19, JLL  
 10/4/21, DSA  
 SET MINI MAGS  
 8/18/22, DSA  
 SET MAG/WASHER  
 12/8/22, DSA



O.D.O.T. DISTRICT 2 SURVEY OFFICE (USE ONLY)

PERSONNEL

REFERENCE NO. 24

SHEET 12 OF 36

NOTES NIESE

DATE 10/5/21

ROUTE SR 281

H.C. AUBLE

WEATHER OVERCAST

COUNTY WOOD

R.C. NIESE

TEMP. 66°

TOWNSHIP LIBERTY

DWG BY RHOADES PID 94340

SECTION 23

T 4 N R 10 E

TYPE MONUMENT MAG/WASHER

ON SURFACE - ~~BELOW~~ ON

OFFSET Q PAVEMENT ON LT : RT

- TO - EDGE PAVEMENT

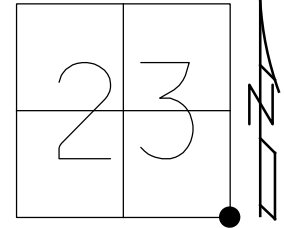
STATION: 585+71.34

HORZ. DATUM: NAD83 2011

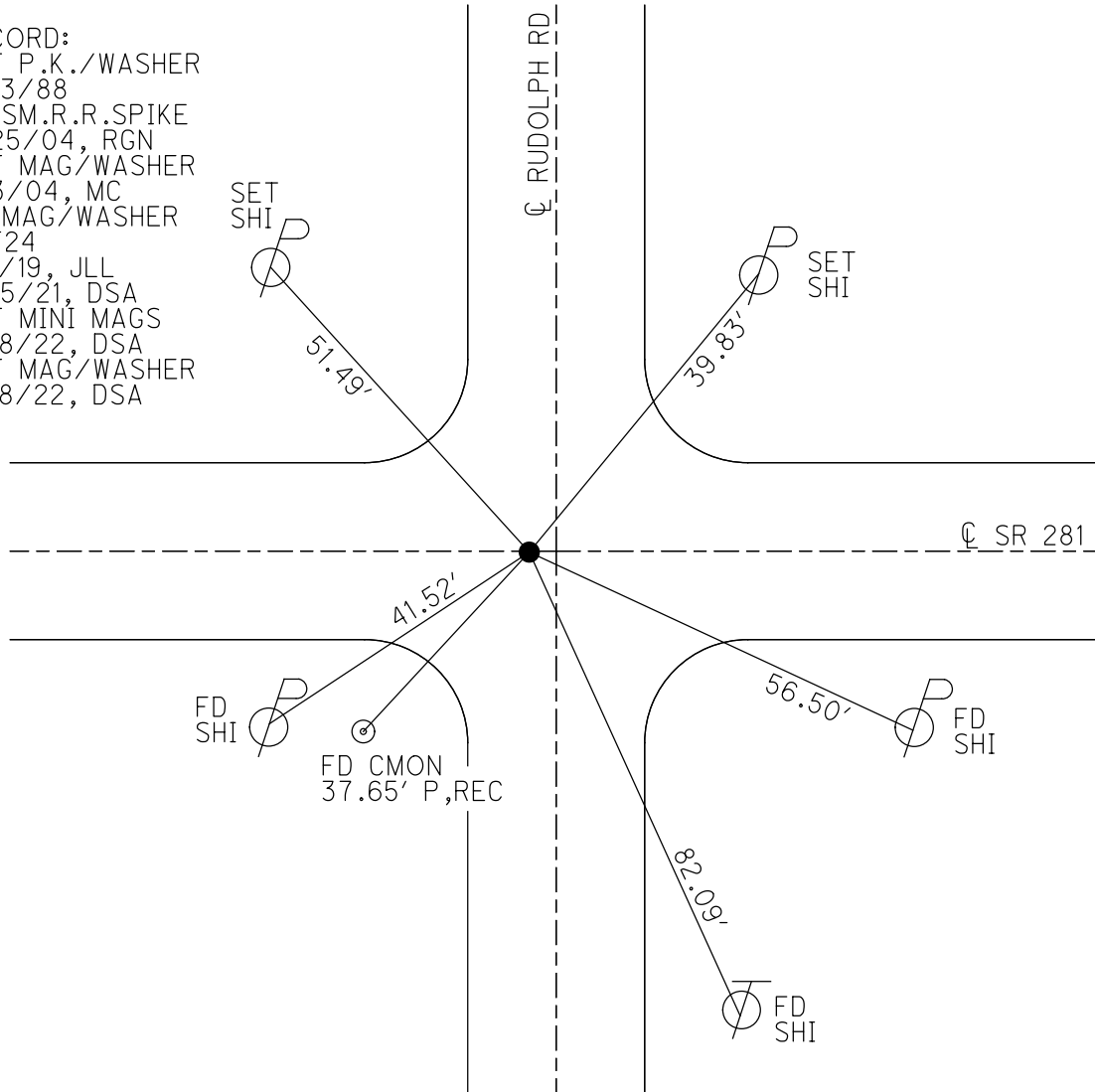
GEOID: NAVD88 2018

GRID: NORTHING: 591081.918

EASTING: 1647075.575



RECORD:  
 SET P.K./WASHER  
 10/3/88  
 FD SM.R.R.SPIKE  
 5/25/04, RGN  
 SET MAG/WASHER  
 8/3/04, MC  
 FD MAG/WASHER  
 REF24  
 7/1/19, JLL  
 10/5/21, DSA  
 SET MINI MAGS  
 8/18/22, DSA  
 SET MAG/WASHER  
 12/8/22, DSA



O.D.O.T. DISTRICT 2 SURVEY OFFICE (USE ONLY)

PERSONNEL

REFERENCE NO. 25

SHEET 13 OF 36

NOTES NIESE

DATE 10/5/21

ROUTE SR 281

H.C. AUBLE

WEATHER OVERCAST

COUNTY WOOD

R.C. NIESE

TEMP. 66°

TOWNSHIP LIBERTY

SECTION 24

DWG BY RHOADES PID 94340

T 4 N R 10 E

TYPE MONUMENT MAG/WASHER

ON SURFACE - ~~BELOW~~ ON

OFFSET Q PAVEMENT ON LT : RT

11.2' TO RT EDGE PAVEMENT

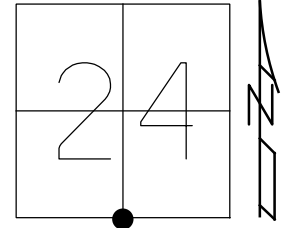
STATION: 612+29.50

HORZ.DATUM: NAD83 2011

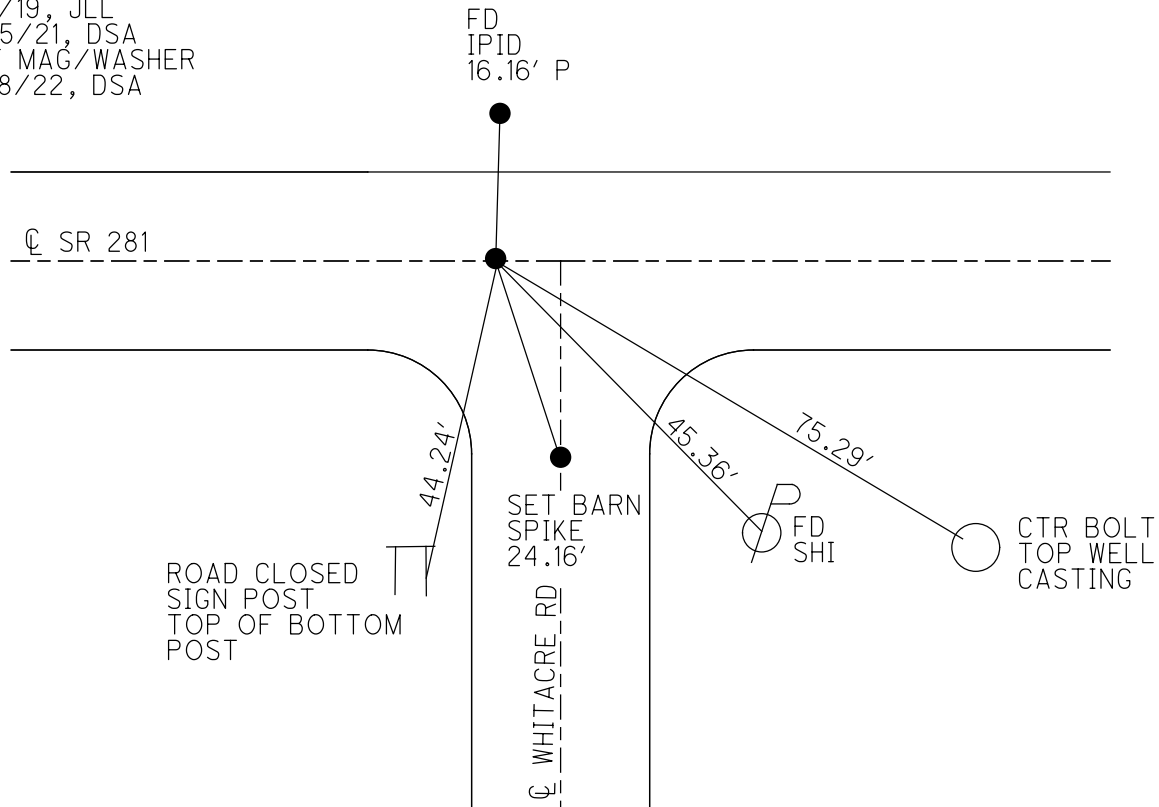
GEOID: NAVD88 2018

GRID: NORTHING: 591010.843

EASTING: 1649732.782



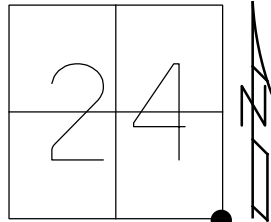
RECORD:  
 SET P.K./WASHER  
 10/3/88  
 FD SM.R.R.SPIKE  
 5/25/04, RGN  
 SET MAG/WASHER  
 7/8/04, RGN  
 FD MAG/WASHER  
 REF25  
 7/1/19, JLL  
 10/5/21, DSA  
 SET MAG/WASHER  
 12/8/22, DSA



O.D.O.T. DISTRICT 2 SURVEY OFFICE (USE ONLY)

PERSONNEL \_\_\_\_\_ REFERENCE NO. 26 SHEET 14 OF 36  
 NOTES NIESE DATE 12/8/22 ROUTE SR 281  
 H.C. AUBLE WEATHER OVERCAST COUNTY WOOD  
 R.C. MILLER TEMP. 41° TOWNSHIP LIBERTY  
           RHOADES SECTION 24  
 DWG BY RHOADES PID 94340 T 4 N R 10 E

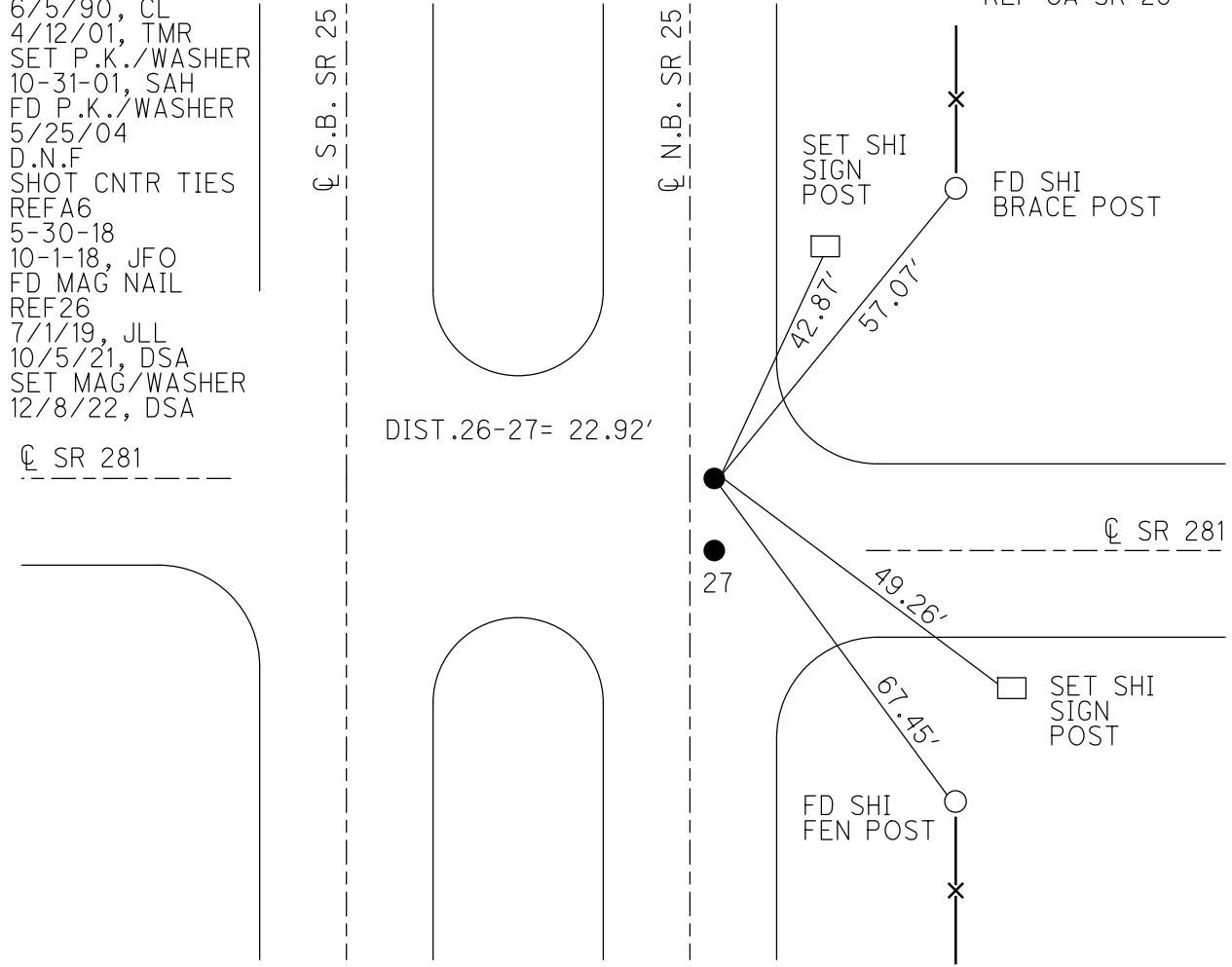
TYPE MONUMENT MAG NAIL  
 ON SURFACE - ~~BELOW~~ ON \_\_\_\_\_  
 OFFSET  $\odot$  PAVEMENT 2.2' ~~LT~~ : RT  
 - TO - EDGE PAVEMENT  
 STATION: 638+86.53



HORIZ.DATUM: NAD83 2011 GEOID: NAVD88 2018  
 GRID: NORTHING: 590943.615 EASTING: 1652388.965

RECORD:  
 FD BRASS MON  
 FD P.K./WASHER  
 6/5/90, CL  
 4/12/01, TMR  
 SET P.K./WASHER  
 10-31-01, SAH  
 FD P.K./WASHER  
 5/25/04  
 D.N.F  
 SHOT CNTR TIES  
 REFA6  
 5-30-18  
 10-1-18, JFO  
 FD MAG NAIL  
 REF26  
 7/1/19, JLL  
 10/5/21, DSA  
 SET MAG/WASHER  
 12/8/22, DSA

NOTE: LIBERTY TWP  
 S.E. COR SEC 24  
 REF 6A SR 25



$\odot$  SR 281

O.D.O.T. DISTRICT 2 SURVEY OFFICE (USE ONLY)

PERSONNEL

REFERENCE NO. 27

SHEET 15 OF 36

NOTES NIESE

DATE 12/8/22

ROUTE SR 281

H.C. AUBLE

WEATHER OVERCAST

COUNTY WOOD

R.C. MILLER

TEMP. 41°

TOWNSHIP LIBERTY

RHOADES

SECTION 24

DWG BY RHOADES PID 94340

T 4 N R 10 E

TYPE MONUMENT MAG NAIL

ON SURFACE - ~~BELOW~~ ON \_\_\_\_\_

OFFSET  $\odot$  PAVEMENT 2.2' ~~LT~~ : RT

- TO - EDGE PAVEMENT

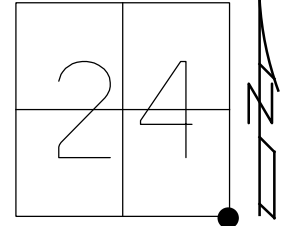
STATION: 639+09.47

HORIZ.DATUM: NAD83 2011

GEOID: NAVD88 2018

GRID: NORTHING: 590920.682

EASTING: 1652388.847



RECORD:  
 FD BRASS MON  
 FD P.K./WASHER  
 6/5/90, CL  
 4/12/01, TMR  
 SET P.K./WASHER  
 10-31-01, SAH  
 FD P.K./WASHER  
 5/25/04  
 D.N.F  
 SHOT CNTR TIES  
 REF6  
 5-30-18  
 10-1-18, JFO  
 FD MAG NAIL  
 REF27  
 7/1/19, JLL  
 10/5/21, DSA  
 SET MAG/WASHER  
 12/8/22, DSA

NOTE: PORTAGE TWP  
 N.W. COR SEC 30  
 REF 6 SR 25

$\odot$  SR 281



$\odot$  S.B. SR 25

DIST. 26-27 = 22.92'

$\odot$  N.B. SR 25

26



SET SHI  
 SIGN  
 POST

FD SHI  
 BRACE POST

64.96'

75.79'

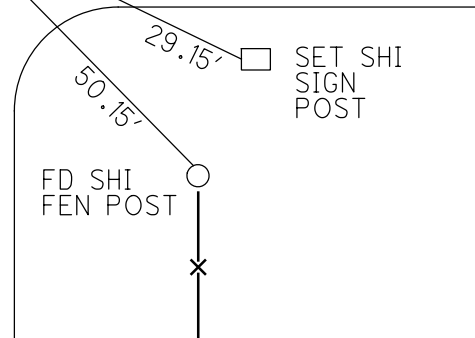
$\odot$  SR 281

SET SHI  
 SIGN  
 POST

29.15'

50.15'

FD SHI  
 FEN POST



O.D.O.T. DISTRICT 2 SURVEY OFFICE (USE ONLY)

PERSONNEL \_\_\_\_\_

REFERENCE NO. 27 A

SHEET 16 OF 36

NOTES NIESE

DATE 10/5/21

ROUTE SR 281

H.C. AUBLE

WEATHER PT.CLOUDY

COUNTY WOOD

R.C. NIESE

TEMP. 68°

TOWNSHIP PORTAGE

SECTION 19

DWG BY RHOADES PID 94340

T 4 N R 11 E

TYPE MONUMENT MONBOX W/ 1" IPIN

ON SURFACE - ~~BELOW~~ ON

OFFSET Q PAVEMENT 0.5' LT : ~~RT~~

12' TO LT EDGE PAVEMENT

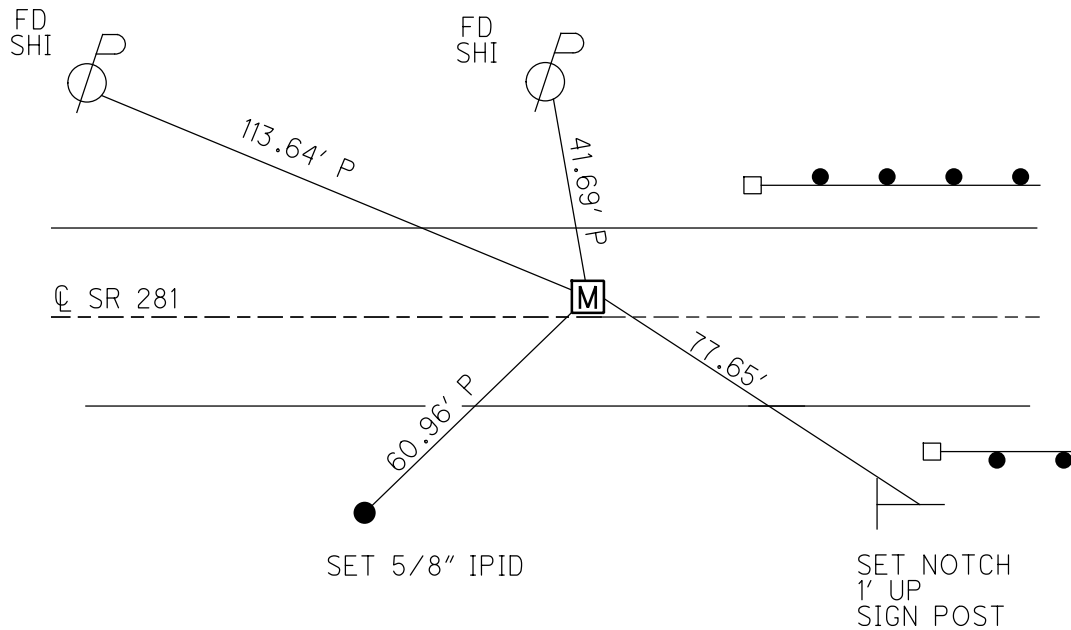
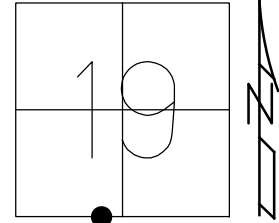
STATION: 660+24.21

HORZ.DATUM: NAD83 2011

GEOID: NAVD88 2018

GRID: NORTHING: 590833.640

EASTING: 1654501.798



RECORD:  
 FD MONBOX  
 9-27-00  
 FD MONBOX  
 W/ 1" IPIN  
 5-25-04  
 7-8-04, RGN  
 FD MONBOX  
 W/ 1" IPIN  
 12-20-13, JLL  
 FD MONBOX  
 W/ 3/4" IPIN  
 REFA27  
 3-19-18, JLL  
 FD IPIN  
 5" DOWN  
 LEANING SOUTH  
 CKREFA27  
 6-13-18, JLL  
 FD MONBOX  
 W/ 1" IPIN  
 NEWREFA27  
 1-14-19, JLL  
 10/5/21, DSA



O.D.O.T. DISTRICT 2 SURVEY OFFICE (USE ONLY)

PERSONNEL

REFERENCE NO. 28 A

SHEET 17 OF 36

NOTES O'DONNELL

DATE 3/14/22

ROUTE SR 281

H.C. AUBLE

WEATHER SUNNY

COUNTY WOOD

R.C. NIESE

TEMP. 35°

TOWNSHIP PORTAGE

SECTION 19

DWG BY RHOADES

PID 94340

T 4 N R 11 E

TYPE MONUMENT MONBOX W/ 1" IPIN

ON SURFACE - ~~BELOW~~ ON

OFFSET  $\text{\textcircled{C}}$  PAVEMENT 0.4' LT : ~~RT~~

11.2' TO RT EDGE PAVEMENT

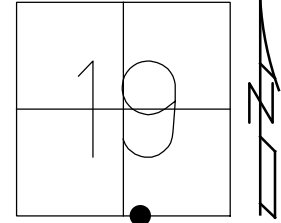
STATION: 667+24.31

HORZ.DATUM: NAD83 2011

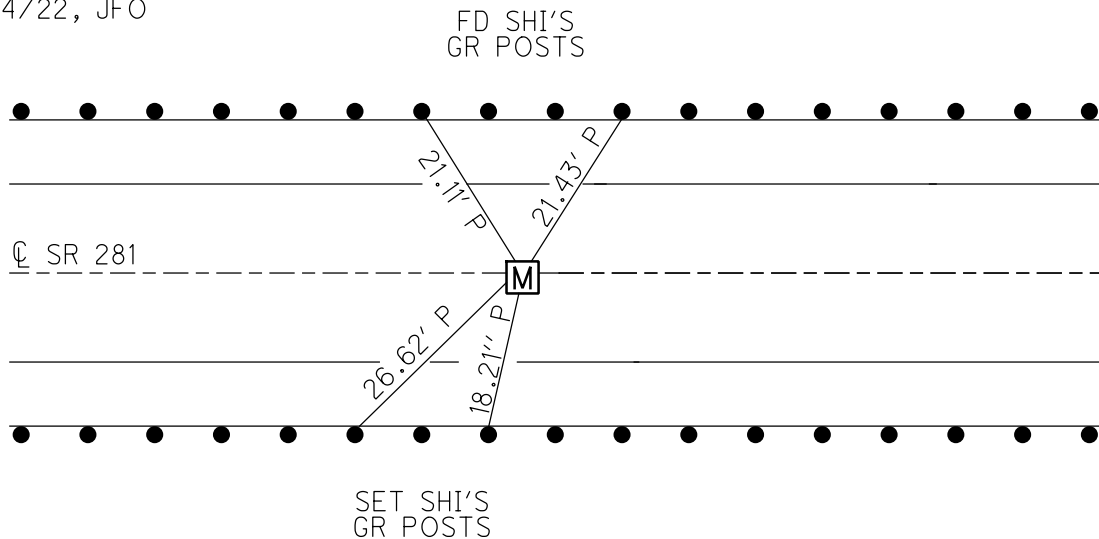
GEOID: NAVD88 2018

GRID: NORTHING: 590804.747

EASTING: 1655201.244



RECORD:  
 FD MONBOX  
 9-26-00  
 5-25-04  
 7-8-04, RGN  
 FD MONBOX  
 W/ 1" IPIN  
 12-20-13, JLL  
 REFA28  
 3-19-18, JLL  
 NEWREFA28  
 1-14-19, JLL  
 3/14/22, JFO



O.D.O.T. DISTRICT 2 SURVEY OFFICE (USE ONLY)

PERSONNEL

REFERENCE NO. 28 B

SHEET 18 OF 36

NOTES LEU DATE 1-14-19

H.C. LEU WEATHER SUNNY

R.C. MILLER TEMP. 26°

ROUTE SR 281

COUNTY WOOD

TOWNSHIP PORTAGE

SECTION 19

DWG BY JAMES PID 97957

T 4 N R 11 E

TYPE MONUMENT MONBOX W/ 1" IPIN

ON SURFACE - ~~BELOW~~ ON

OFFSET ☉ PAVEMENT ON ~~LT~~ : ~~RT~~

11' TO RT EDGE PAVEMENT

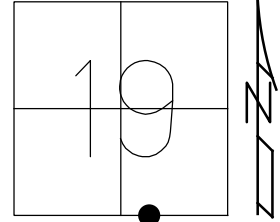
STATION: 672+68

HORZ. DATUM: NAD83 2011

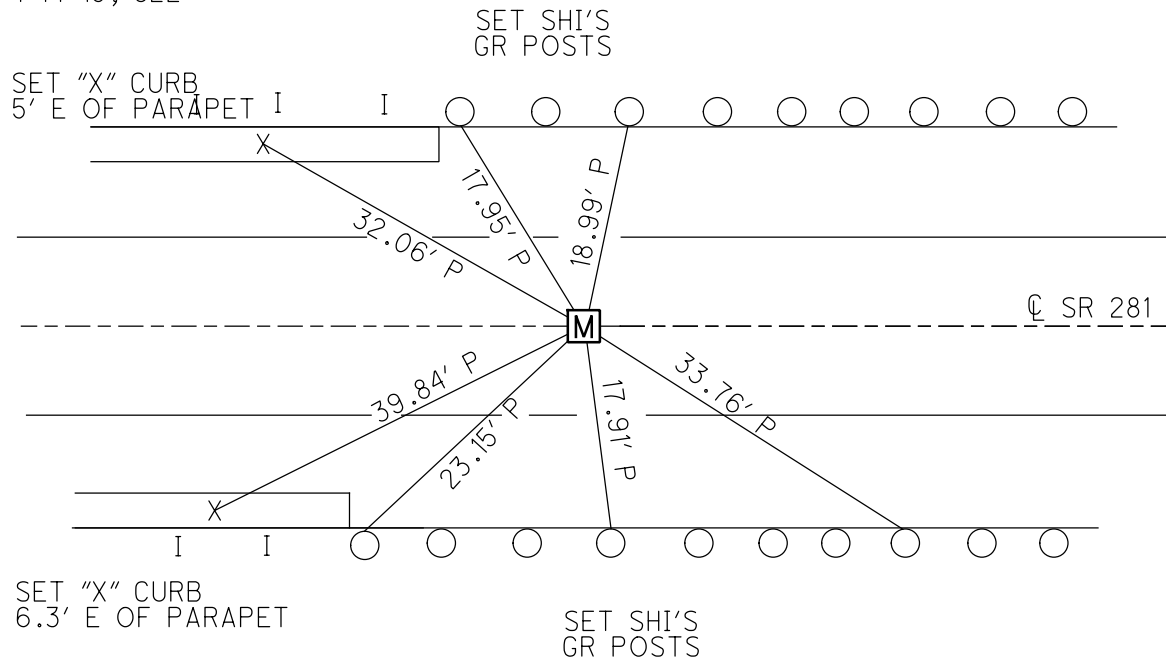
GEOID: NAVD88 2012A

GRID: NORTHING: 590783.978

EASTING: 1655700.784



RECORD:  
 FD MONBOX  
 9-26-00  
 FD MONBOX  
 W/ 1" IPIN  
 5-25-04  
 7-8-04, RGN  
 REFB28  
 3-19-18, JLL  
 CKREFB28  
 6-13-18, JLL  
 NEWREFB28  
 1-14-19, JLL



O.D.O.T. DISTRICT 2 SURVEY OFFICE (USE ONLY)

PERSONNEL

REFERENCE NO. 28 C

SHEET 19 OF 36

NOTES O'DONNELL

DATE 3/14/22

ROUTE SR 281

H.C. AUBLE

WEATHER SUNNY

COUNTY WOOD

R.C. NIESE

TEMP. 35°

TOWNSHIP PORTAGE

DWG BY RHOADES

PID 94340

SECTION 19

T 4 N R 11 E

TYPE MONUMENT MONBOX W/ 1" IPIN

ON SURFACE - ~~BELOW~~ ON

OFFSET  $\oslash$  PAVEMENT 0.4' LT : ~~RT~~

11.2' TO RT EDGE PAVEMENT

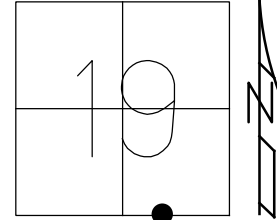
STATION: 680+24.45

HORZ.DATUM: NAD83 2011

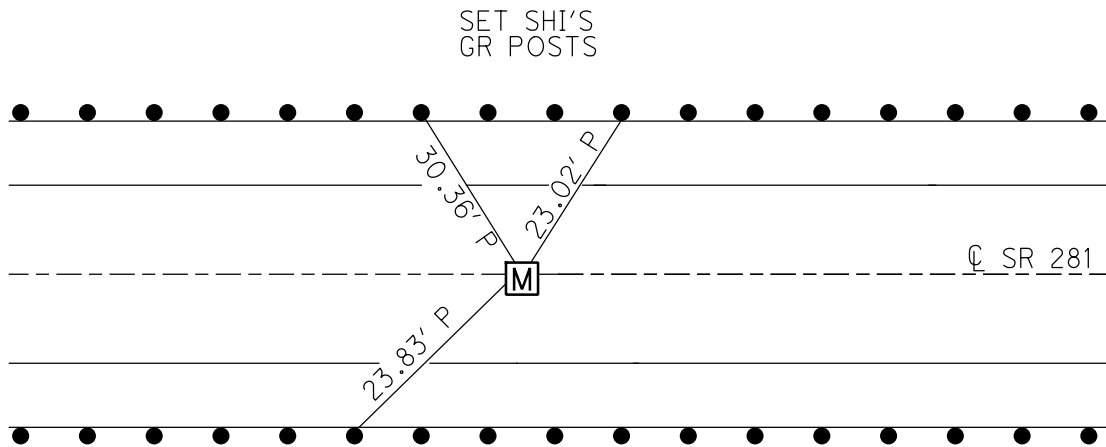
GEOID: NAVD88 2018

GRID: NORTHING: 590751.134

EASTING: 1656500.331



RECORD:  
 COULD NOT OPEN BOX  
 TIES TO CTR LID  
 6-5-90, CL  
 FD MONBOX  
 9-27-00  
 7-8-04, RGN  
 FD MONBOX  
 W/1" IPIN  
 REFC28  
 3-19-18, JLL



# O.D.O.T. DISTRICT 2 SURVEY OFFICE (USE ONLY)

PERSONNEL

REFERENCE NO. 29

SHEET 21 OF 36

NOTES PRESTON-COLVIN

DATE 10/4/24

ROUTE SR 281

H.C. \_\_\_\_\_

WEATHER CLOUDY

COUNTY WOOD

R.C. NEISE

TEMP. 73°

TOWNSHIP PORTAGE

SECTION 19

DWG BY PRESTON-COLVIN PID CHIP SEAL

T 4 N R 11 E

TYPE MONUMENT \_\_\_\_\_ SHANK \_\_\_\_\_

ON SURFACE - ~~BELOW~~ \_\_\_\_\_ ON \_\_\_\_\_

OFFSET  $\phi$  PAVEMENT 1.0' ~~LF~~ : RT

\_\_\_\_\_ TO \_\_\_\_\_ EDGE PAVEMENT

STATION: 691+69.25

HORIZ.DATUM: NAD83 2011

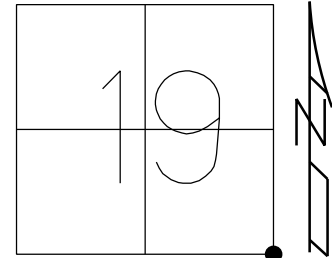
GEOID: NAVD88 2018

GRID: NORTHING: 590704.042

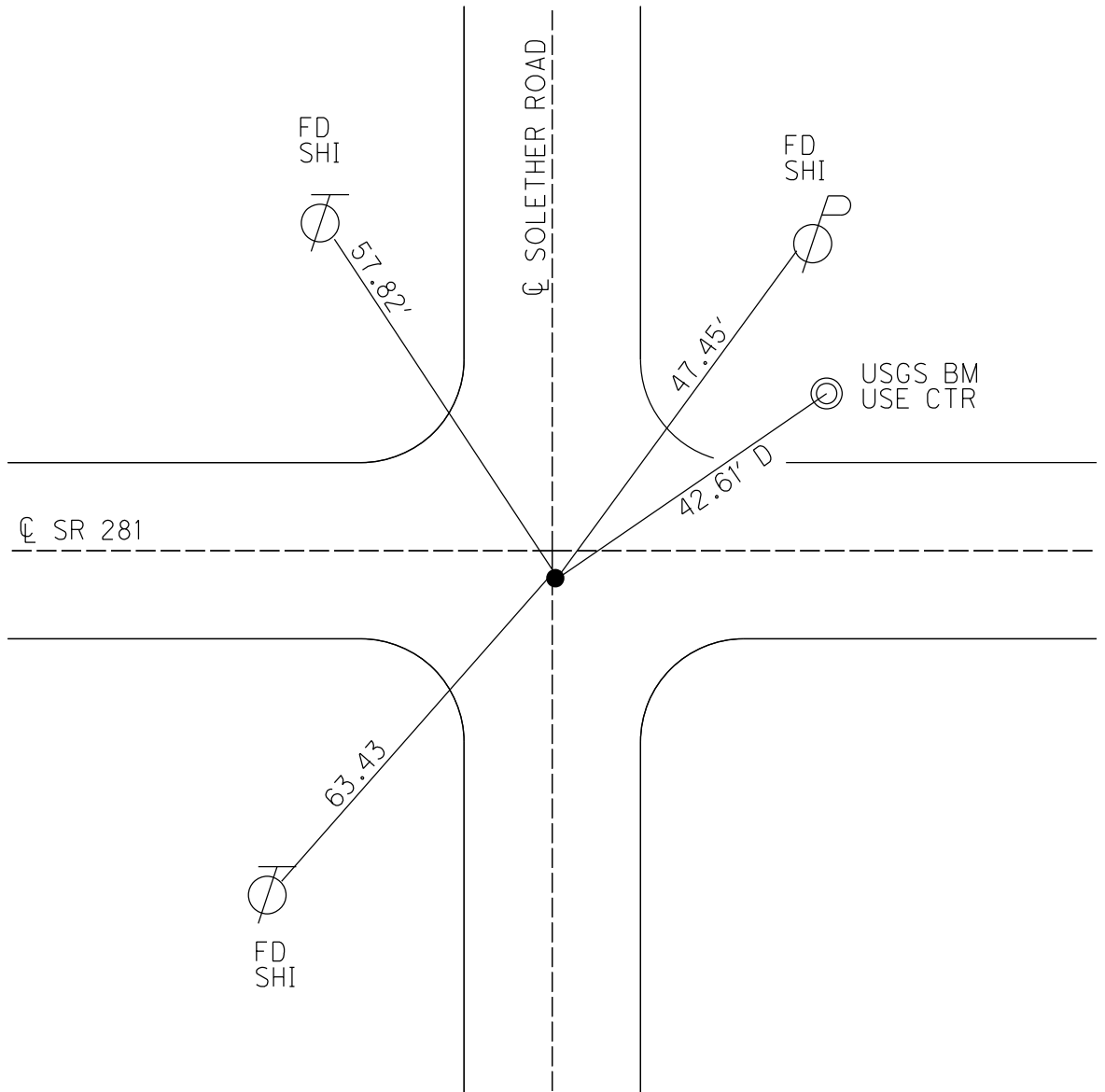
EASTING: 1657644.165

LDP: NORTHING: 412615.59

EASTING: 169239.86



- RECORD:  
 SET P.K./WASHER  
 7-2-90, SWH  
 FD P.K./WASHER  
 7-8-04  
 FD P.K. NAIL  
 REF29  
 FD P.K./WASHER  
 7-3-12, DCH  
 SET MAG/WASHER  
 NEWREF29  
 1-7-13, DCH  
 FD MAG/WASHER  
 REF29  
 3-19-18, JLL  
 10/5/21, DSA  
 FD SHANK  
 NEWREF29  
 8-2-24, TDN  
 SET MAG/WASHER  
 10-4-24, TDN



# O.D.O.T. DISTRICT 2 SURVEY OFFICE (USE ONLY)

PERSONNEL \_\_\_\_\_

REFERENCE NO. 30

SHEET 21 OF 36

NOTES PRESTON-COLVIN

DATE 8/2/24

ROUTE SR 281

H.C. ASTON

WEATHER CLOUDY

COUNTY WOOD

R.C. NEISE

TEMP. 73°

TOWNSHIP PORTAGE

SECTION 20

DWG BY PRESTON-COLVIN PID CHIP SEAL

T 4 N R 11 E

TYPE MONUMENT \_\_\_\_\_ SHANK \_\_\_\_\_

ON SURFACE - ~~BELOW~~ \_\_\_\_\_ ON \_\_\_\_\_

OFFSET  $\text{C}$  PAVEMENT 2.7' LT : ~~RT~~

13.6' TO RT. EDGE PAVEMENT

STATION: 718+62

HORZ. DATUM: NAD83 2011

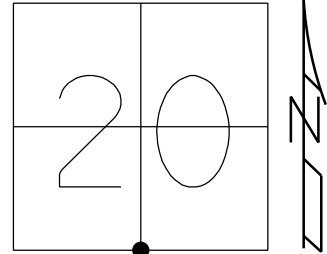
GEOID: NAVD88 2018

GRID: NORTHING: 590687.234

EASTING: 1660250.213

LDP: NORTHING: 412633.15

EASTING: 171846.05



SET P.K./WASHER  
7-2-90, SWH

FD PK/WASHER  
7-8-04, RGN

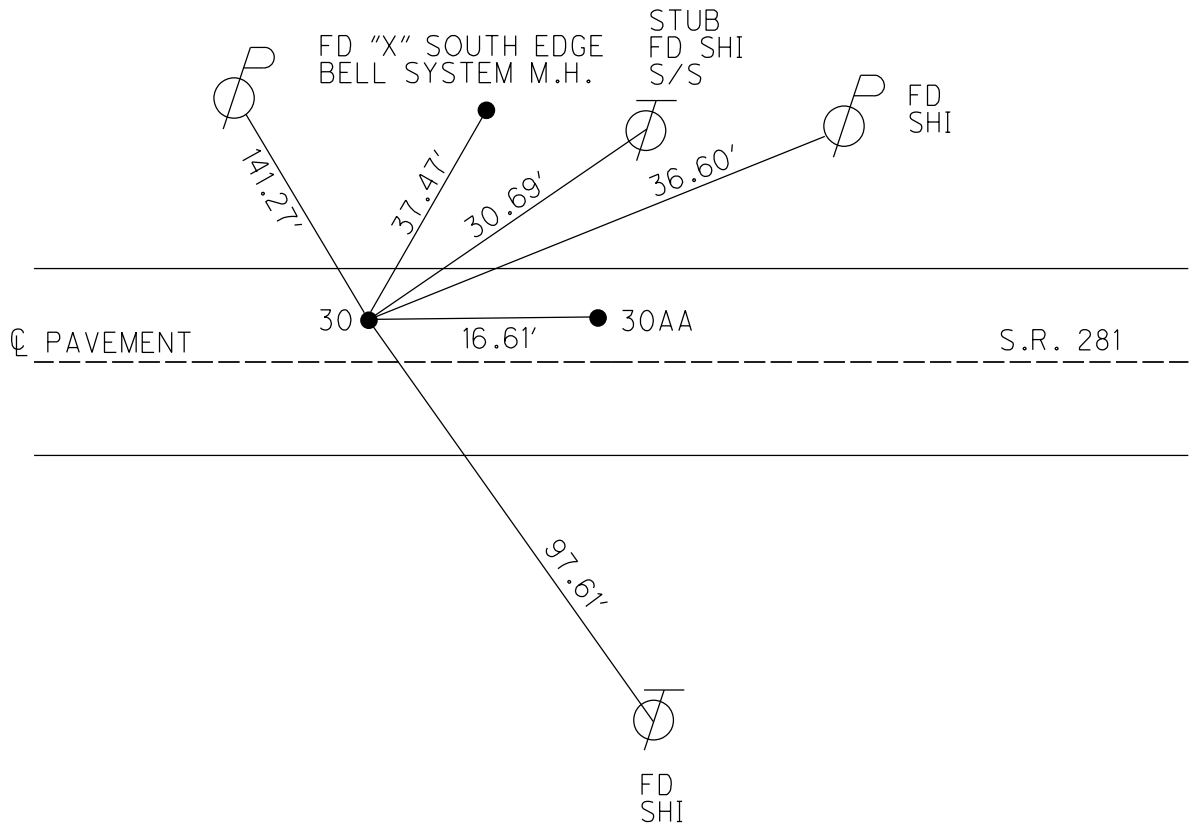
FD P.K.NAIL  
GPS, REF30

SET MAG/WASHER  
GPS, NEWREF30  
1/7/13, DCH

FD SHANK  
REF30  
8-2-24, TDN

SET MAG/WASHER  
10-4-24, TDN

RECORD:  
FD P.K.NAIL  
SET BY OTHERS  
6/5/90, CL



# O.D.O.T. DISTRICT 2 SURVEY OFFICE (USE ONLY)

PERSONNEL

REFERENCE NO. 30AA

SHEET 22 OF 36

NOTES PRESTON-COLVIN  
 H.C. ASTON  
 R.C. NEISE

DATE 8/2/24  
 WEATHER CLOUDY  
 TEMP. 73°

ROUTE SR 281  
 COUNTY WOOD  
 TOWNSHIP PORTAGE  
 SECTION 20  
 T 4 N R 11 E

DWG BY PRESTON-COLVIN PID CHIP SEAL

TYPE MONUMENT SHANK

ON SURFACE - ~~BELOW~~ ON

OFFSET  $\text{C}$  PAVEMENT 2.7' LT : ~~RT~~  
13.6' TO RT. EDGE PAVEMENT

STATION: 718+78.61

HORZ. DATUM: NAD83 2011

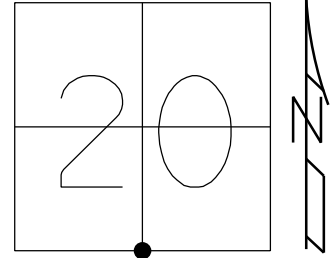
GEOID: NAVD88 2018

GRID: NORTHING: 590687.234

EASTING: 1660250.213

LDP: NORTHING: 412633.18

EASTING: 171862.64



SET P.K./WASHER  
 7-2-90, SWH

FD PK/WASHER  
 7-8-04, RGN

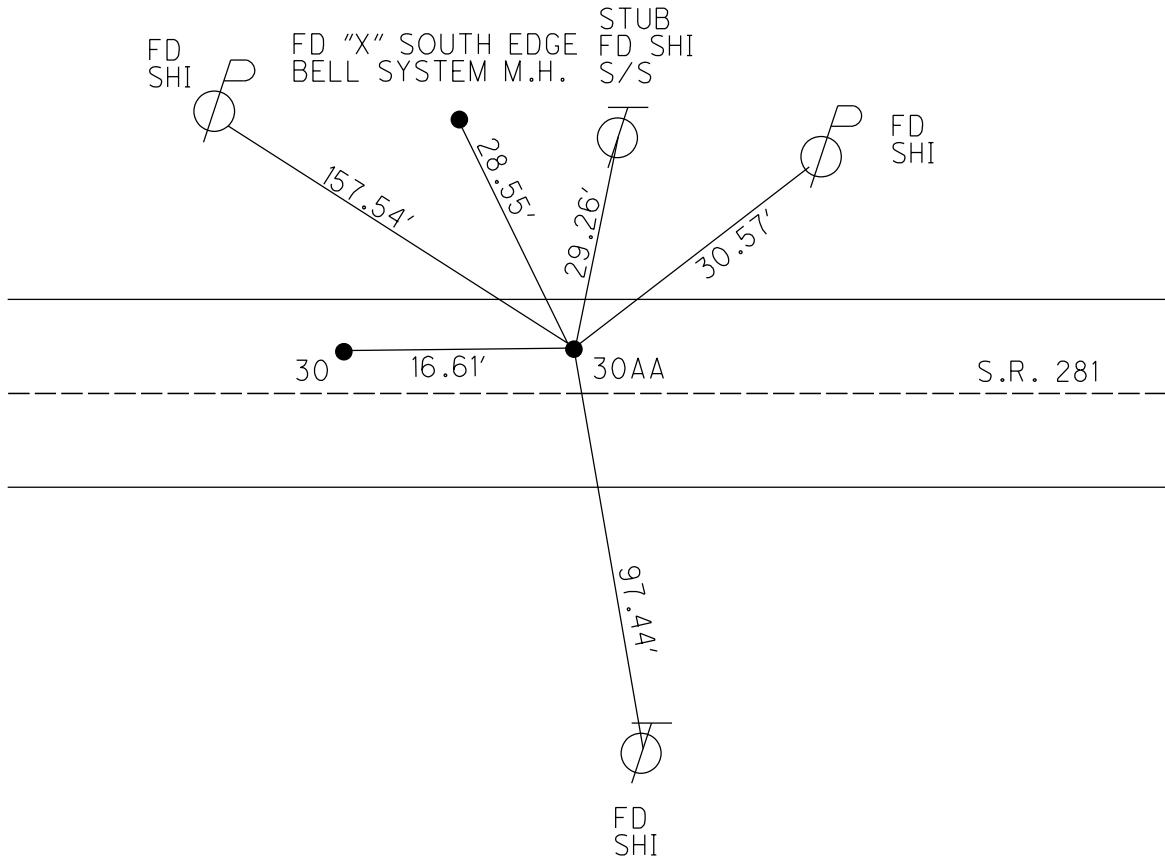
FD P.K.NAIL  
 GPS, REF31

SET MAG/WASHER  
 GPS, NEWREF31  
 1/7/13, DCH

FD SHANK  
 REF30AA  
 8-2-24, TDN

SET MAG/WASHER  
 REF30AA  
 10-4-24, TDN

RECORD:  
 STA 78+86.0  
 SV4 POST SEC. 20  
 DELTA = 0°-22'-30" RT.  
 STONE - R.R. SPIKE



# O.D.O.T. DISTRICT 2 SURVEY OFFICE (USE ONLY)

PERSONNEL

REFERENCE NO. 30-A

SHEET 23 OF 36

NOTES PRESTON-COLVIN

DATE 8/2/24

ROUTE SR 281

H.C. ASTON

WEATHER CLOUDY

COUNTY WOOD

R.C. NEISE

TEMP. 73°

TOWNSHIP PORTAGE

SECTION 20

DWG BY PRESTON-COLVIN PID CHIP SEAL

T 4 N R 11 E

TYPE MONUMENT MAG/WASHER

ON SURFACE - ~~BELOW~~ ON

OFFSET  $\text{C}$  PAVEMENT 0.8' ~~LF~~ : RT

9.9' TO RT EDGE PAVEMENT

STATION: 733+27.30

HORIZ. DATUM: NAD83 2011


GEOID: NAVD88 2018

GRID: NORTHING: 590670.863

EASTING: 1661592.040

LDP: NORTHING: 412634.48

EASTING: 173188.01



POINT NOT ESTABLISHED BY O.D.O.T.

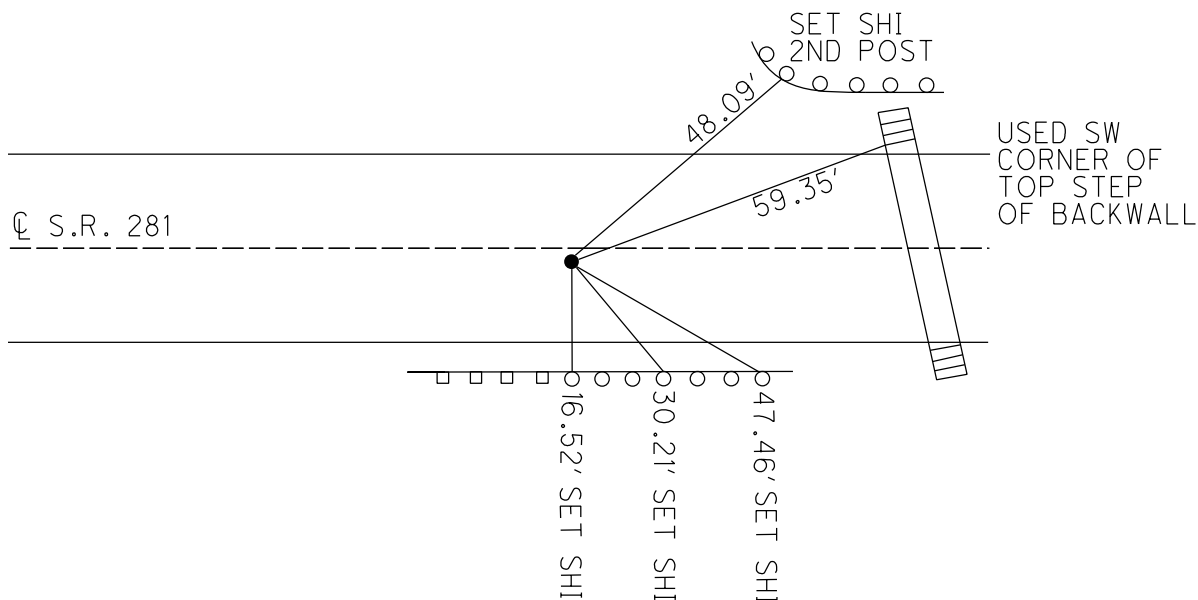
SET P.K./WASHER  
7-2-90, SWH

FD PK/WASHER  
7-8-04, RGN

FD P.K.NAIL  
GPS, REF32

SET MAG/WASHER  
GPS, NEWREF32  
1/7/13, DCH

FD MAG/WASHER  
REF30-A  
8-2-24, TDN



O.D.O.T. DISTRICT 2 SURVEY OFFICE (USE ONLY)

PERSONNEL

REFERENCE NO. 31

SHEET 24 OF 36

NOTES PRESTON-COLVIN  
 H.C. ASTON  
 R.C. NEISE

DATE 8/2/24  
 WEATHER CLOUDY  
 TEMP. 73°

ROUTE SR 281  
 COUNTY WOOD  
 TOWNSHIP PORTAGE  
 SECTION 21  
 T 4 N R 11 E

DWG BY PRESTON-COLVIN PID CHIP SEAL

TYPE MONUMENT MON BOX

ON SURFACE - ~~BELOW~~ ON

OFFSET  $\bar{C}$  PAVEMENT 1.6' LT : ~~RT~~  
12.5' TO RT. EDGE PAVEMENT

STATION: 746+02.87

HORZ.DATUM: NAD83 2011

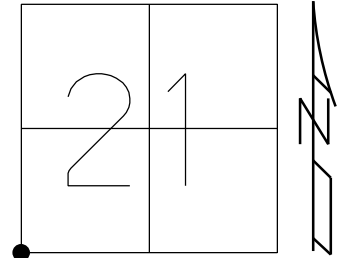
GEOID: NAVD88 2018

GRID: NORTHING: 590655.282

EASTING: 1662867.518

LDP: NORTHING: \_\_\_\_\_

EASTING: \_\_\_\_\_

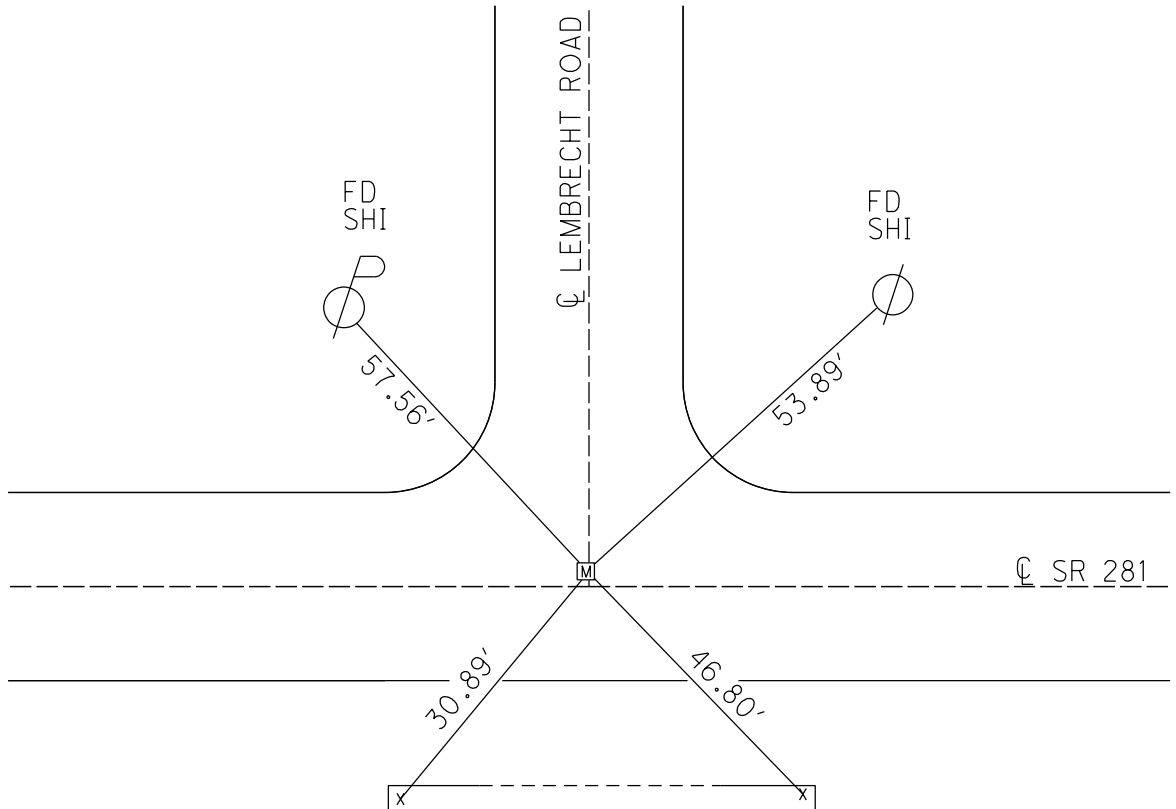


RECORD:  
 STA 104+85.9  
 SW COR. SEC.21  
 DELTA = 1°-20' RT.  
 MONBOX

NEW MONBOX RESET  
 9/27/00

FD MONBOX  
 7/8/04, RGN

FD MON BOX  
 8/2/24, TDN



RE-CUT "X" TOP BOTH ENDS  
 30" RCP UNDER DRIVE



O.D.O.T. DISTRICT 2 SURVEY OFFICE (USE ONLY)

PERSONNEL

REFERENCE NO. 32

SHEET 25 OF 36

NOTES PRESTON-COLVIN

DATE 08-02-2024

ROUTE SR 281

H.C. ASTON

WEATHER CLOUDY

COUNTY WOOD

R.C. NIESE

TEMP. 72°

TOWNSHIP PORTAGE

SECTION 21

DWG BY PRESTON-COLVIN PID CHIP SEAL

T 4 N R 11 E

TYPE MONUMENT MAG/WASHER

ON SURFACE - ~~BELOW~~ ON

OFFSET  $\varnothing$  PAVEMENT 0.2' ~~LT~~ : RT

10.8' TO RT EDGE PAVEMENT

STATION: 770+75

HORZ. DATUM: NAD83 2011

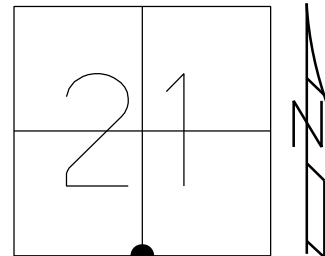
GEOID: NAVD88 2018

GRID: NORTHING: 590561.293

EASTING: 1665504.443

LDP: NORTHING: 412576.48

EASTING: 177101.99



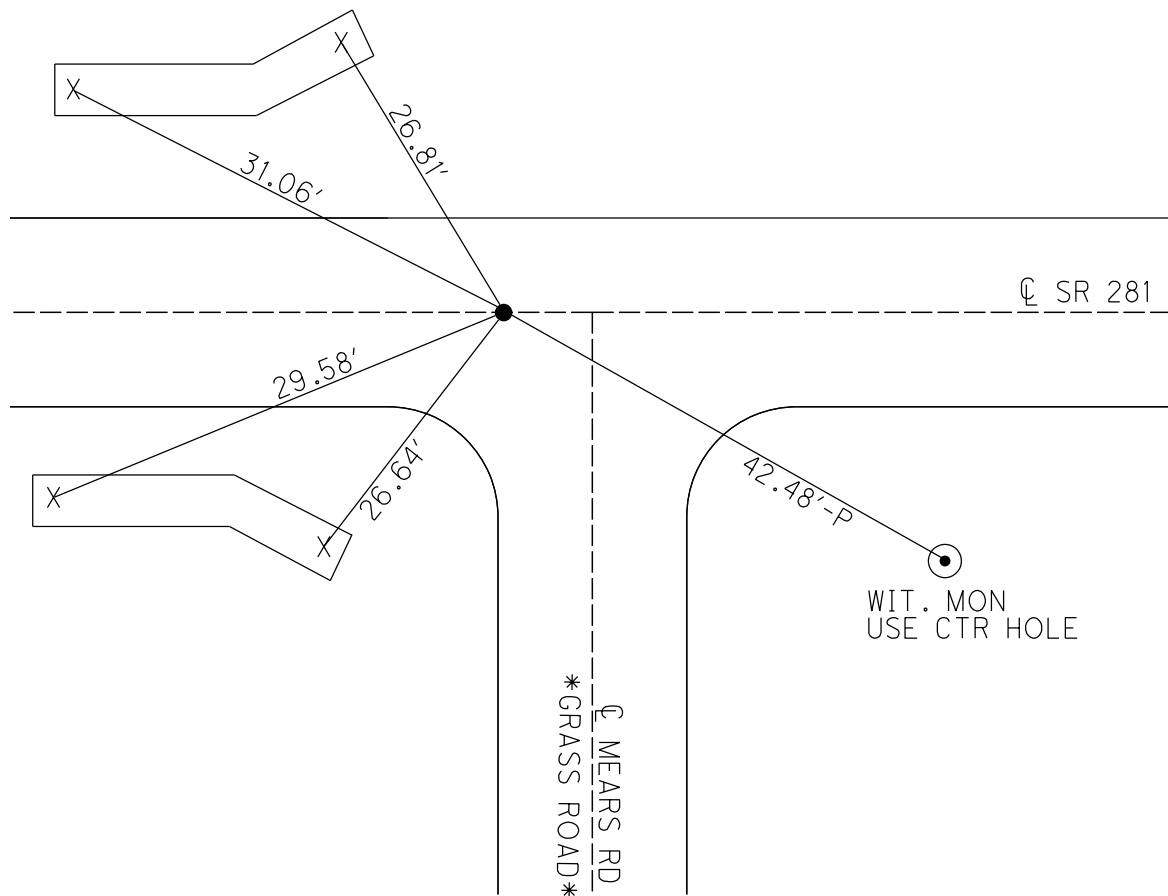
RECORD:  
 STA 131+23.3  
 SV4 POST SEC 21  
 R.R. SPIKE  
 DELTA = 0°-16' LT.

SET P.K./WASHER  
 7/2/90, SWH

FD P.K./WASHER  
 7/8/04, RGN

SET MAG/WASHER  
 GPS, NEWREF34  
 1/7/13, DCH

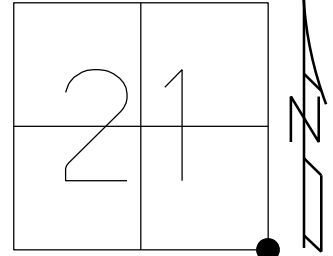
FD MAG/WASHER  
 REF32  
 8-2-24, CGA



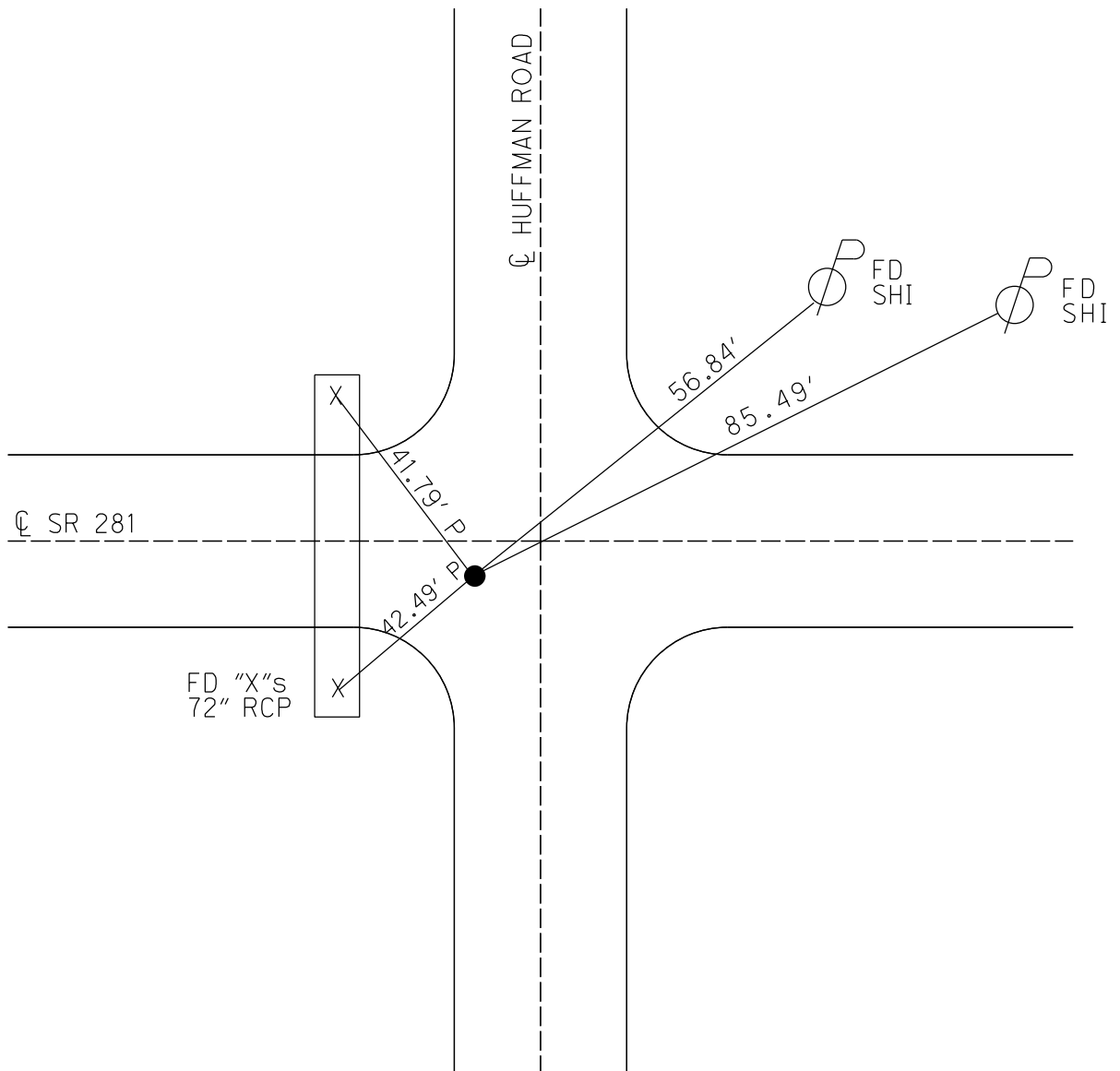
# O.D.O.T. DISTRICT 2 SURVEY OFFICE (USE ONLY)

PERSONNEL \_\_\_\_\_ REFERENCE NO. 33 SHEET 26 OF 36  
 NOTES PRESTON-COLVIN DATE 8/2/24 ROUTE SR 281  
 H.C. ASTON WEATHER CLOUDY COUNTY WOOD  
 R.C. NIESE TEMP. 72° TOWNSHIP PORTAGE  
 SECTION 21  
 DWG BY PRESTON-COLVIN PID CHIP SEAL T 4 N R 11 E

TYPE MONUMENT MAG/WASHER  
 ON SURFACE - BELOW ON  
 OFFSET  $\odot$  PAVEMENT 3.7' ~~LF~~ : RT  
TO EDGE PAVEMENT  
 STATION: 798+81.25  
 HORZ.DATUM: NAD83 2011 GEOID: NAVD88 2018  
 GRID: NORTHING: 590476.501 EASTING: 1668142.989  
 LDP: NORTHING: 412526.49 EASTING: 179741.57



RECORD:  
 STA 157+62.8  
 STA 797+56.40  
 PREVIOUS MONUMENTS:  
 STONE  
 R.R. SPIKE  
 SET P.K./WASHER  
 7/2/90, SWN  
 FD PK/WASHER  
 5/25/04, DCH  
 FD MAG/WASHER  
 REF33  
 11/14/16 JLL  
 SET MAG/WASHER  
 9/5/19, JLL  
 FD MAG/WASHER  
 NEWREF33  
 8/2/24, CGA

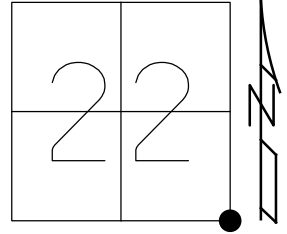




O.D.O.T. DISTRICT 2 SURVEY OFFICE (USE ONLY)

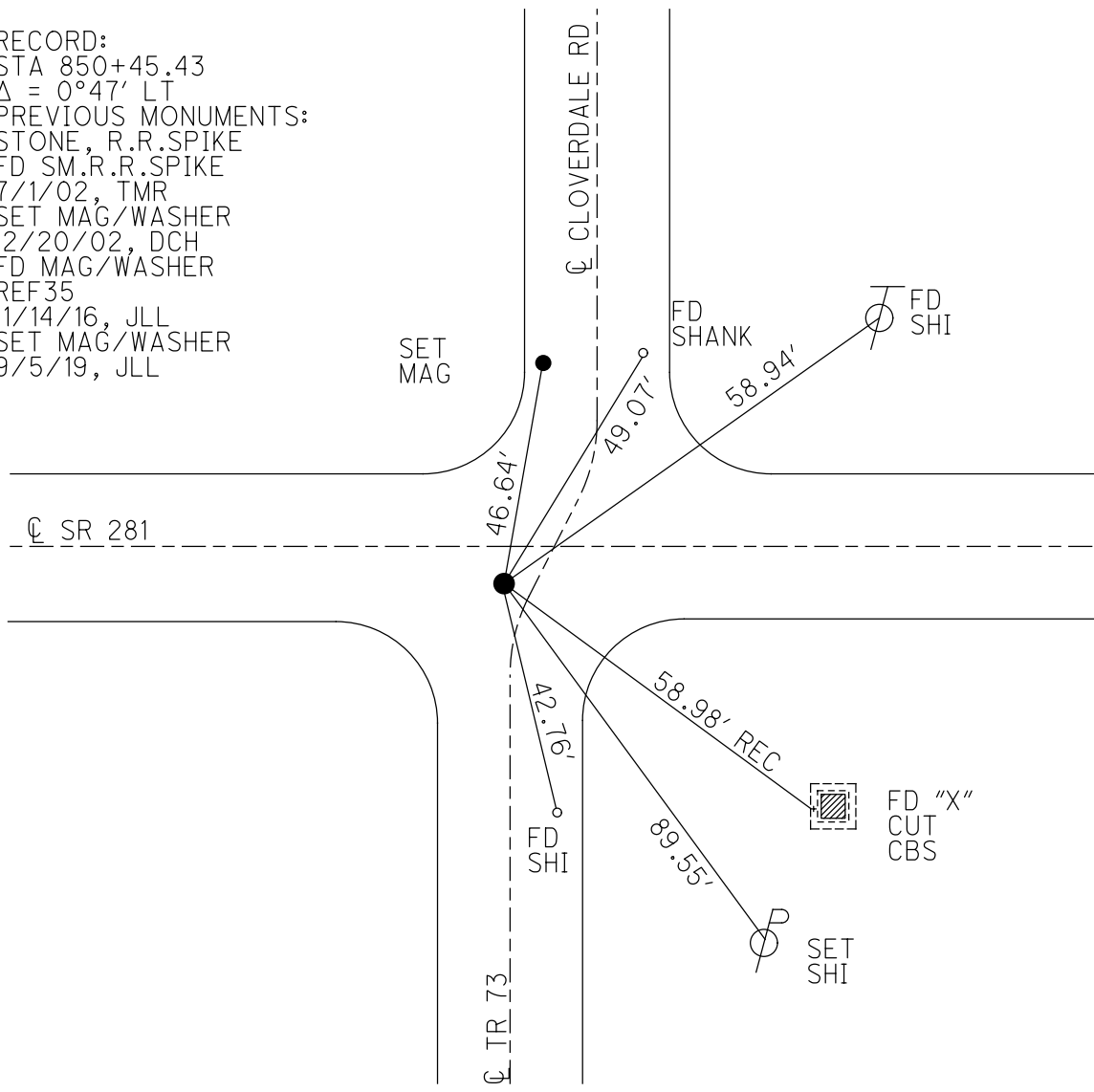
PERSONNEL \_\_\_\_\_ REFERENCE NO. 35 SHEET 2 OF 10  
 NOTES JAMES DATE 4/25/19 ROUTE SR 281  
 H.C. LEU WEATHER SUNNY COUNTY WOOD  
 R.C. JAMES TEMP. 63° TOWNSHIP PORTAGE  
 SECTION 22  
 DWG BY NIESE PID 102824 T 4 N R 11 E

TYPE MONUMENT SM.R.R.SPIKE  
~~ON SURFACE~~ - BELOW 4"  
 OFFSET  $\odot$  PAVEMENT 4.8' ~~RT~~ : RT  
- TO - EDGE PAVEMENT 9' W. OF  $\odot$  N  
 STATION: 850+83



HORZ.DATUM: NAD83(2011) GEOID: 2012A  
 GRID: NORTHING: 590399.159 EASTING: 1673428.983

RECORD:  
 STA 850+45.43  
 $\Delta = 0^{\circ}47'$  LT  
 PREVIOUS MONUMENTS:  
 STONE, R.R.SPIKE  
 FD SM.R.R.SPIKE  
 7/1/02, TMR  
 SET MAG/WASHER  
 12/20/02, DCH  
 FD MAG/WASHER  
 REF35  
 11/14/16, JLL  
 SET MAG/WASHER  
 9/5/19, JLL



O.D.O.T. DISTRICT 2 SURVEY OFFICE (USE ONLY)

PERSONNEL

REFERENCE NO. 36

SHEET 3 OF 10

NOTES JAMES

DATE 4/25/19

ROUTE SR 281

H.C. LEU

WEATHER SUNNY

COUNTY WOOD

R.C. JAMES

TEMP. 66°

TOWNSHIP PORTAGE

SECTION 23

DWG BY NIESE

PID 102824

T 4 N R 11 E

TYPE MONUMENT MAG/WASHER

ON SURFACE - ~~BELOW~~ ON

OFFSET  $\varnothing$  PAVEMENT 4.7' ~~LT~~ : RT

- TO - EDGE PAVEMENT

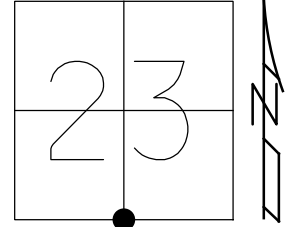
STATION: 877+16

HORZ. DATUM: NAD83(2011)

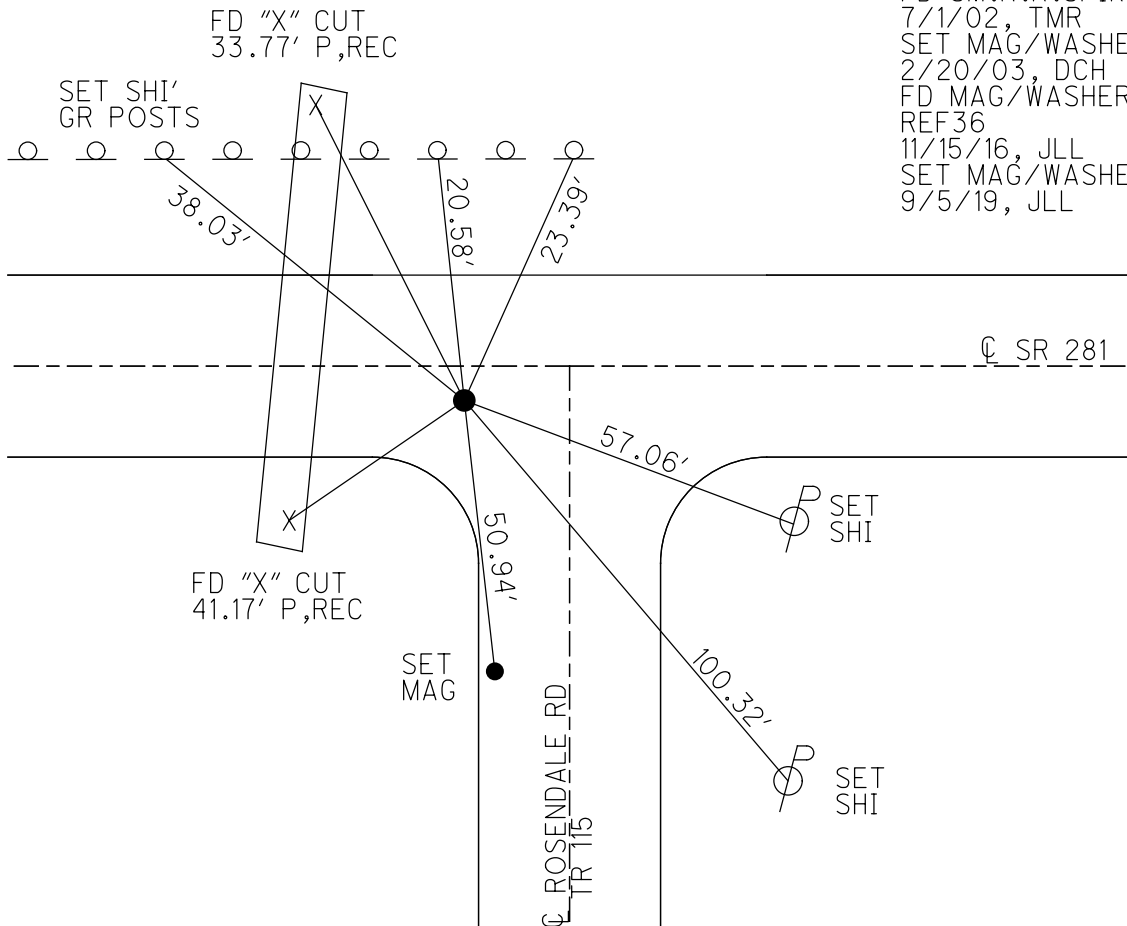
GEOID: 2012A

GRID: NORTHING: 590408.329

EASTING: 1676062.589



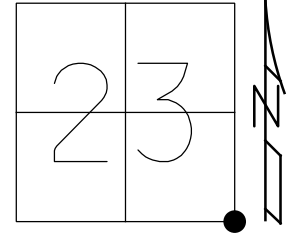
RECORD:  
 STA 876+80.17  
 $\Delta = 0^\circ -26'$  RT  
 FD SM.R.R.SPIKE  
 7/1/02, TMR  
 SET MAG/WASHER  
 2/20/03, DCH  
 FD MAG/WASHER  
 REF36  
 11/15/16, JLL  
 SET MAG/WASHER  
 9/5/19, JLL



O.D.O.T. DISTRICT 2 SURVEY OFFICE (USE ONLY)

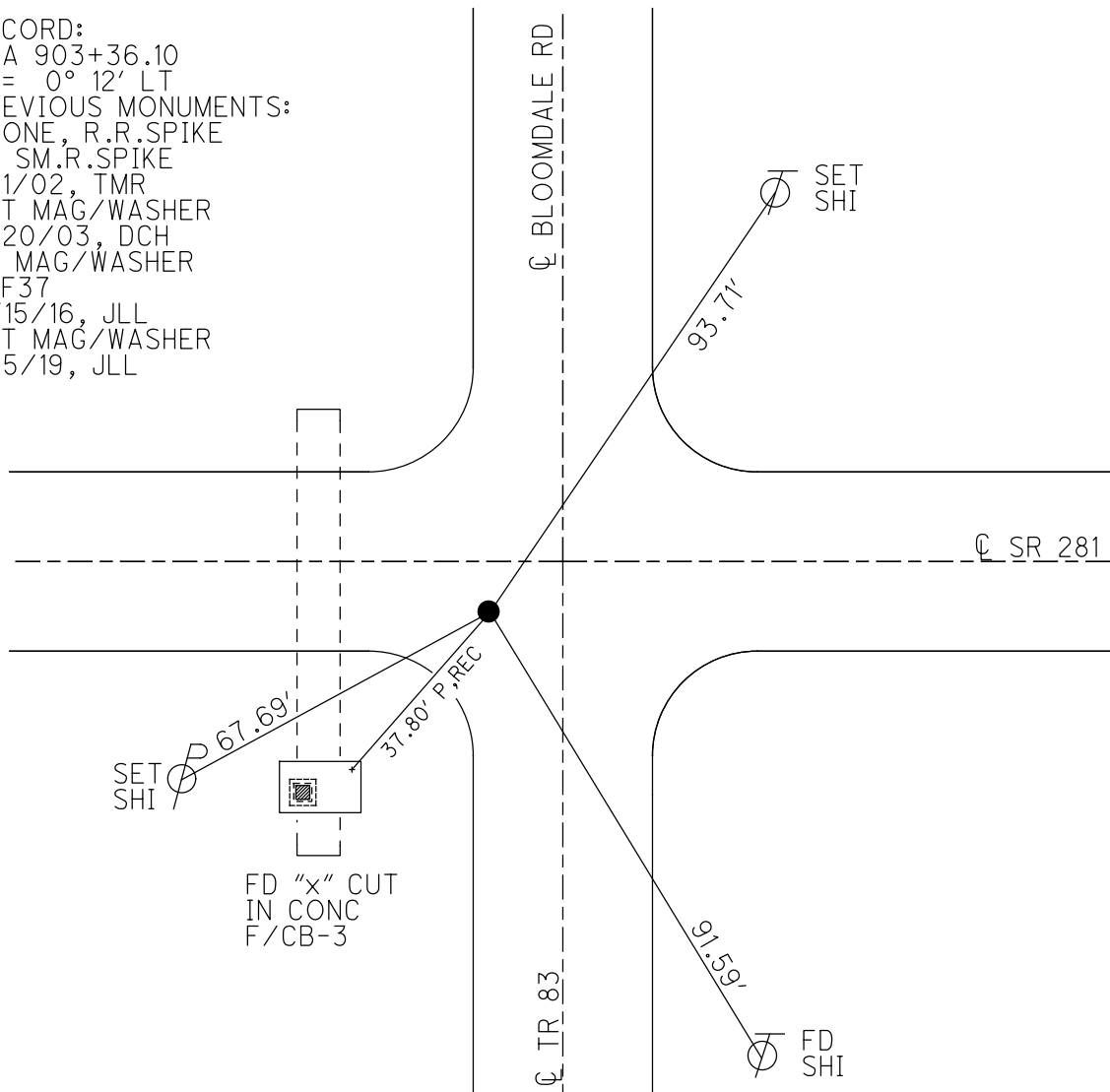
PERSONNEL \_\_\_\_\_ REFERENCE NO. 37 SHEET 4 OF 10  
 NOTES RHOADES DATE 5/14/19 ROUTE SR 281  
 H.C. LEU WEATHER SUNNY COUNTY WOOD  
 R.C. MILLER TEMP. 60° TOWNSHIP PORTAGE  
 DWG BY NIESE PID 102824 SECTION 23  
 T 4 N R 11 E

TYPE MONUMENT MAG/WASHER  
 ON SURFACE - ~~BELOW~~ ON \_\_\_\_\_  
 OFFSET  $\odot$  PAVEMENT 3.8' ~~LT~~ : RT  
 - TO - EDGE PAVEMENT  
 STATION: 903+73



HORZ. DATUM: NAD83(2011) GEOID: 2012A  
 GRID: NORTHING: 590398.008 EASTING: 1678717.047

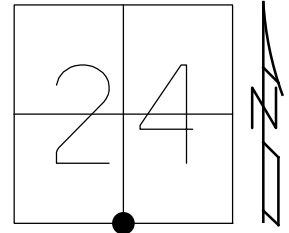
RECORD:  
 STA 903+36.10  
 $\Delta = 0^\circ 12' \text{ LT}$   
 PREVIOUS MONUMENTS:  
 STONE, R.R.SPIKE  
 FD SM.R.SPIKE  
 7/1/02, TMR  
 SET MAG/WASHER  
 2/20/03, DCH  
 FD MAG/WASHER  
 REF37  
 11/15/16, JLL  
 SET MAG/WASHER  
 9/5/19, JLL



O.D.O.T. DISTRICT 2 SURVEY OFFICE (USE ONLY)

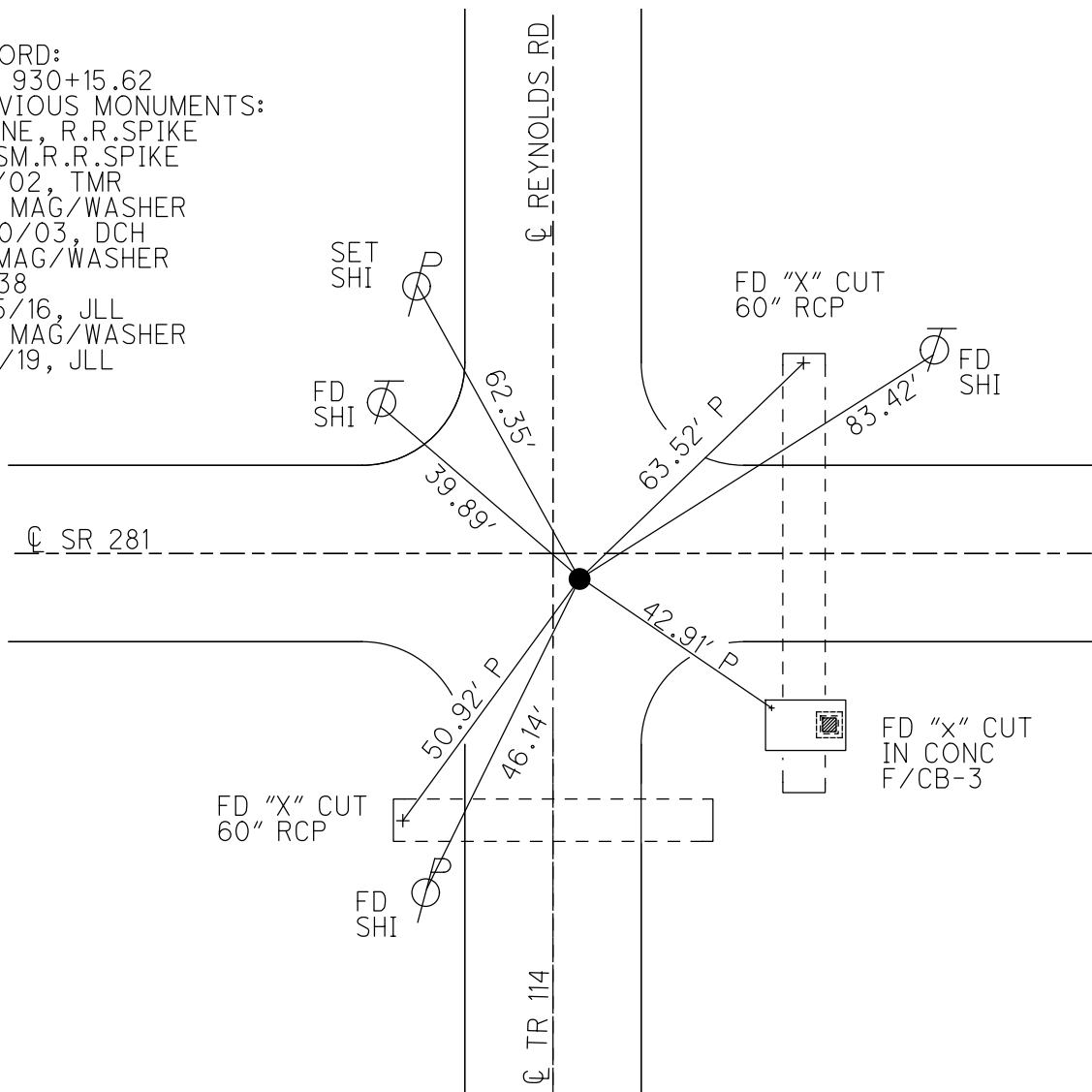
PERSONNEL \_\_\_\_\_ REFERENCE NO. 38 SHEET 5 OF 10  
 NOTES RHOADES DATE 5/14/19 ROUTE SR 281  
 H.C. LEU WEATHER SUNNY COUNTY WOOD  
 R.C. MILLER TEMP. 60° TOWNSHIP PORTAGE  
 DWG BY NIESE PID 102824 SECTION 24  
 T 4 N R 11 E

TYPE MONUMENT MAG/WASHER  
 ON SURFACE - ~~BELOW~~ ON  
 OFFSET  $\varnothing$  PAVEMENT 3.0' ~~RT~~ : RT  
- TO - EDGE PAVEMENT  
 STATION: 930+51



HORIZ.DATUM: NAD83(2011) GEOID: 2012A  
 GRID: NORTHING: 590378.597 EASTING: 1681395.107

RECORD:  
 STA 930+15.62  
 PREVIOUS MONUMENTS:  
 STONE, R.R.SPIKE  
 FD SM.R.R.SPIKE  
 7/1/02, TMR  
 SET MAG/WASHER  
 2/20/03, DCH  
 FD MAG/WASHER  
 REF38  
 11/15/16, JLL  
 SET MAG/WASHER  
 9/5/19, JLL



O.D.O.T. DISTRICT 2 SURVEY OFFICE (USE ONLY)

PERSONNEL

REFERENCE NO. 39

SHEET 6 OF 10

NOTES RHOADES  
 H.C. LEU  
 R.C. MILLER

DATE 5/14/19  
 WEATHER SUNNY  
 TEMP. 60°

ROUTE SR 281  
 COUNTY WOOD  
 TOWNSHIP PORTAGE  
 SECTION 24  
 T 4 N R 11 E

DWG BY NIESE PID 102824

TYPE MONUMENT FD SM. RSPK


ON SURFACE - ~~BELOW~~ 5"

OFFSET 1.0' ~~LT~~ : RT  
- TO - EDGE PAVEMENT

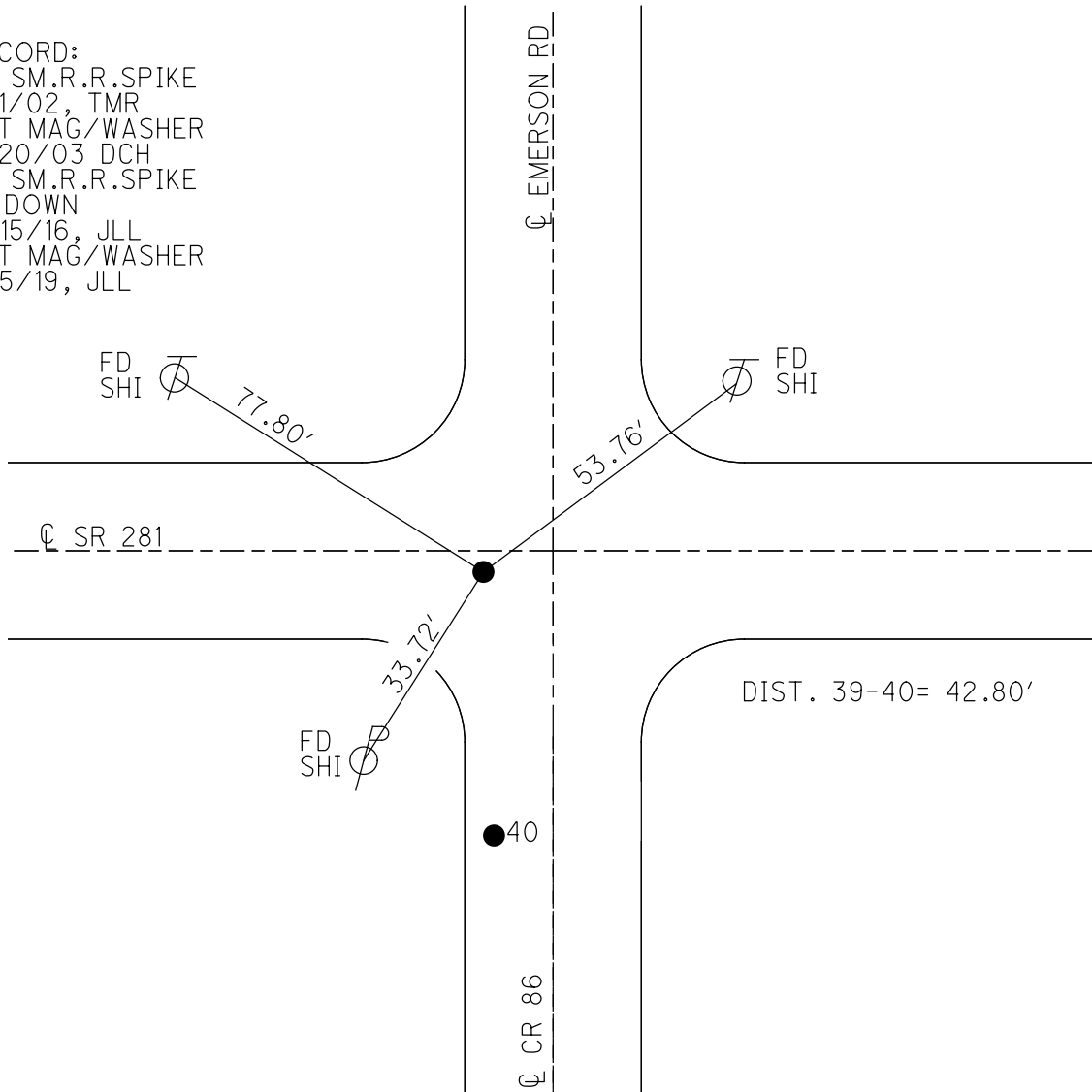
STATION: 957+41 8' W. OF EMERSON S.

HORIZ.DATUM: NAD83(2011) GEOID: 2012A

GRID: NORTHING: 590394.987 EASTING: 1684084.153



RECORD:  
 FD SM.R.R.SPIKE  
 7/1/02, TMR  
 SET MAG/WASHER  
 2/20/03 DCH  
 FD SM.R.R.SPIKE  
 5" DOWN  
 11/15/16, JLL  
 SET MAG/WASHER  
 9/5/19, JLL





O.D.O.T. DISTRICT 2 SURVEY OFFICE (USE ONLY)

PERSONNEL

REFERENCE NO. 40

SHEET 7 OF 10

NOTES RHOADES  
 H.C. LEU  
 R.C. MILLER

DATE 5/14/19  
 WEATHER SUNNY  
 TEMP. 60°

ROUTE SR 281  
 COUNTY WOOD  
 TOWNSHIP MONTGOMERY  
 SECTION 19

DWG BY NIESE PID 102824

T 4 N R 12 E

TYPE MONUMENT R.R.SPIKE

ON SURFACE - ~~BELOW~~ ON

OFFSET  $\odot$  PAVEMENT - LT : RT

- TO - EDGE PAVEMENT

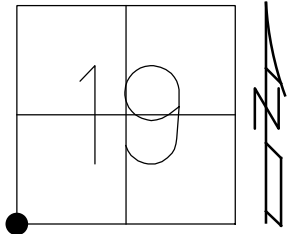
STATION: 957+51

HORZ.DATUM: NAD83(2011)

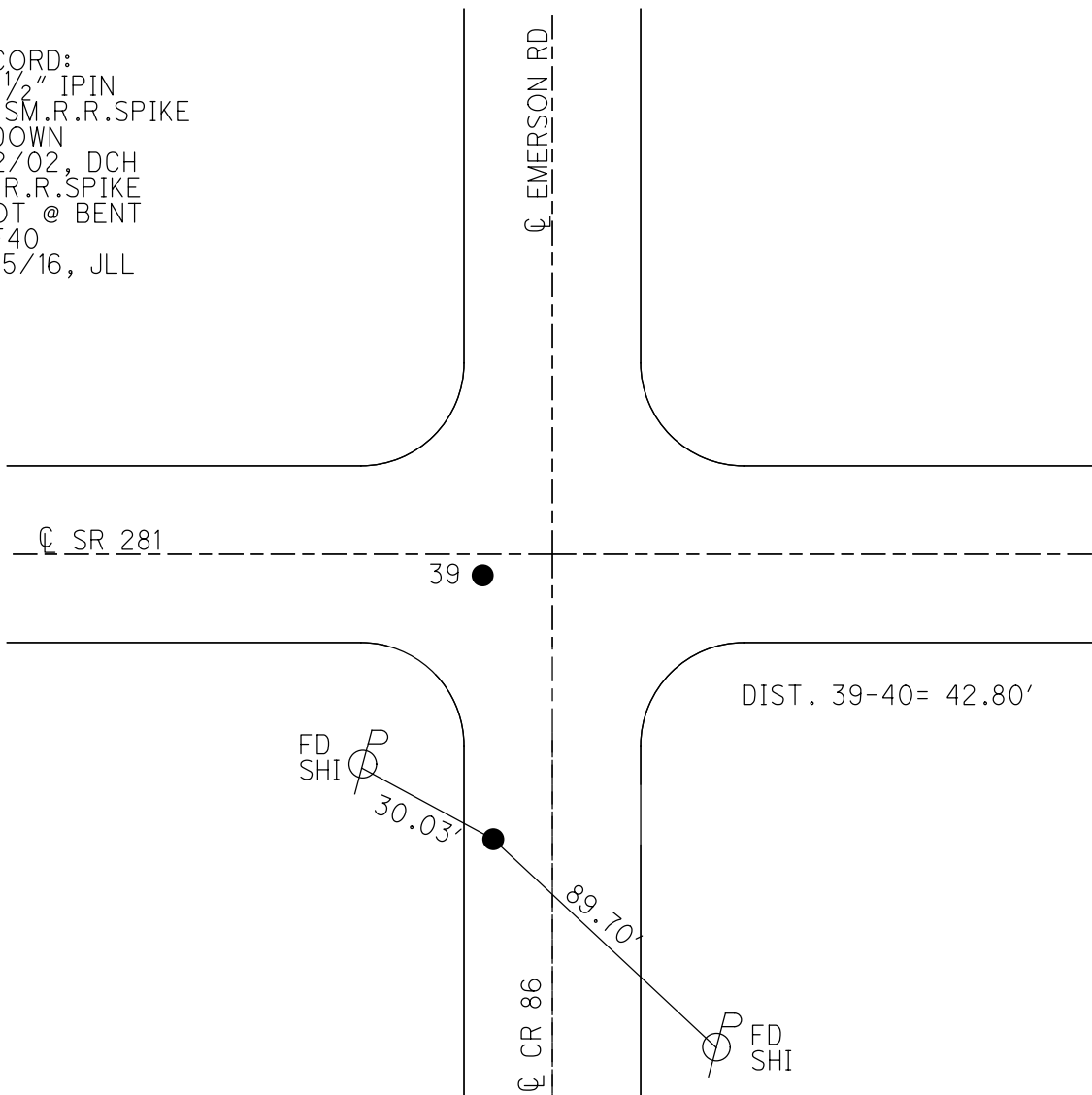
GEOID: 2012A

GRID: NORTHING: 590352.167

EASTING: 1684083.202



RECORD:  
 FD 1/2" IPIN  
 FD SM.R.R.SPIKE  
 1" DOWN  
 7/2/02, DCH  
 FD R.R.SPIKE  
 SHOT @ BENT  
 REF40  
 11/15/16, JLL



O.D.O.T. DISTRICT 2 SURVEY OFFICE (USE ONLY)

PERSONNEL

REFERENCE NO. 41

SHEET 8 OF 10

NOTES RHOADES

DATE 5/14/19

ROUTE SR 281

H.C. LEU

WEATHER SUNNY

COUNTY WOOD

R.C. MILLER

TEMP. 60°

TOWNSHIP MONTGOMERY

DWG BY NIESE PID 102824

SECTION 19

T 4 N R 12 E

TYPE MONUMENT SM.R.R.SPIKE

~~ON SURFACE~~ - BELOW 5"

OFFSET  $\text{C}$  PAVEMENT 2.8' ~~RT~~ : RT

7.1' TO RT EDGE PAVEMENT

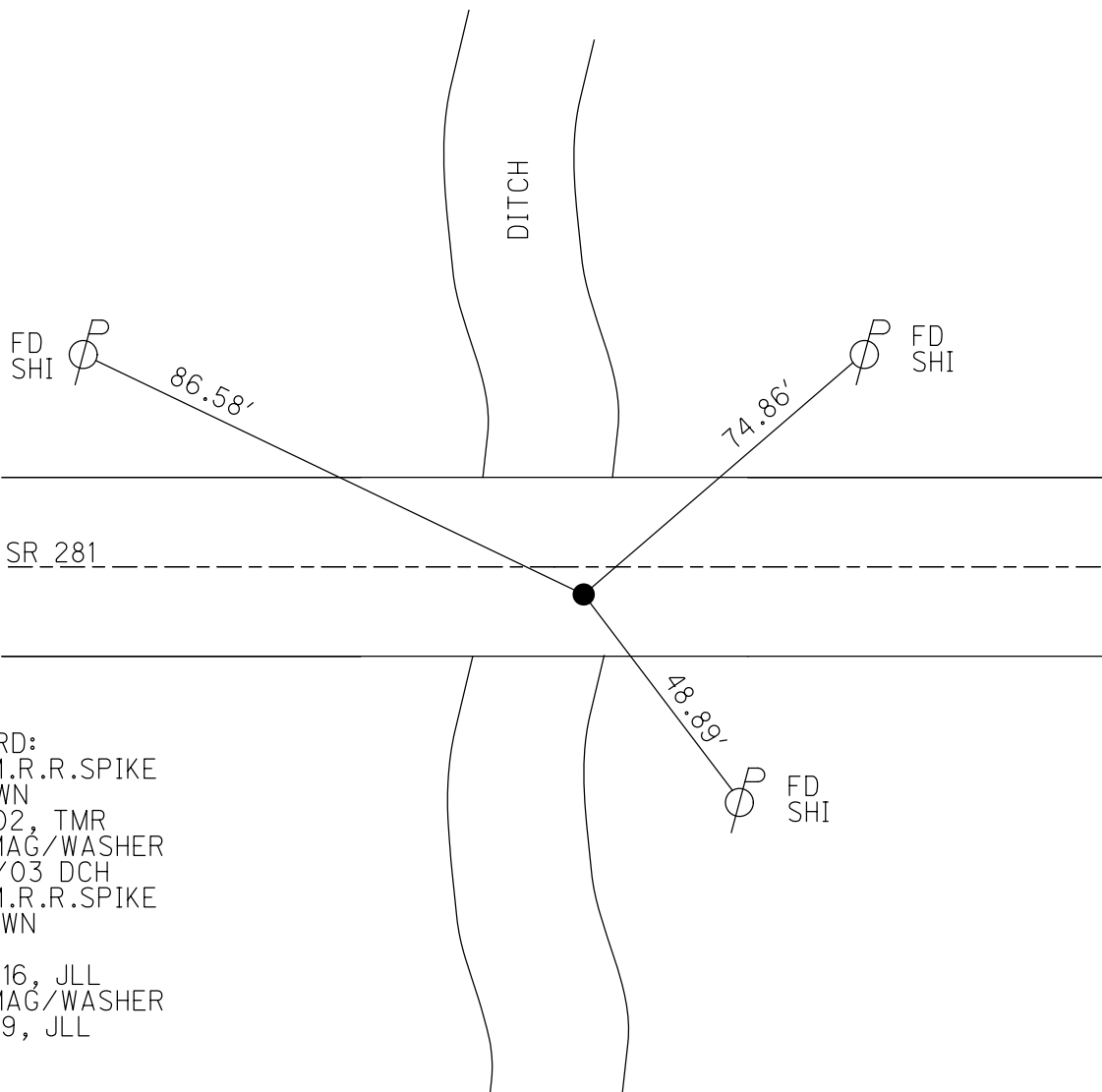
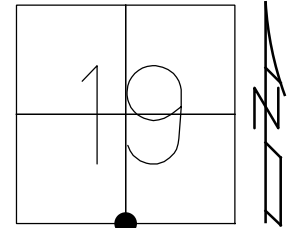
STATION: 984+88

HORIZ.DATUM: NAD83(2011)

GEOID: 2012A

GRID: NORTHING: 590332.807

EASTING: 1686828.279



RECORD:  
FD SM.R.R.SPIKE  
1" DOWN  
7/2/02, TMR  
SET MAG/WASHER  
2/20/03 DCH  
FD SM.R.R.SPIKE  
5" DOWN  
REF41  
11/15/16, JLL  
SET MAG/WASHER  
9/5/19, JLL

O.D.O.T. DISTRICT 2 SURVEY OFFICE (USE ONLY)

PERSONNEL

REFERENCE NO. 42

SHEET 9 OF 10

NOTES JAMES

DATE 4/25/19

ROUTE SR 281

H.C. LEU

WEATHER SUNNY

COUNTY WOOD

R.C. JAMES

TEMP. 66°

TOWNSHIP MONTGOMERY

SECTION 19

DWG BY NIESE

PID 102824

T 4 N R 12 E

TYPE MONUMENT MAG NAIL

ON SURFACE - ~~BELOW~~ ON

OFFSET  $\bar{C}$  PAVEMENT 5.6' ~~LT~~ : RT

- TO - EDGE PAVEMENT

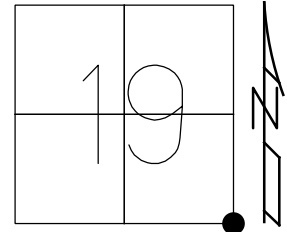
STATION: 1011+28

HORIZ.DATUM: NAD83(2011)

GEOID: 2012A

GRID: NORTHING: 590314.428

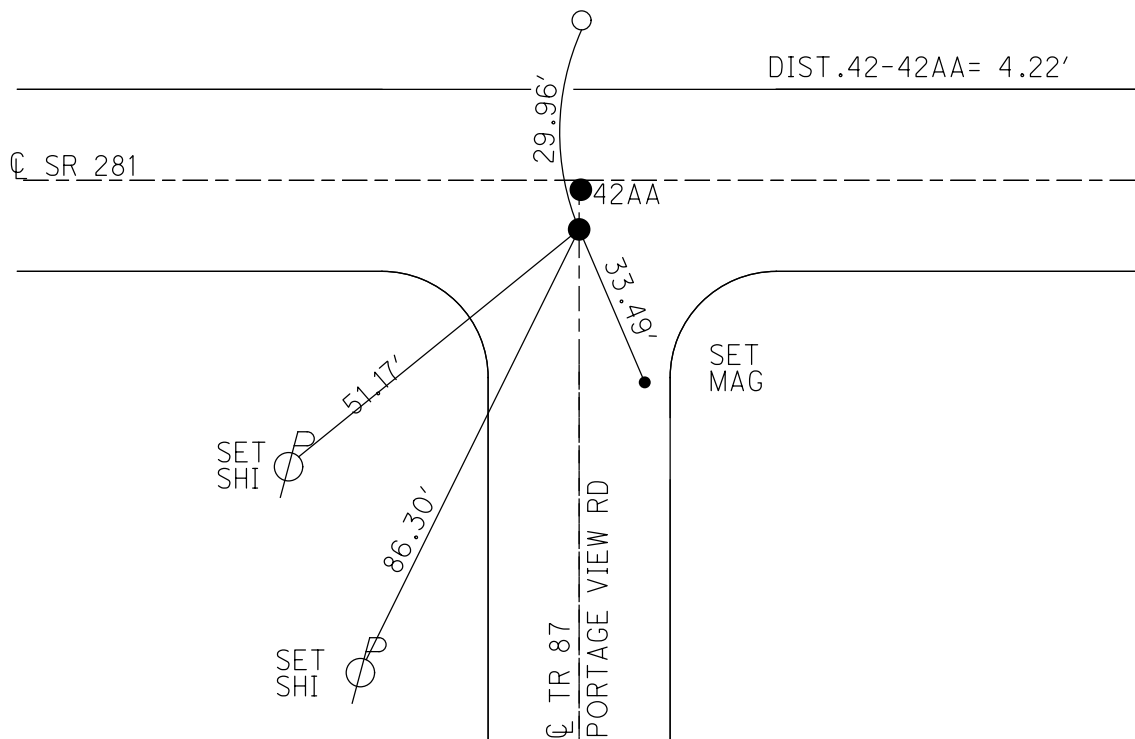
EASTING: 1689466.738



RECORD:

FD SM.R.R.SPIKE  
7/1/02, TMR  
SET MAG/WASHER  
2/20/03, DCH  
FD MAG NAIL  
REF42  
11/15/16, DCH, JLL  
SET MAG/WASHER  
9/5/19, JLL

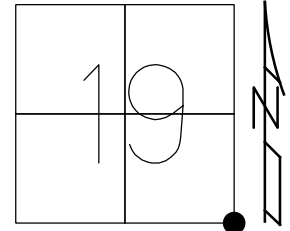
FD IPID  
RLS775X  
D.W.EIS



O.D.O.T. DISTRICT 2 SURVEY OFFICE (USE ONLY)

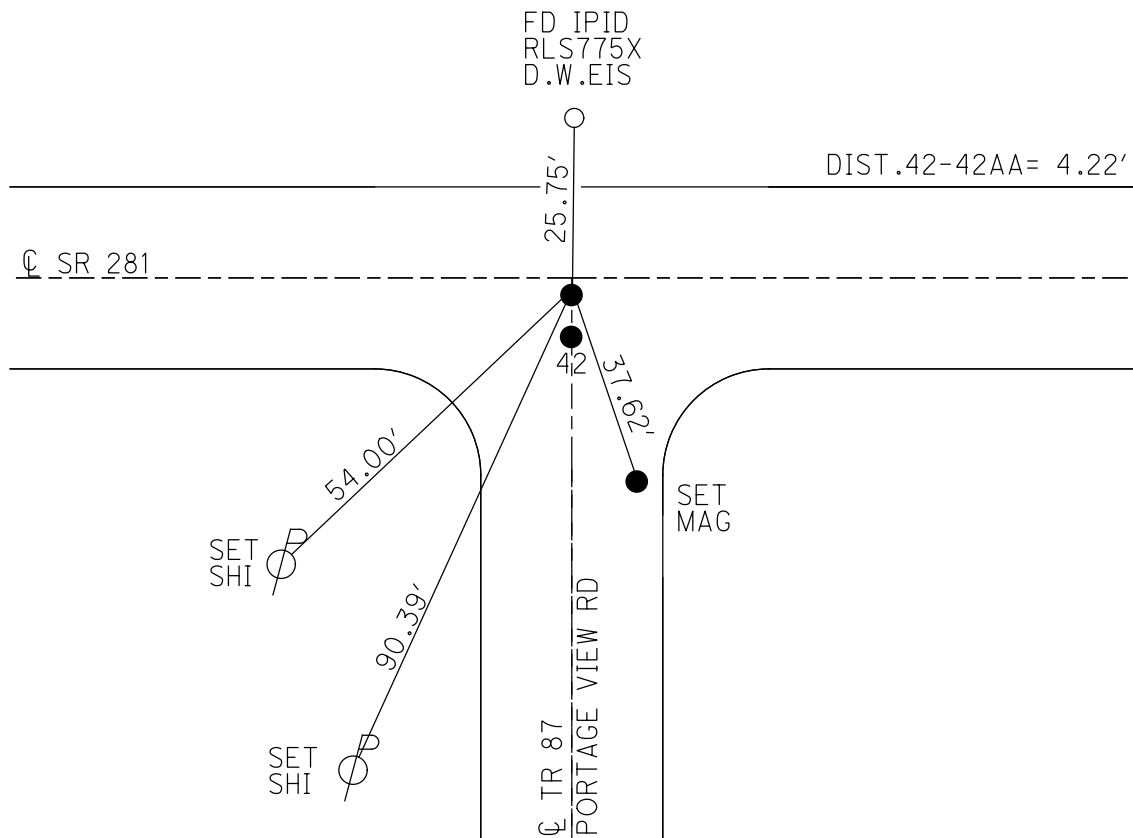
PERSONNEL \_\_\_\_\_ REFERENCE NO. 42 AA SHEET 10 OF 10  
 NOTES JAMES DATE 4/25/19 ROUTE SR 281  
 H.C. LEU WEATHER SUNNY COUNTY WOOD  
 R.C. JAMES TEMP. 66° TOWNSHIP MONTGOMERY  
 SECTION 19  
 DWG BY NIESE PID 102824 T 4 N R 12 E

TYPE MONUMENT P.K. NAIL  
 ON SURFACE - ~~BELOW~~ ON  
 OFFSET  $\odot$  PAVEMENT 1.4' ~~±~~ : RT  
- TO - EDGE PAVEMENT  
 STATION: 1011+28



HORZ. DATUM: NAD83(2011) GEOID: 2012A  
 GRID: NORTHING: 590318.636 EASTING: 1689466.868

RECORD:  
 SET MAG/WASHER  
 2/20/03, DCH  
 FD P.K.NAIL  
 11/15/16, JLL  
 SET MAG/WASHER  
 9/5/19, JLL

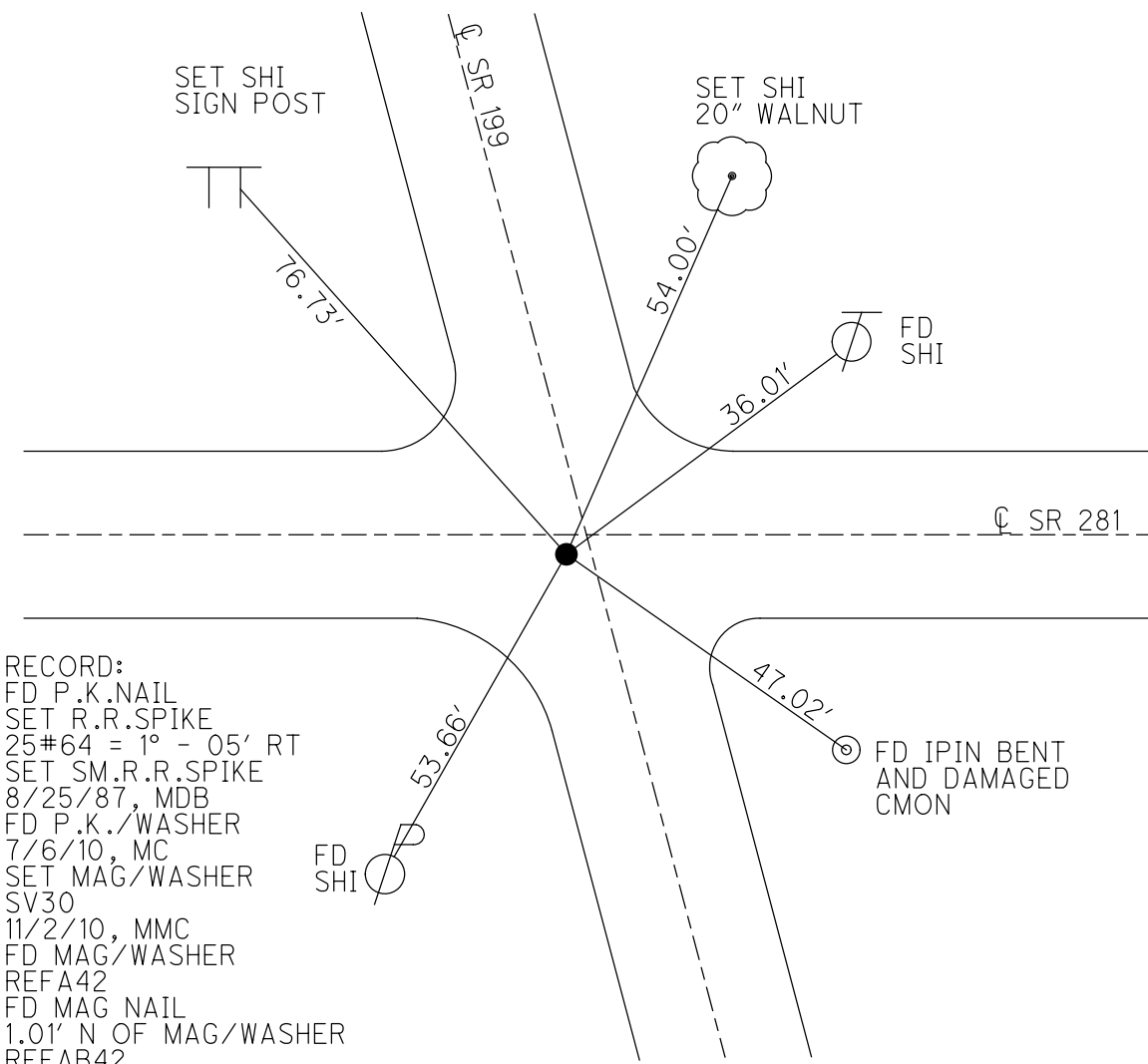
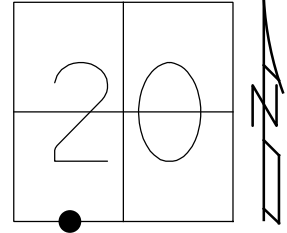


O.D.O.T. DISTRICT 2 SURVEY OFFICE (USE ONLY)

PERSONNEL \_\_\_\_\_ REFERENCE NO. 42 A SHEET 1 OF 49  
 NOTES BARNHISEL DATE 7/14/87 ROUTE SR 281  
 H.C. LOEHRKE WEATHER SUNNY COUNTY WOOD  
 R.C. HOFFMAN TEMP. 75° TOWNSHIP MONTGOMERY  
 DWG BY NIESE PID -- SECTION 20  
 T 4 N R 12 E

TYPE MONUMENT SM R.R. SPIKE  
 ON SURFACE - ~~BELOW~~ ON \_\_\_\_\_  
 OFFSET  $\text{C}$  PAVEMENT 1.0'  $\text{L}$  :  $\text{RT}$   
 \_\_\_\_\_ TO \_\_\_\_\_ EDGE PAVEMENT  
 STATION: 1029+41

HORZ.DATUM: NAD83(2011) GEOID: 2012A  
 GRID: NORTHING: 590308.039 EASTING: 1691280.344

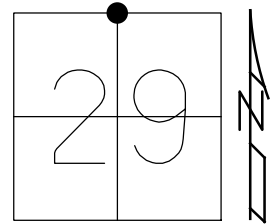


RECORD:  
 FD P.K.NAIL  
 SET R.R.SPIKE  
 25#64 = 1° - 05' RT  
 SET SM.R.R.SPIKE  
 8/25/87, MDB  
 FD P.K./WASHER  
 7/6/10, MC  
 SET MAG/WASHER  
 SV30  
 11/2/10, MMC  
 FD MAG/WASHER  
 REFA42  
 FD MAG NAIL  
 1.01' N OF MAG/WASHER  
 REFAB42  
 11/15/16, JLL

O.D.O.T. DISTRICT 2 SURVEY OFFICE (USE ONLY)

PERSONNEL \_\_\_\_\_ REFERENCE NO. 43 SHEET 2 OF 51  
 NOTES MILLER \_\_\_\_\_ DATE 6/14/23 ROUTE SR 281  
 H.C. AUBLE \_\_\_\_\_ WEATHER BREEZY COUNTY WOOD  
 R.C. NIESE \_\_\_\_\_ TEMP. 57° TOWNSHIP MONTGOMERY  
 BEJARANO \_\_\_\_\_ SECTION 29  
 DWG BY RHOADES PID CHIP SEAL T 4 N R 12 E

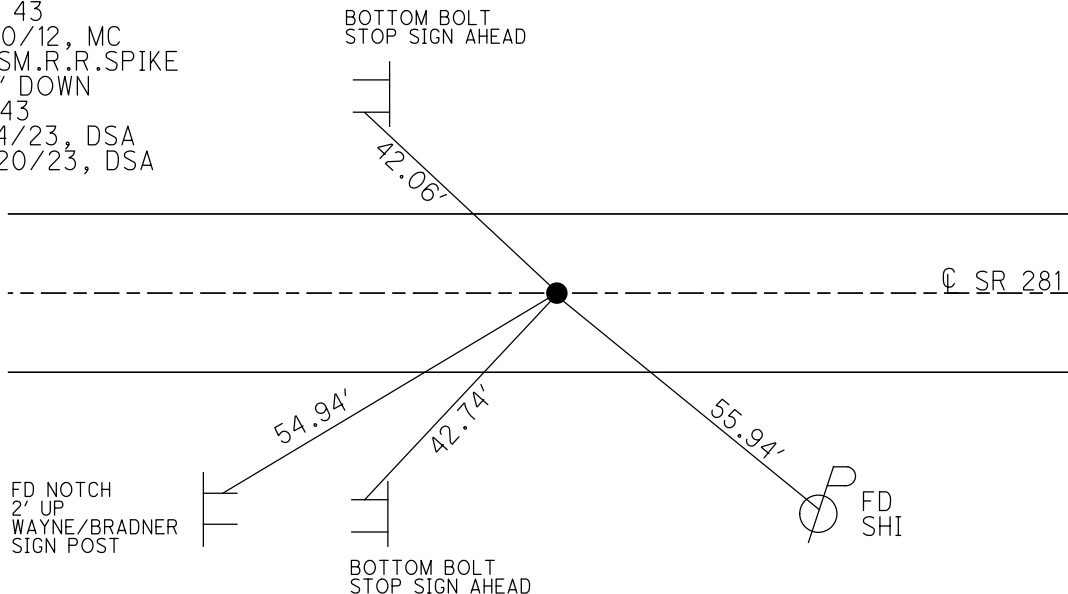
TYPE MONUMENT SM.R.R.SPIKE  
~~ON SURFACE~~ - BELOW 2.5"  
 OFFSET  $\odot$  PAVEMENT 0.3' ~~RT~~ : RT  
9.7' TO RT EDGE PAVEMENT  
 STATION: 1038+05



HORIZ.DATUM: NAD83 2011 GEOID: NADV88 2018  
 GRID: NORTHING: 590305.308 EASTING: 1692072.245

RECORD:  
 SET P.K./WASHER  
 9/9/91, MB  
 FD P.K. SHANK  
 SV43  
 11/2/10  
 FD P.K./WASHER  
 0.15' DOWN  
 3/19/12, MC  
 SET N/SHI  
 7/24/12  
 REF 43  
 7/30/12, MC  
 FD SM.R.R.SPIKE  
 2.5" DOWN  
 REF43  
 6/14/23, DSA  
 10/20/23, DSA

WOOD LPD:  
 N: 412670.951  
 E: 203672.913



O.D.O.T. DISTRICT 2 SURVEY OFFICE (USE ONLY)

PERSONNEL

REFERENCE NO. 44

SHEET 3 OF 51

NOTES MILLER

DATE 6/14/23

ROUTE SR 281

H.C. AUBLE

WEATHER BREEZY

COUNTY WOOD

R.C. NIESE  
BEJARANO

TEMP. 57°

TOWNSHIP MONTGOMERY

DWG BY RHOADES PID CHIP SEAL

SECTION 29

T 4 N R 12 E

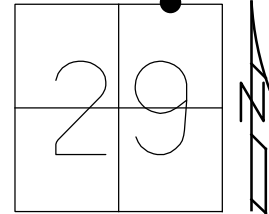
TYPE MONUMENT MAG/WASHER

ON SURFACE - ~~BELOW~~ ON

OFFSET Q PAVEMENT ON LT : RT

- TO - EDGE PAVEMENT

STATION: 1048+18



HORZ.DATUM: NAD83 2011

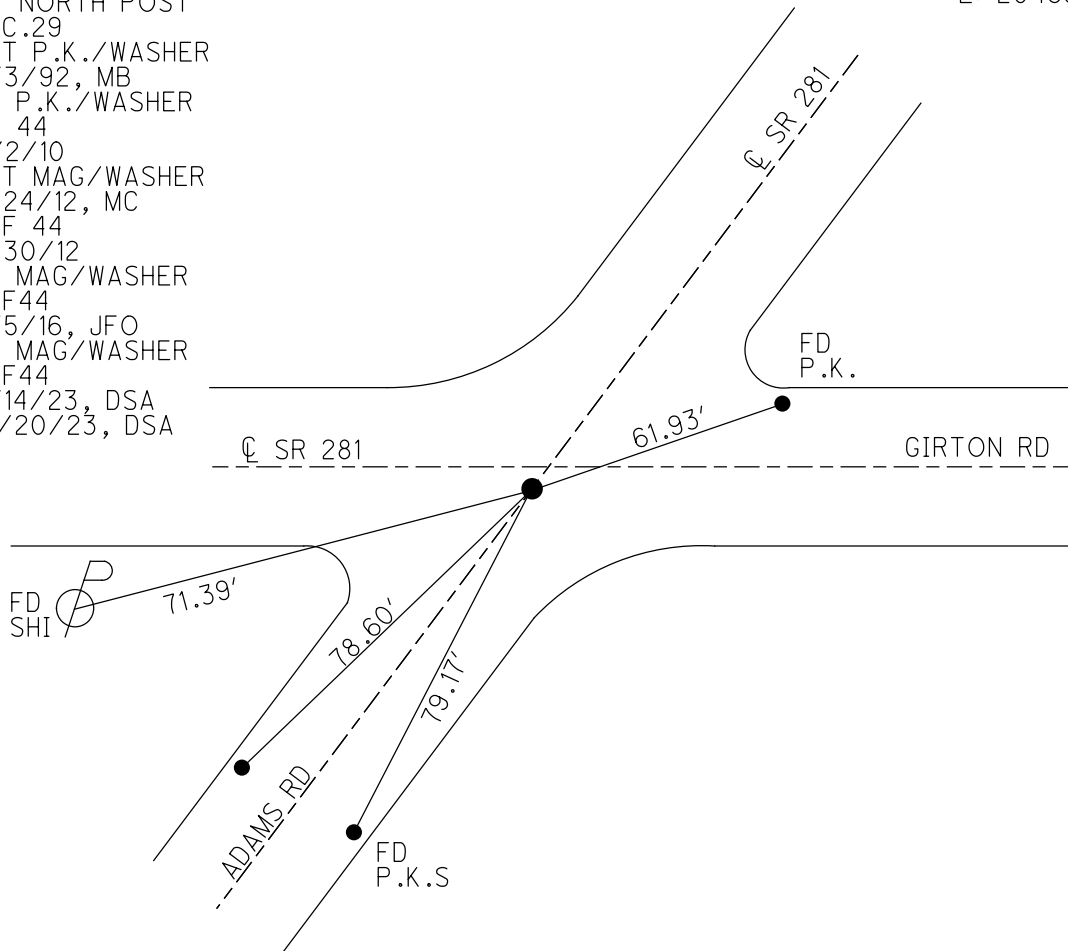
GEOID: NADV88 2018

GRID: NORTHING: 590290.974

EASTING: 1693085.885

RECORD:  
1013.83' EAST  
OF NORTH POST  
SEC.29  
SET P.K./WASHER  
3/3/92, MB  
FD P.K./WASHER  
SV 44  
11/2/10  
SET MAG/WASHER  
7/24/12, MC  
REF 44  
7/30/12  
FD MAG/WASHER  
REF44  
8/5/16, JFO  
FD MAG/WASHER  
REF44  
6/14/23, DSA  
10/20/23, DSA

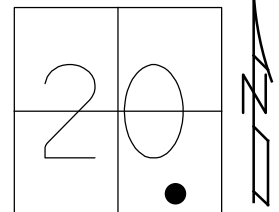
WOOD LPD:  
N: 412669.990  
E: 204686.736



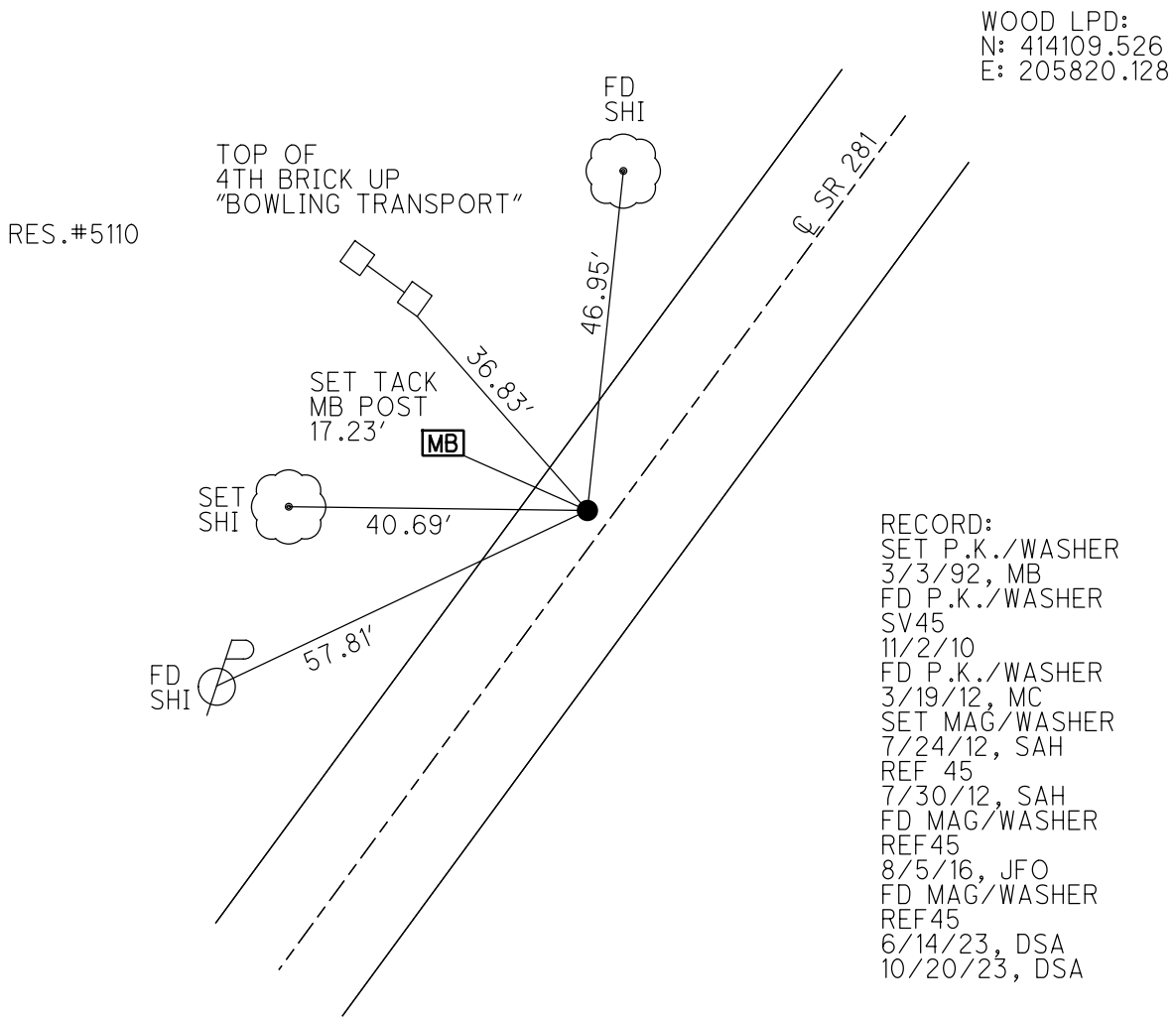
O.D.O.T. DISTRICT 2 SURVEY OFFICE (USE ONLY)

PERSONNEL \_\_\_\_\_ REFERENCE NO. 45 SHEET 4 OF 51  
 NOTES MILLER DATE 6/14/23 ROUTE SR 281  
 H.C. AUBLE WEATHER BREEZY COUNTY WOOD  
 R.C. NIESE TEMP. 57° TOWNSHIP MONTGOMERY  
           BEJARANO SECTION 20  
 DWG BY RHOADES PID CHIP SEAL T 4 N R 12 E

TYPE MONUMENT MAG/WASHER  
 ON SURFACE - ~~BELOW~~ ON \_\_\_\_\_  
 OFFSET  $\varnothing$  PAVEMENT 2.9' LT : ~~RT~~  
7.1' TO LT EDGE PAVEMENT  
 STATION: 1066+50



HORZ.DATUM: NAD83 2011 GEOID: NADV88 2018  
 GRID: NORTHING: 591715.317 EASTING: 1694238.076





O.D.O.T. DISTRICT 2 SURVEY OFFICE (USE ONLY)

PERSONNEL

REFERENCE NO. 45 A

SHEET 5 OF 51

NOTES MILLER

DATE 6/14/23

ROUTE SR 281

H.C. AUBLE

WEATHER BREEZY

COUNTY WOOD

R.C. NIESE

TEMP. 57°

TOWNSHIP MONTGOMERY

BEJARANO

SECTION 21

DWG BY RHOADES PID CHIP SEAL

T 4 N R 12 E

TYPE MONUMENT MAG SHANK

ON SURFACE - ~~BELOW~~ ON

OFFSET ☉ PAVEMENT 1.2' ~~±~~ : RT

8.2' TO RT EDGE PAVEMENT

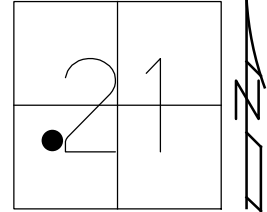
STATION: 1079+00

HORZ. DATUM: NAD83 2011

GEOID: NAVD88 2018

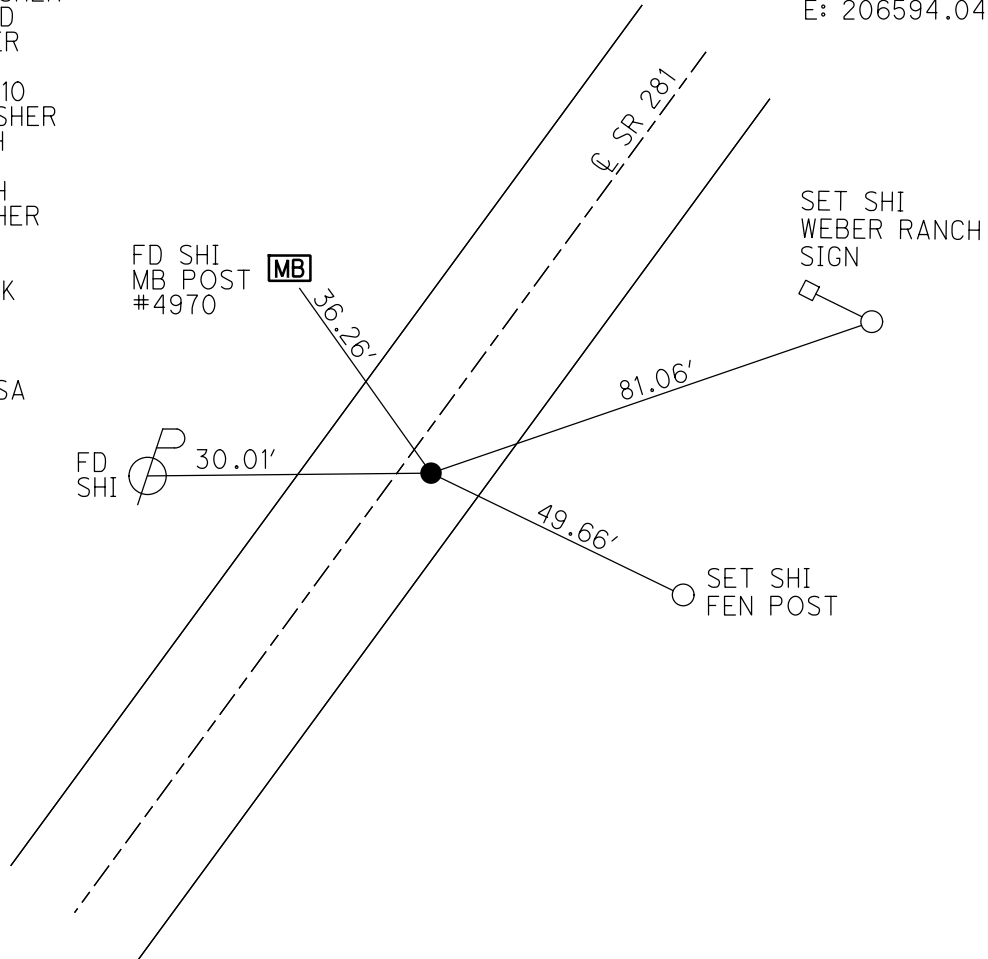
GRID: NORTHING: 592678.776

EASTING: 1695024.713



RECORD:  
 SET P.K./WASHER  
 4/26/92, BVD  
 FD PK/WASHER  
 7/6/10  
 SVA45, 11/2/10  
 SET MAG/WASHER  
 7/24/12, SAH  
 REFA45  
 7/30/12, SAH  
 FD MAG/WASHER  
 REFA45  
 8/5/16, JFO  
 FD MAG SHANK  
 REF45A  
 3-3-23, DSA  
 6/14/23  
 10/20/23, DSA

WOOD LPD:  
 N: 415083.359  
 E: 206594.047



O.D.O.T. DISTRICT 2 SURVEY OFFICE (USE ONLY)

PERSONNEL

REFERENCE NO. 45 B

SHEET 6 OF 51

NOTES MILLER  
H.C. AUBLE  
R.C. NIESE  
BEJARANO

DATE 6/14/23  
WEATHER BREEZY  
TEMP. 57°

ROUTE SR 281  
COUNTY WOOD  
TOWNSHIP MONTGOMERY  
SECTION 21  
T 4 N R 12 E

DWG BY RHOADES PID CHIP SEAL

TYPE MONUMENT MAG/WASHER

ON SURFACE - ~~BELOW~~ ON

OFFSET ☐ PAVEMENT 1.3' ~~±~~ : RT

8.3' TO RT EDGE PAVEMENT

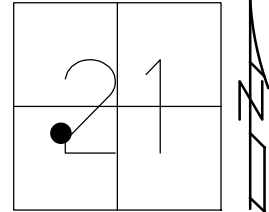
STATION: 1080+00

HORZ.DATUM: NAD83 2011

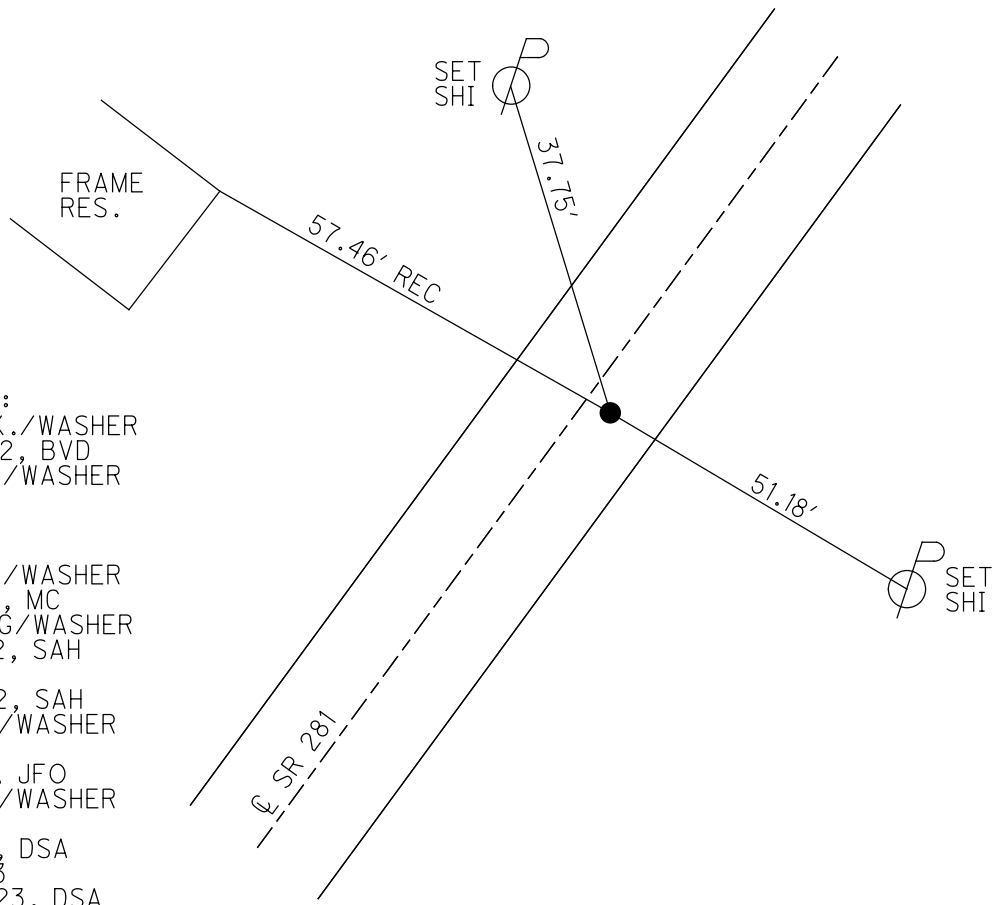
GEOID: NAVD88 2018

GRID: NORTHING: 592756.444

EASTING: 1695087.699



WOOD LPD:  
N: 415161.857  
E: 206656.007

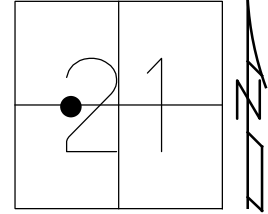


RECORD:  
SET P.K./WASHER  
4/26/92, BVD  
FD P.K./WASHER  
7/6/10  
SVB45  
11/2/10  
FD P.K./WASHER  
3/19/12, MC  
SET MAG/WASHER  
7/24/12, SAH  
REFB45  
7/30/12, SAH  
FD MAG/WASHER  
REFB45  
8/5/16, JFO  
FD MAG/WASHER  
REF45B  
3-3-23, DSA  
6/14/23  
10/20/23, DSA

O.D.O.T. DISTRICT 2 SURVEY OFFICE (USE ONLY)

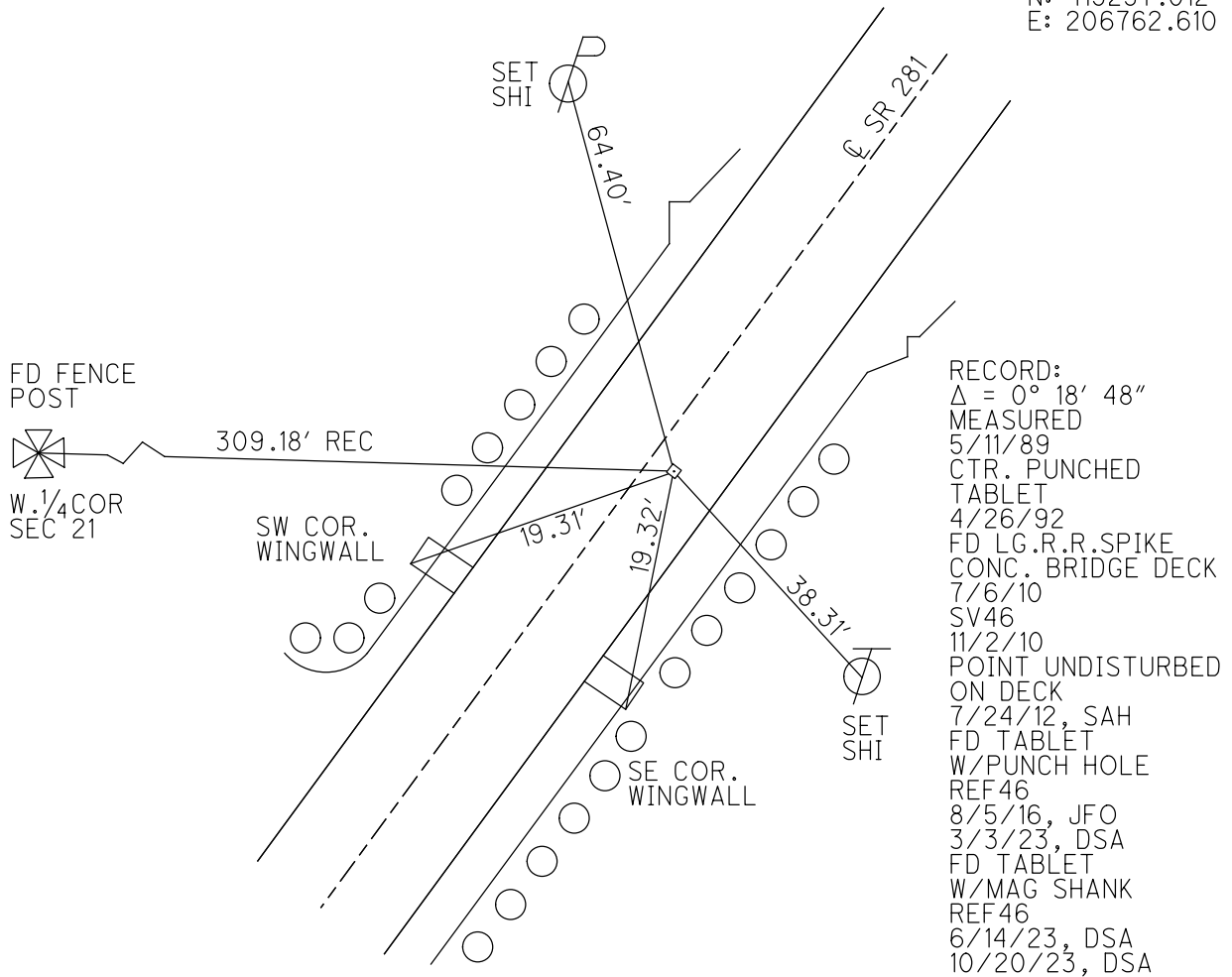
PERSONNEL \_\_\_\_\_ REFERENCE NO. 46 SHEET 7 OF 51  
 NOTES MILLER DATE 6/14/23 ROUTE SR 281  
 H.C. AUBLE WEATHER BREEZY COUNTY WOOD  
 R.C. NIESE TEMP. 57° TOWNSHIP MONTGOMERY  
           BEJARANO SECTION 21  
 DWG BY RHOADES PID CHIP SEAL T 4 N R 12 E

TYPE MONUMENT TABLET W/MAG SHANK  
 ON SURFACE - ~~BELOW~~ ON \_\_\_\_\_  
 OFFSET  $\text{C}$  PAVEMENT 1.1' ~~LT~~ : RT  
±17' TO RT EDGE PAVEMENT  
 STATION: 1081+72



HORZ. DATUM: NAD83 2011 GEOID: NAVD88 2018  
 GRID: NORTHING: 592890.170 EASTING: 1695196.066

WOOD LPD:  
 N: 415297.012  
 E: 206762.610



O.D.O.T. DISTRICT 2 SURVEY OFFICE (USE ONLY)

PERSONNEL

REFERENCE NO. 46 A

SHEET 8 OF 51

NOTES MILLER  
 H.C. AUBLE  
 R.C. NIESE  
BEJARANO

DATE 6/14/23  
 WEATHER BREEZY  
 TEMP. 57°

ROUTE SR 281  
 COUNTY WOOD  
 TOWNSHIP MONTGOMERY  
 SECTION 21

DWG BY RHOADES PID CHIP SEAL

T 4 N R 12 E

TYPE MONUMENT MAG/WASHER

ON SURFACE - ~~BELOW~~ ON

OFFSET Q PAVEMENT 16.5' LT : ~~RT~~  
5' TO LT EDGE PAVEMENT

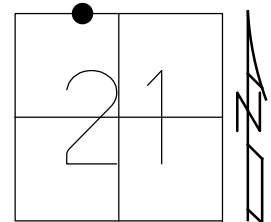
STATION: 1115+90

HORZ.DATUM: NAD83 2011

GEOID: NAVD88 2018

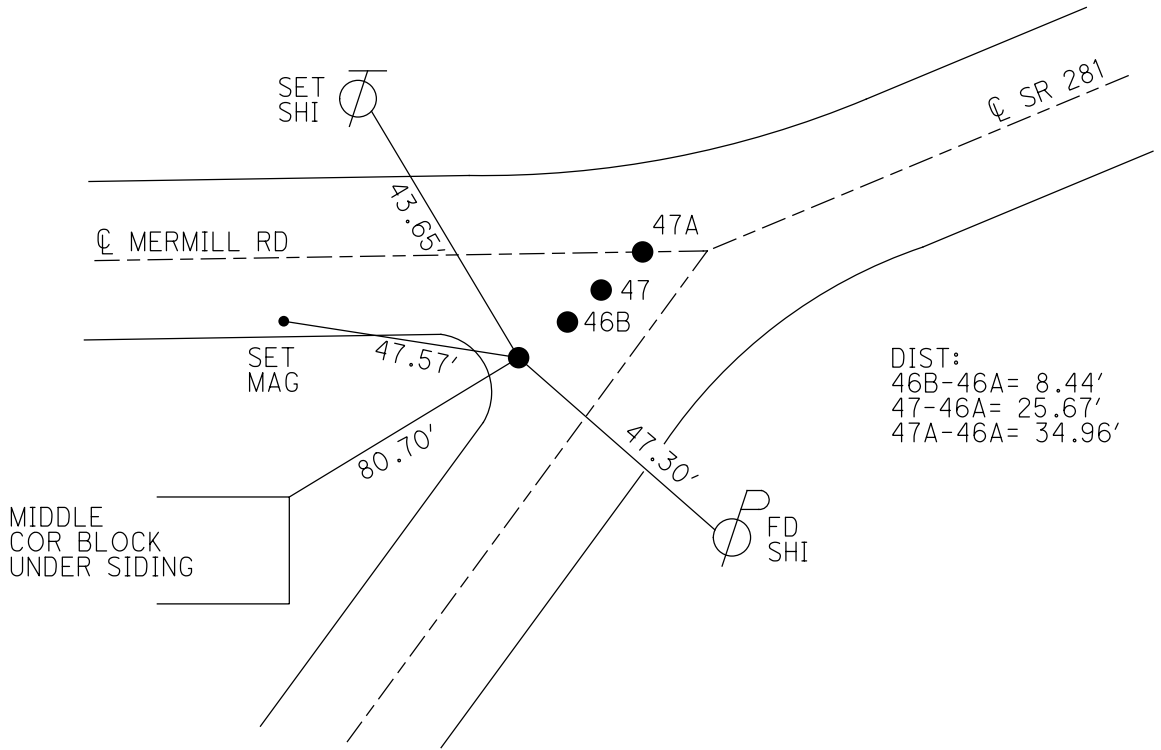
GRID: NORTHING: 595571.559

EASTING: 1697333.330



RECORD:  
 UNKNOWN ORIGIN  
 FD MAG/WASHER  
 REF46A  
 3/3/23, JAM  
 6/14/23  
 10/20/23, DSA

WOOD LPD:  
 N: 418006.584  
 E: 208864.479



DIST:  
 46B-46A= 8.44'  
 47-46A= 25.67'  
 47A-46A= 34.96'

O.D.O.T. DISTRICT 2 SURVEY OFFICE (USE ONLY)

PERSONNEL \_\_\_\_\_ REFERENCE NO. 46 B SHEET 9 OF 51  
 NOTES MILLER DATE 6/14/23 ROUTE SR 281  
 H.C. AUBLE WEATHER BREEZY COUNTY WOOD  
 R.C. NIESE TEMP. 57° TOWNSHIP MONTGOMERY  
           BEJARANO SECTION 21  
 DWG BY RHOADES PID CHIP SEAL T 4 N R 12 E

TYPE MONUMENT NAIL

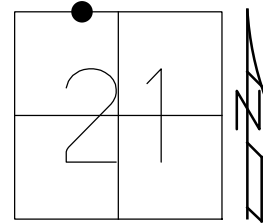
~~ON SURFACE~~ - BELOW 1"

OFFSET  $\odot$  PAVEMENT 13.25' LT : ~~RT~~  
2.7' TO LT EDGE PAVEMENT

STATION: 1115+98

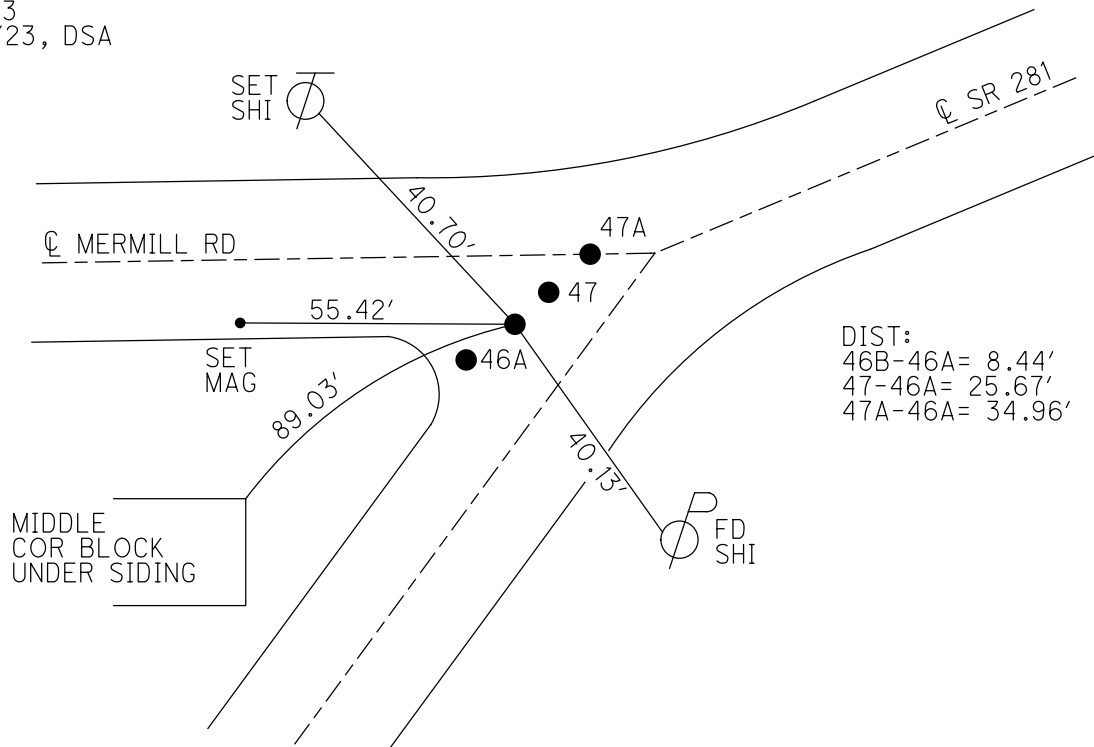
HORZ. DATUM: NAD83 2011 GEOID: NAVD88 2018

GRID: NORTHING: 595574.021 EASTING: 1697341.450



RECORD:  
 UNKNOWN ORIGIN  
 FD HOLE  
 W/BENT NAIL  
 1" DOWN  
 REF 46B  
 3/3/23, JAM  
 6/14/23  
 10/20/23, DSA

WOOD LPD:  
 N: 418009.153  
 E: 208872.566



O.D.O.T. DISTRICT 2 SURVEY OFFICE (USE ONLY)

PERSONNEL

REFERENCE NO. 47

SHEET 10 OF 51

NOTES MILLER

DATE 6/14/23

ROUTE SR 281

H.C. AUBLE

WEATHER BREEZY

COUNTY WOOD

R.C. NIESE

TEMP. 57°

TOWNSHIP MONTGOMERY

BEJARANO

SECTION 21

DWG BY RHOADES PID CHIP SEAL

T 4 N R 12 E

TYPE MONUMENT R.R.SPIKE

~~ON SURFACE~~ - BELOW 2.5"

OFFSET ☉ PAVEMENT 11.1' LT : ~~RT~~  
3' TO LT EDGE PAVEMENT

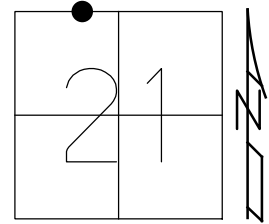
STATION: 1116+16

HORZ.DATUM: NAD83 2011

GEOID: NAVD88 2018

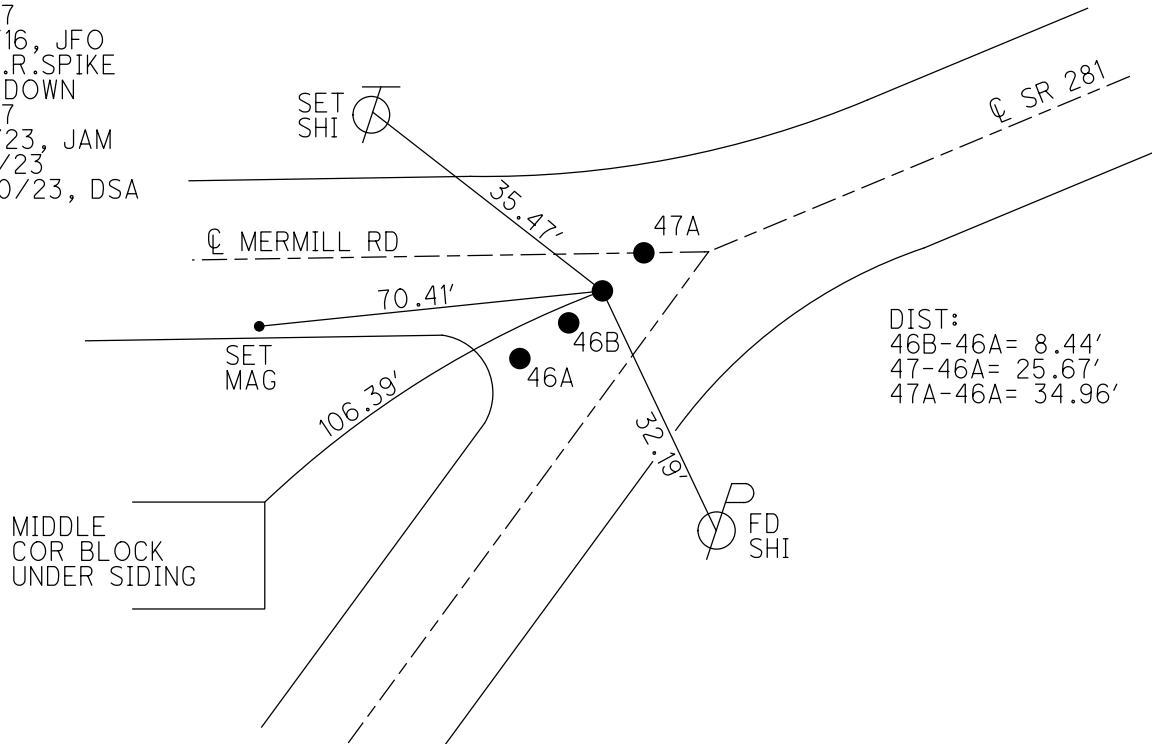
GRID: NORTHING: 595583.228

EASTING: 1697356.232



RECORD:  
 SET P.K./WASHER  
 3/3/92, MB  
 FD P.K./WASHER  
 REF47  
 11/2/10  
 SET MAG/WASHER  
 REF47  
 7/24/12, SAH  
 REF 47  
 7/30/12, SAH  
 FD P.K./WASHER  
 REF47  
 8/5/16, JFO  
 FD R.R.SPIKE  
 2.5" DOWN  
 REF47  
 3/3/23, JAM  
 6/14/23  
 10/20/23, DSA

WOOD LPD:  
 N: 418018.555  
 E: 208887.226



O.D.O.T. DISTRICT 2 SURVEY OFFICE (USE ONLY)

PERSONNEL

REFERENCE NO. 47 A

SHEET 11 OF 51

NOTES MILLER  
 H.C. AUBLE  
 R.C. NIESE  
BEJARANO

DATE 6/14/23  
 WEATHER BREEZY  
 TEMP. 57°

ROUTE SR 281  
 COUNTY WOOD  
 TOWNSHIP MONTGOMERY  
 SECTION 21

DWG BY RHOADES PID CHIP SEAL

T 4 N R 12 E

TYPE MONUMENT P.K.SHANK

~~ON SURFACE~~ - BELOW 1/2"

OFFSET 13'  $\odot$  PAVEMENT LT : ~~RT~~

2.1' TO LT EDGE PAVEMENT

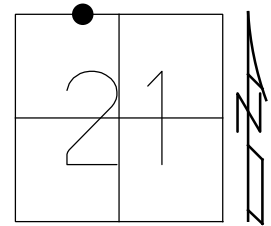
STATION: 1116+25

HORZ.DATUM: NAD83 2011

GEOID: NAVD88 2018

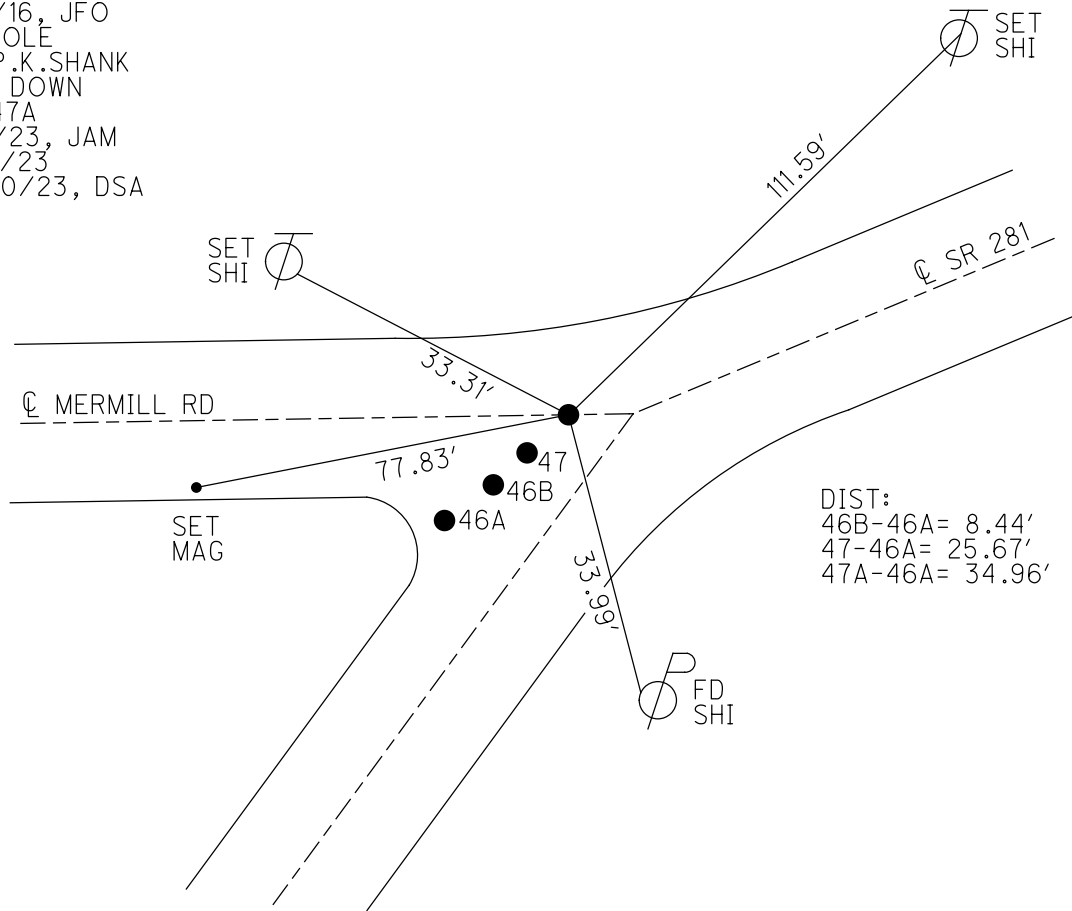
GRID: NORTHING: 595590.433

EASTING: 1697362.735



RECORD:  
 UNKNOWN ORIGIN  
 FD P.K.NAIL  
 SET MAG/WASHER  
 8/5/16, JFO  
 FD HOLE  
 W/ P.K.SHANK  
 0.5" DOWN  
 REF47A  
 3/3/23, JAM  
 6/14/23  
 10/20/23, DSA

WOOD LPD:  
 N: 418025.845  
 E: 208893.635



O.D.O.T. DISTRICT 2 SURVEY OFFICE (USE ONLY)

PERSONNEL

REFERENCE NO. 48

SHEET 13 OF 52

NOTES RHOADES DATE 8/8/16

ROUTE SR 281

H.C. O'DONNELL WEATHER FAIR

COUNTY WOOD

R.C. RHOADES TEMP. 70°

TOWNSHIP MONTGOMERY

SECTION 21

DWG BY RHOADES PID \_\_\_\_\_

T 4 N R 21 E

TYPE MONUMENT 1/2" IPIN IN STONE

~~ON SURFACE~~ - BELOW 8"

OFFSET  $\text{C}$  PAVEMENT 110.4' REC ~~LT~~ : RT

- TO - EDGE PAVEMENT

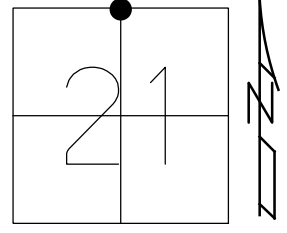
STATION: 1118+77

HORIZ.DATUM: NAD83 2011

GEOID: NAVD88 2018

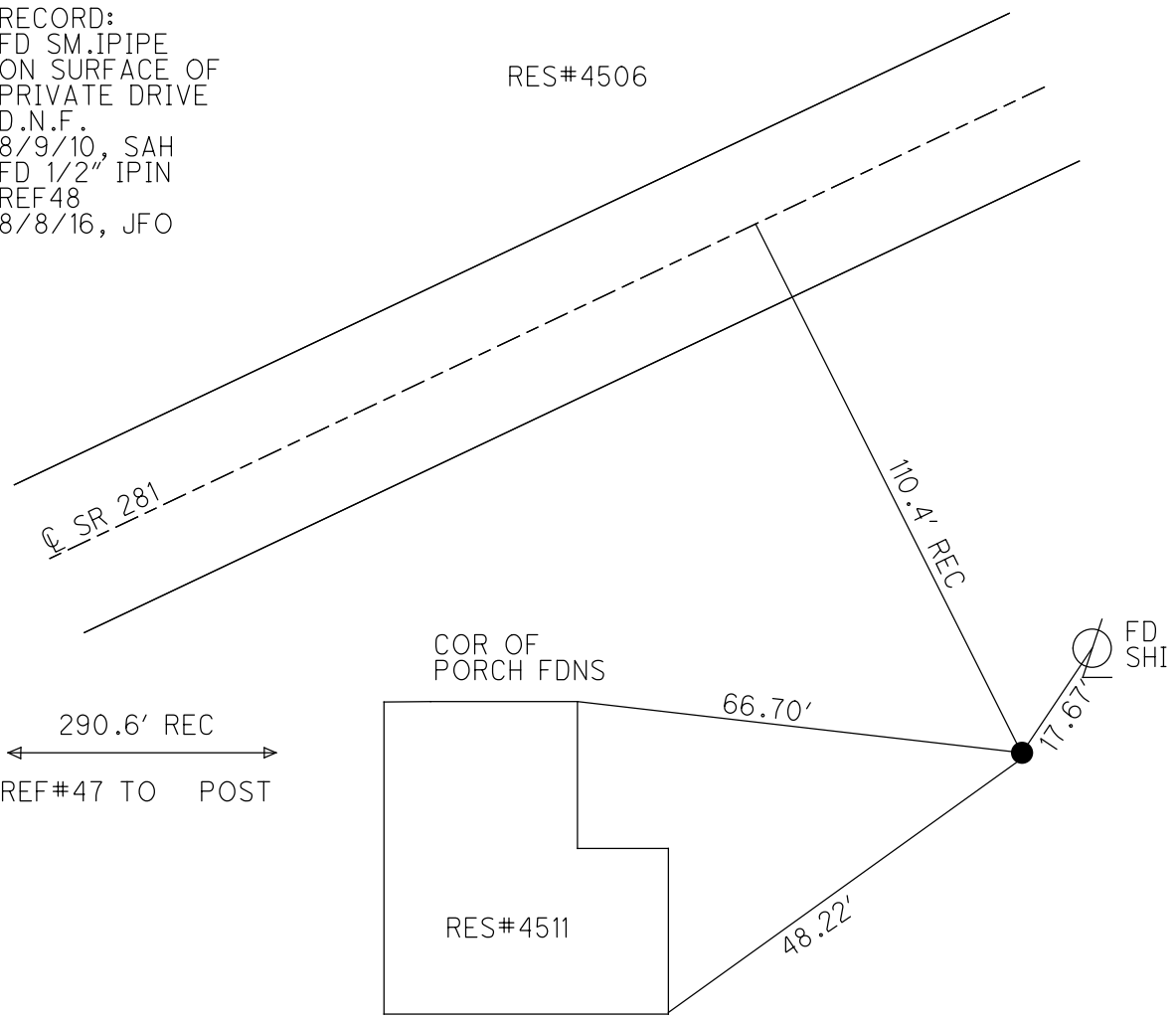
GRID: NORTHING: 595589.619

EASTING: 1697644.509



RECORD:  
FD SM.IPIPE  
ON SURFACE OF  
PRIVATE DRIVE  
D.N.F.  
8/9/10, SAH  
FD 1/2" IPIN  
REF48  
8/8/16, JFO

RES#4506





O.D.O.T. DISTRICT 2 SURVEY OFFICE (USE ONLY)

PERSONNEL \_\_\_\_\_ REFERENCE NO. 49 SHEET 13 OF 51  
 NOTES MILLER DATE 6/14/23 ROUTE SR 281  
 H.C. AUBLE WEATHER BREEZY COUNTY WOOD  
 R.C. NIESE TEMP. 57° TOWNSHIP MONTGOMERY  
BEJARANO SECTION 16  
 DWG BY RHOADES PID CHIP SEAL T 4 N R 12 E

TYPE MONUMENT MAG/WASHER

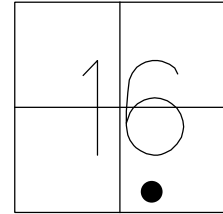
ON SURFACE - ~~BELOW~~ ON \_\_\_\_\_

OFFSET  $\odot$  PAVEMENT 0.8' LT : ~~RT~~  
9.3' TO LT EDGE PAVEMENT

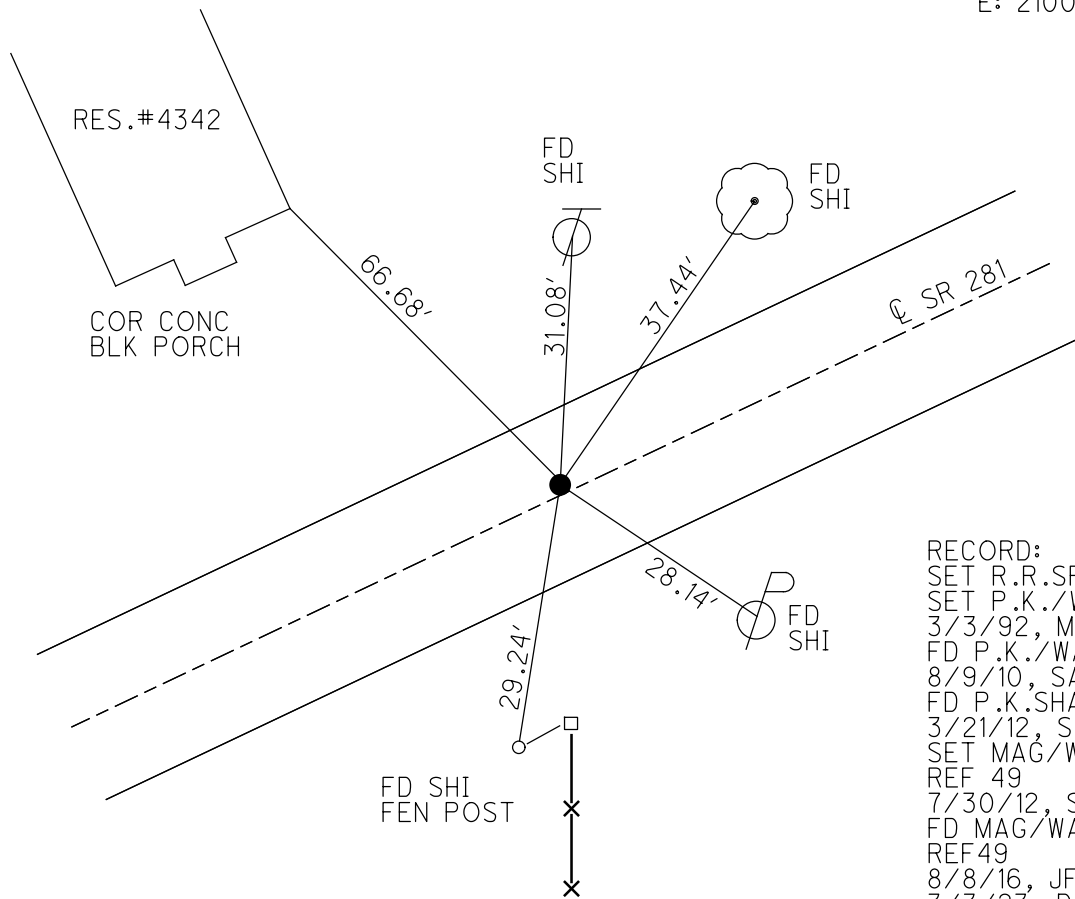
STATION: 1129+18

HORIZ.DATUM: NAD83 2011 GEOID: NAVD88 2018

GRID: NORTHING: 596111.385 EASTING: 1698548.369



WOOD LPD:  
 N: 418562.439  
 E: 210072.386

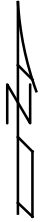
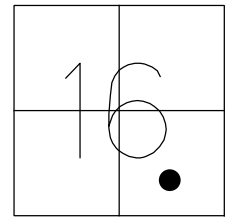


RECORD:  
 SET R.R.SPIKE  
 SET P.K./WASHER  
 3/3/92, MB  
 FD P.K./WASHER  
 8/9/10, SAH  
 FD P.K.SHANK  
 3/21/12, SAH  
 SET MAG/WASHER  
 REF 49  
 7/30/12, SAH  
 FD MAG/WASHER  
 REF49  
 8/8/16, JFO  
 3/3/23, DSA  
 6/14/23  
 10/20/23, DSA

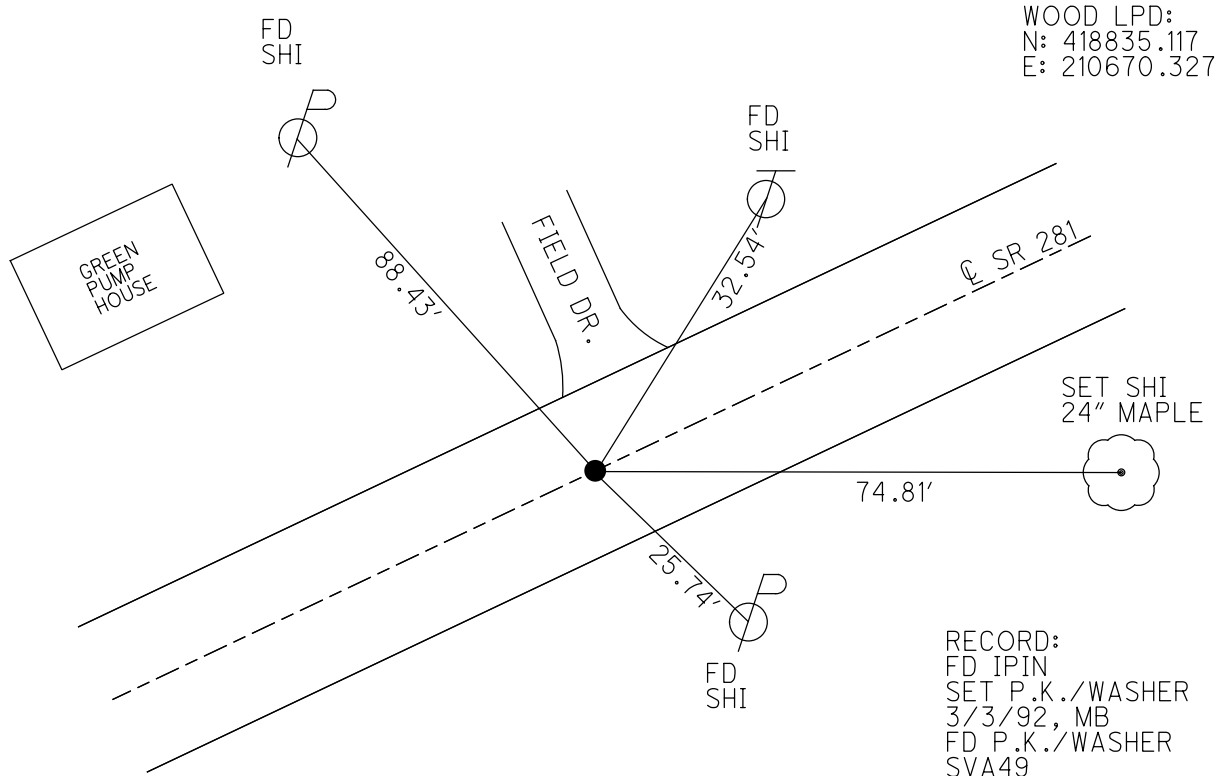
O.D.O.T. DISTRICT 2 SURVEY OFFICE (USE ONLY)

PERSONNEL \_\_\_\_\_ REFERENCE NO. 49 A SHEET 14 OF 51  
 NOTES MILLER DATE 6/14/23 ROUTE SR 281  
 H.C. AUBLE WEATHER BREEZY COUNTY WOOD  
 R.C. NIESE TEMP. 57° TOWNSHIP MONTGOMERY  
 \_\_\_\_\_ BEJARANO SECTION 16  
 DWG BY RHOADES PID CHIP SEAL T 4 N R 12 E

TYPE MONUMENT MAG SHANK  
 ON SURFACE - ~~BELOW~~ ON \_\_\_\_\_  
 OFFSET Q PAVEMENT 0.4' ~~RT~~ : RT  
9.8' TO RT EDGE PAVEMENT  
 STATION: 1135+75



HORZ.DATUM: NAD83 2011 GEOID: NAVD88 2018  
 GRID: NORTHING: 596376.128 EASTING: 1699149.807



WOOD LPD:  
 N: 418835.117  
 E: 210670.327

RECORD:  
 FD IPIN  
 SET P.K./WASHER  
 3/3/92, MB  
 FD P.K./WASHER  
 SVA49  
 11/2/10, SAH  
 3/21/12, MC  
 SET MAG/WASHER  
 REFA49  
 7/24/12, MC  
 FD MAG SHANK  
 REF49A  
 6/14/23  
 10/20/23, DSA

O.D.O.T. DISTRICT 2 SURVEY OFFICE (USE ONLY)

PERSONNEL

REFERENCE NO. 49 B

SHEET 15 OF 51

NOTES MILLER DATE 6/14/23

ROUTE SR 281

H.C. AUBLE WEATHER BREEZY

COUNTY WOOD

R.C. NIESE TEMP. 57°

TOWNSHIP MONTGOMERY

BEJARANO

SECTION 16

DWG BY RHOADES PID CHIP SEAL

T 4 N R 12 E

TYPE MONUMENT MAG/WASHER

ON SURFACE - ~~BELOW~~ ON

OFFSET ☉ PAVEMENT 2.8' LT : ~~RT~~

8.0' TO RT EDGE PAVEMENT

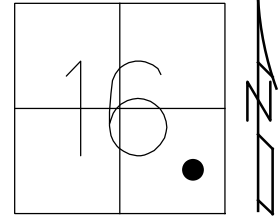
STATION: 1138+94

HORIZ.DATUM: NAD83 2011

GEOID: NAVD88 2018

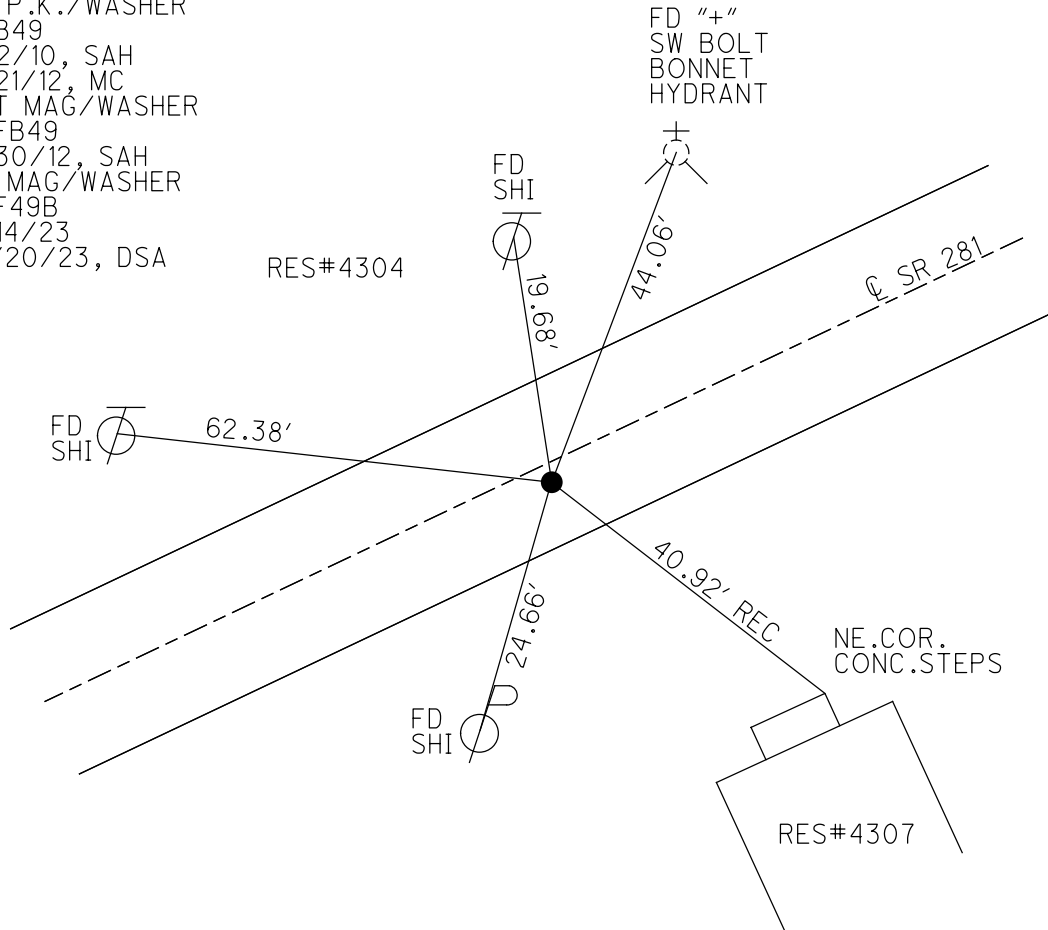
GRID: NORTHING: 596504.216

EASTING: 1699440.971



RECORD:  
 IRON BOLT  
 SET P.K./WASHER  
 3/3/92, MB  
 FD P.K./WASHER  
 SVB49  
 11/2/10, SAH  
 3/21/12, MC  
 SET MAG/WASHER  
 REFB49  
 7/30/12, SAH  
 FD MAG/WASHER  
 REF49B  
 6/14/23  
 10/20/23, DSA

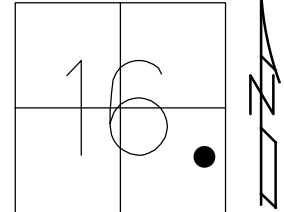
WOOD LPD:  
 N: 418967.045  
 E: 210959.799



O.D.O.T. DISTRICT 2 SURVEY OFFICE (USE ONLY)

PERSONNEL	REFERENCE NO. <u>49 BA</u>	SHEET <u>16</u> OF <u>51</u>
NOTES	DATE <u>6/14/23</u>	ROUTE <u>SR 281</u>
H.C. <u>MILLER</u>	WEATHER <u>BREEZY</u>	COUNTY <u>WOOD</u>
R.C. <u>AUBLE</u>	TEMP. <u>57°</u>	TOWNSHIP <u>MONTGOMERY</u>
<u>BEJARANO</u>		SECTION <u>16</u>
DWG BY <u>RHOADES</u>	PID <u>CHIP SEAL</u>	T <u>4</u> N R <u>12</u> E

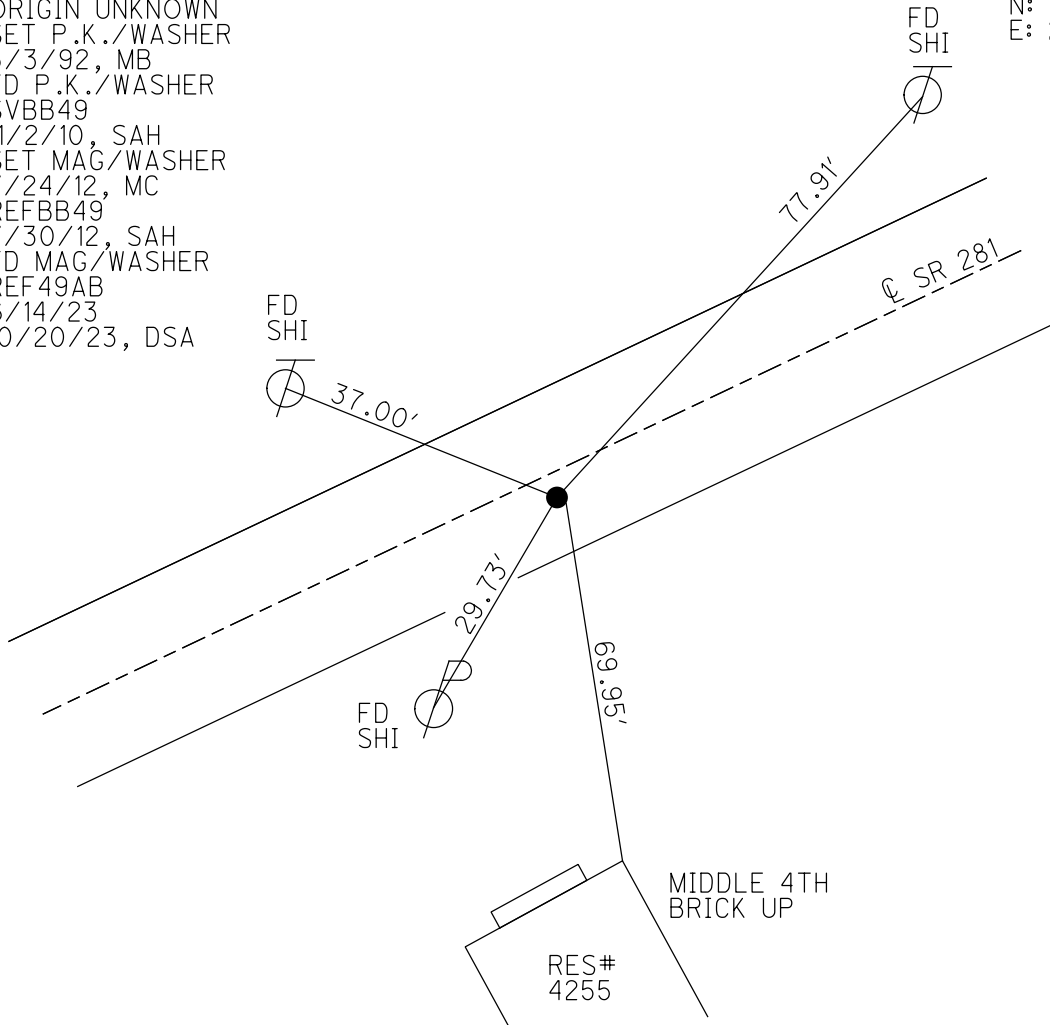
TYPE MONUMENT MAG/WASHER  
 ON SURFACE - ~~BELOW~~ ON  
 OFFSET ☉ PAVEMENT 2.2' ~~±~~ : RT  
7.6' TO RT EDGE PAVEMENT  
 STATION: 1142+69



HORZ. DATUM: NAD83 2011      GEOID: NAVD88 2018  
 GRID: NORTHING: 596654.145      EASTING: 1699440.905

RECORD:  
 ORIGIN UNKNOWN  
 SET P.K./WASHER  
 3/3/92, MB  
 FD P.K./WASHER  
 SVBB49  
 11/2/10, SAH  
 SET MAG/WASHER  
 7/24/12, MC  
 REFBB49  
 7/30/12, SAH  
 FD MAG/WASHER  
 REF49AB  
 6/14/23  
 10/20/23, DSA

WOOD LPD:  
 N: 419121.511  
 E: 211301.752



O.D.O.T. DISTRICT 2 SURVEY OFFICE (USE ONLY)

PERSONNEL

REFERENCE NO. 49 BB

SHEET 17 OF 51

NOTES MILLER DATE 6/14/23  
 H.C. AUBLE WEATHER BREEZY  
 R.C. NIESE TEMP. 57°  
BEJARANO

ROUTE SR 281  
 COUNTY WOOD  
 TOWNSHIP MONTGOMERY  
 SECTION 16

DWG BY RHOADES PID CHIP SEAL

T 4 N R 12 E

TYPE MONUMENT MAG/WASHER

ON SURFACE - ~~BELOW~~ ON

OFFSET 0.9' ~~RT~~ : RT

10.6' TO RT EDGE PAVEMENT

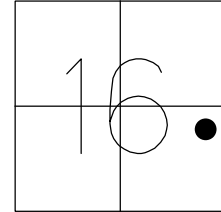
STATION: 1145+41

HORIZ.DATUM: NAD83 2011

GEOID: NAVD88 2018

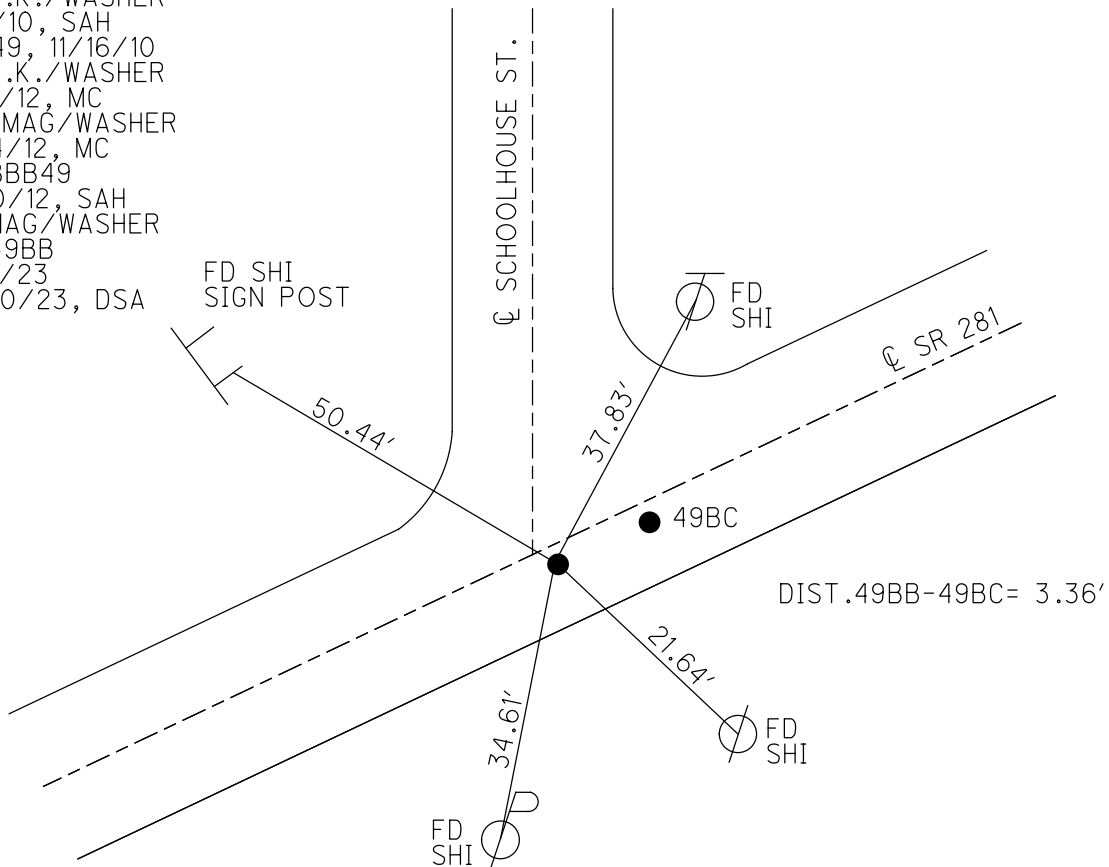
GRID: NORTHING: 596762.313

EASTING: 1700032.100



RECORD:  
 ORIGIN UNKNOWN  
 SET P.K./WASHER  
 3/3/92, MB  
 FD P.K./WASHER  
 8/9/10, SAH  
 BBB49, 11/16/10  
 FD P.K./WASHER  
 3/21/12, MC  
 SET MAG/WASHER  
 7/24/12, MC  
 REFBBB49  
 7/30/12, SAH  
 FD MAG/WASHER  
 REF49BB  
 6/14/23  
 10/20/23, DSA

WOOD LPD:  
 N: 419232.941  
 E: 211547.518



O.D.O.T. DISTRICT 2 SURVEY OFFICE (USE ONLY)

PERSONNEL

REFERENCE NO. 49 BC

SHEET 18 OF 51

NOTES MILLER

DATE 6/14/23

ROUTE SR 281

H.C. AUBLE

WEATHER BREEZY

COUNTY WOOD

R.C. NIESE

TEMP. 57°

TOWNSHIP MONTGOMERY

BEJARANO

SECTION 16

DWG BY RHOADES

PID CHIP SEAL

T 4 N R 12 E

TYPE MONUMENT MAG/WASHER

ON SURFACE - ~~BELOW~~ ON \_\_\_\_\_

OFFSET Q PAVEMENT 0.7' ~~LT~~ : RT

10.8' TO LT EDGE PAVEMENT

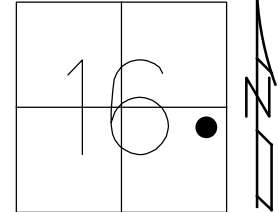
STATION: 114544.35

HORZ.DATUM: NAD83 2011

GEOID: NAVD88 2018

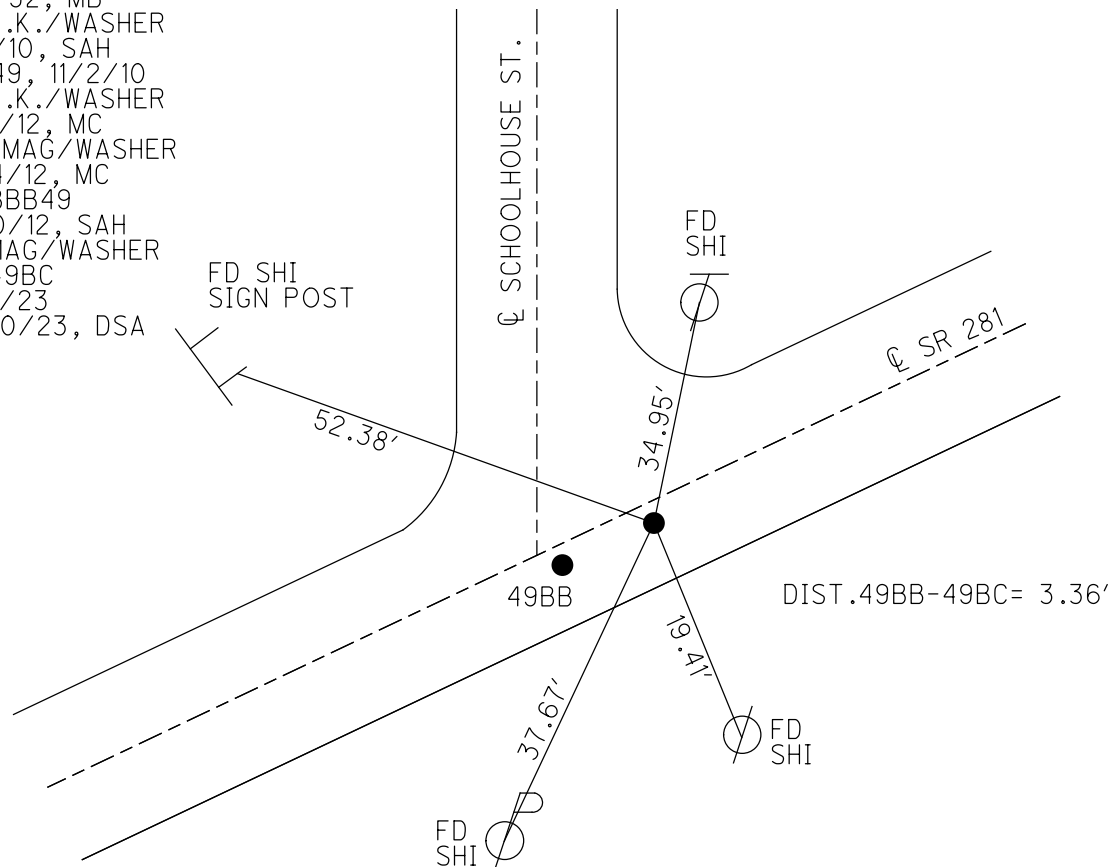
GRID: NORTHING: 596763.724

EASTING: 1700035.177



RECORD:  
 ORIGIN UNKNOWN  
 SET P.K./WASHER  
 3/3/92, MB  
 FD P.K./WASHER  
 8/9/10, SAH  
 BBB49, 11/2/10  
 FD P.K./WASHER  
 3/21/12, MC  
 SET MAG/WASHER  
 7/24/12, MC  
 REFBBB49  
 7/30/12, SAH  
 FD MAG/WASHER  
 REF49BC  
 6/14/23  
 10/20/23, DSA

WOOD LPD:  
 N: 419234.392  
 E: 211550.576



O.D.O.T. DISTRICT 2 SURVEY OFFICE (USE ONLY)

PERSONNEL \_\_\_\_\_

REFERENCE NO. 49 C

SHEET 17 OF 49

NOTES HUSS

DATE 3/21/12

ROUTE SR 281

H.C. CANTERBURY

WEATHER CLEAR

COUNTY WOOD

R.C. HUSS

TEMP. 74°

TOWNSHIP MONTGOMERY

SECTION 15

T 4 N R 12 E

TYPE MONUMENT P.K./WASHER

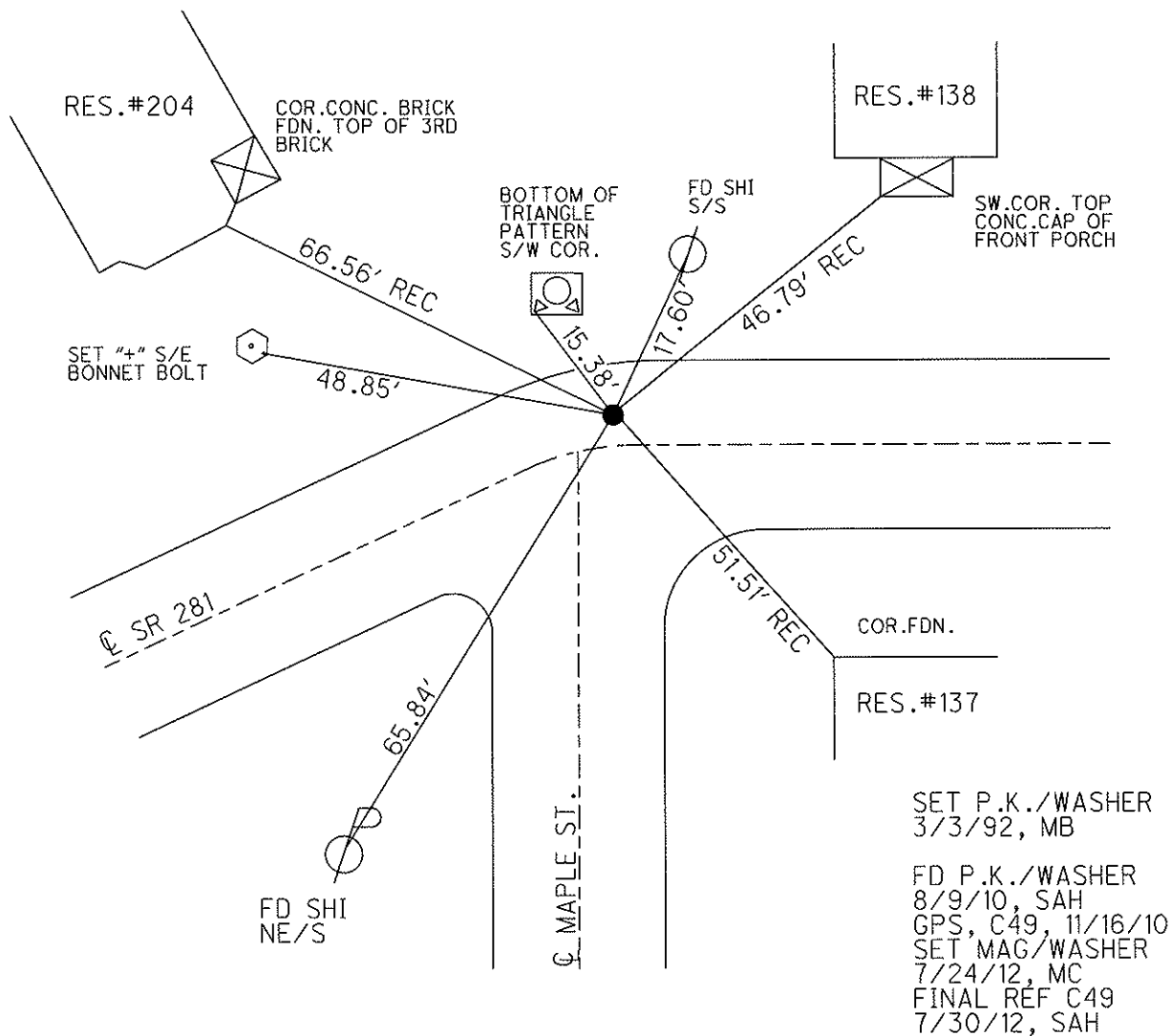
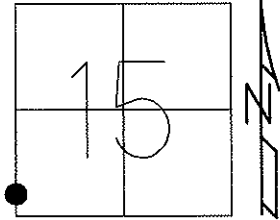
ON SURFACE - ~~BELOW~~ ON \_\_\_\_\_

LEFT - ☉ PAV'T - ~~RIGHT~~ 4.0'

- TO - EDGE PAVEMENT

S.L.M. 1148+56, 4.3' EAST OF ☉ MAPLE ST.

Grid: Northing: 596890.948 Easting: 1700326.337



O.D.O.T. DISTRICT 2 SURVEY OFFICE (USE ONLY)

PERSONNEL

REFERENCE NO. 49 D

SHEET 18 OF 49

NOTES HUSS

DATE 3/21/12

ROUTE SR 281

H.C. CANTERBURY

WEATHER CLEAR

COUNTY WOOD

R.C. HUSS

TEMP. 74°

TOWNSHIP MONTGOMERY

SECTION 15

T 4 N R 12 E

TYPE MONUMENT MON.BOX

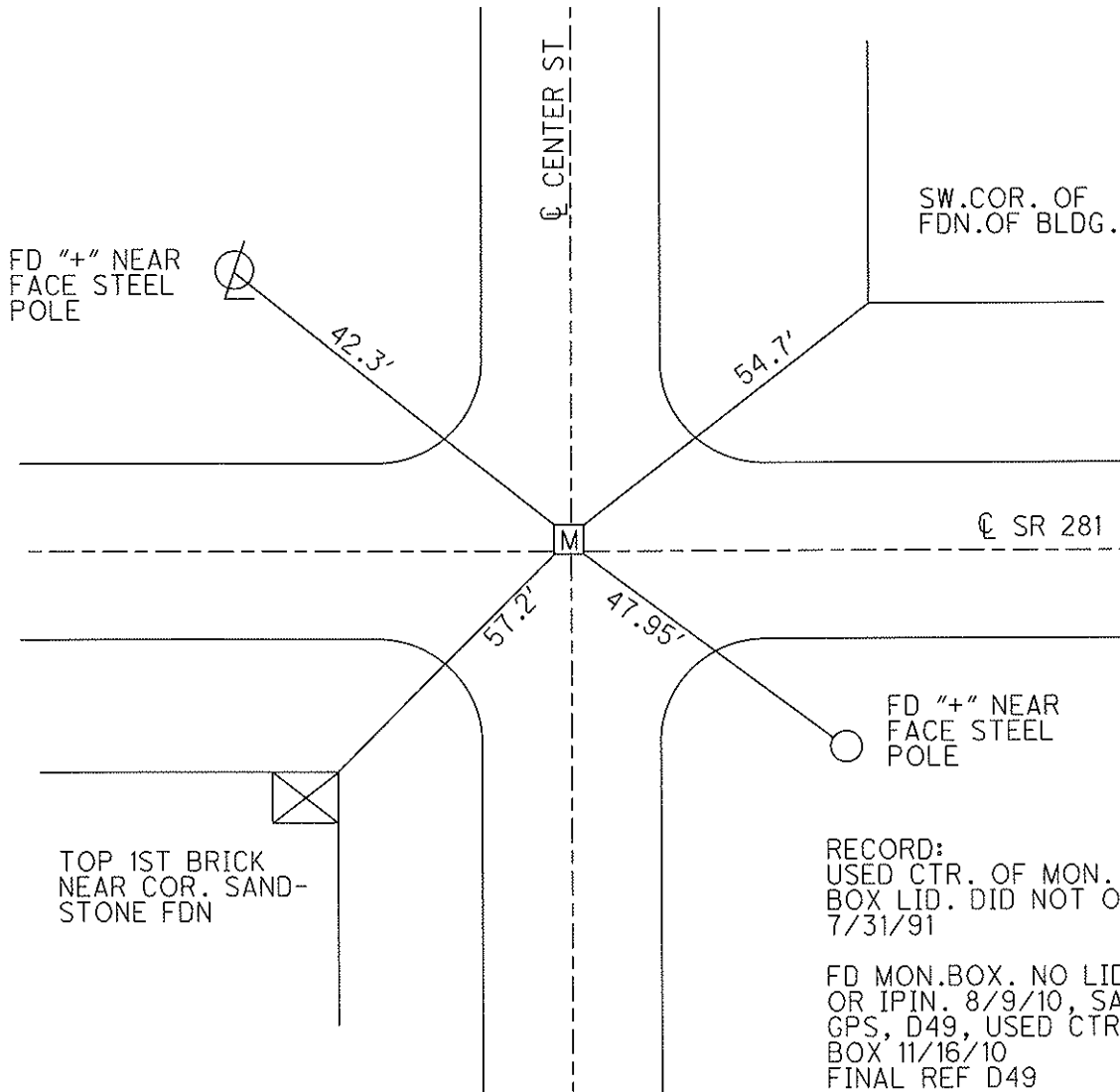
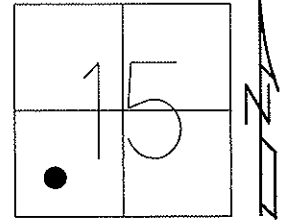
ON SURFACE - ~~BELOW~~ ON

LEFT - Q PAV'T - ~~RIGHT~~ 1.8'

- TO - EDGE PAVEMENT

S.L.M. 1155+15, ON Q OF CENTER ST.

Grid: Northing: 596884.959 Easting: 1700985.486





O.D.O.T. DISTRICT 2 SURVEY OFFICE (USE ONLY)

PERSONNEL

REFERENCE NO. 49 E

SHEET 19 OF 49

NOTES HUSS

DATE 3/21/12

ROUTE SR 281

H.C. CANTERBURY

WEATHER CLEAR

COUNTY WOOD

R.C. HUSS

TEMP. 74°

TOWNSHIP MONTGOMERY

SECTION 15

T 4 N R 12 E

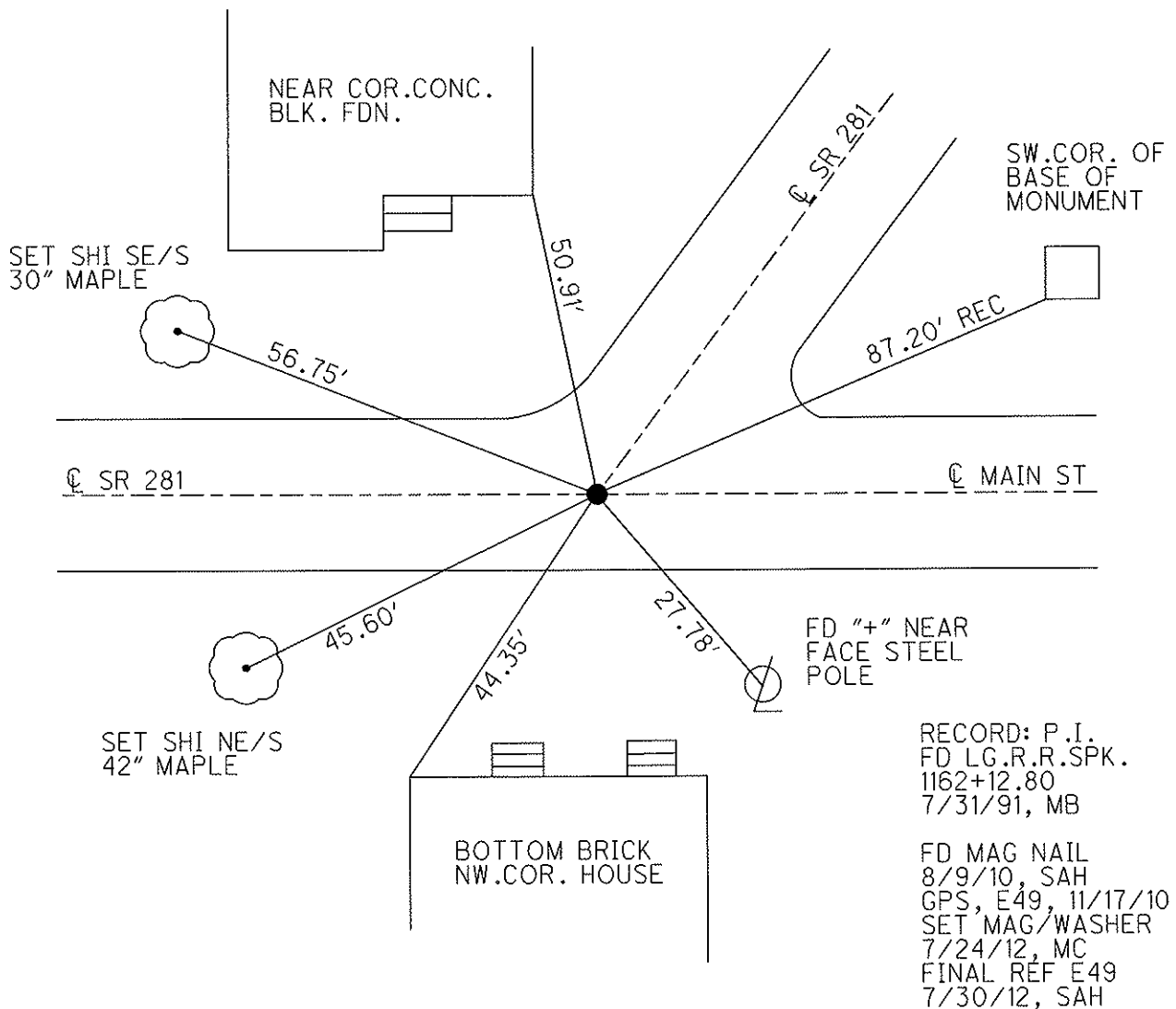
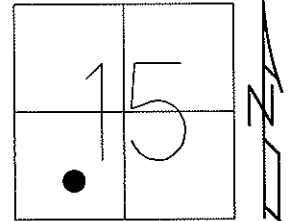
TYPE MONUMENT MAG NAIL

ON SURFACE - ~~BELOW~~ ON

LEFT - ☉ PAV'T - RIGHT ON, ☉ OF 281 W & NE  
- TO - EDGE PAVEMENT

S.L.M. 1161+88

Grid: Northing: 596878.99 Easting: 1701659.3844



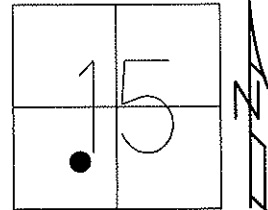
RECORD: P.I.  
 FD LG.R.R.SP.K.  
 1162+12.80  
 7/31/91, MB

FD MAG NAIL  
 8/9/10, SAH  
 GPS, E49, 11/17/10  
 SET MAG/WASHER  
 7/24/12, MC  
 FINAL REF E49  
 7/30/12, SAH

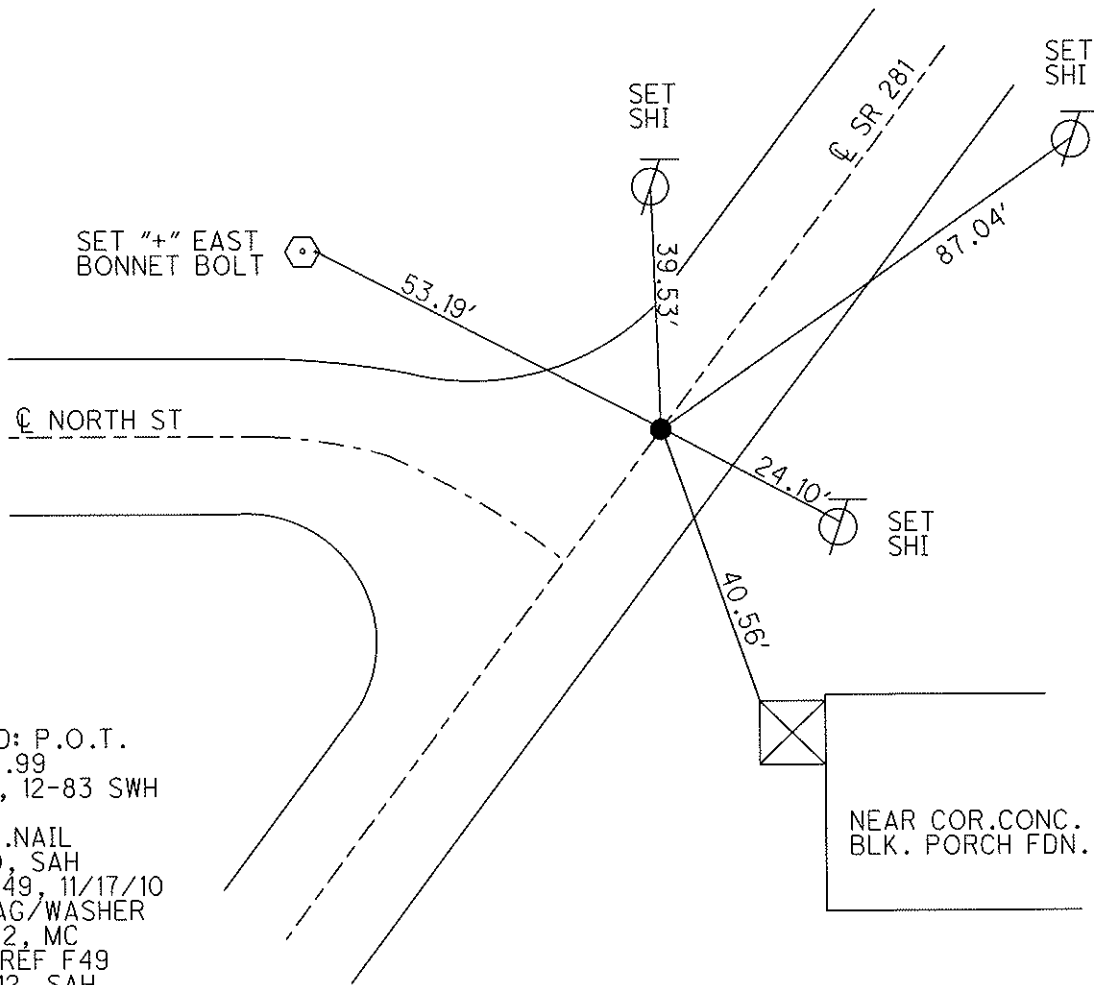
O.D.O.T. DISTRICT 2 SURVEY OFFICE (USE ONLY)

PERSONNEL \_\_\_\_\_ REFERENCE NO. 49 F SHEET 20 OF 49  
 NOTES HUSS DATE 3/21/12 ROUTE SR 281  
 H.C. CANTERBURY WEATHER CLEAR COUNTY WOOD  
 R.C. HUSS TEMP. 76° TOWNSHIP MONTGOMERY  
 \_\_\_\_\_ SECTION 15  
 \_\_\_\_\_ T. 4 N R. 12 E

TYPE MONUMENT P.K.NAIL  
 ON SURFACE - BELOW ON  
 LEFT - Q PAV'T - ~~RIGHT~~ 0.3'  
 \_\_\_\_\_ TO \_\_\_\_\_ EDGE PAVEMENT  
 S.L.M. 1166+16.59



Grid: Northing: 597201.005 Easting: 1701907.065



RECORD: P.O.T.  
 1166+16.99  
 D.N.F., 12-83 SWH  
 FD P.K.NAIL  
 8/9/10, SAH  
 GPS, F49, 11/17/10  
 SET MAG/WASHER  
 7/24/12, MC  
 FINAL REF F49  
 7/30/12, SAH

O.D.O.T. DISTRICT 2 SURVEY OFFICE (USE ONLY)

PERSONNEL \_\_\_\_\_

REFERENCE NO. 49 G

SHEET 21 OF 49

NOTES HUSS

DATE 3/21/12

ROUTE SR 281

H.C. HUSS

WEATHER CLEAR

COUNTY WOOD

R.C. HARBAUGH

TEMP. 78°

TOWNSHIP MONTGOMERY

SECTION 15

T 4 N R 12 E

TYPE MONUMENT MAG NAIL

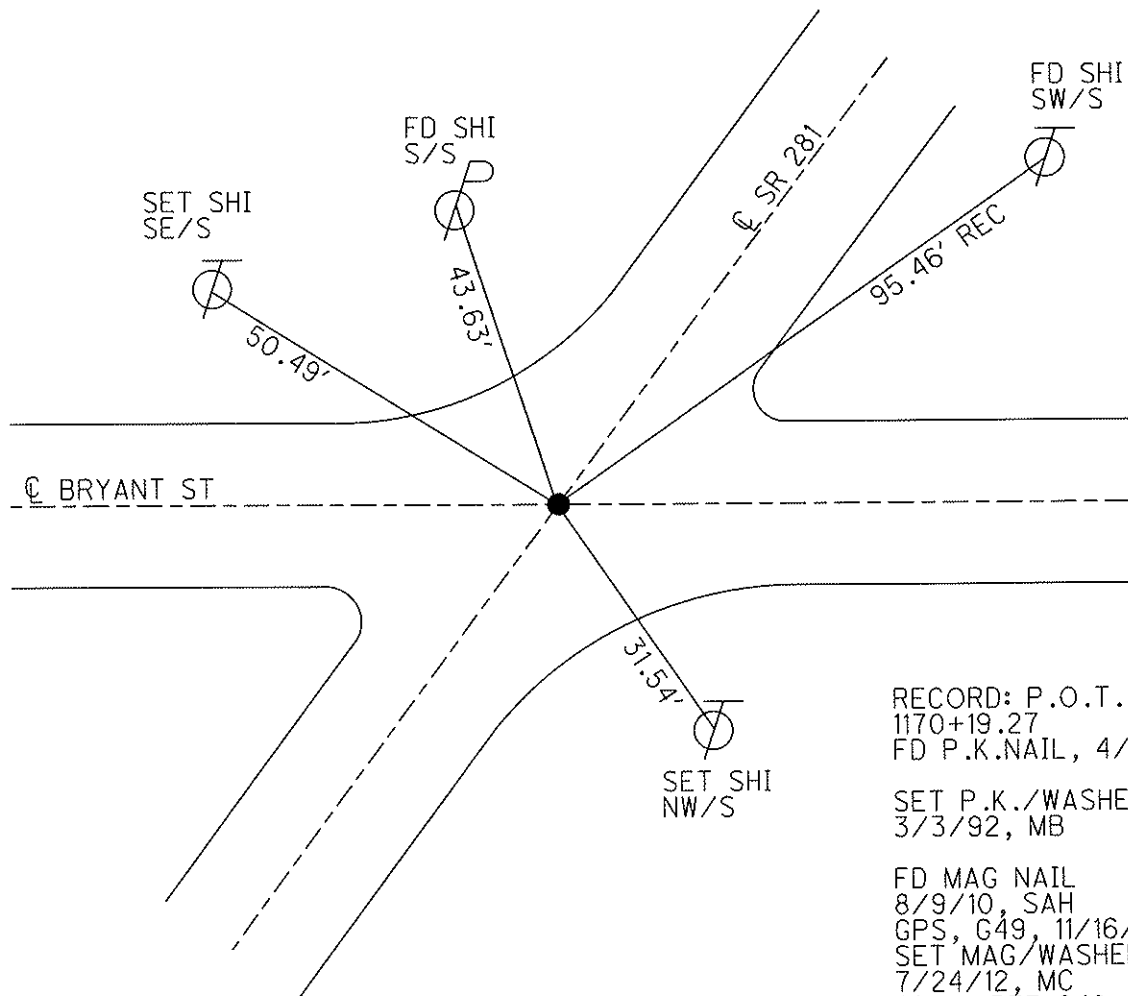
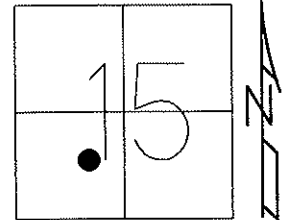
ON SURFACE - BELOW ON

~~LEFT~~ - Q PAV'T - RIGHT 0.2'

- TO - EDGE PAVEMENT

S.L.M. 1170+19.27

Grid: Northing: 597518.402 Easting: 1702151.242



RECORD: P.O.T.  
1170+19.27  
FD P.K.NAIL, 4/17/70

SET P.K./WASHER  
3/3/92, MB

FD MAG NAIL  
8/9/10, SAH  
GPS, G49, 11/16/10  
SET MAG/WASHER  
7/24/12, MC  
FINAL REF G49  
7/30/12, SAH

O.D.O.T. DISTRICT 2 SURVEY OFFICE (USE ONLY)

PERSONNEL \_\_\_\_\_

REFERENCE NO. 49 GH

SHEET 22 OF 49

NOTES HUSS

DATE 3/21/12

ROUTE SR 281

H.C. HUSS

WEATHER CLEAR

COUNTY WOOD

R.C. HARBAUGH

TEMP. 80°

TOWNSHIP MONTGOMERY

SECTION 15

T 4 N R 12 E

TYPE MONUMENT P.K.NAIL, D.N.F.

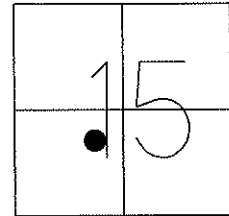
ON SURFACE - BELOW \_\_\_\_\_

LEFT -  $\phi$  PAV'T - RIGHT \_\_\_\_\_

\_\_\_\_\_ TO \_\_\_\_\_ EDGE PAVEMENT

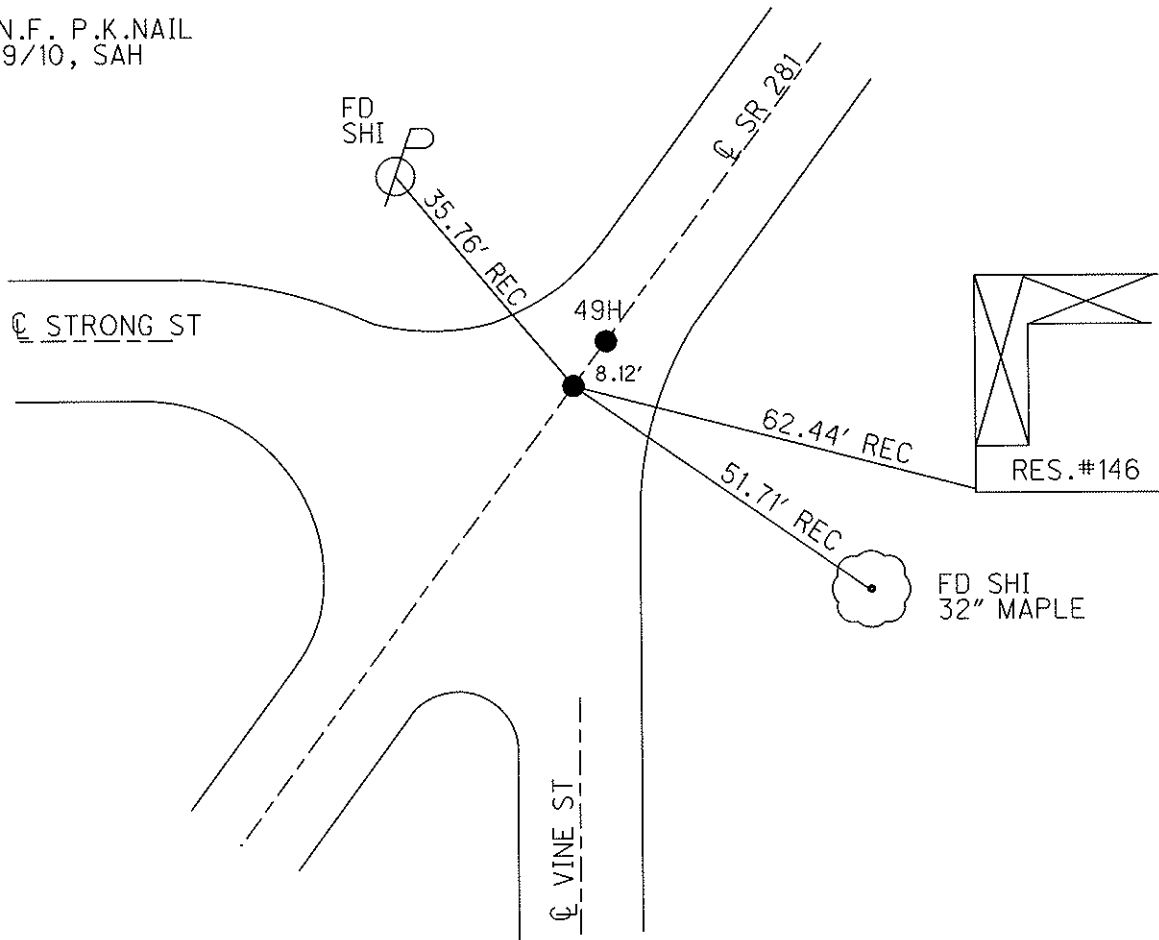
S.L.M. 1173+87.68

Grid: Northing: \_\_\_\_\_ Easting: \_\_\_\_\_



RECORD: P.O.T.  
1173+87.68  
FD P.K.NAIL, 4/17/70

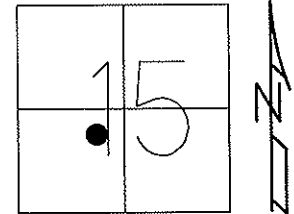
D.N.F. P.K.NAIL  
8/9/10, SAH



O.D.O.T. DISTRICT 2 SURVEY OFFICE (USE ONLY)

PERSONNEL	REFERENCE NO. <u>49 H</u>	SHEET <u>23</u> OF <u>49</u>
NOTES <u>HUSS</u>	DATE <u>3/21/12</u>	ROUTE <u>SR 281</u>
H.C. <u>HUSS</u>	WEATHER <u>CLEAR</u>	COUNTY <u>WOOD</u>
R.C. <u>HARBAUGH</u>	TEMP. <u>80°</u>	TOWNSHIP <u>MONTGOMERY</u>
		SECTION <u>11</u>
		T <u>4</u> N R <u>12</u> E

TYPE MONUMENT P.K./WASHER  
~~ON SURFACE~~ - BELOW 0.1'  
 LEFT - CL PAV'T - RIGHT ON  
- TO - EDGE PAVEMENT  
 S.L.M. 1173+95.80  
 Grid: Northing: 597816.676 Easting: 1702380.570

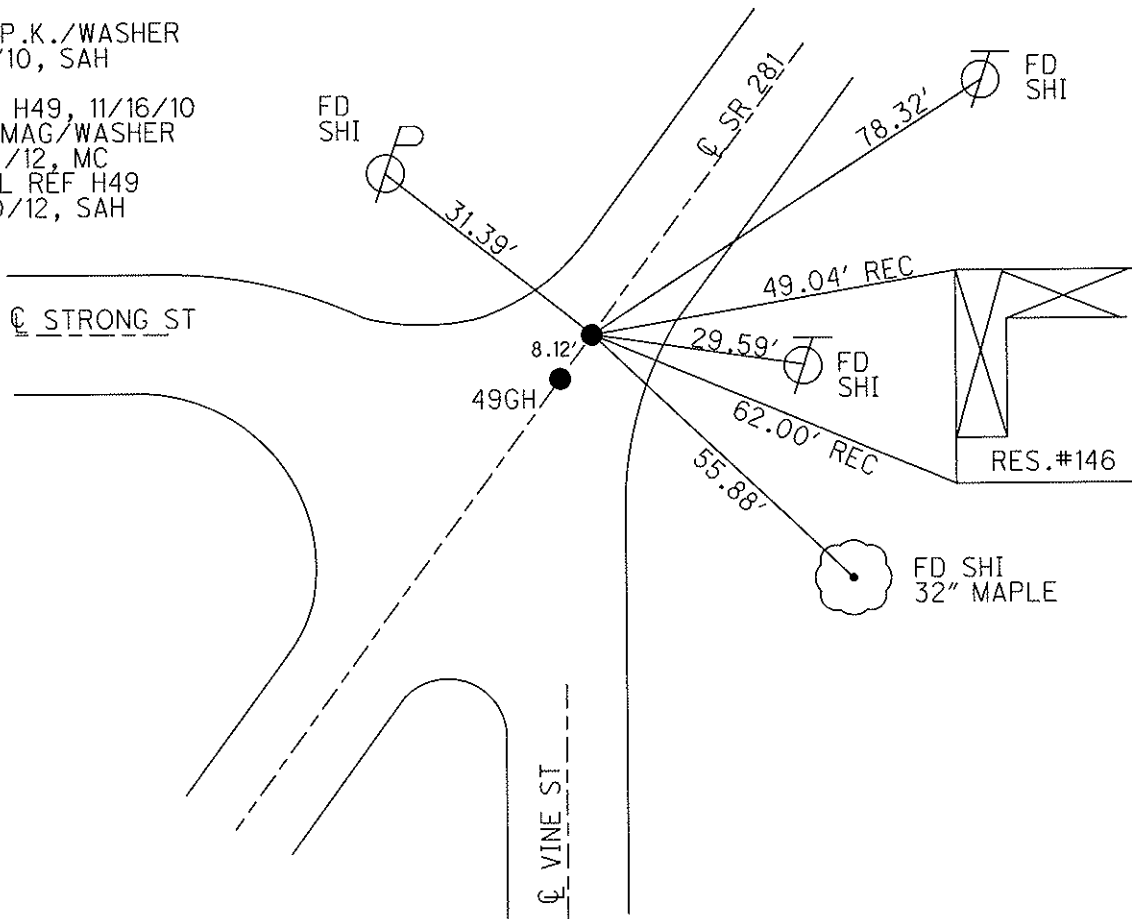


RECORD: P.O.T.  
 1173+95.80  
 FD P.K.NAIL, 4/17/70

D.N.F. P.K.NAIL  
 12-83, SWH

SET P.K./WASHER  
 8/9/10, SAH

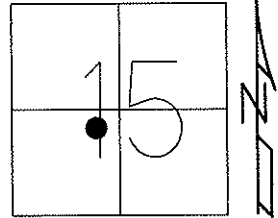
GPS, H49, 11/16/10  
 SET MAG/WASHER  
 7/24/12, MC  
 FINAL REF H49  
 7/30/12, SAH



O.D.O.T. DISTRICT 2 SURVEY OFFICE (USE ONLY)

PERSONNEL	REFERENCE NO. <u>49 I</u>	SHEET <u>24</u> OF <u>49</u>
NOTES <u>HUSS</u>	DATE <u>3/21/12</u>	ROUTE <u>SR 281</u>
H.C. <u>HUSS</u>	WEATHER <u>CLEAR</u>	COUNTY <u>WOOD</u>
R.C. <u>HARBAUGH</u>	TEMP. <u>80°</u>	TOWNSHIP <u>MONTGOMERY</u>
		SECTION <u>15</u>
		T <u>4</u> N R <u>12</u> E

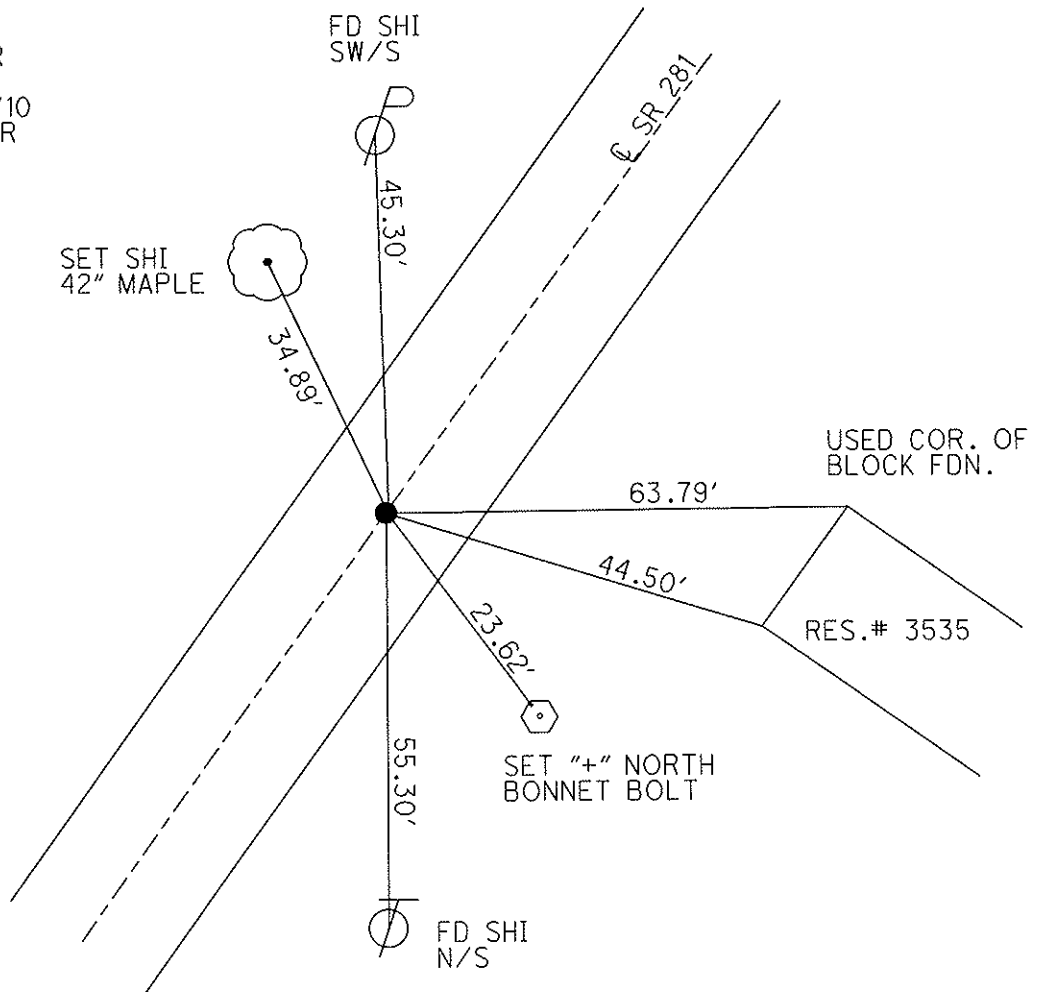
TYPE MONUMENT P.K./WASHER  
 ON SURFACE - ~~BELOW~~ ON  
 LEFT - C PAV'T - RIGHT ON  
12' TO RT EDGE PAVEMENT  
 S.L.M. 1178+50



Grid: Northing: 598197.188 Easting: 1702673.332

SET P.K./WASHER  
3/3/92, MB

FD P.K./WASHER  
8/9/10, SAH  
GPS, I49, 11/16/10  
SET MAG/WASHER  
7/27/12, MC  
FINAL REF I49  
7/30/12, SAH



O.D.O.T. DISTRICT 2 SURVEY OFFICE (USE ONLY)

PERSONNEL \_\_\_\_\_

REFERENCE NO. 49 J

SHEET 25 OF 49

NOTES HUSS

DATE 3/21/12

ROUTE SR 281

H.C. HUSS

WEATHER CLEAR

COUNTY WOOD

R.C. HARBAUGH

TEMP. 80°

TOWNSHIP MONTGOMERY

SECTION 15

T 4 N R 12 E

TYPE MONUMENT MON.BOX

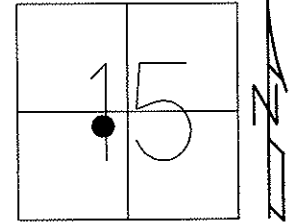
ON SURFACE - ~~BELOW~~ ON

LEFT - Q PAV'T - RIGHT ON

13.9' TO RT EDGE PAVEMENT

S.L.M. 1180+08

Grid: Northing: 598321.959 Easting: 1702769.281

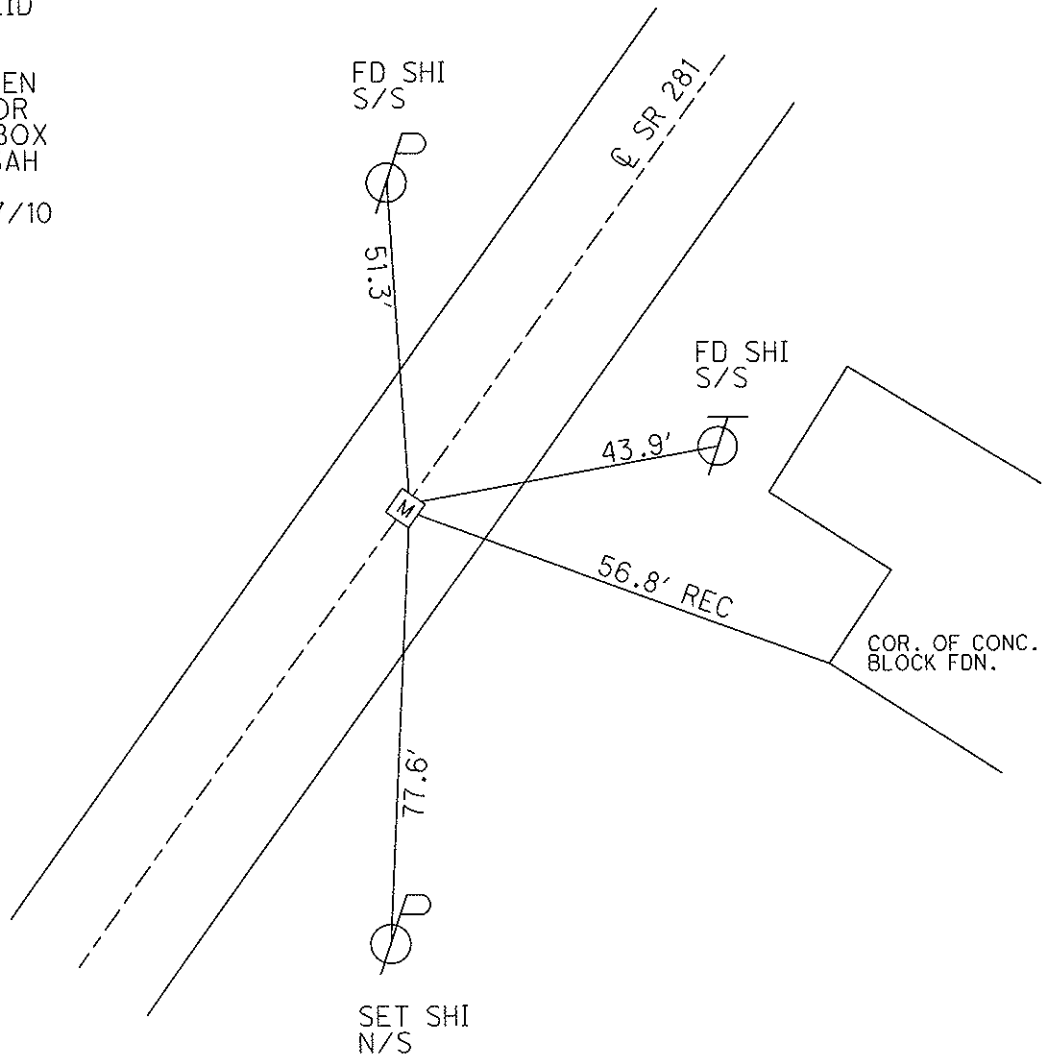


DID NOT OPEN  
USED CTR.OF LID  
7/31/91, MB

COULD NOT OPEN  
USED MARKS FOR  
CTR. OF MON.BOX  
LID. 8/9/10, SAH

GPS, J49, 11/17/10

FINAL REF J49  
7/30/12, SAH



O.D.O.T. DISTRICT 2 SURVEY OFFICE (USE ONLY)

PERSONNEL \_\_\_\_\_

REFERENCE NO. 49 K

SHEET 26 OF 49

NOTES HUSS

DATE 3/21/12

ROUTE SR 281

H.C. HUSS

WEATHER CLEAR

COUNTY WOOD

R.C. HARBAUGH

TEMP. 80°

TOWNSHIP MONTGOMERY

SECTION 15

T 4 N R 12 E

TYPE MONUMENT MON.BOX

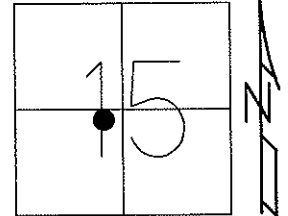
ON SURFACE - ~~BELOW~~ ON \_\_\_\_\_

LEFT - Q PAV'T - ~~RIGHT~~ 11.1'

0.8' TO LT EDGE PAVEMENT

S.L.M. 1183+65

Grid: Northing: 598606.302 Easting: 1702988.059



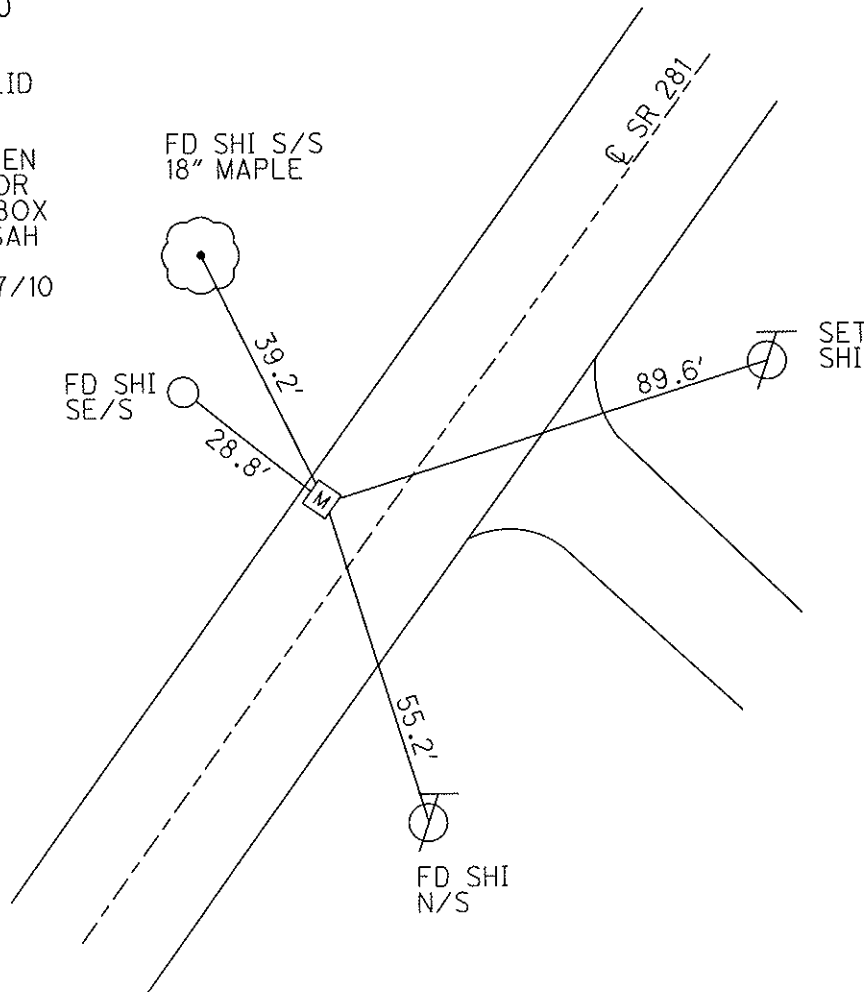
RECORD P.I.  
STA. 1183+92.10

DID NOT OPEN  
USED CTR.OF LID  
7/31/91, MB

COULD NOT OPEN  
USED MARKS FOR  
CTR. OF MON.BOX  
LID. 8/9/10, SAH

GPS, K49, 11/17/10

FINAL REF K49  
7/30/12, SAH

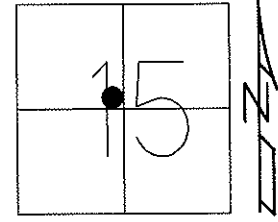




O.D.O.T. DISTRICT 2 SURVEY OFFICE (USE ONLY)

PERSONNEL	REFERENCE NO. <u>49 L</u>	SHEET <u>27</u> OF <u>49</u>
NOTES <u>HUSS</u>	DATE <u>3/22/12</u>	ROUTE <u>SR 281</u>
H.C. <u>CANTERBURY</u>	WEATHER <u>CLOUDY</u>	COUNTY <u>WOOD</u>
R.C. <u>HUSS</u>	TEMP. <u>70°</u>	TOWNSHIP <u>MONTGOMERY</u>
		SECTION <u>15</u>
		T <u>4</u> N R <u>12</u> E

TYPE MONUMENT MON.BOX  
 ON SURFACE - ~~BELOW~~ ON  
 LEFT - ☉ PAV'T - RIGHT ON  
11.8' TO LT EDGE PAVEMENT  
 S.L.M. 1187+22



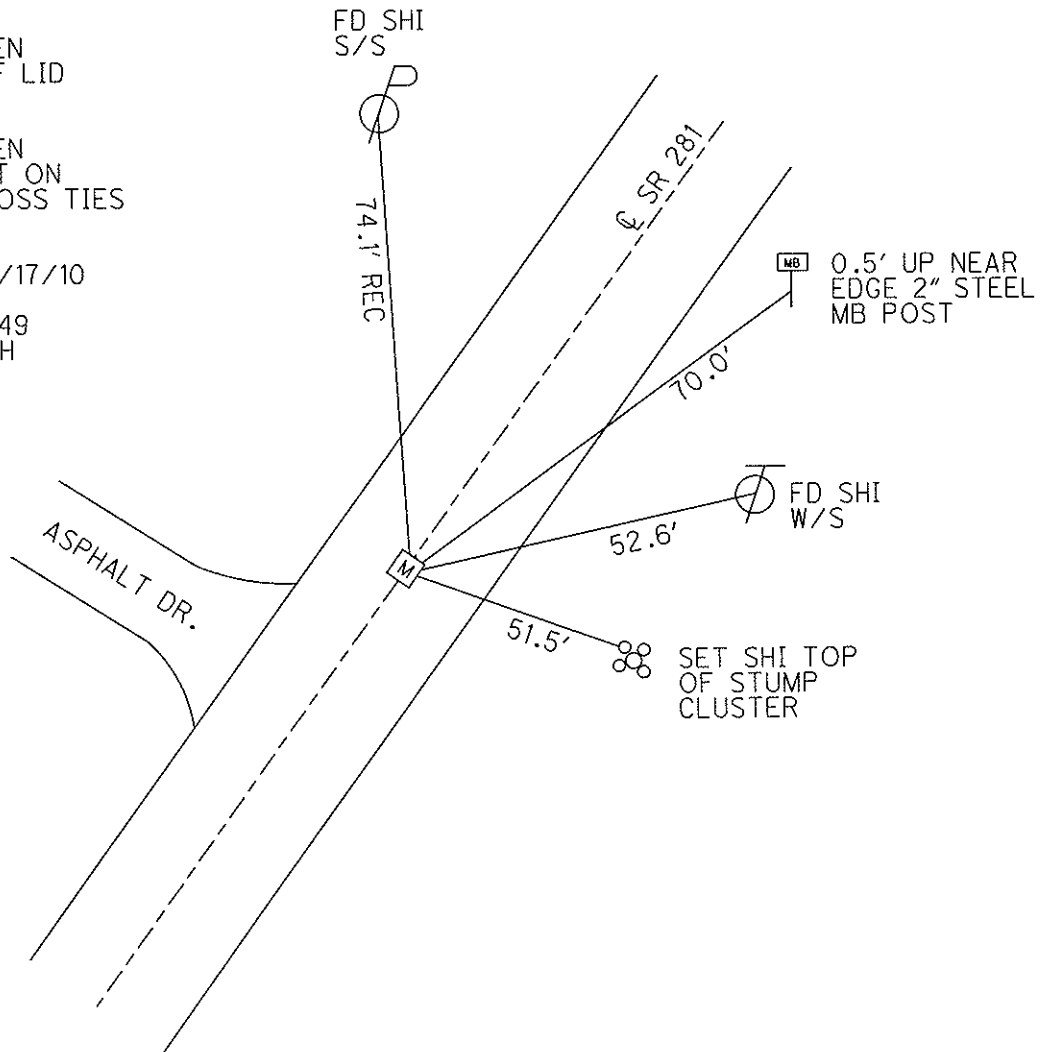
Grid: Northing: 598861.189 Easting: 1703240.486

DID NOT OPEN  
 USED CTR.OF LID  
 7/31/91, MB

DID NOT OPEN  
 USED "+" SET ON  
 LID WITH CROSS TIES  
 8/9/10, SAH

GPS, L49, 11/17/10

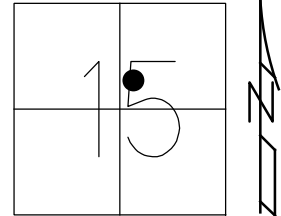
FINAL REF L49  
 7/30/12, SAH



O.D.O.T. DISTRICT 2 SURVEY OFFICE (USE ONLY)

PERSONNEL \_\_\_\_\_ REFERENCE NO. 49 M SHEET 30 OF 51  
 NOTES MILLER DATE 6/14/23 ROUTE SR 281  
 H.C. AUBLE WEATHER BREEZY COUNTY WOOD  
 R.C. NIESE TEMP. 57° TOWNSHIP MONTGOMERY  
 \_\_\_\_\_ BEJARANO SECTION 15  
 DWG BY RHOADES PID CHIP SEAL T 4 N R 12 E

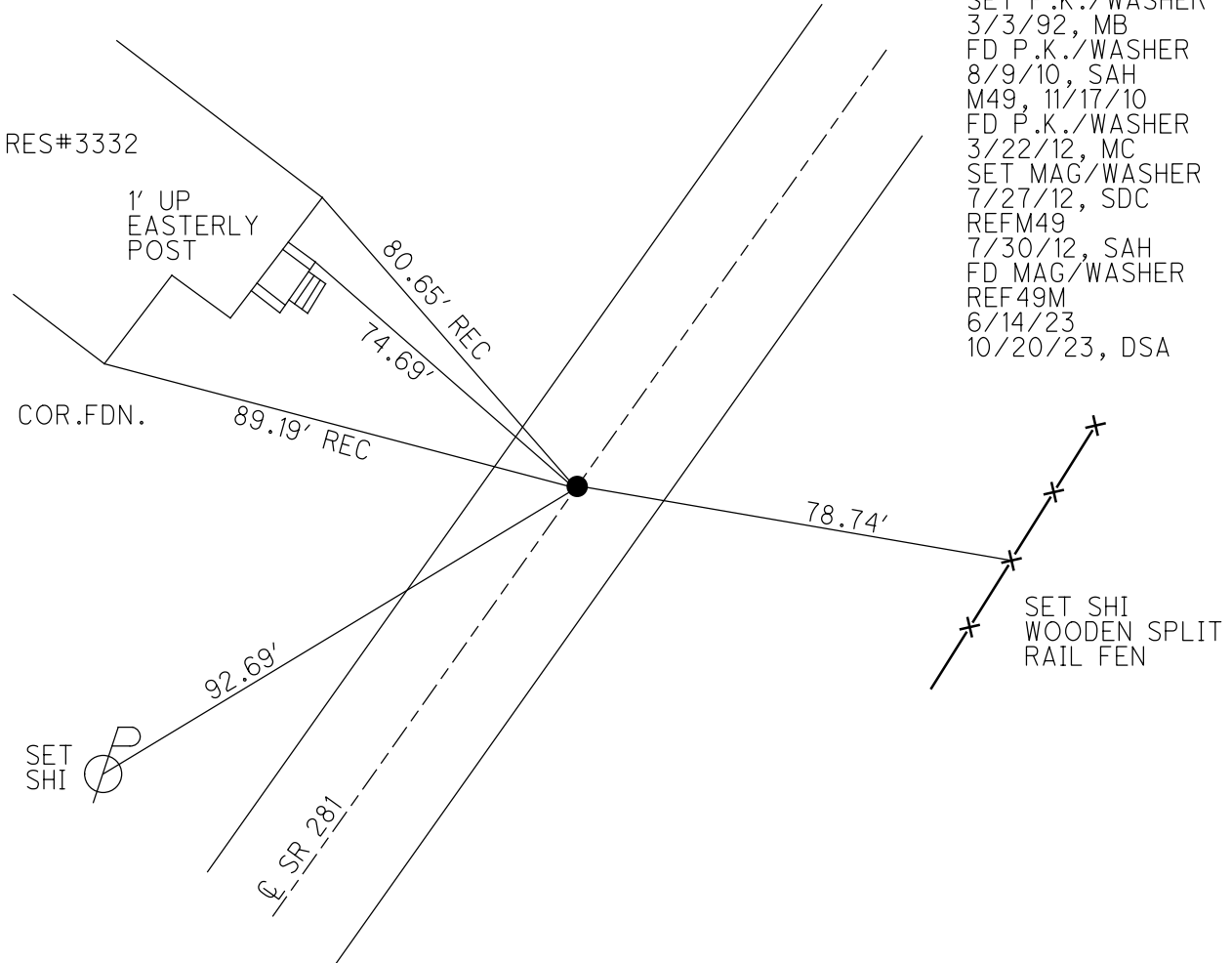
TYPE MONUMENT MAG/WASHER  
 ON SURFACE - ~~BELOW~~ ON  
 OFFSET Q PAVEMENT ON LT : RT  
10.7' TO RT EDGE PAVEMENT  
 STATION: 1196+71



HORZ.DATUM: NAD83 2011 GEOID: NAVD88 2018  
 GRID: NORTHING: 599534.078 EASTING: 1703907.488

WOOD LPD:  
 N: 422055.828  
 E: 215386.302

RECORD P.O.T.  
 1196+98.39  
 SET P.K./WASHER  
 3/3/92, MB  
 FD P.K./WASHER  
 8/9/10, SAH  
 M49, 11/17/10  
 FD P.K./WASHER  
 3/22/12, MC  
 SET MAG/WASHER  
 7/27/12, SDC  
 REF M49  
 7/30/12, SAH  
 FD MAG/WASHER  
 REF 49M  
 6/14/23  
 10/20/23, DSA



O.D.O.T. DISTRICT 2 SURVEY OFFICE (USE ONLY)

PERSONNEL

REFERENCE NO. 49 N

SHEET 31 OF 51

NOTES MILLER  
 H.C. AUBLE  
 R.C. NIESE  
BEJARANO

DATE 6/14/23  
 WEATHER BREEZY  
 TEMP. 57°

ROUTE SR 281  
 COUNTY WOOD  
 TOWNSHIP MONTGOMERY  
 SECTION 15  
 T 4 N R 12 E

DWG BY RHOADES PID CHIP SEAL

TYPE MONUMENT MONBOX W/"+" ON LID

ON SURFACE - ~~BELOW~~ ON

OFFSET ☉ PAVEMENT ON LT : RT

11.7' TO LT EDGE PAVEMENT

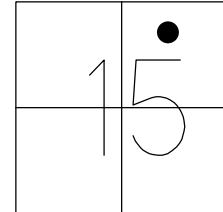
STATION: 1207+66

HORIZ.DATUM: NAD83 2011

GEOID: NAVD88 2018

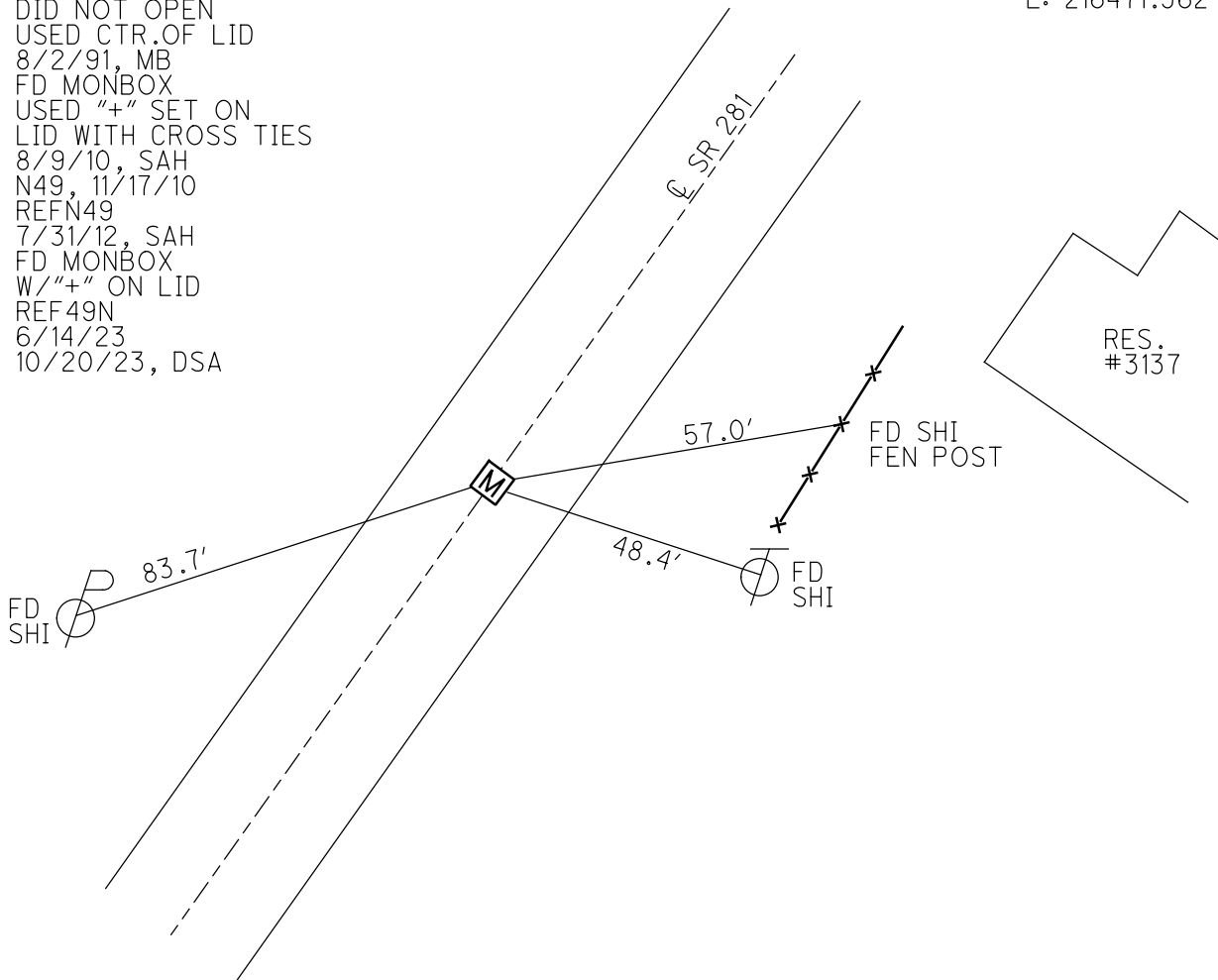
GRID: NORTHING: 600644.562

EASTING: 1705007.810



RECORD:  
 FD MONBOX  
 DID NOT OPEN  
 USED CTR.OF LID  
 8/2/91, MB  
 FD MONBOX  
 USED "+" SET ON  
 LID WITH CROSS TIES  
 8/9/10, SAH  
 N49, 11/17/10  
 REF49  
 7/31/12, SAH  
 FD MONBOX  
 W/"+" ON LID  
 REF49N  
 6/14/23  
 10/20/23, DSA

WOOD LPD:  
 N: 423180.824  
 E: 216471.962



O.D.O.T. DISTRICT 2 SURVEY OFFICE (USE ONLY)

PERSONNEL

REFERENCE NO. 49 0

SHEET 32 OF 51

NOTES MILLER

DATE 6/14/23

ROUTE SR 281

H.C. AUBLE

WEATHER BREEZY

COUNTY WOOD

R.C. NIESE

TEMP. 57°

TOWNSHIP MONTGOMERY

BEJARANO

DWG BY RHOADES

PID CHIP SEAL

SECTION 15

T 4 N R 12 E

TYPE MONUMENT MONBOX W/"+" ON LID

ON SURFACE - ~~BELOW~~ ON

OFFSET  $\phi$  PAVEMENT 2.8' LT : ~~RT~~

8.6' TO LT EDGE PAVEMENT

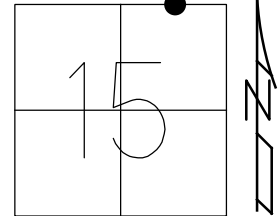
STATION: 1214+10

HORZ.DATUM: NAD83 2011

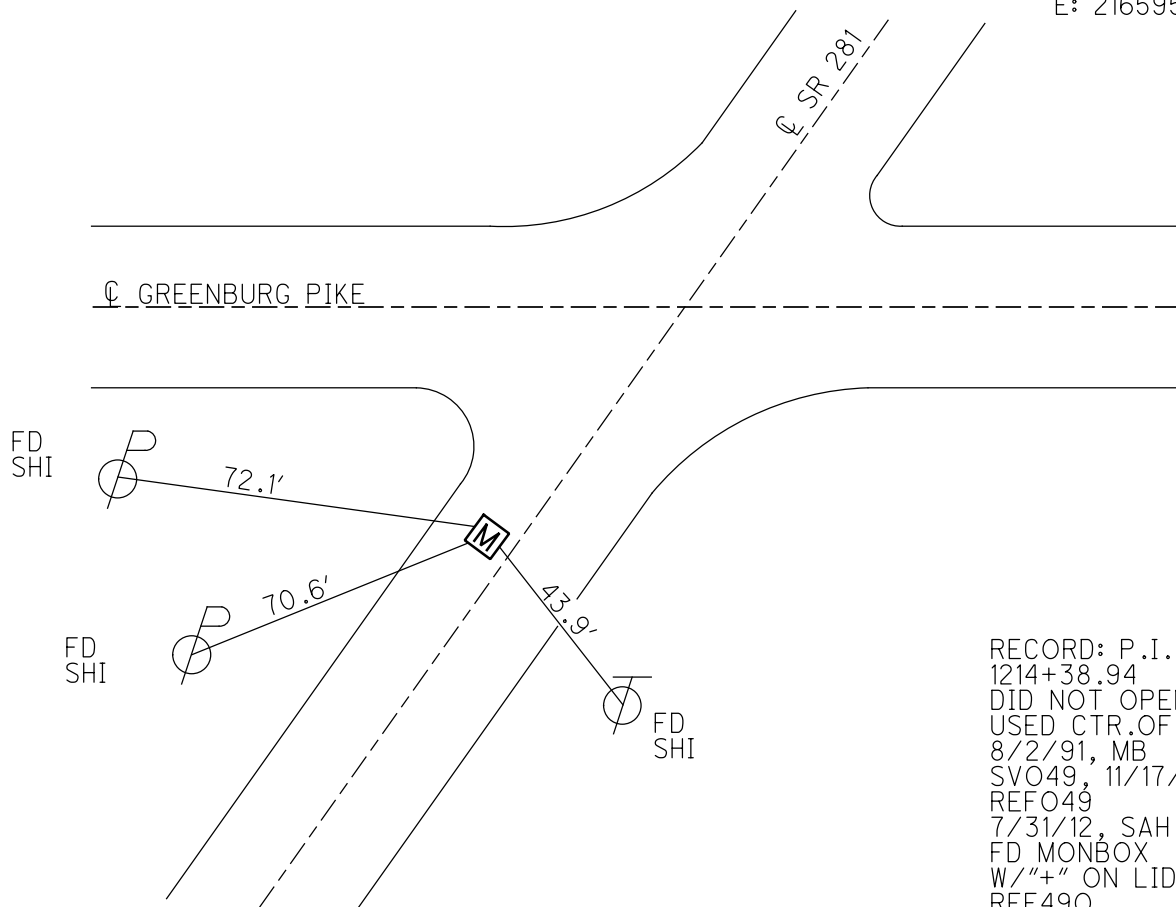
GEOID: NAVD88 2018

GRID: NORTHING: 600770.863

EASTING: 1705132.952



WOOD LPD:  
N: 423308.776  
E: 216595.435



RECORD: P.I.  
1214+38.94  
DID NOT OPEN  
USED CTR.OF LID  
8/2/91, MB  
SVO49, 11/17/10  
REFO49  
7/31/12, SAH  
FD MONBOX  
W/"+" ON LID  
REF490  
6/14/23  
10/20/23, DSA

O.D.O.T. DISTRICT 2 SURVEY OFFICE (USE ONLY)

PERSONNEL \_\_\_\_\_ REFERENCE NO. 50 SHEET 33 OF 51  
 NOTES MILLER DATE 6/14/23 ROUTE SR 281  
 H.C. AUBLE WEATHER BREEZY COUNTY WOOD  
 R.C. NIESE TEMP. 57° TOWNSHIP MONTGOMERY  
           BEJARANO SECTION 10  
 DWG BY RHOADES PID CHIP SEAL T 4 N R 12 E

TYPE MONUMENT MAG/WASHER

ON SURFACE - ~~BELOW~~ ON \_\_\_\_\_

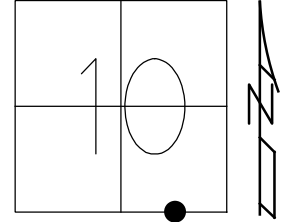
OFFSET  $\odot$  PAVEMENT 0.7' LT : ~~RT~~

- TO - EDGE PAVEMENT

STATION: 1215+22

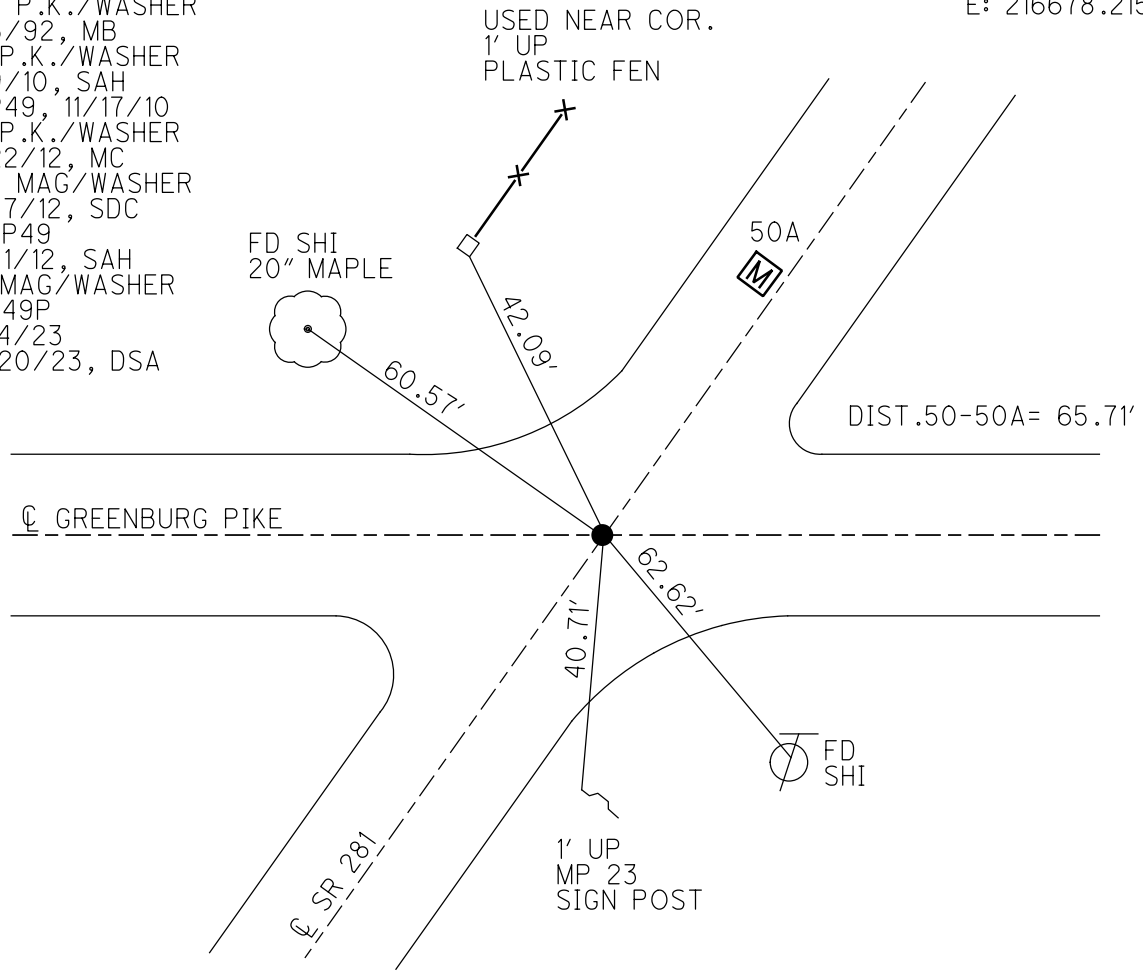
HORIZ.DATUM: NAD83 2011 GEOID: NAVD88 2018

GRID: NORTHING: 600844.878 EASTING: 1705216.708



RECORD:  
 STA .1215+50.53  
 SET P.K./WASHER  
 3/3/92, MB  
 FD P.K./WASHER  
 8/9/10, SAH  
 SVP49, 11/17/10  
 FD P.K./WASHER  
 3/22/12, MC  
 SET MAG/WASHER  
 7/27/12, SDC  
 REFP49  
 7/31/12, SAH  
 FD MAG/WASHER  
 REF49P  
 6/14/23  
 10/20/23, DSA

WOOD LPD:  
 N: 423383.896  
 E: 216678.215



O.D.O.T. DISTRICT 2 SURVEY OFFICE (USE ONLY)

PERSONNEL \_\_\_\_\_ REFERENCE NO. 50 A SHEET 34 OF 51  
 NOTES MILLER DATE 6/14/23 ROUTE SR 281  
 H.C. AUBLE WEATHER BREEZY COUNTY WOOD  
 R.C. NIESE TEMP. 57° TOWNSHIP MONTGOMERY  
           BEJARANO SECTION 10  
 DWG BY RHOADES PID CHIP SEAL T 4 N R 12 E

TYPE MONUMENT MONBOX W/DRILLH ON LID

ON SURFACE - ~~BELOW~~ ON \_\_\_\_\_

OFFSET  $\varnothing$  PAVEMENT 1.2' LT : ~~RT~~

10.3' TO LT EDGE PAVEMENT

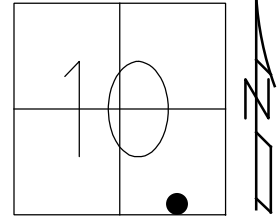
STATION: 1215+87.71

HORIZ.DATUM: NAD83 2011

GEOID: NAVD88 2018

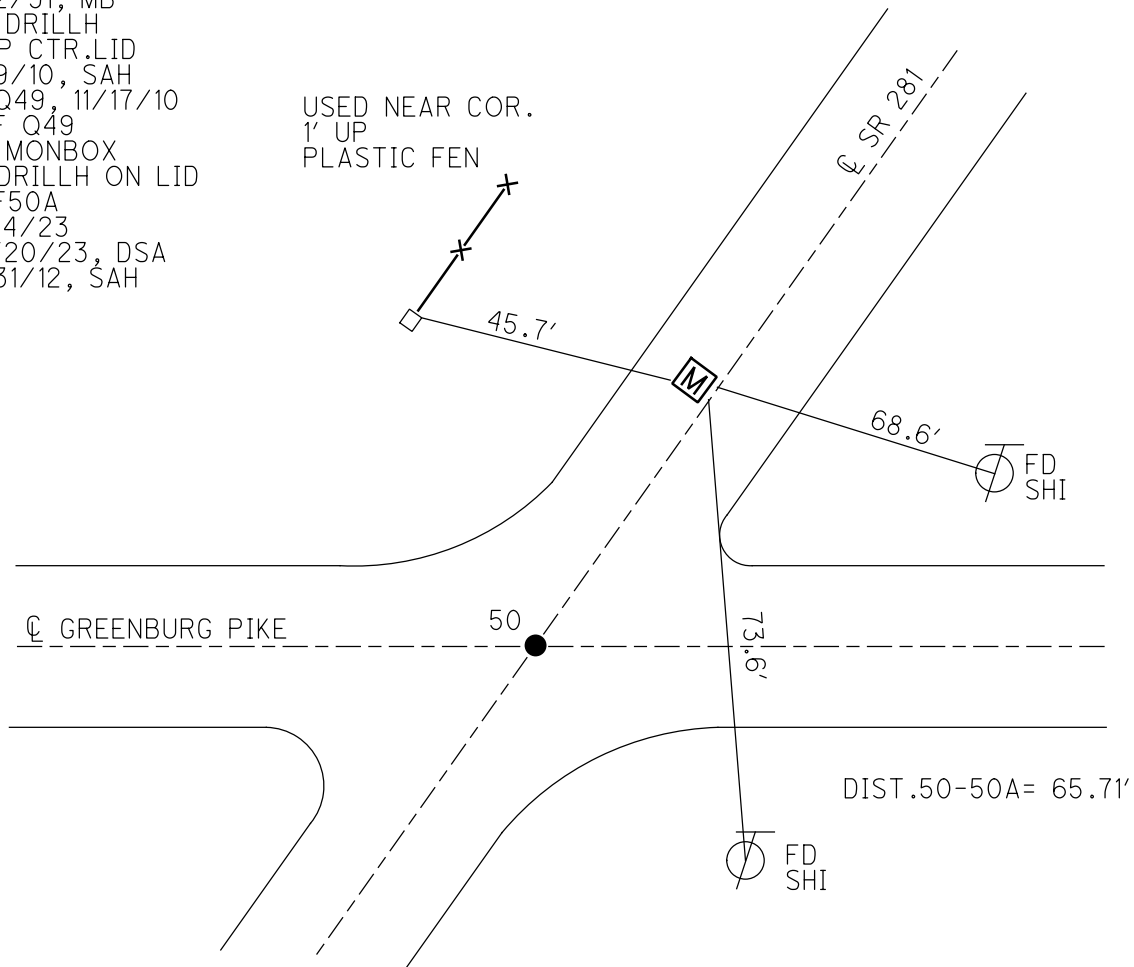
GRID: NORTHING: 600888.941

EASTING: 1705265.377



RECORD:  
 DID NOT OPEN  
 USED CTR.OF LID  
 8/2/91, MB  
 FD DRILLH  
 TOP CTR.LID  
 8/9/10, SAH  
 SVQ49, 11/17/10  
 REF Q49  
 FD MONBOX  
 W/DRILLH ON LID  
 REF50A  
 6/14/23  
 10/20/23, DSA  
 7/31/12, SAH

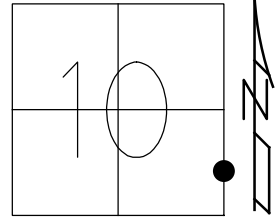
WOOD LPD:  
 N: 423428.601  
 E: 216726.302



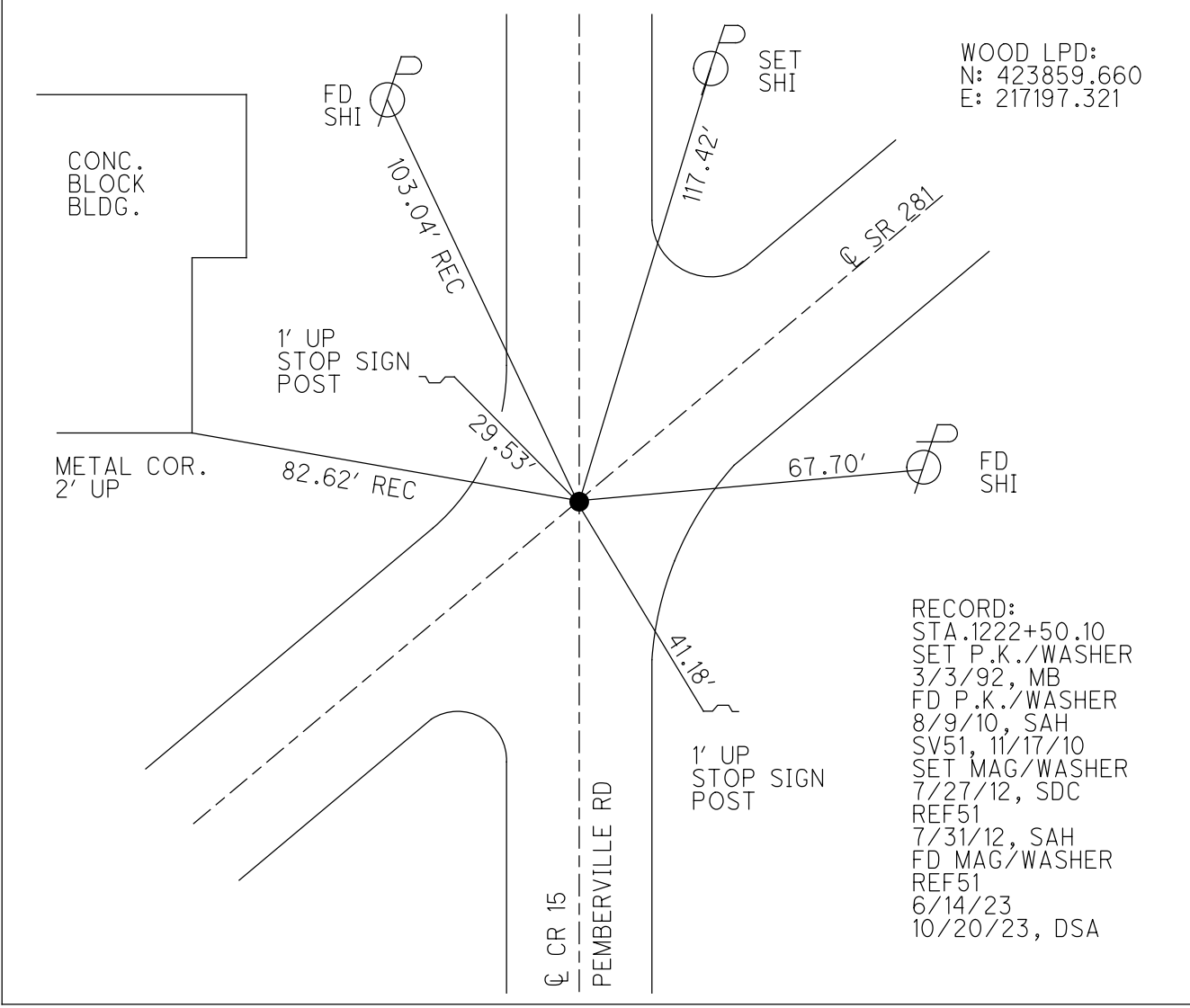
O.D.O.T. DISTRICT 2 SURVEY OFFICE (USE ONLY)

PERSONNEL \_\_\_\_\_ REFERENCE NO. 51 SHEET 35 OF 51  
 NOTES MILLER DATE 6/14/23 ROUTE SR 281  
 H.C. AUBLE WEATHER BREEZY COUNTY WOOD  
 R.C. NIESE TEMP. 57° TOWNSHIP MONTGOMERY  
BEJARANO SECTION 10  
 DWG BY RHOADES PID CHIP SEAL T 4 N R 12 E

TYPE MONUMENT MAG/WASHER  
 ON SURFACE - ~~BELOW~~ ON \_\_\_\_\_  
 OFFSET  $\varnothing$  PAVEMENT 0.2' LT : ~~RT~~  
 \_\_\_\_\_ TO \_\_\_\_\_ EDGE PAVEMENT  
 STATION: 1222+27



HORIZ.DATUM: NAD83 2011 GEOID: NAVD88 2018  
 GRID: NORTHING: 601313.712 EASTING: 1705742.006



O.D.O.T. DISTRICT 2 SURVEY OFFICE (USE ONLY)

PERSONNEL

REFERENCE NO. 51 A

SHEET 36 OF 51

NOTES MILLER

DATE 6/14/23

ROUTE SR 281

H.C. AUBLE

WEATHER BREEZY

COUNTY WOOD

R.C. NIESE

TEMP. 57°

TOWNSHIP MONTGOMERY

BEJARANO

SECTION 11

DWG BY RHOADES

PID CHIP SEAL

T 4 N R 12 E

TYPE MONUMENT MONBOX W/DRILLH ON LID

ON SURFACE - ~~BELOW~~ ON

OFFSET 0 PAVEMENT ON LT : RT

11.3' TO RT EDGE PAVEMENT

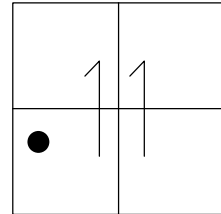
STATION: 1225+18

HORZ.DATUM: NAD83 2011

GEOID: NAVD88 2018

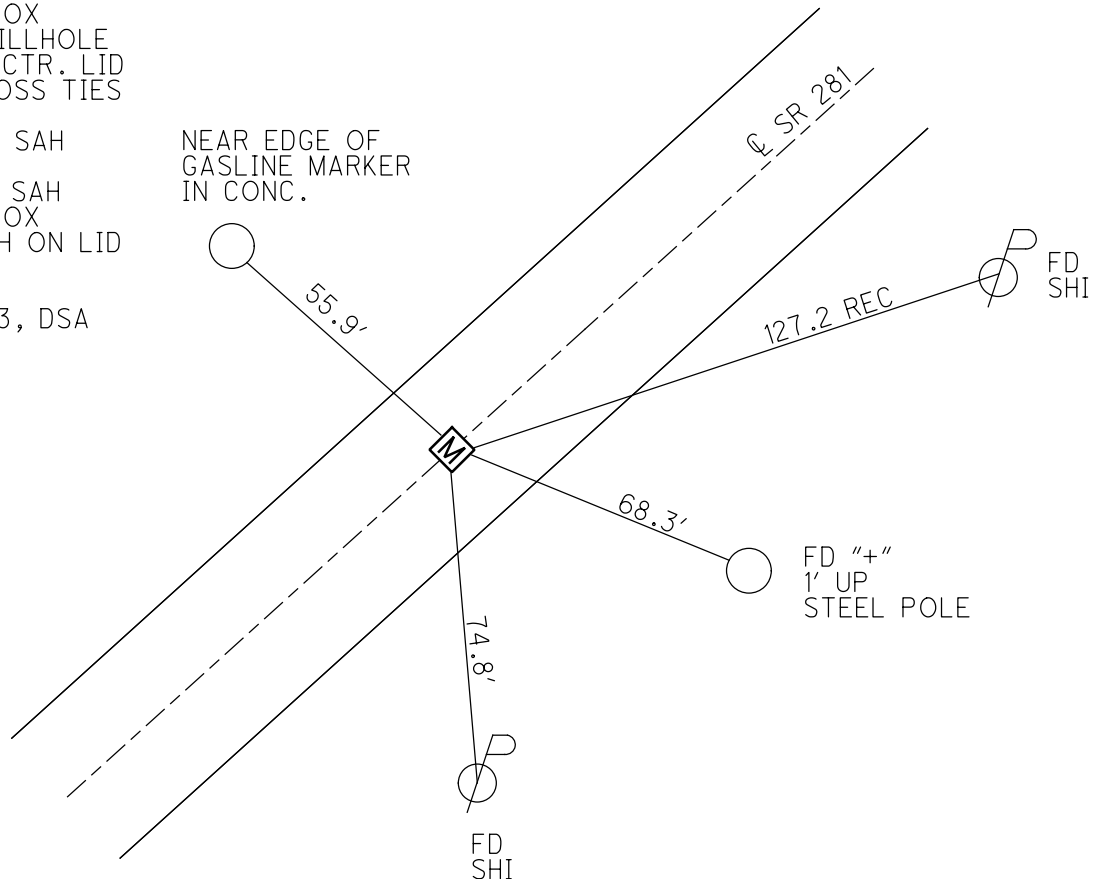
GRID: NORTHING: 601507.554

EASTING: 1705959.365



RECORD  
 STA.1225+46.30  
 DID NOT OPEN  
 USED CTR.OF LID  
 8/2/91, MB  
 FD MONBOX  
 USED DRILLHOLE  
 ON TOP CTR. LID  
 WITH CROSS TIES  
 REFA51  
 11/17/10, SAH  
 REFA51  
 7/31/12, SAH  
 FD MONBOX  
 W/DRILLH ON LID  
 REF51A  
 6/14/23  
 10/20/23, DSA

WOOD LPD:  
 N: 424056.368  
 E: 217412.120





O.D.O.T. DISTRICT 2 SURVEY OFFICE (USE ONLY)

PERSONNEL

REFERENCE NO. 51 B

SHEET 37 OF 51

NOTES MILLER

DATE 6/14/23

ROUTE SR 281

H.C. AUBLE

WEATHER BREEZY

COUNTY WOOD

R.C. NIESE  
BEJARANO

TEMP. 57°

TOWNSHIP MONTGOMERY

SECTION 11

DWG BY RHOADES PID CHIP SEAL

T 4 N R 12 E

TYPE MONUMENT MONBOX W/DRILLH ON LID

ON SURFACE - ~~BELOW~~ ON

OFFSET  $\odot$  PAVEMENT ON LT : RT

10.2' TO LT EDGE PAVEMENT

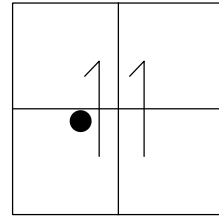
STATION: 1238+56

HORZ.DATUM: NAD83 2011

GEOID: NAVD88 2018

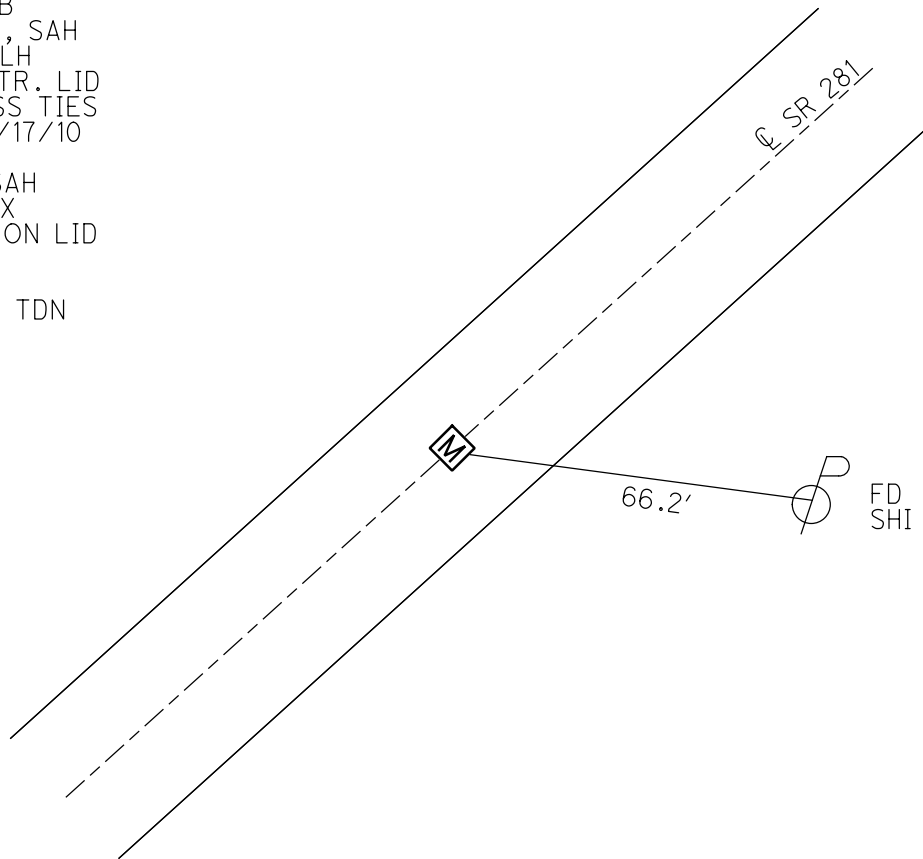
GRID: NORTHING: 602400.394

EASTING: 1706956.479



RECORD:  
STA.1238+84.76  
DID NOT OPEN  
USED CTR.OF LID  
8/2/91, MB  
FD 8/9/10, SAH  
USED DRILLH  
ON TOP CTR. LID  
WITH CROSS TIES  
REFB51, 11/17/10  
REFB51  
7/31/12, SAH  
FD MONBOX  
W/DRILLH ON LID  
REF51B  
6/14/23  
10/20/23, TDN

WOOD LPD:  
N: 424962.361  
E: 218397.443



O.D.O.T. DISTRICT 2 SURVEY OFFICE (USE ONLY)

PERSONNEL

REFERENCE NO. 51 C

SHEET 38 OF 51

NOTES NIESE

DATE 6/14/23

ROUTE SR 281

H.C. AUBLE

WEATHER SUNNY

COUNTY WOOD

R.C. BEJARANO

TEMP. 70°

TOWNSHIP MONTGOMERY

MILLER

SECTION 11

DWG BY RHOADES PID CHIP SEAL

T 4 N R 12 E

TYPE MONUMENT MAG/WASHER

ON SURFACE - ~~BELOW~~ ON

OFFSET Q PAVEMENT ON LT : RT

11.8' TO RT EDGE PAVEMENT

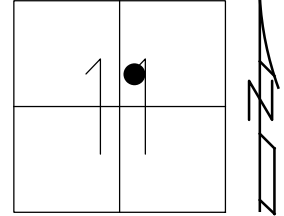
STATION: 1258+44

HORZ. DATUM: NAD83 2011

GEOID: NAVD88 2018

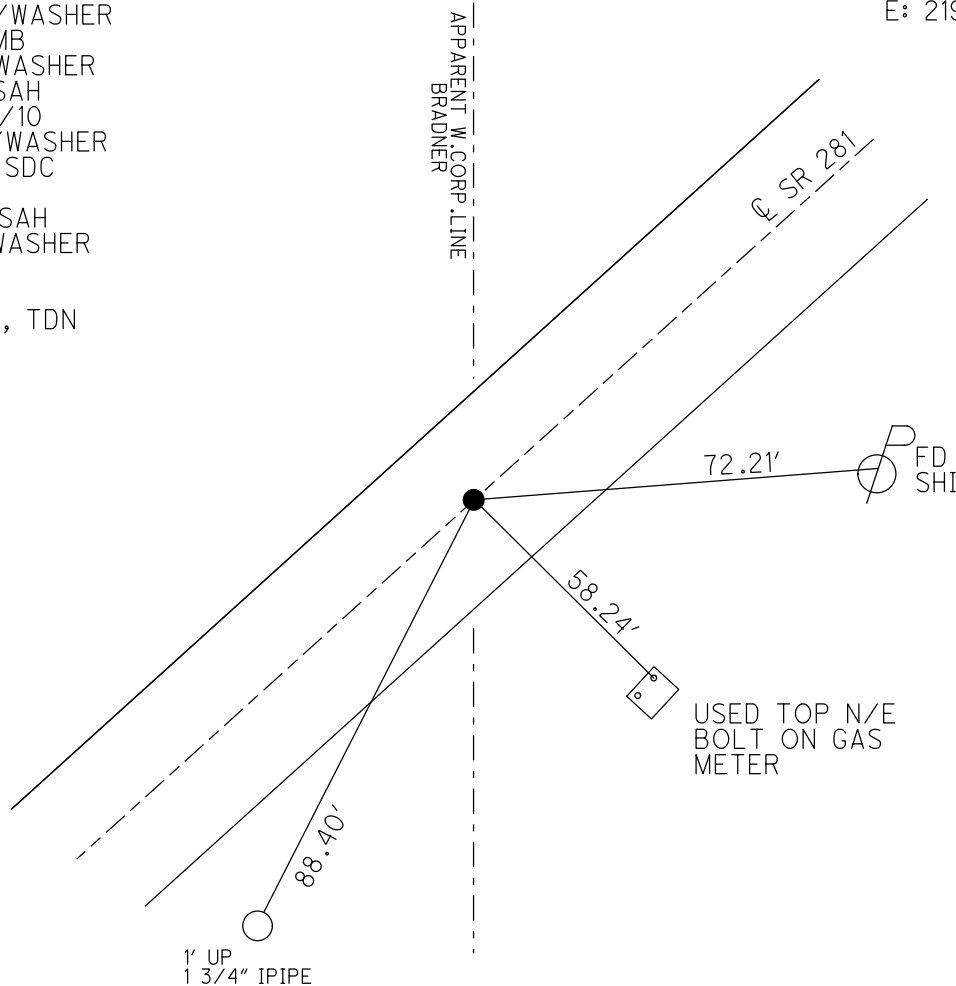
GRID: NORTHING: 603713.053

EASTING: 1708449.306



RECORD:  
 UNKNOWN ORIGIN  
 SET P.K./WASHER  
 9/9/91, MB  
 FD P.K./WASHER  
 8/9/10, SAH  
 C51, 11/17/10  
 SET MAG/WASHER  
 7/27/12, SDC  
 REFC51  
 7/31/12, SAH  
 FD MAG/WASHER  
 REF51C  
 6/14/23  
 10/20/23, TDN

WOOD LPD:  
 N: 426294.713  
 E: 219872.935



O.D.O.T. DISTRICT 2 SURVEY OFFICE (USE ONLY)

PERSONNEL

REFERENCE NO. 51 D

SHEET 39 OF 51

NOTES NIESE  
 H.C. AUBLE  
 R.C. BEJARANO  
MILLER

DATE 6/14/23  
 WEATHER SUNNY  
 TEMP. 70°

ROUTE SR 281  
 COUNTY WOOD  
 TOWNSHIP MONTGOMERY  
 SECTION 11

DWG BY RHOADES PID CHIP SEAL

T 4 N R 12 E

TYPE MONUMENT MAG/WASHER

ON SURFACE - ~~BELOW~~ ON

OFFSET ☉ PAVEMENT ON LT : RT

- TO - EDGE PAVEMENT

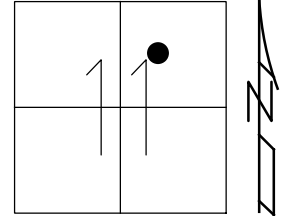
STATION: 1267+57

HORZ. DATUM: NAD83 2011

GEOID: NAVD88 2018

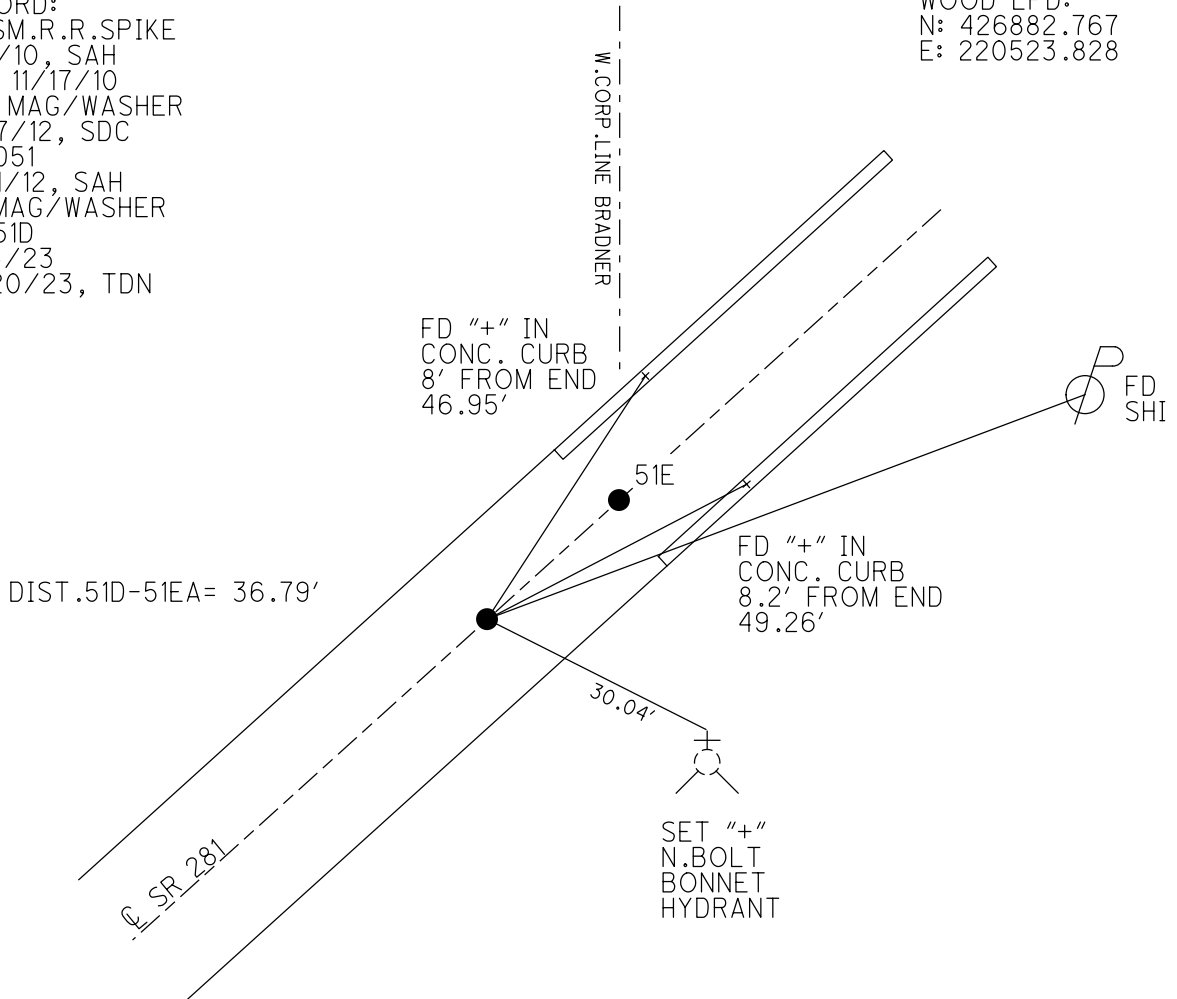
GRID: NORTHING: 604292.420

EASTING: 1709107.850



RECORD:  
 FD SM.R.R.SPIKE  
 8/9/10, SAH  
 D51, 11/17/10  
 SET MAG/WASHER  
 7/27/12, SDC  
 REFD51  
 7/31/12, SAH  
 FD MAG/WASHER  
 REF51D  
 6/14/23  
 10/20/23, TDN

WOOD LPD:  
 N: 426882.767  
 E: 220523.828



O.D.O.T. DISTRICT 2 SURVEY OFFICE (USE ONLY)

PERSONNEL

REFERENCE NO. 51 E

SHEET 40 OF 51

NOTES MILLER

DATE 6/14/23

ROUTE SR 281

H.C. AUBLE

WEATHER BREEZY

COUNTY WOOD

R.C. NIESE

TEMP. 57°

TOWNSHIP MONTGOMERY

BEJARANO

DWG BY RHOADES

PID CHIP SEAL

SECTION 11

T 4 N R 12 E

TYPE MONUMENT MAG/WASHER

ON SURFACE - ~~BELOW~~ ON

OFFSET 0.7' ± : RT

10.8' TO LT EDGE PAVEMENT

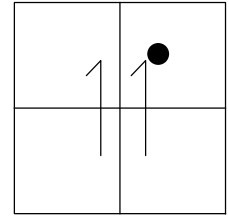
STATION: 1267+57

HORZ.DATUM: NAD83 2011

GEOID: NAVD88 2018

GRID: NORTHING: 604316.666

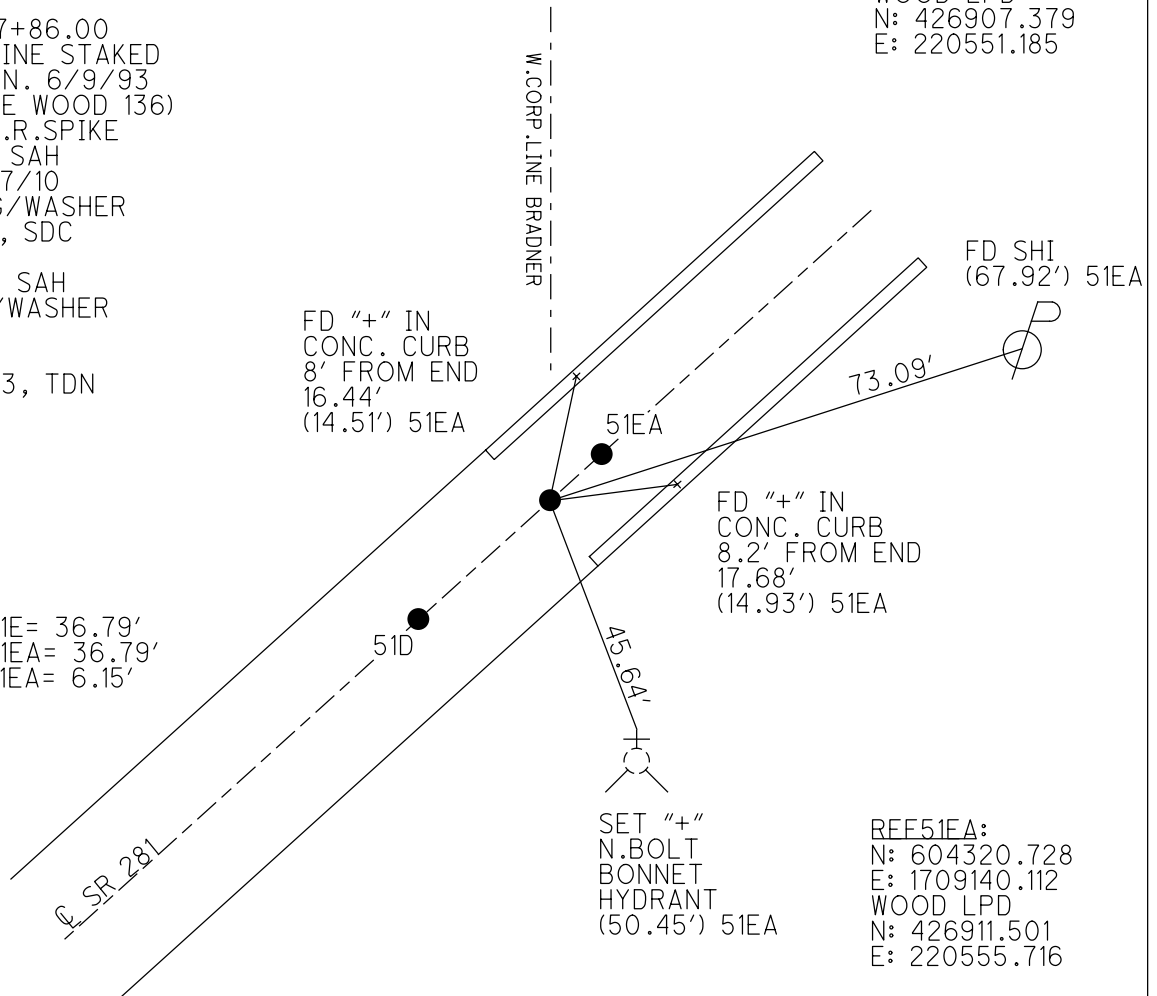
EASTING: 1709135.527



RECORD:  
 STA. 1267+86.00  
 CORP. LINE STAKED  
 PER PLAN. 6/9/93  
 (SEE FILE WOOD 136)  
 FD SM.R.R.SPIKE  
 8/9/10, SAH  
 E51, 11/17/10  
 SET MAG/WASHER  
 7/27/12, SDC  
 REF E51  
 7/31/12, SAH  
 FD MAG/WASHER  
 REF51E  
 6/14/23  
 10/20/23, TDN

WOOD LPD:  
 N: 426907.379  
 E: 220551.185

DIST.  
 51D-51E= 36.79'  
 51D-51EA= 36.79'  
 51E-51EA= 6.15'

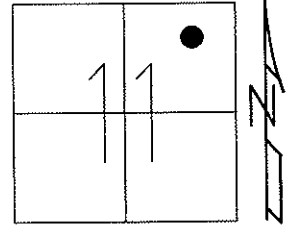


REF51EA:  
 N: 604320.728  
 E: 1709140.112  
 WOOD LPD  
 N: 426911.501  
 E: 220555.716

O.D.O.T. DISTRICT 2 SURVEY OFFICE (USE ONLY)

PERSONNEL	REFERENCE NO. <u>52</u>	SHEET <u>39</u> OF <u>49</u>
NOTES <u>HUSS</u>	DATE <u>4/2/12</u>	ROUTE <u>SR 281</u>
H.C. <u>CANTERBURY</u>	WEATHER <u>CLOUDY</u>	COUNTY <u>WOOD</u>
R.C. <u>HARBAUGH</u>	TEMP. <u>58°</u>	TOWNSHIP <u>MONTGOMERY</u>
		SECTION <u>11</u>
		T <u>4</u> N R <u>12</u> E

TYPE MONUMENT MONBOX  
 ON SURFACE - ~~BELOW~~ ON  
 LEFT - ☉ PAV'T - RIGHT ON  
- TO - EDGE PAVEMENT  
 S.L.M. 1274+89  
 Grid: Northing: 604799.744 Easting: 1709684.849



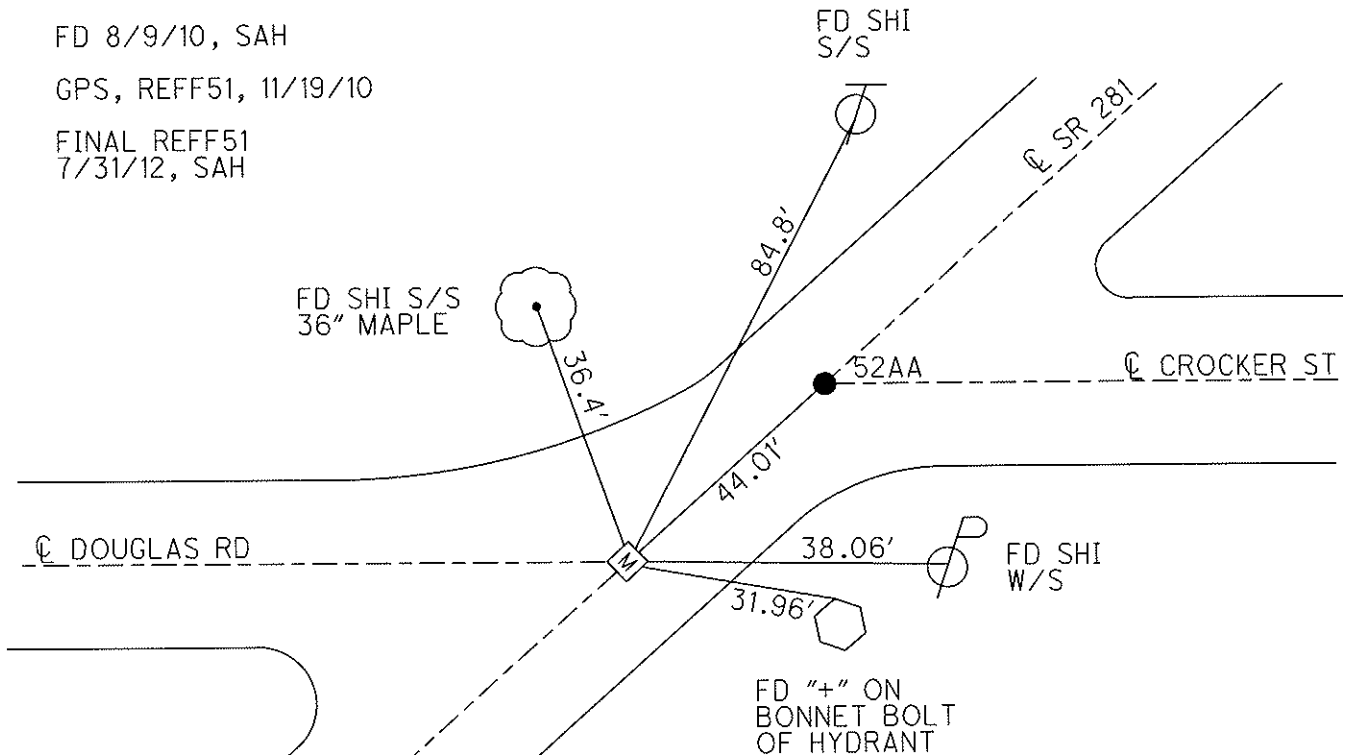
RECORD P.I.  
 STA.1275+17.70

DID NOT OPEN  
 7/30/91, MB

FD 8/9/10, SAH

GPS, REFF51, 11/19/10

FINAL REFF51  
 7/31/12, SAH



O.D.O.T. DISTRICT 2 SURVEY OFFICE (USE ONLY)

PERSONNEL \_\_\_\_\_

REFERENCE NO. 52 AA

SHEET 40 OF 49

NOTES HUSS

DATE 4/2/12

ROUTE SR 281

H.C. CANTERBURY

WEATHER CLOUDY

COUNTY WOOD

R.C. HARBAUGH

TEMP. 58°

TOWNSHIP MONTGOMERY

SECTION 11

T 4 N R 12 E

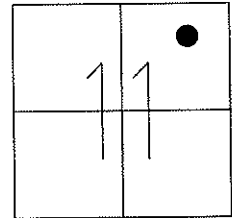
TYPE MONUMENT P.K./WASHER

ON SURFACE - ~~BELOW~~ ON

LEFT - ℄ PAV'T - RIGHT ON

- TO - EDGE PAVEMENT

S.L.M. 1275+33.01



Grid: Northing: 604829.174 Easting: 1709717.719

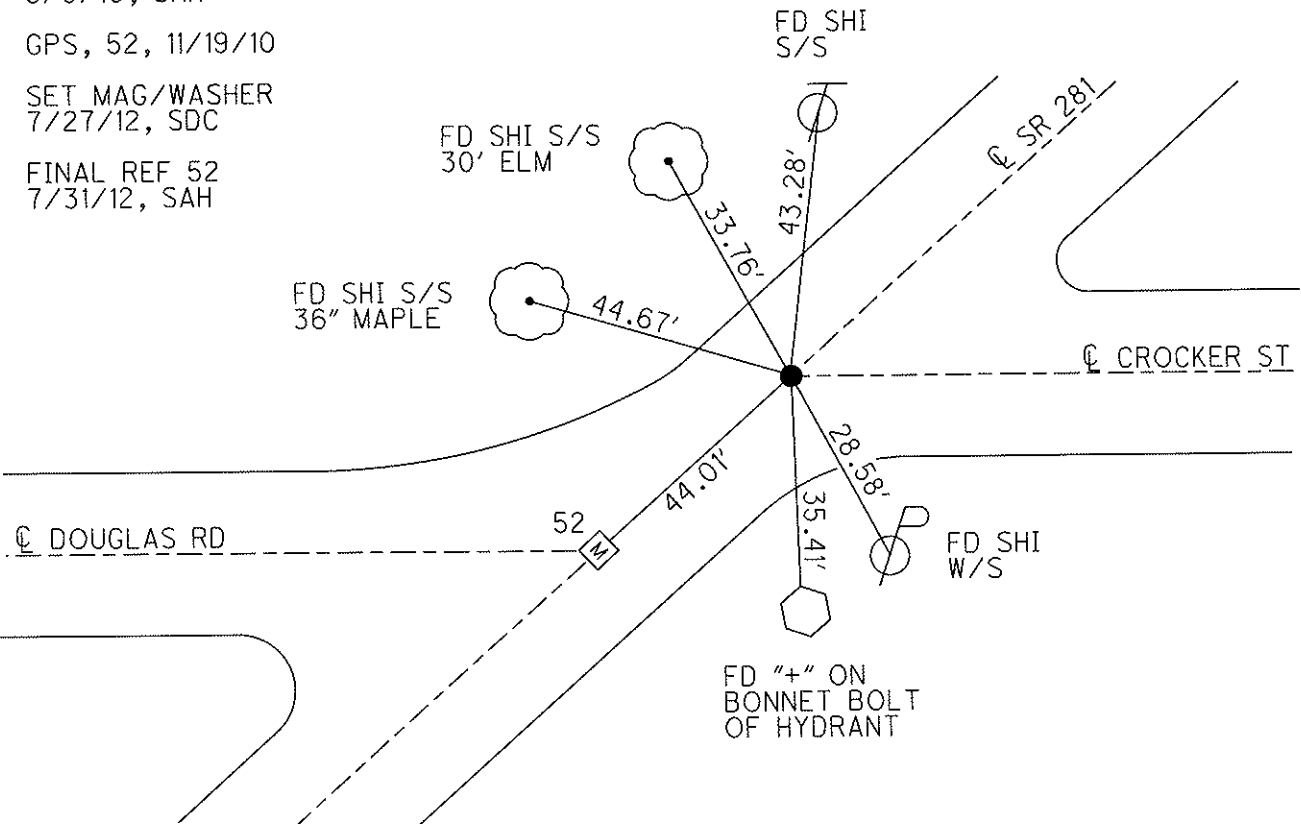
RECORD STA.  
1275+61.48

FD P.K./WASHER  
8/9/10, SAH

GPS, 52, 11/19/10

SET MAG/WASHER  
7/27/12, SDC

FINAL REF 52  
7/31/12, SAH



O.D.O.T. DISTRICT 2 SURVEY OFFICE (USE ONLY)

PERSONNEL

REFERENCE NO. 52 A

SHEET 41 OF 49

NOTES HUSS

DATE 4/2/12

ROUTE SR 281

H.C. CANTERBURY

WEATHER CLOUDY

COUNTY WOOD

R.C. HARBAUGH

TEMP. 59°

TOWNSHIP MONTGOMERY

SECTION 11

T 4 N R 12 E

TYPE MONUMENT P.K./WASHER

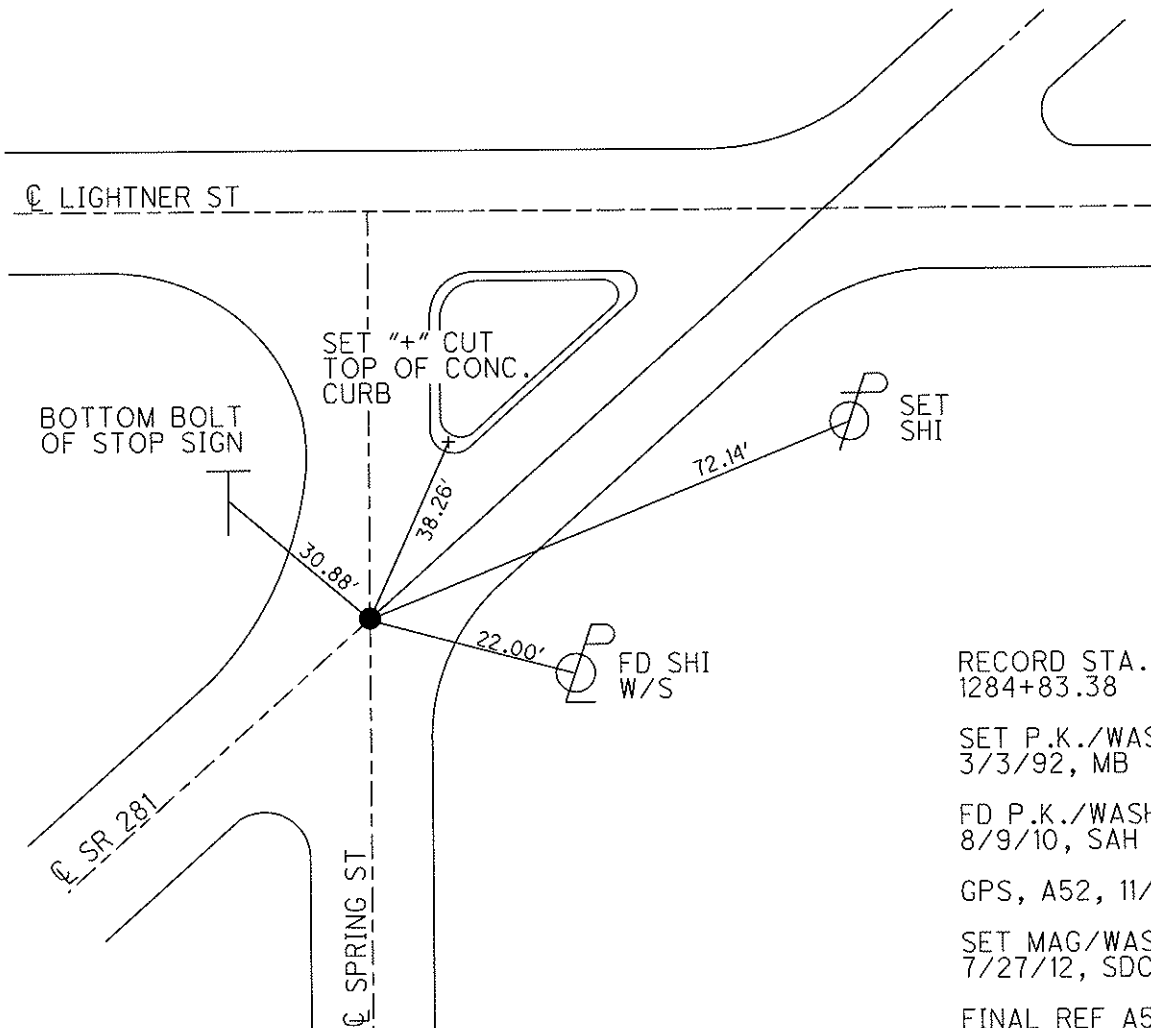
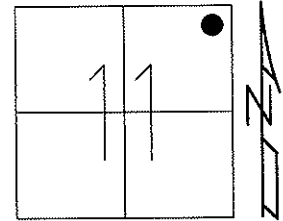
ON SURFACE - ~~BELOW~~ ON

LEFT - Q PAV'T - RIGHT ON

- TO - EDGE PAVEMENT

S.L.M. 1284+60

Grid: Northing: 605447.250 Easting: 1710409.059



RECORD STA.  
1284+83.38

SET P.K./WASHER  
3/3/92, MB

FD P.K./WASHER  
8/9/10, SAH

GPS, A52, 11/19/10

SET MAG/WASHER  
7/27/12, SDC

FINAL REF A52  
7/31/12, SAH

O.D.O.T. DISTRICT 2 SURVEY OFFICE (USE ONLY)

PERSONNEL

REFERENCE NO. 52 B

SHEET 42 OF 49

NOTES HUSS

DATE 4/2/12

ROUTE SR 281

H.C. CANTERBURY

WEATHER CLOUDY

COUNTY WOOD

R.C. HARBAUGH

TEMP. 58°

TOWNSHIP MONTGOMERY

SECTION 11

T 4 N R 12 E

TYPE MONUMENT P.K. SHANK

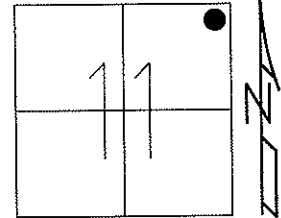
ON SURFACE - ~~BELOW~~ ON

LEFT - ℄ PAV'T - RIGHT ON

- TO - EDGE PAVEMENT

S.L.M. 1386+03.43

Grid: Northing: 605523.265 Easting: 1710494.083

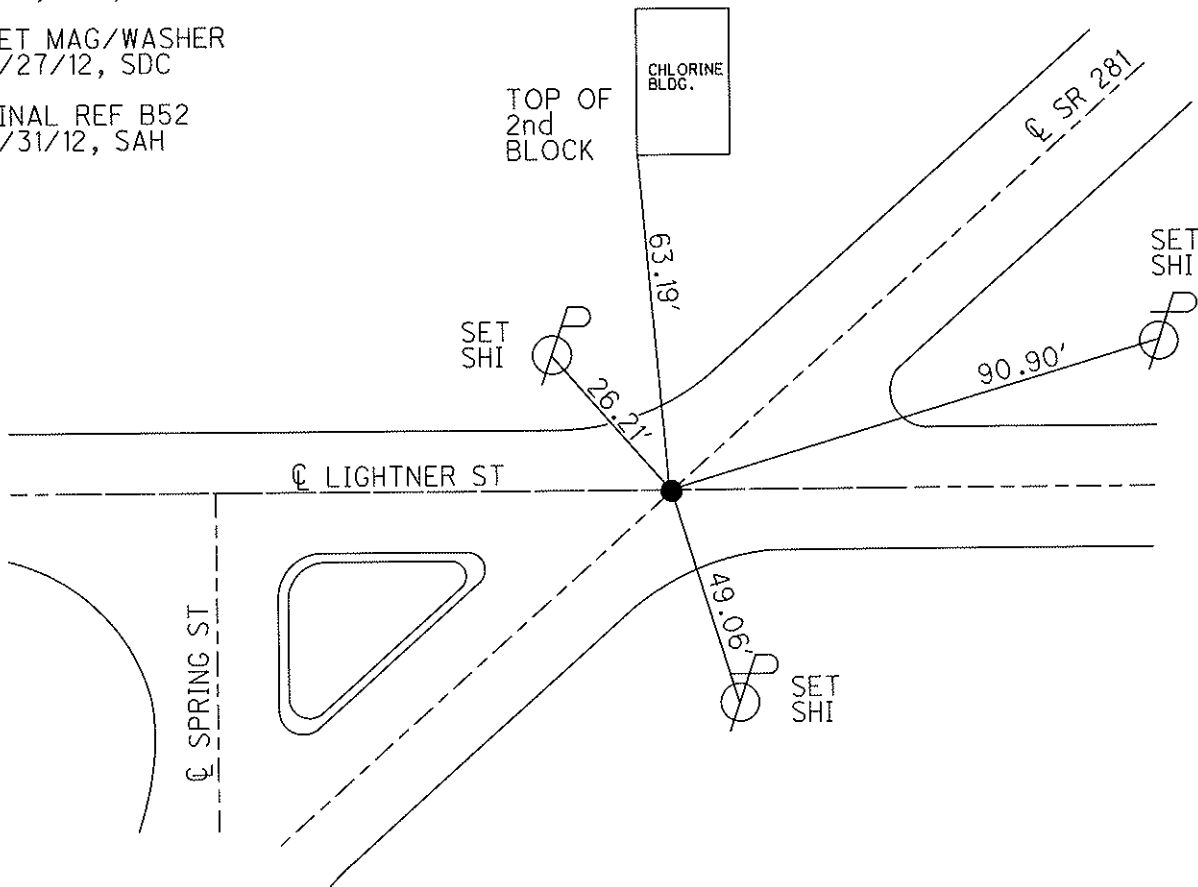


FD P.K.SHANK  
8/9/10, SAH

GPS, B52, 11/19/10

SET MAG/WASHER  
7/27/12, SDC

FINAL REF B52  
7/31/12, SAH





O.D.O.T. DISTRICT 2 SURVEY OFFICE (USE ONLY)

PERSONNEL \_\_\_\_\_

REFERENCE NO. 52 C

SHEET 43 OF 49

NOTES HUSS

DATE 4/12/12

ROUTE SR 281

H.C. CANTERBURY

WEATHER CLEAR

COUNTY WOOD

R.C. HUSS

TEMP. 56°

TOWNSHIP MONTGOMERY

SECTION 11

T 4 N R 12 E

TYPE MONUMENT MONBOX

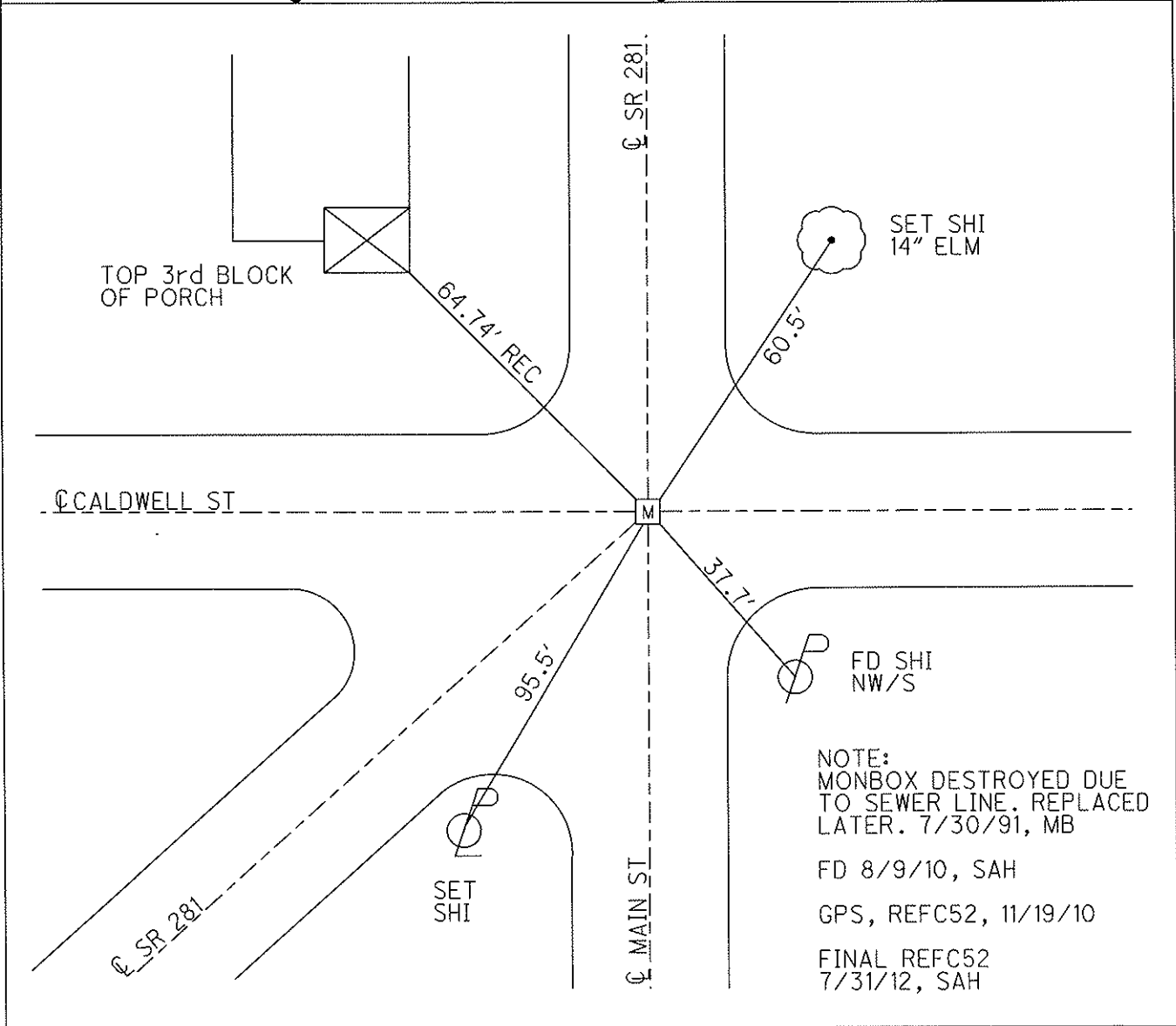
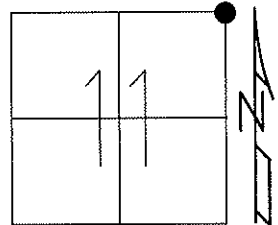
ON SURFACE - ~~BELOW~~ ON

LEFT - ☉ PAV'T - RIGHT ON

- TO - EDGE PAVEMENT

S.L.M. 1294+64

Grid: Northing: 606116.189 Easting: 1711157.446

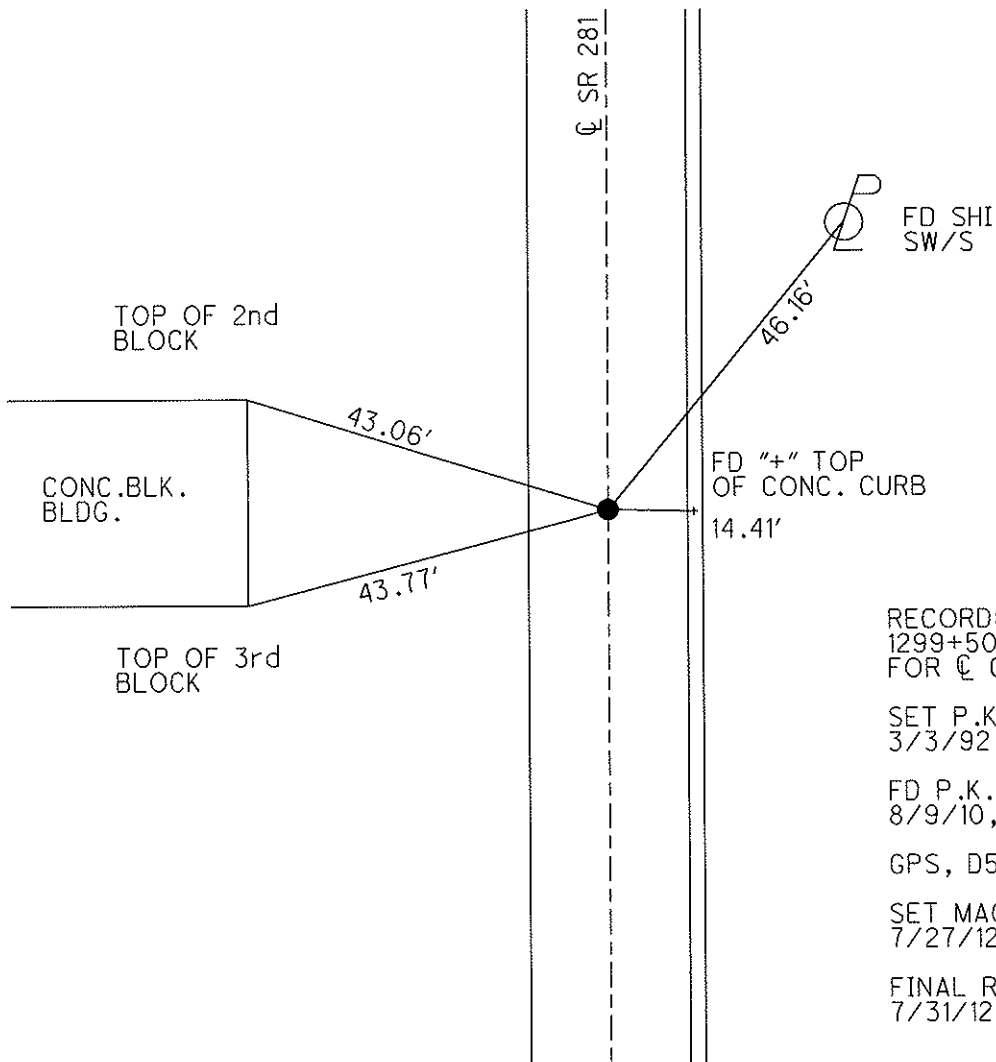
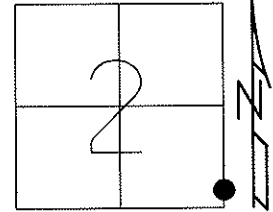


NOTE:  
 MONBOX DESTROYED DUE  
 TO SEWER LINE. REPLACED  
 LATER. 7/30/91, MB  
 FD 8/9/10, SAH  
 GPS, REFC52, 11/19/10  
 FINAL REFC52  
 7/31/12, SAH

O.D.O.T. DISTRICT 2 SURVEY OFFICE (USE ONLY)

PERSONNEL	REFERENCE NO. <u>52 D</u>	SHEET <u>44</u> OF <u>49</u>
NOTES <u>HUSS</u>	DATE <u>4/2/12</u>	ROUTE <u>SR 281</u>
H.C. <u>CANTERBURY</u>	WEATHER <u>CLOUDY</u>	COUNTY <u>WOOD</u>
R.C. <u>HARBAUGH</u>	TEMP. <u>60°</u>	TOWNSHIP <u>MONTGOMERY</u>
		SECTION <u>2</u>
		T <u>4</u> N R <u>12</u> E

TYPE MONUMENT P.K./WASHER  
 ON SURFACE - ~~BELOW~~ ON  
 LEFT - ℄ PAV'T - RIGHT ON  
14.2' TO RT EDGE PAVEMENT  
 S.L.M. 1299+20  
 Grid: Northing: 606572.976 Easting: 1711172.953



RECORD:  
 1299+50 BEGIN TAPER  
 FOR ℄ CONSTR. 7/30/91

SET P.K./WASHER  
 3/3/92, MB

FD P.K./WASHER  
 8/9/10, SAH

GPS, D52, 11/22/10

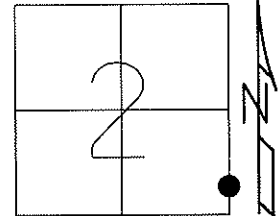
SET MAG/WASHER  
 7/27/12, SDC

FINAL REF D52  
 7/31/12, SAH

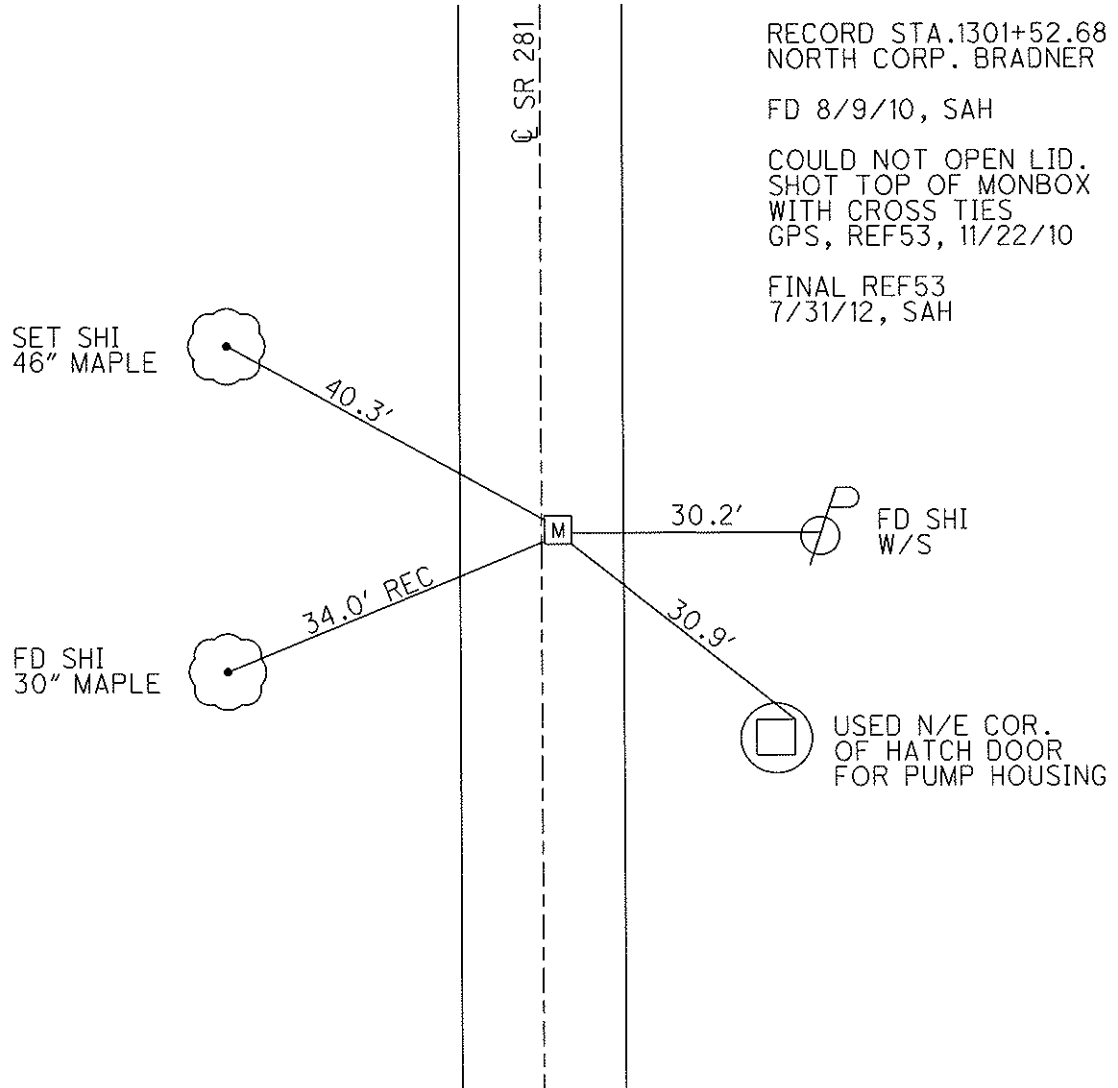
O.D.O.T. DISTRICT 2 SURVEY OFFICE (USE ONLY)

PERSONNEL \_\_\_\_\_ REFERENCE NO. 53 SHEET 45 OF 49  
 NOTES HUSS DATE 4/2/12 ROUTE SR 281  
 H.C. CANTERBURY WEATHER CLOUDY COUNTY WOOD  
 R.C. HARBAUGH TEMP. 60° TOWNSHIP MONTGOMERY  
 \_\_\_\_\_ SECTION 2  
 \_\_\_\_\_ T 4 N R 12 E

TYPE MONUMENT MONBOX  
 ON SURFACE - ~~BELOW~~ ON  
~~LEFT~~ - C PAV'T - RIGHT 2.6'  
12.0' TO RT EDGE PAVEMENT  
 S.L.M. 1301+24



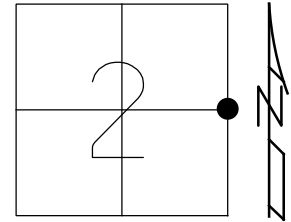
Grid: Northing: 606775.529 Easting: 1711179.888



O.D.O.T. DISTRICT 2 SURVEY OFFICE (USE ONLY)

PERSONNEL \_\_\_\_\_ REFERENCE NO. 54 SHEET 48 OF 51  
 NOTES MILLER DATE 6/14/23 ROUTE SR 281  
 H.C. AUBLE WEATHER BREEZY COUNTY WOOD  
 R.C. NIESE TEMP. 57° TOWNSHIP MONTGOMERY  
           BEJARANO SECTION 2  
 DWG BY RHOADES PID CHIP SEAL T 4 N R 12 E

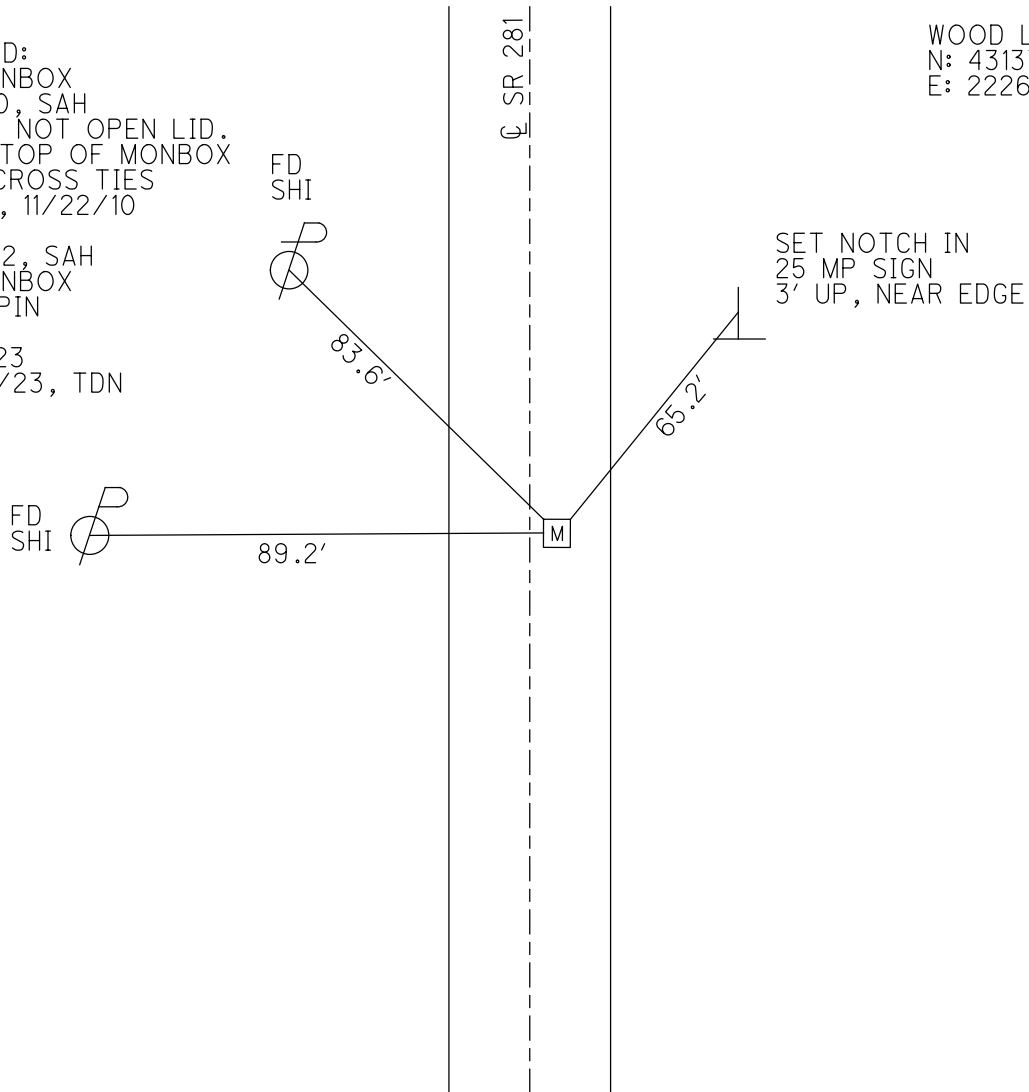
TYPE MONUMENT MONBOX W/1" IPIN  
 ON SURFACE - ~~BELOW~~ ON  
 OFFSET ☉ PAVEMENT 3.3' ~~±~~ : RT  
8.1' TO RT EDGE PAVEMENT  
 STATION: 1321+08



HORZ. DATUM: NAD83 2011 GEOID: NAVD88 2018  
 GRID: NORTHING: 608757.851 EASTING: 1711247.766

RECORD:  
 FD MONBOX  
 8/9/10, SAH  
 COULD NOT OPEN LID.  
 SHOT TOP OF MONBOX  
 WITH CROSS TIES  
 REF54, 11/22/10  
 REF54  
 7/31/12, SAH  
 FD MONBOX  
 W/1" IPIN  
 REF54  
 6/14/23  
 10/20/23, TDN

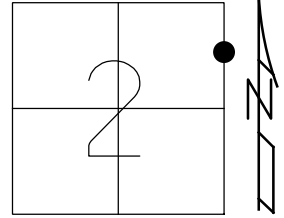
WOOD LPD:  
 N: 431376.409  
 E: 222604.788



O.D.O.T. DISTRICT 2 SURVEY OFFICE (USE ONLY)

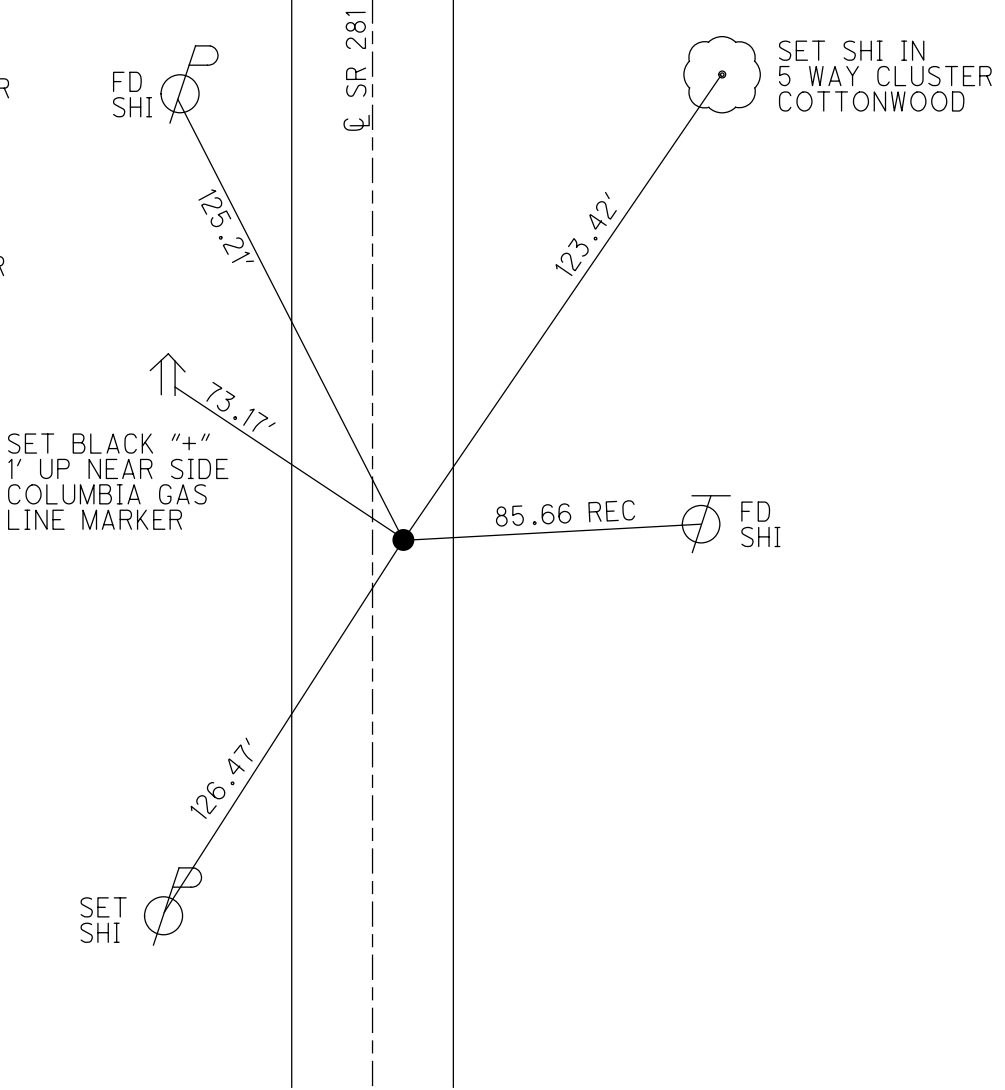
PERSONNEL \_\_\_\_\_ REFERENCE NO. 54 A SHEET 49 OF 51  
 NOTES MILLER DATE 6/14/23 ROUTE SR 281  
 H.C. AUBLE WEATHER BREEZY COUNTY WOOD  
 R.C. NIESE TEMP. 57° TOWNSHIP MONTGOMERY  
BEJARANO SECTION 2  
 DWG BY RHOADES PID CHIP SEAL T 4 N R 12 E

TYPE MONUMENT D.N.F. MAG/WASHER  
 ON SURFACE - ~~BELOW~~ ON  
 OFFSET Q PAVEMENT 0.7' ~~LT~~ : RT  
10.8' TO LT EDGE PAVEMENT  
 STATION: 1334+13



HORIZ. DATUM: NAD83 2011 GEOID: NAVD88 2018  
 GRID: NORTHING: 610062.754 EASTING: 1711292.433

RECORD:  
 STA.1334+42.36  
 SET P.K./WASHER  
 9/9/91, MB  
 FD P.K./WASHER  
 8/9/10, SAH  
 SVA54,  
 11/22/10  
 4/12/12, MC  
 SET MAG/WASHER  
 7/27/12, SDC  
 REFA54  
 7/31/12, SAH  
 D.N.F.  
 6/14/23, TDN



O.D.O.T. DISTRICT 2 SURVEY OFFICE (USE ONLY)

PERSONNEL

REFERENCE NO. 55

SHEET 48 OF 49

NOTES HUSS

DATE 4/12/12

ROUTE SR 281

H.C. CANTERBURY

WEATHER CLEAR

COUNTY WOOD

R.C. HUSS

TEMP. 58°

TOWNSHIP MONTGOMERY

SECTION 2

T 4 N R 12 E

TYPE MONUMENT MONBOX

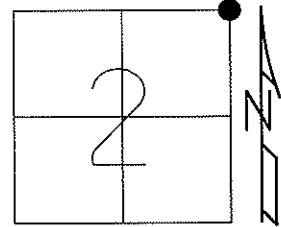
ON SURFACE - ~~BELOW~~ ON

LEFT - ☉ PAV'T - RIGHT ON

- TO - EDGE PAVEMENT

S.L.M. 1348+06

Grid: Northing: 611454.072 Easting: 1711343.283

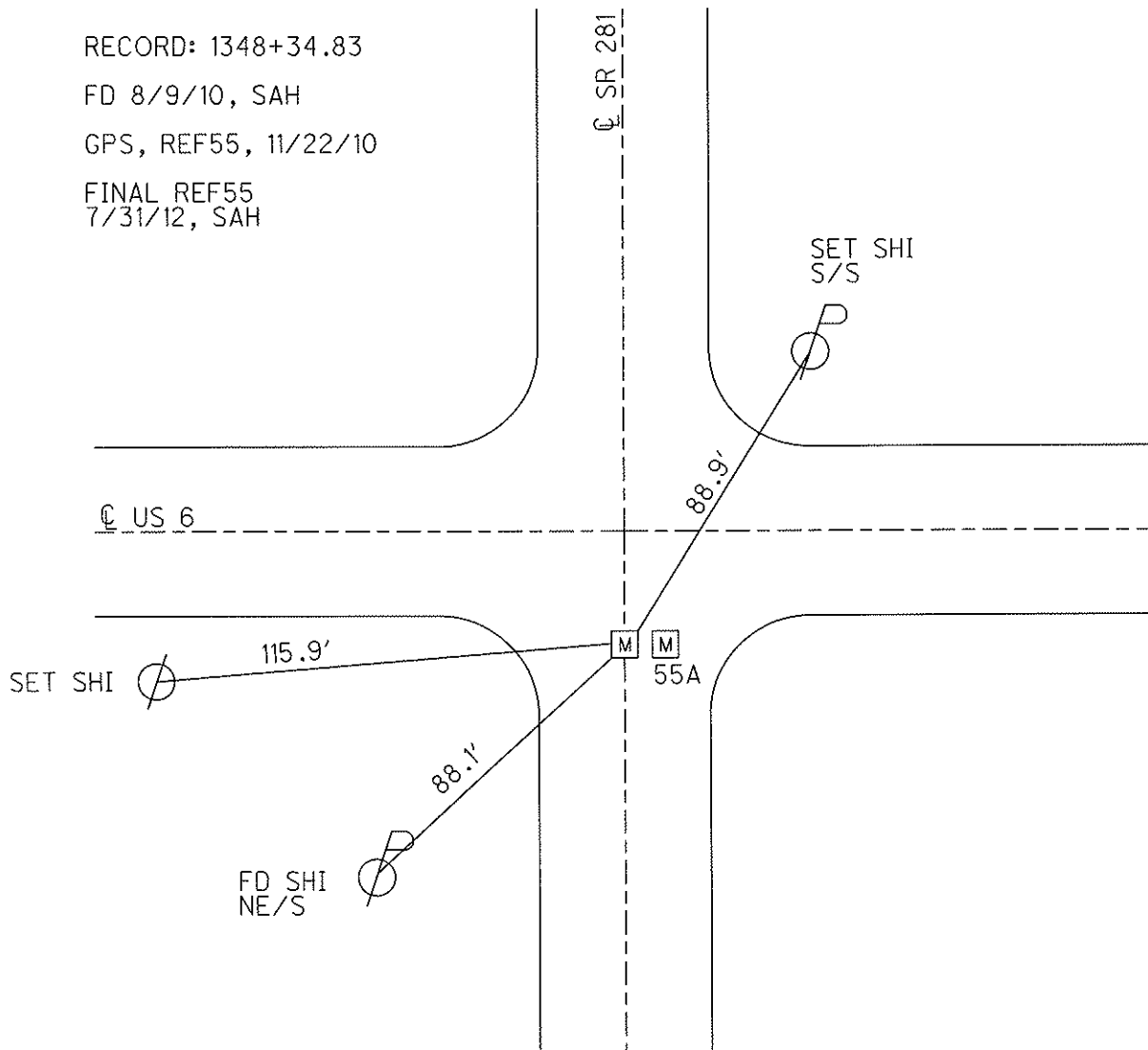


RECORD: 1348+34.83

FD 8/9/10, SAH

GPS, REF55, 11/22/10

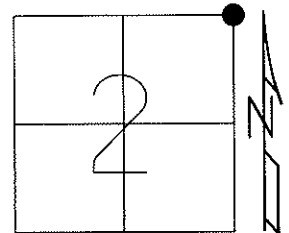
FINAL REF55  
7/31/12, SAH



O.D.O.T. DISTRICT 2 SURVEY OFFICE (USE ONLY)

PERSONNEL	REFERENCE NO. <u>55 A</u>	SHEET <u>49</u> OF <u>49</u>
NOTES <u>HUSS</u>	DATE <u>4/12/12</u>	ROUTE <u>SR 281</u>
H.C. <u>CANTERBURY</u>	WEATHER <u>CLEAR</u>	COUNTY <u>WOOD</u>
R.C. <u>HUSS</u>	TEMP. <u>58°</u>	TOWNSHIP <u>MONTGOMERY</u>
		SECTION <u>2</u>
		T <u>4</u> N R <u>12</u> E

TYPE MONUMENT MONBOX  
 ON SURFACE - ~~BELOW~~ ON  
~~LEFT~~ - ℄ PAV'T - RIGHT 3.3'  
- TO - EDGE PAVEMENT  
 S.L.M. 1348+06



Grid: Northing: 611454.149 Easting: 1711343.283

RECORD: 1348+34.83  
 FD 8/9/10, SAH  
 COULD NOT OPEN LID.  
 SHOT TOP CTR.OF MONBOX  
 GPS, REFA55, 11/22/10  
 FINAL REFA55  
 7/31/12, SAH

