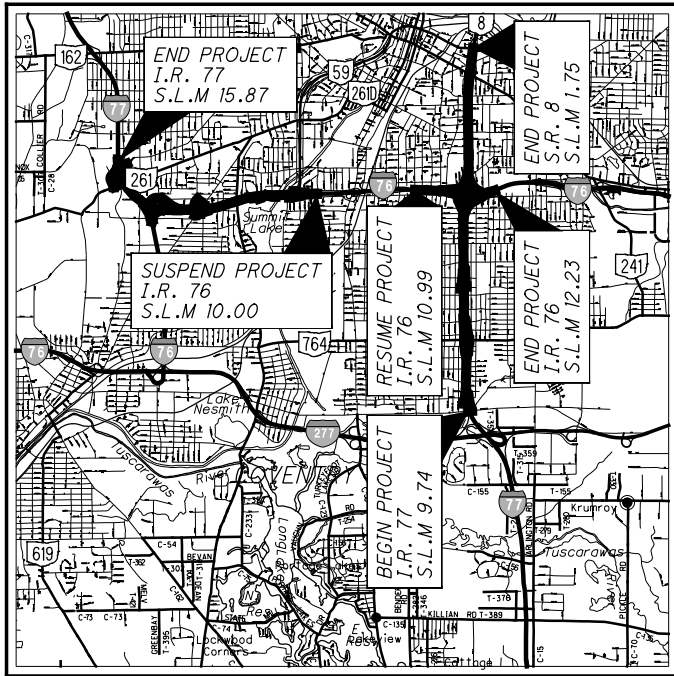


BU-38
p007870
6/23/2021 3:19:25 PM
6/23/2021 3:19:25 PM
Design\102329_Traffic\Sheets\BU-38.dgn Sheet
Design\102329_Traffic\Sheets\BU-38\102329.ctb
Ohio State Documents\DB-Akron Beltway Rehab\0 - Design\102329_Traffic\Rehab\0 - Design\102329_Traffic\Sheets\BU-38.dgn Sheet

Released for Construction
Thomas J Powell, PE
06/24/2021

ISSUE RECORD - BU-38 TRAFFIC		
NO.	DATE	DESCRIPTION



LOCATION MAP

LATITUDE: 41° 03' 43" LONGITUDE: 81° 30' 17"



PORTION TO BE IMPROVED	-----	=====
INTERSTATE HIGHWAY	-----	=====
FEDERAL ROUTES	-----	=====
STATE ROUTES	-----	=====
COUNTY & TOWNSHIP ROADS	-----	=====
OTHER ROADS	-----	=====

DESIGN DESIGNATION

SEE BU-19 & BU-31

DESIGN EXCEPTIONS

SEE ROADWAY PLANS

STATE OF OHIO
DEPARTMENT OF TRANSPORTATION

SUM-76-8.24
SUM-77-9.74
SUM-8-0.00

CITY OF AKRON
SUMMIT COUNTY

INDEX OF SHEETS:

TITLE SHEET	1
SIGNING AND PAVEMENT MARKING LEGEND	2
SIGNING AND PAVEMENT MARKING SCHEMATIC	3
TRAFFIC SIGNING PLAN	4 - 11
PAVEMENT MARKING PLAN	12 - 19
SIGN ELEVATION DETAILS	20 - 36

UNDERGROUND UTILITIES
Contact Two Working Days
Before You Dig

OHIO811, 8-1-1, or 1-800-362-2764
(Non-members must be called directly)

PLAN PREPARED BY:
PARSONS

ENGINEERS SEAL:

SIGNED: *Rhett A. Wechsaupt*
DATE: 6/22/2021

STANDARD CONSTRUCTION DRAWINGS				SUPPLEMENTAL SPECIFICATIONS	SPECIAL PROVISIONS
TC-9.31	4/17/20	TC-52.20	1/15/21	800-2019 10/16/20	
TC-12.31	1/15/21	TC-65.10	1/17/14	807 7/17/20	
TC-15.116	1/15/21	TC-65.11	7/21/17	850 1/15/21	
TC-21.11	4/17/20	TC-71.10	1/19/18		
TC-21.21	1/15/21	TC-72.20	7/20/18		
TC-21.50	4/17/20	TC-73.20	1/17/20		
TC-22.20	1/17/14				
TC-41.10	7/19/13				
TC-41.20	10/18/13				
TC-41.30	10/18/13				
TC-41.50	10/18/13				
TC-42.10	10/18/13				
TC-42.20	10/18/13				
TC-51.11	1/15/16				
TC-51.12	1/15/16				
TC-52.10	10/18/13				

PROJECT DESCRIPTION

PAVEMENT REPLACEMENT OVER SUM - I.R. 76 FROM S.L.M. 8.24 TO 10.00, SUM - 77 FROM S.L.M. 9.74 TO 11.54, AND SUM - 8 FROM S.L.M. 0.00 TO 1.75. COVERS THE "SOUTH LEG" AND "WEST LEG", INCLUDES REHABILITATION OF SEVERAL STRUCTURES IN THE CITY OF AKRON, SUMMIT COUNTY, OHIO.

LIMITED ACCESS

THIS IMPROVEMENT IS ESPECIALLY DESIGNED FOR THROUGH TRAFFIC AND HAS BEEN DECLARED A LIMITED ACCESS HIGHWAY OR FREEWAY BY ACTION OF THE DIRECTOR IN ACCORDANCE WITH THE PROVISIONS OF SECTION 5511.02 OF THE OHIO REVISED CODE.

2019 SPECIFICATIONS

THE STANDARD SPECIFICATIONS OF THE STATE OF OHIO, DEPARTMENT OF TRANSPORTATION, INCLUDING SUPPLEMENTAL SPECIFICATIONS LISTED IN THE PLANS AND CHANGES LISTED IN THE PROPOSAL SHALL GOVERN THIS IMPROVEMENT.

BU-38
Traffic Control
for Maintenance of Traffic
Phase 2 Area
RELEASED FOR CONSTRUCTION
JUNE 22, 2021

FEDERAL PROJECT NO. E180(428)
PID NO. 102329
CONSTRUCTION PROJECT NO. 21-3000
RAILROAD INVOLVEMENT NONE
SUM-76 / 77 / 8-8.24 / 9.74 / 0.00
1/36

PAVEMENT MARKING LEGEND:

- PROPOSED EDGE LINE, WHITE 8"
- PROPOSED EDGE LINE, YELLOW 8"
- PROPOSED LANE LINE, 8"
- PROPOSED CHANNELIZING LINE, 12"
- PROPOSED STOP LINE
- PROPOSED CROSSWALK LINE
- PROPOSED LANE ARROW
- PROPOSED WORD ON PAVEMENT
- PROPOSED DOTTED LINE, 6"
- PROPOSED TRAVERSE MARKINGS
- PROPOSED WRONG WAY ARROW

- TRAFFIC FLOW ARROW
- PROPOSED SINGLE POST SIGN
- PROPOSED DOUBLE POST SIGN
- EXISTING TRUSS SIGN SUPPORT
- EXISTING CANTILEVER SIGN SUPPORT
- PROPOSED TRUSS SIGN SUPPORT
- PROPOSED CANTILEVER SIGN SUPPORT
- PROPOSED ROADWAY RESURFACING

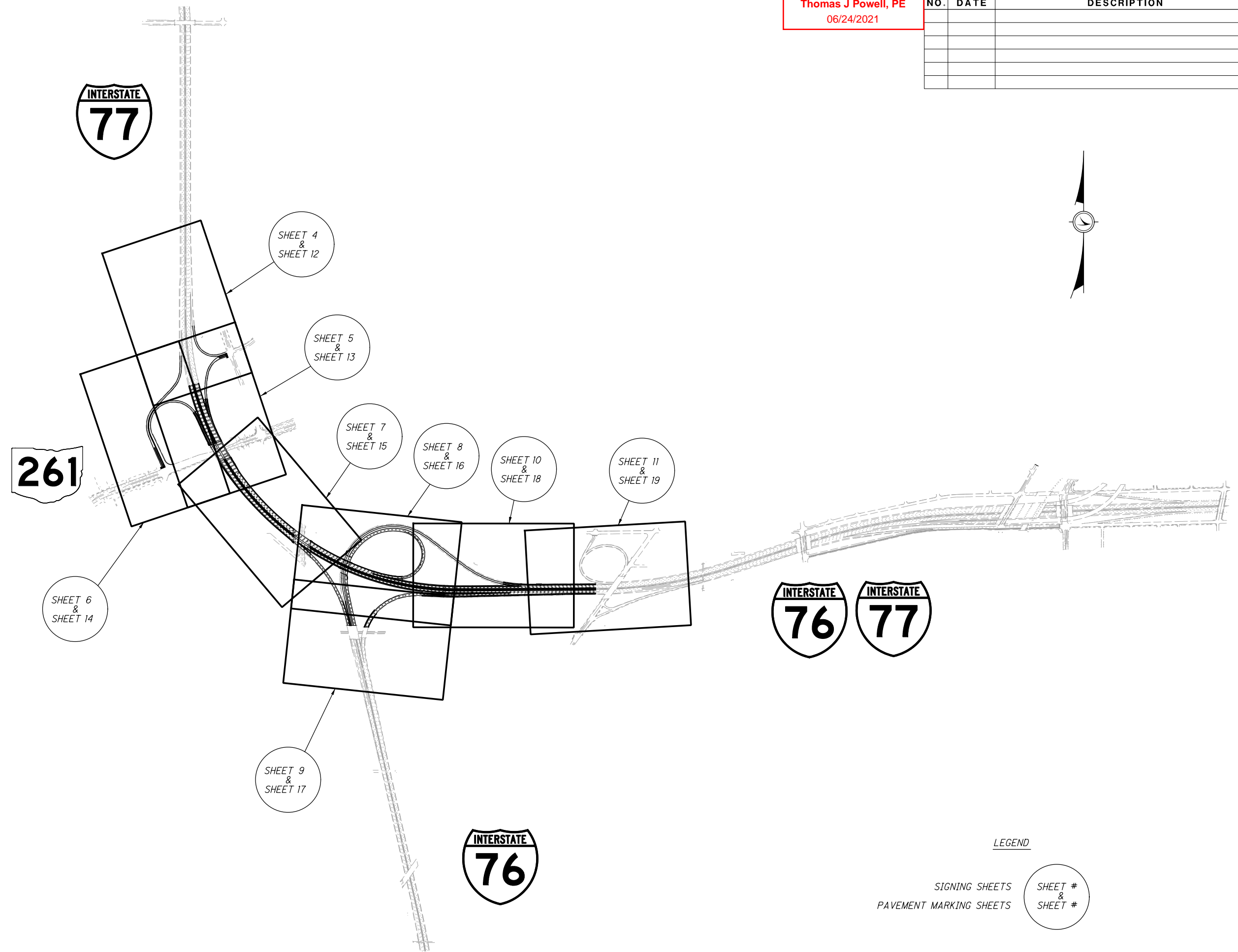
Released for Construction
 Thomas J Powell, PE
 06/24/2021

ISSUE RECORD:		
NO.	DATE	DESCRIPTION

CALCULATED AC	CHECKED REH	SIGNING AND PAVEMENT MARKING LEGEND
SUM-76 / 77 / 8-		8.24 / 9.74 / 0.00
2		36

Released for Construction
 Thomas J Powell, PE
 06/24/2021

ISSUE RECORD:		
NO.	DATE	DESCRIPTION



SIGNING AND PAVEMENT MARKING SCHEMATIC

SUM-76 / 77 / 8-
8.24 / 9.74 / 0.00

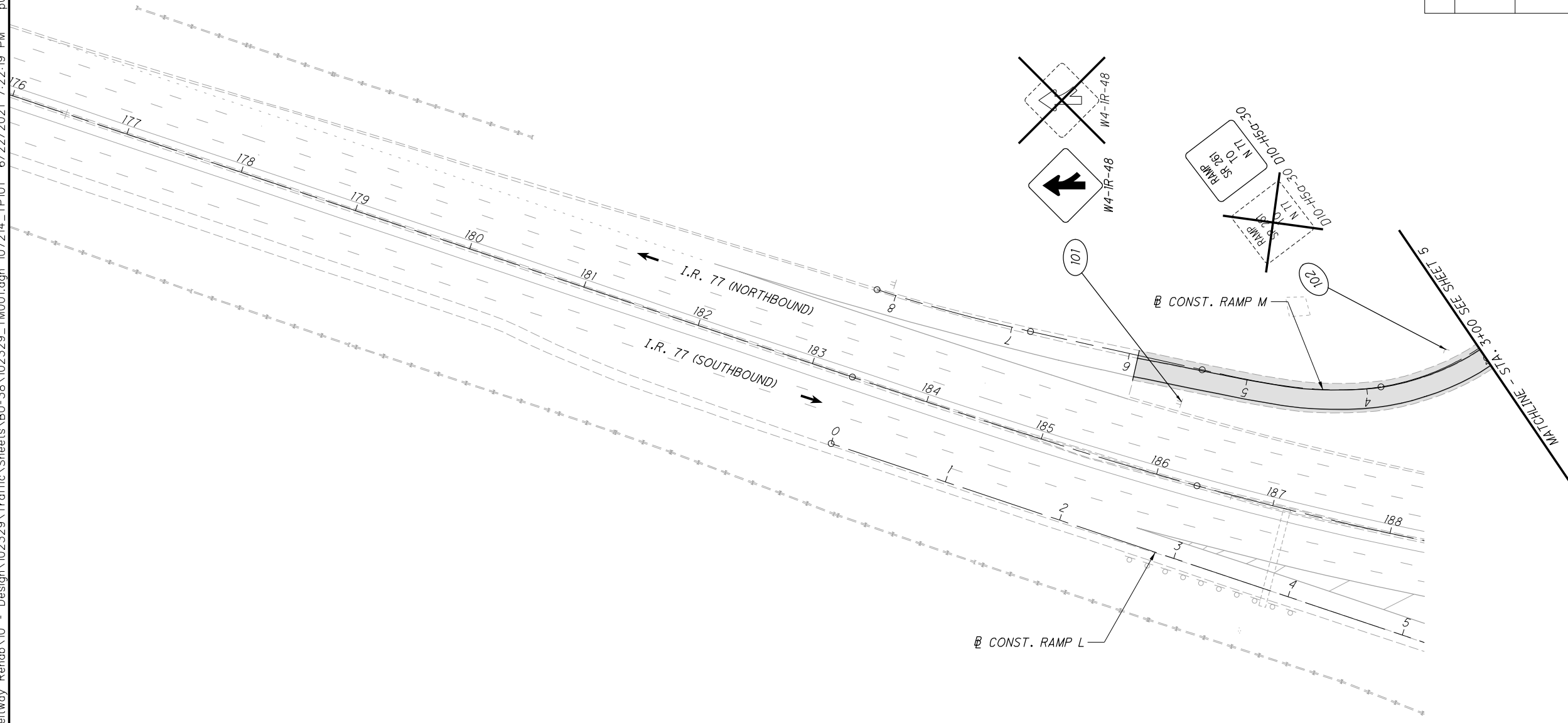
3
36

Released for Construction
 Thomas J Powell, PE
 06/24/2021

ISSUE RECORD:		
NO.	DATE	DESCRIPTION

CALCULATED AC
 CHECKED REH

HORIZONTAL SCALE IN FEET

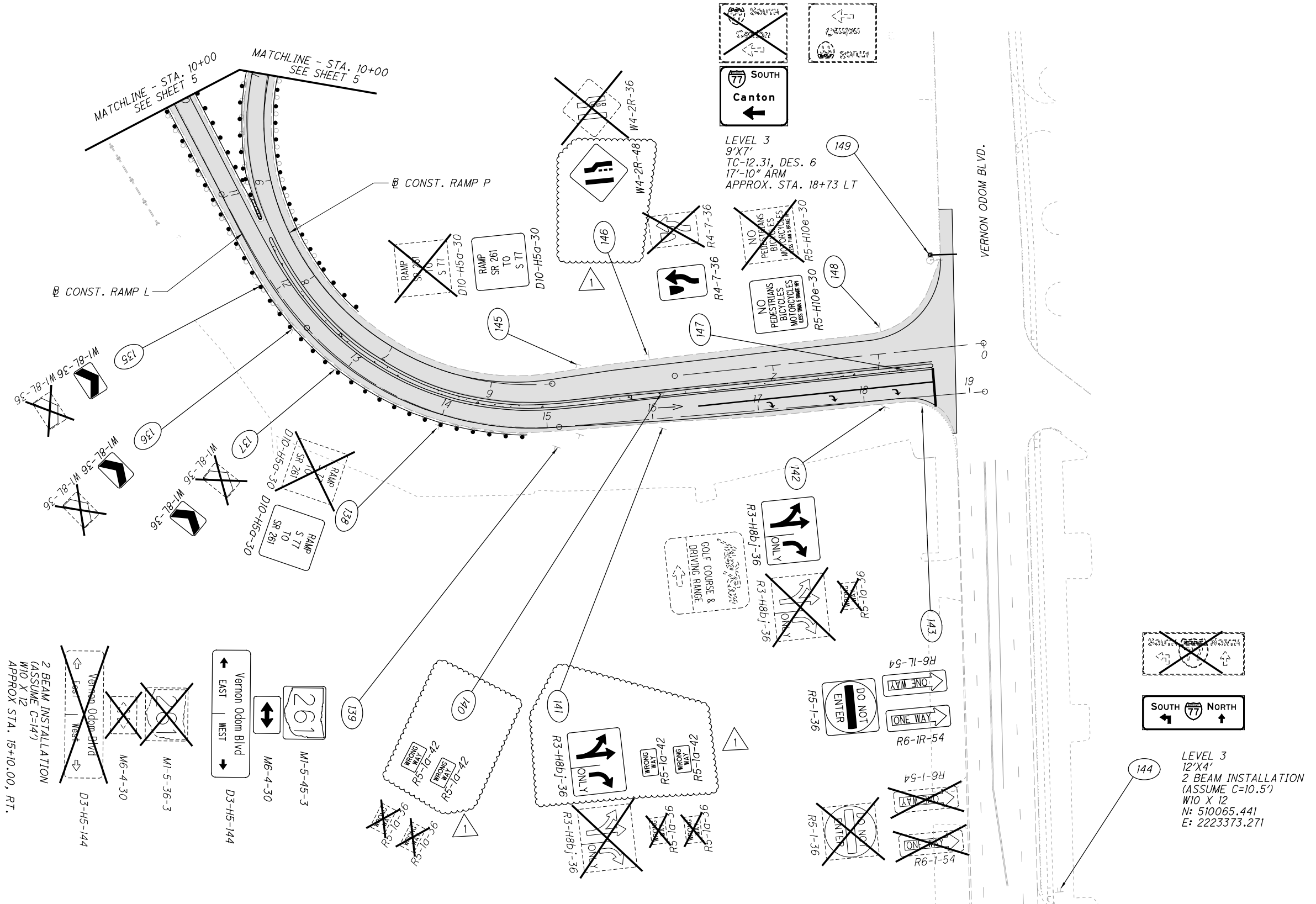


SUM-76 / 77 / 8-
 8.24 / 9.74 / 0.00

TRAFFIC SIGNING PLAN - I.R. 77
 BEGIN WORK TO STA. 3+00

Released for Construction
 Thomas J Powell, PE
 11/24/2021

ISSUE RECORD - BU-38 TRAFFIC CONTROL		
NO.	DATE	DESCRIPTION
1	11/04/21	Revised Sign Sizes



TRAFFIC SIGNING PLAN - RAMP L & RAMP P
 STA. 10+00 TO END WORK

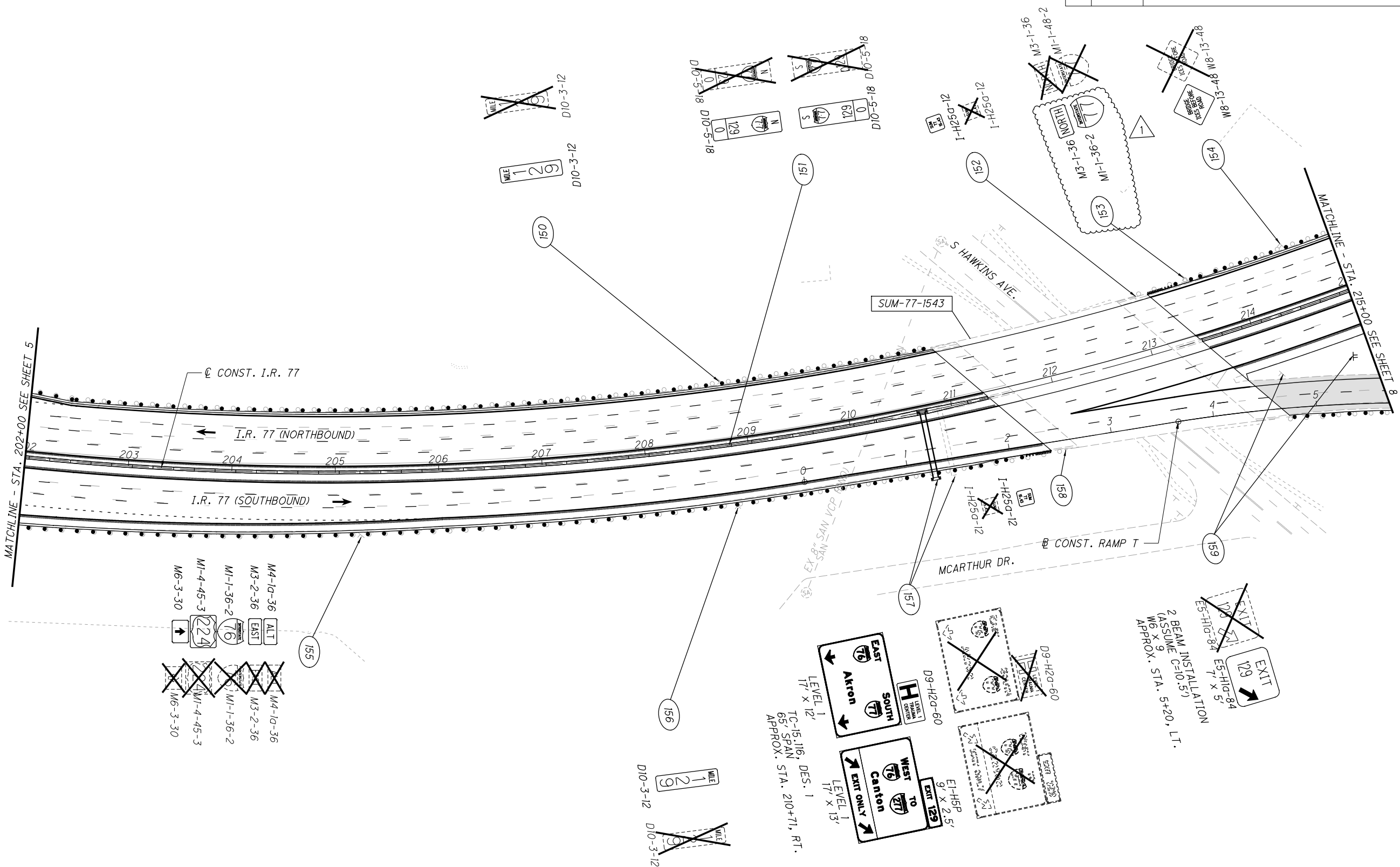
2021-11-18-BU-38-RFC PLANS REV02
 SUM-76 / 77 / 8 -
 8.24 / 9.74 / 0.00

Released for Construction
Thomas J Powell, PE
11/24/2021

ISSUE RECORD - BU-38 TRAFFIC CONTROL		
NO.	DATE	DESCRIPTION
1	11/04/21	Revised Sign Sizes

CALCULATED AC CHECKED REH

0 50 100
HORIZONTAL SCALE IN FEET



- M4-1a-36
- M3-2-36
- M1-1-36-2
- M6-3-30
- M4-1a-36
- M3-2-36
- M1-1-36-2
- M6-3-30

TC-15, 116, DES. 1
65' SPAN
APPROX. STA. 210+71, RT.

2 BEAM INSTALLATION
(ASSUME C=10.57)
W6 X 9
APPROX. STA. 5+20, LT.

TRAFFIC SIGNING PLAN - I.R. 77
STA. 202+00 TO STA. 215+00

2021-11-18-BU-38 -RFC PLANS REV02

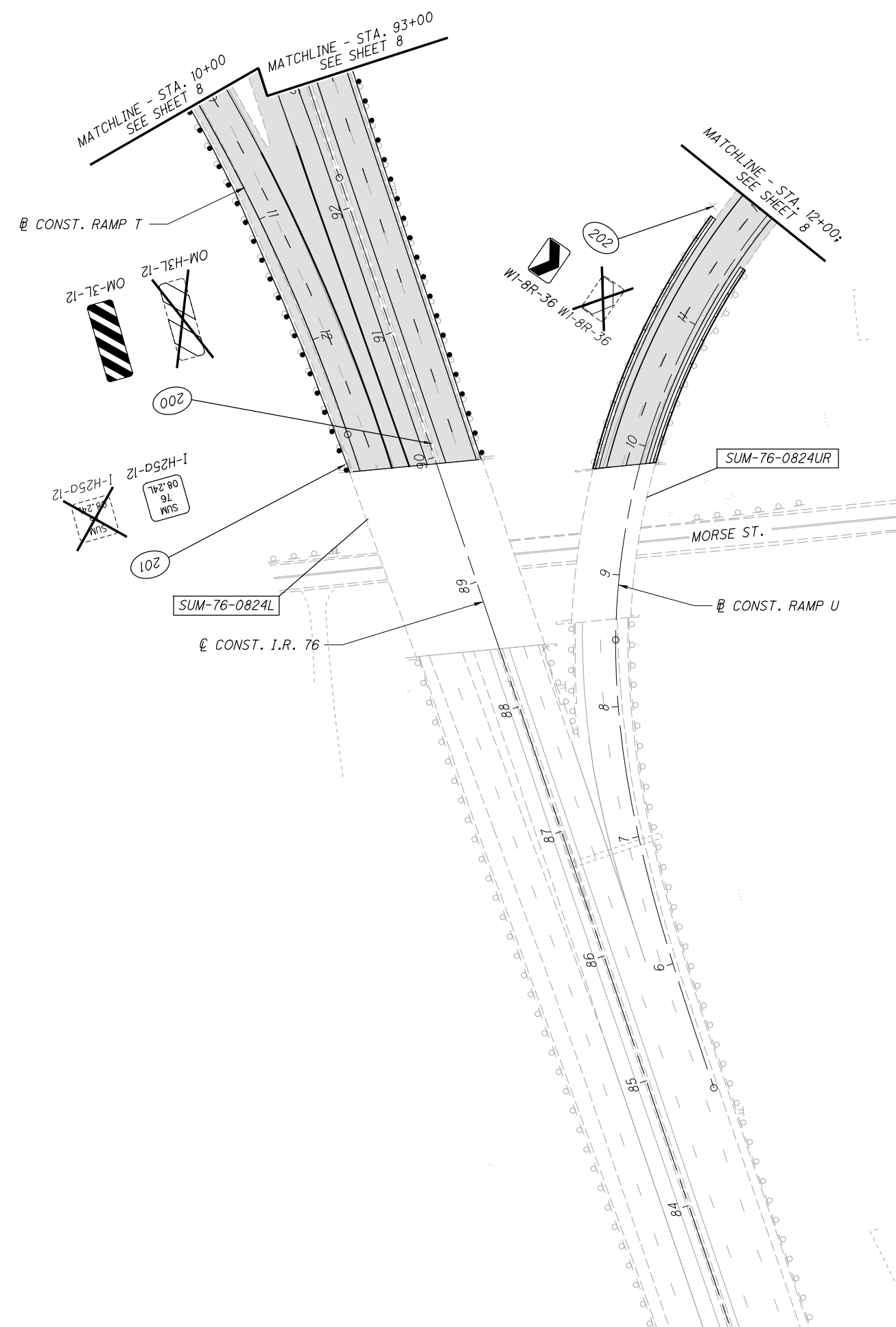
SUM-76 / 77 / 8-
8.24 / 9.74 / 0.00

Released for Construction
 Thomas J Powell, PE
 06/24/2021

ISSUE RECORD:		
NO.	DATE	DESCRIPTION

CALCULATED AC
 CHECKED REH

HORIZONTAL SCALE IN FEET



TRAFFIC SIGNING PLAN - RAMP T & RAMP U
 STA. 10+00 TO END WORK

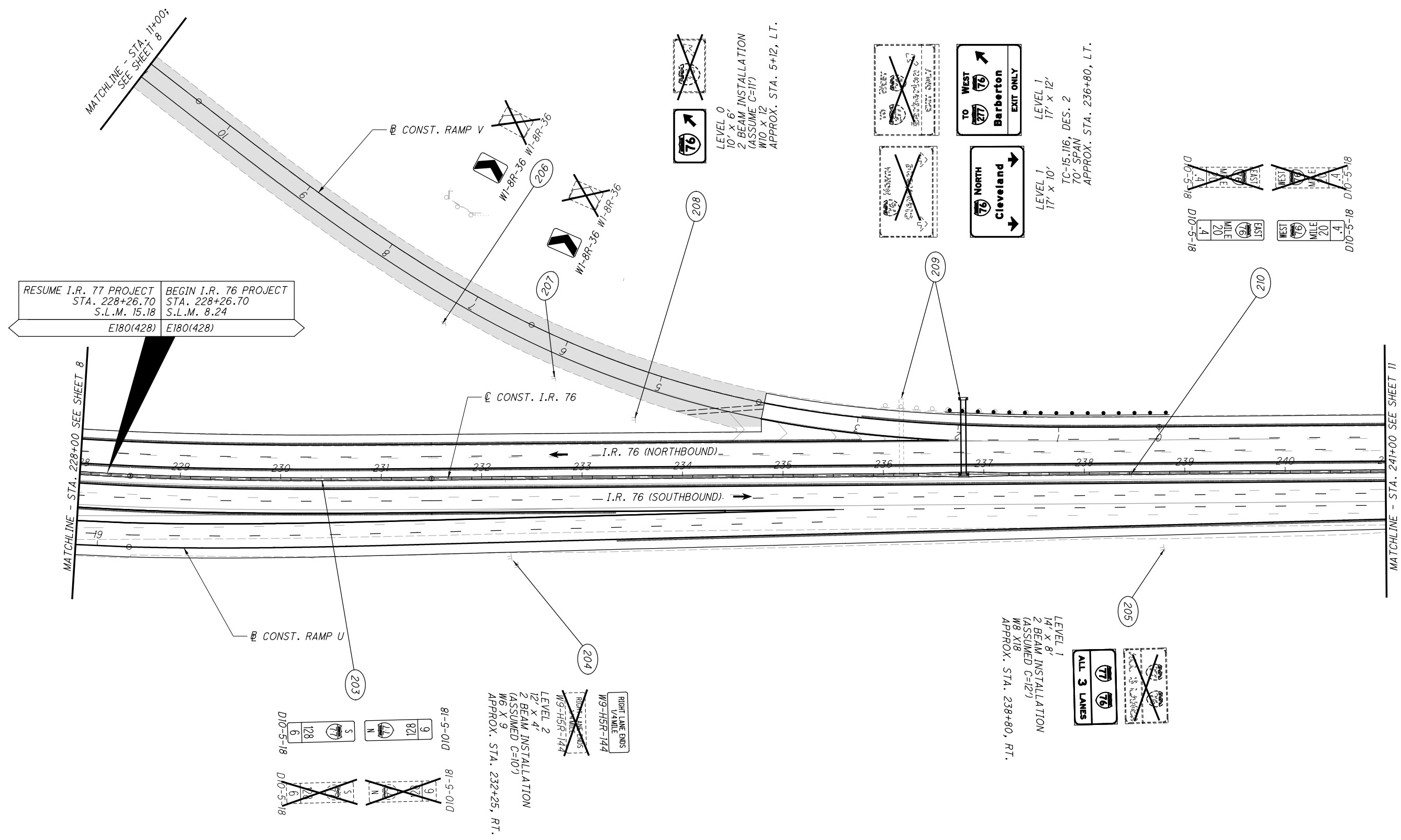
SUM-76 / 77 / 8-
 8.24 / 9.74 / 0.00

Released for Construction
 Thomas J Powell, PE
 06/24/2021

ISSUE RECORD:		
NO.	DATE	DESCRIPTION

CALCULATED AC
 CHECKED REH

0 50 100
 HORIZONTAL SCALE IN FEET



TRAFFIC SIGNING PLAN - I.R. 77 / I.R. 76
 STA. 228+00 TO STA. 241+00

SUM-76/77-8-
 8.24/9.74/0.00

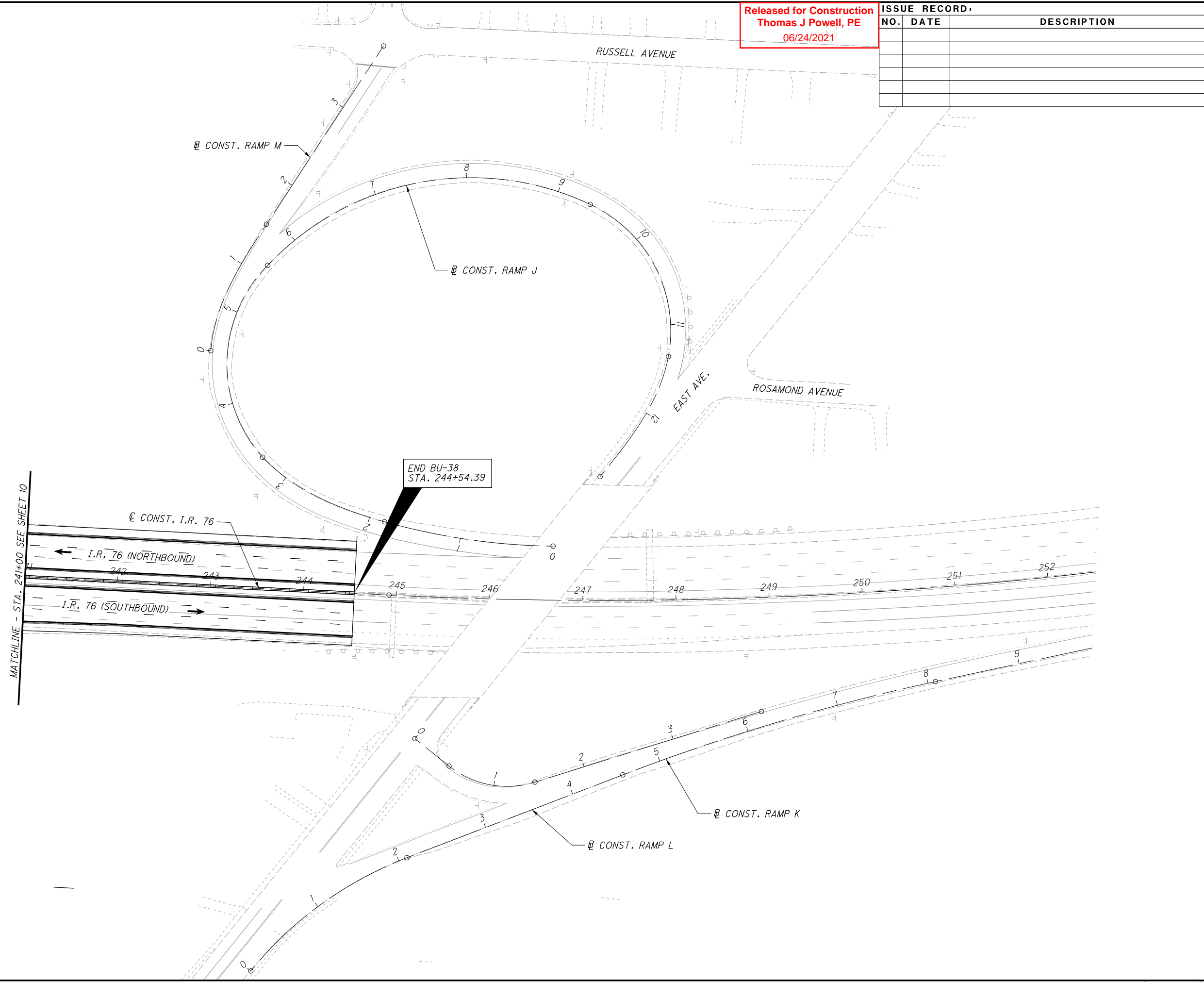
10
 36

Released for Construction
 Thomas J Powell, PE
 06/24/2021

ISSUE RECORD:		
NO.	DATE	DESCRIPTION

CALCULATED AC
 CHECKED REH

HORIZONTAL SCALE IN FEET



TRAFFIC SIGNING PLAN - I.R. 76
 STA. 241+00 TO STA. 252+50

SUM-76 / 77 / 8-
 8.24 / 9.74 / 0.00

Released for Construction
Thomas J Powell, PE
06/24/2021

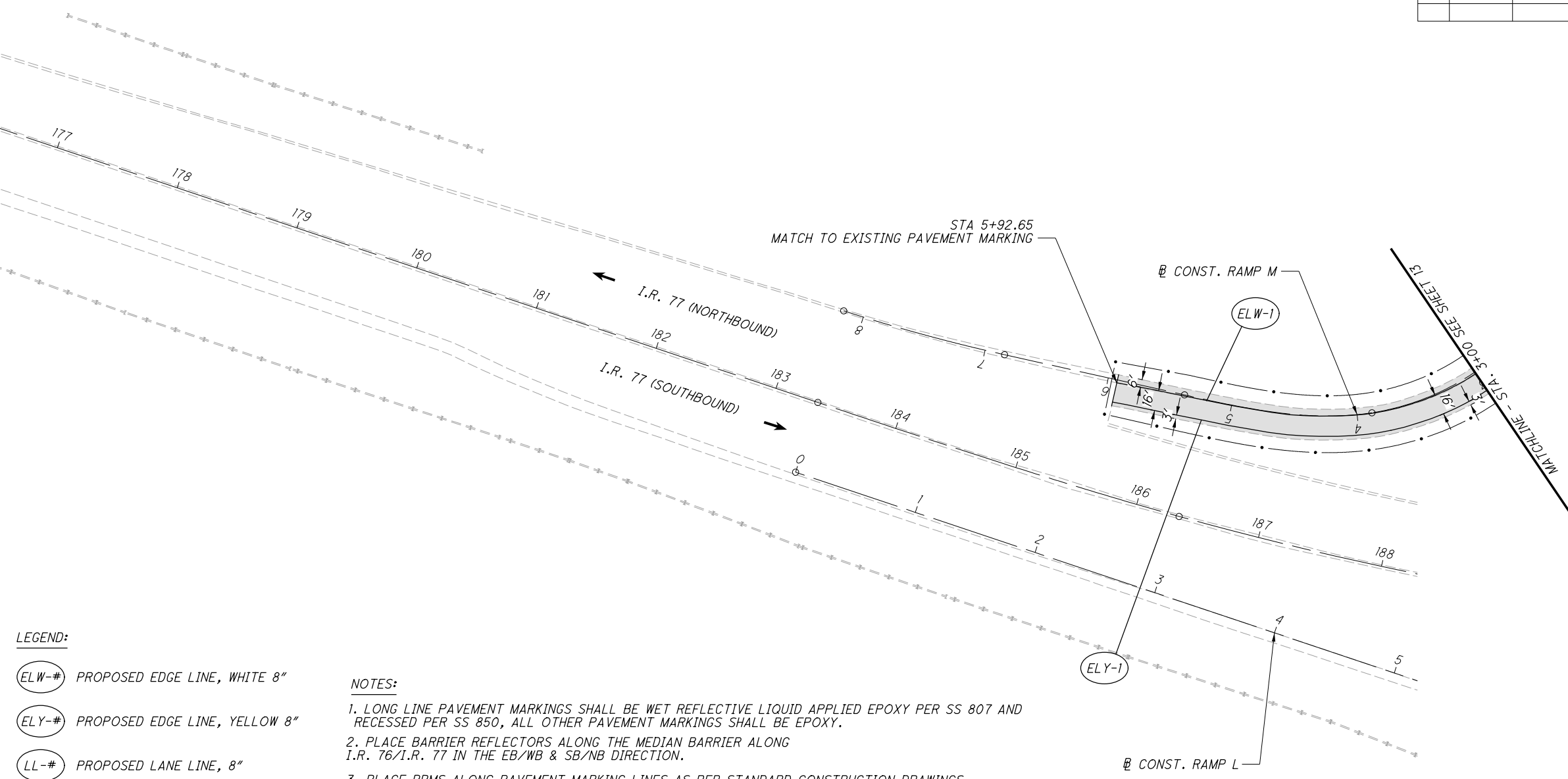
ISSUE RECORD:		
NO.	DATE	DESCRIPTION

0 50 100
25
HORIZONTAL
SCALE IN FEET

CALCULATED AC CHECKED REH

**PAVEMENT MARKING PLAN - I.R. 77
BEGIN WORK TO STA. 3+00**

**SUM-76/77/8-
8.24/9.74/0.00**



- LEGEND:**
- (ELW-#) PROPOSED EDGE LINE, WHITE 8"
 - (ELY-#) PROPOSED EDGE LINE, YELLOW 8"
 - (LL-#) PROPOSED LANE LINE, 8"
 - (CH-#) PROPOSED CHANNELIZING LINE, 12"
 - (SL-#) PROPOSED STOP LINE
 - (XW-#) PROPOSED CROSSWALK LINE
 - (A-#) PROPOSED LANE ARROW
 - (W-#) PROPOSED WORD ON PAVEMENT
 - (DL-#) PROPOSED DOTTED LINE, 6"
 - (TR-#) PROPOSED TRAVERSE MARKINGS
 - (WA-#) PROPOSED WRONG WAY ARROW

- NOTES:**
1. LONG LINE PAVEMENT MARKINGS SHALL BE WET REFLECTIVE LIQUID APPLIED EPOXY PER SS 807 AND RECESSED PER SS 850, ALL OTHER PAVEMENT MARKINGS SHALL BE EPOXY.
 2. PLACE BARRIER REFLECTORS ALONG THE MEDIAN BARRIER ALONG I.R. 76/I.R. 77 IN THE EB/WB & SB/NB DIRECTION.
 3. PLACE RPMS ALONG PAVEMENT MARKING LINES AS PER STANDARD CONSTRUCTION DRAWINGS.

Released for Construction
 Thomas J Powell, PE
 06/24/2021

ISSUE RECORD:		
NO.	DATE	DESCRIPTION

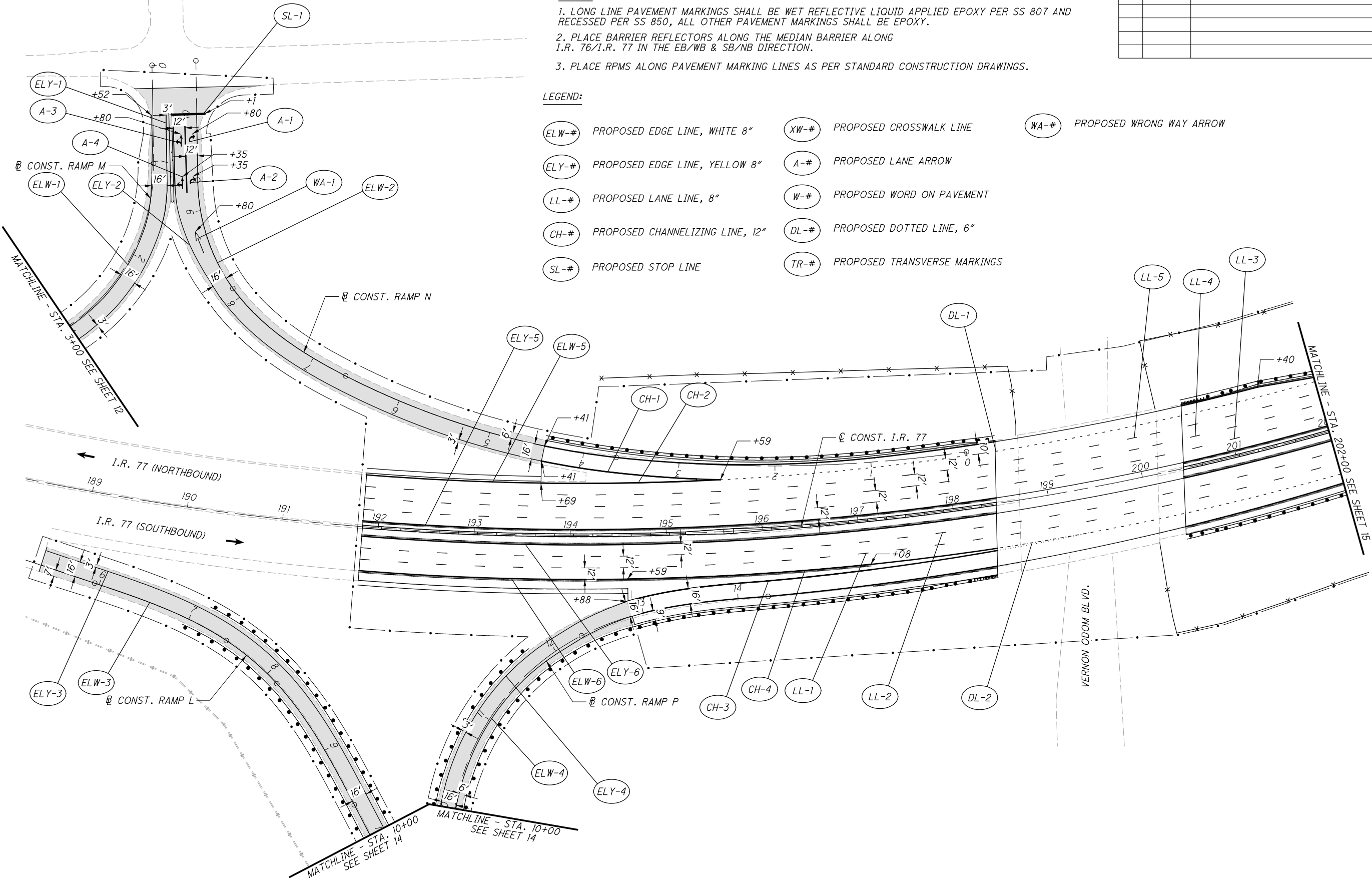
0 50 100
 25
 HORIZONTAL
 SCALE IN FEET

CALCULATED AC
 CHECKED REH

- NOTES:
- LONG LINE PAVEMENT MARKINGS SHALL BE WET REFLECTIVE LIQUID APPLIED EPOXY PER SS 807 AND RECESSED PER SS 850, ALL OTHER PAVEMENT MARKINGS SHALL BE EPOXY.
 - PLACE BARRIER REFLECTORS ALONG THE MEDIAN BARRIER ALONG I.R. 76/I.R. 77 IN THE EB/WB & SB/NB DIRECTION.
 - PLACE RPMS ALONG PAVEMENT MARKING LINES AS PER STANDARD CONSTRUCTION DRAWINGS.

LEGEND:

- ELW-# PROPOSED EDGE LINE, WHITE 8"
- ELY-# PROPOSED EDGE LINE, YELLOW 8"
- LL-# PROPOSED LANE LINE, 8"
- CH-# PROPOSED CHANNELIZING LINE, 12"
- SL-# PROPOSED STOP LINE
- XW-# PROPOSED CROSSWALK LINE
- A-# PROPOSED LANE ARROW
- W-# PROPOSED WORD ON PAVEMENT
- DL-# PROPOSED DOTTED LINE, 6"
- TR-# PROPOSED TRANSVERSE MARKINGS
- WA-# PROPOSED WRONG WAY ARROW



PAVEMENT MARKING PLAN - I.R. 77
 END I.R. 77 PROJECT TO STA. 202+00

SUM-76 / 77 / 8-
 8.24 / 9.74 / 0.00

NOTES:

1. LONG LINE PAVEMENT MARKINGS SHALL BE WET REFLECTIVE LIQUID APPLIED EPOXY PER SS 807 AND RECESSED PER SS 850, ALL OTHER PAVEMENT MARKINGS SHALL BE EPOXY.
2. PLACE BARRIER REFLECTORS ALONG THE MEDIAN BARRIER ALONG I.R. 76/I.R. 77 IN THE EB/WB & SB/NB DIRECTION.
3. PLACE RPMS ALONG PAVEMENT MARKING LINES AS PER STANDARD CONSTRUCTION DRAWINGS.

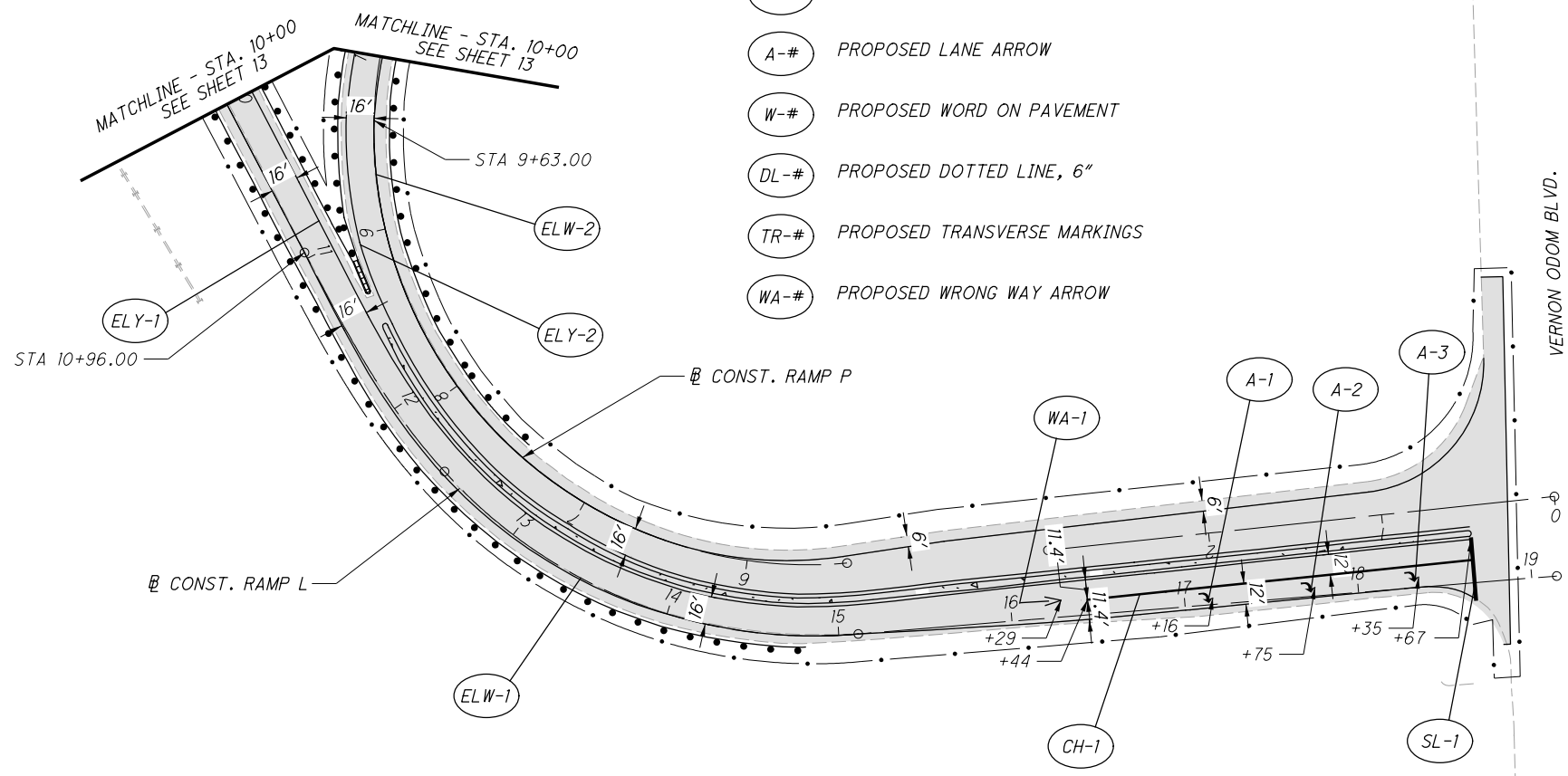
LEGEND:

- (ELW-#) PROPOSED EDGE LINE, WHITE 8"
- (ELY-#) PROPOSED EDGE LINE, YELLOW 8"
- (LL-#) PROPOSED LANE LINE, 8"
- (CH-#) PROPOSED CHANNELIZING LINE, 12"
- (SL-#) PROPOSED STOP LINE
- (XW-#) PROPOSED CROSSWALK LINE
- (A-#) PROPOSED LANE ARROW
- (W-#) PROPOSED WORD ON PAVEMENT
- (DL-#) PROPOSED DOTTED LINE, 6"
- (TR-#) PROPOSED TRANSVERSE MARKINGS
- (WA-#) PROPOSED WRONG WAY ARROW

Released for Construction
 Thomas J Powell, PE
 06/24/2021

ISSUE RECORD:

NO.	DATE	DESCRIPTION



CALCULATED AC CHECKED REH
PAVEMENT MARKING PLAN - RAMP L & RAMP P

SUM-76/77/8-
 8.24/9.74/0.00

Released for Construction
 Thomas J Powell, PE
 06/24/2021

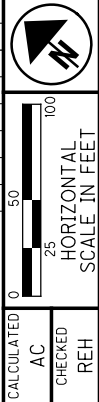
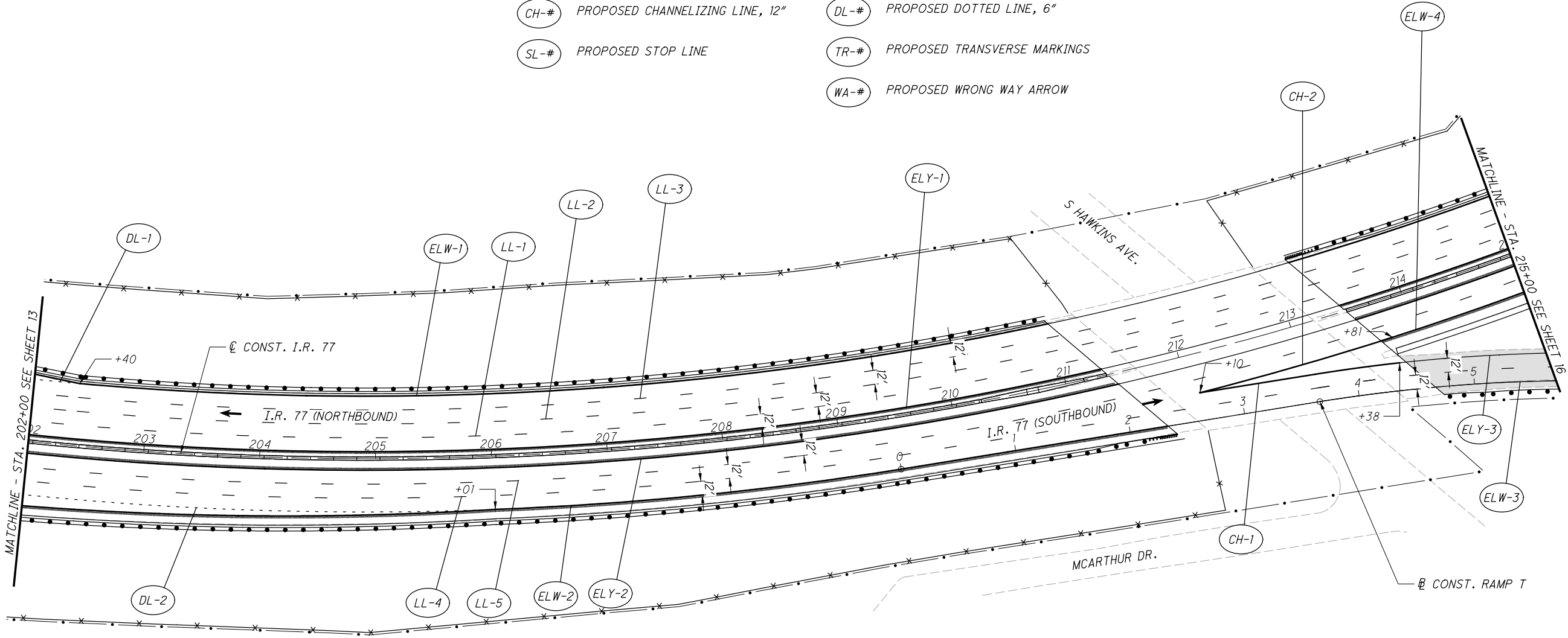
ISSUE RECORD:		
NO.	DATE	DESCRIPTION

NOTES:

- LONG LINE PAVEMENT MARKINGS SHALL BE WET REFLECTIVE LIQUID APPLIED EPOXY PER SS 807 AND RECESSED PER SS 850, ALL OTHER PAVEMENT MARKINGS SHALL BE EPOXY.
- PLACE BARRIER REFLECTORS ALONG THE MEDIAN BARRIER ALONG I.R. 76/I.R. 77 IN THE EB/WB & SB/NB DIRECTION.
- PLACE RPMS ALONG PAVEMENT MARKING LINES AS PER STANDARD CONSTRUCTION DRAWINGS.

LEGEND:

- ELW-# PROPOSED EDGE LINE, WHITE 8"
- ELY-# PROPOSED EDGE LINE, YELLOW 8"
- LL-# PROPOSED LANE LINE, 8"
- CH-# PROPOSED CHANNELIZING LINE, 12"
- SL-# PROPOSED STOP LINE
- XW-# PROPOSED CROSSWALK LINE
- A-# PROPOSED LANE ARROW
- W-# PROPOSED WORD ON PAVEMENT
- DL-# PROPOSED DOTTED LINE, 6"
- TR-# PROPOSED TRANSVERSE MARKINGS
- WA-# PROPOSED WRONG WAY ARROW



PAVEMENT MARKING PLAN - I.R. 77
 STA. 202+00 TO STA. 215+00

SUM-76/77/8-
 8.24/9.74/0.00

Released for Construction
 Thomas J Powell, PE
 06/24/2021

ISSUE RECORD:		
NO.	DATE	DESCRIPTION

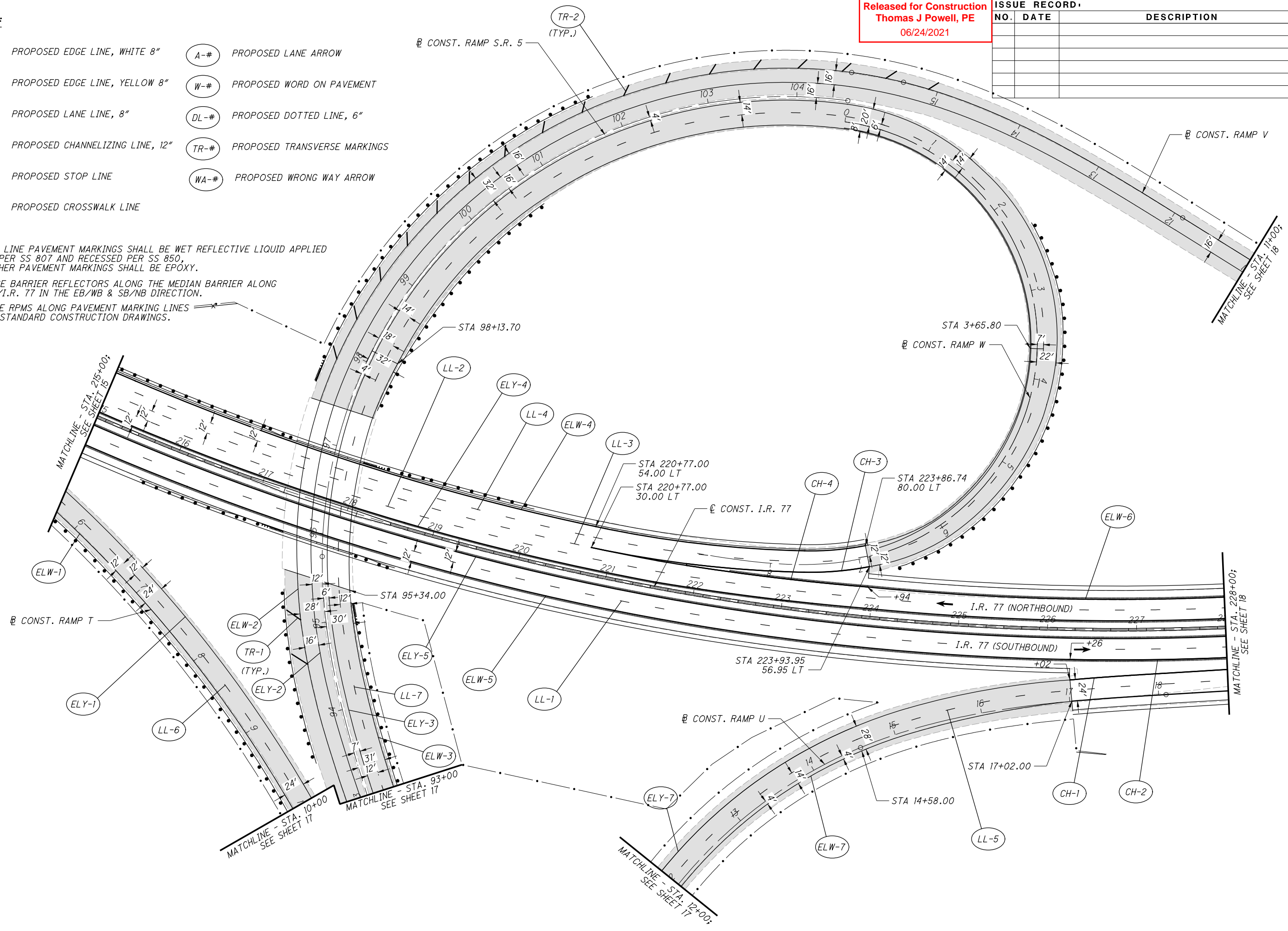


LEGEND:

- ELW-# PROPOSED EDGE LINE, WHITE 8"
- ELY-# PROPOSED EDGE LINE, YELLOW 8"
- LL-# PROPOSED LANE LINE, 8"
- CH-# PROPOSED CHANNELIZING LINE, 12"
- SL-# PROPOSED STOP LINE
- XW-# PROPOSED CROSSWALK LINE
- A-# PROPOSED LANE ARROW
- W-# PROPOSED WORD ON PAVEMENT
- DL-# PROPOSED DOTTED LINE, 6"
- TR-# PROPOSED TRANSVERSE MARKINGS
- WA-# PROPOSED WRONG WAY ARROW

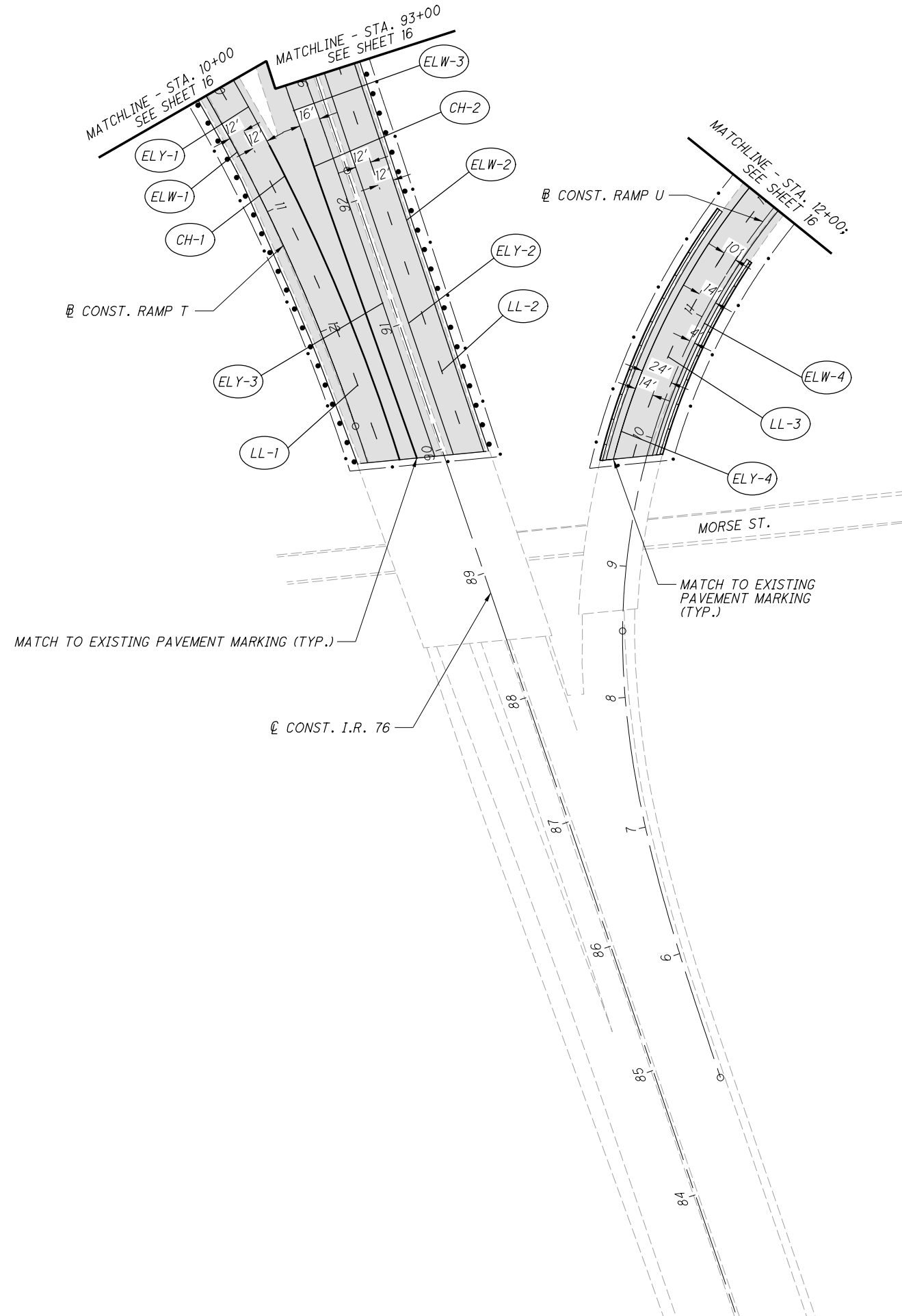
NOTES:

1. LONG LINE PAVEMENT MARKINGS SHALL BE WET REFLECTIVE LIQUID APPLIED EPOXY PER SS 807 AND RECESSED PER SS 850, ALL OTHER PAVEMENT MARKINGS SHALL BE EPOXY.
2. PLACE BARRIER REFLECTORS ALONG THE MEDIAN BARRIER ALONG I.R. 76/I.R. 77 IN THE EB/WB & SB/NB DIRECTION.
3. PLACE RPMS ALONG PAVEMENT MARKING LINES AS PER STANDARD CONSTRUCTION DRAWINGS.



PAVEMENT MARKING PLAN - I.R. 77
 STA. 215+00 TO STA. 228+00

SUM-76/77/8-
 8.24/9.74/0.00



Released for Construction
 Thomas J Powell, PE
 06/24/2021

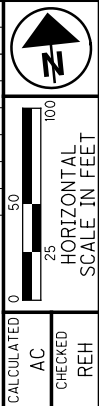
ISSUE RECORD:		
NO.	DATE	DESCRIPTION

NOTES:

1. LONG LINE PAVEMENT MARKINGS SHALL BE WET REFLECTIVE LIQUID APPLIED EPOXY PER SS 807 AND RECESSED PER SS 850, ALL OTHER PAVEMENT MARKINGS SHALL BE EPOXY.
2. PLACE BARRIER REFLECTORS ALONG THE MEDIAN BARRIER ALONG I.R. 76/I.R. 77 IN THE EB/WB & SB/NB DIRECTION.
3. PLACE RPMS ALONG PAVEMENT MARKING LINES AS PER STANDARD CONSTRUCTION DRAWINGS.

LEGEND:

- (ELW-#) PROPOSED EDGE LINE, WHITE 8"
- (ELY-#) PROPOSED EDGE LINE, YELLOW 8"
- (LL-#) PROPOSED LANE LINE, 8"
- (CH-#) PROPOSED CHANNELIZING LINE, 12"
- (SL-#) PROPOSED STOP LINE
- (XW-#) PROPOSED CROSSWALK LINE
- (A-#) PROPOSED LANE ARROW
- (W-#) PROPOSED WORD ON PAVEMENT
- (DL-#) PROPOSED DOTTED LINE, 6"
- (TR-#) PROPOSED TRANSVERSE MARKINGS
- (WA-#) PROPOSED WRONG WAY ARROW



CALCULATED AC CHECKED REH
PAVEMENT MARKING PLAN - RAMP T & RAMP U
STA. 10+00 TO END WORK

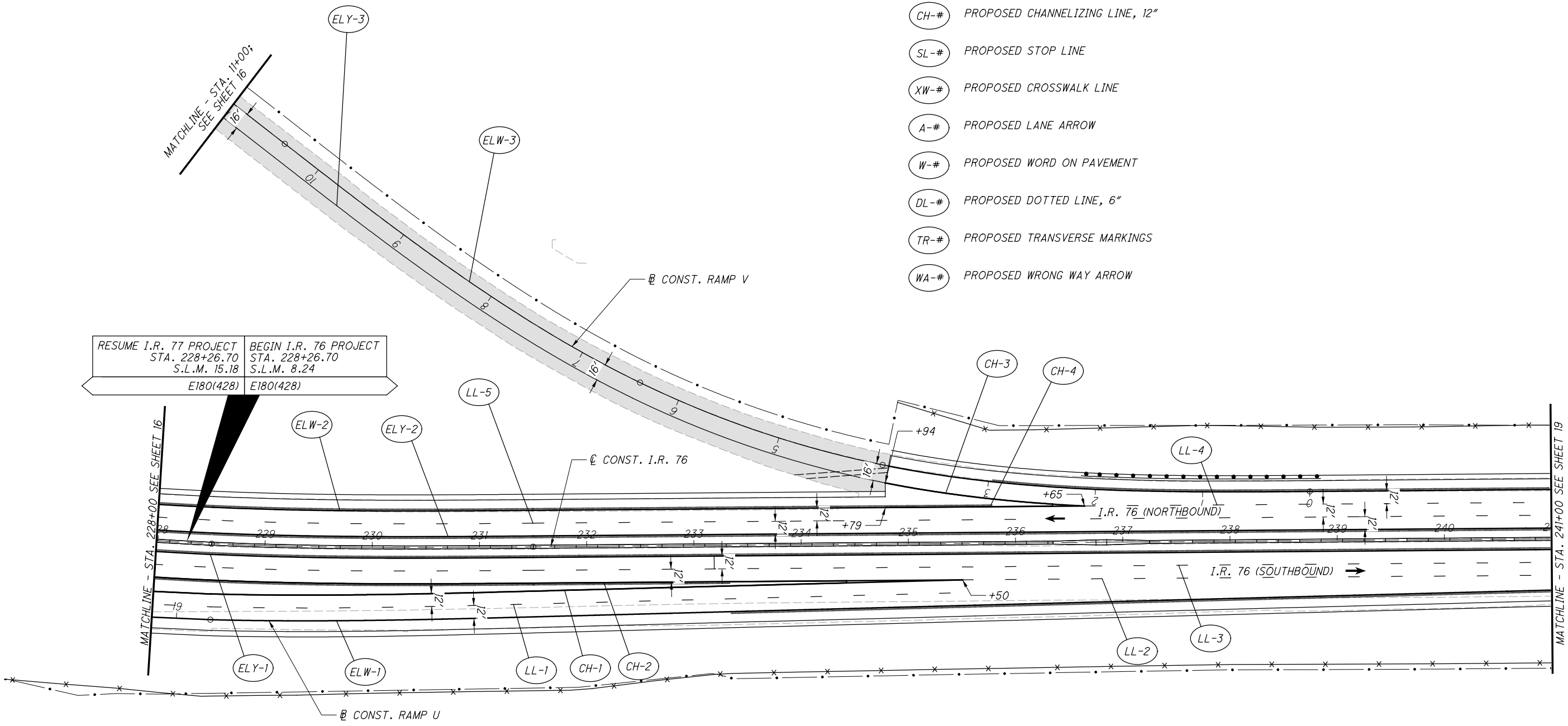
SUM-76 / 77 / 8-
 8.24 / 9.74 / 0.00

Released for Construction
 Thomas J Powell, PE
 06/24/2021

ISSUE RECORD:		
NO.	DATE	DESCRIPTION

- NOTES:
1. LONG LINE PAVEMENT MARKINGS SHALL BE WET REFLECTIVE LIQUID APPLIED EPOXY PER SS 807 AND RECESSED PER SS 850, ALL OTHER PAVEMENT MARKINGS SHALL BE EPOXY.
 2. PLACE BARRIER REFLECTORS ALONG THE MEDIAN BARRIER ALONG I.R. 76/I.R. 77 IN THE EB/WB & SB/NB DIRECTION.
 3. PLACE RPMS ALONG PAVEMENT MARKING LINES AS PER STANDARD CONSTRUCTION DRAWINGS.

- LEGEND:
- ELW-# PROPOSED EDGE LINE, WHITE 8"
 - ELY-# PROPOSED EDGE LINE, YELLOW 8"
 - LL-# PROPOSED LANE LINE, 8"
 - CH-# PROPOSED CHANNELIZING LINE, 12"
 - SL-# PROPOSED STOP LINE
 - XW-# PROPOSED CROSSWALK LINE
 - A-# PROPOSED LANE ARROW
 - W-# PROPOSED WORD ON PAVEMENT
 - DL-# PROPOSED DOTTED LINE, 6"
 - TR-# PROPOSED TRANSVERSE MARKINGS
 - WA-# PROPOSED WRONG WAY ARROW



RESUME I.R. 77 PROJECT STA. 228+26.70 S.L.M. 15.18 E180(428)	BEGIN I.R. 76 PROJECT STA. 228+26.70 S.L.M. 8.24 E180(428)
---	---

BU-38

PAVEMENT MARKING PLAN - I.R. 77 / I.R. 76
 STA. 228+00 TO STA. 241+00

SUM-76 / 77 / 8-
 8.24 / 9.74 / 0.00

18
36

NOTES:

1. LONG LINE PAVEMENT MARKINGS SHALL BE WET REFLECTIVE LIQUID APPLIED EPOXY PER SS 807 AND RECESSED PER SS 850, ALL OTHER PAVEMENT MARKINGS SHALL BE EPOXY.
2. PLACE BARRIER REFLECTORS ALONG THE MEDIAN BARRIER ALONG I.R. 76/I.R. 77 IN THE EB/WB & SB/NB DIRECTION.
3. PLACE RPMS ALONG PAVEMENT MARKING LINES AS PER STANDARD CONSTRUCTION DRAWINGS.

LEGEND:

- ELW-# PROPOSED EDGE LINE, WHITE 8"
- ELY-# PROPOSED EDGE LINE, YELLOW 8"
- LL-# PROPOSED LANE LINE, 8"
- CH-# PROPOSED CHANNELIZING LINE, 12"
- SL-# PROPOSED STOP LINE
- XW-# PROPOSED CROSSWALK LINE
- A-# PROPOSED LANE ARROW
- W-# PROPOSED WORD ON PAVEMENT
- DL-# PROPOSED DOTTED LINE, 6"
- TR-# PROPOSED TRANSVERSE MARKINGS
- WA-# PROPOSED WRONG WAY ARROW

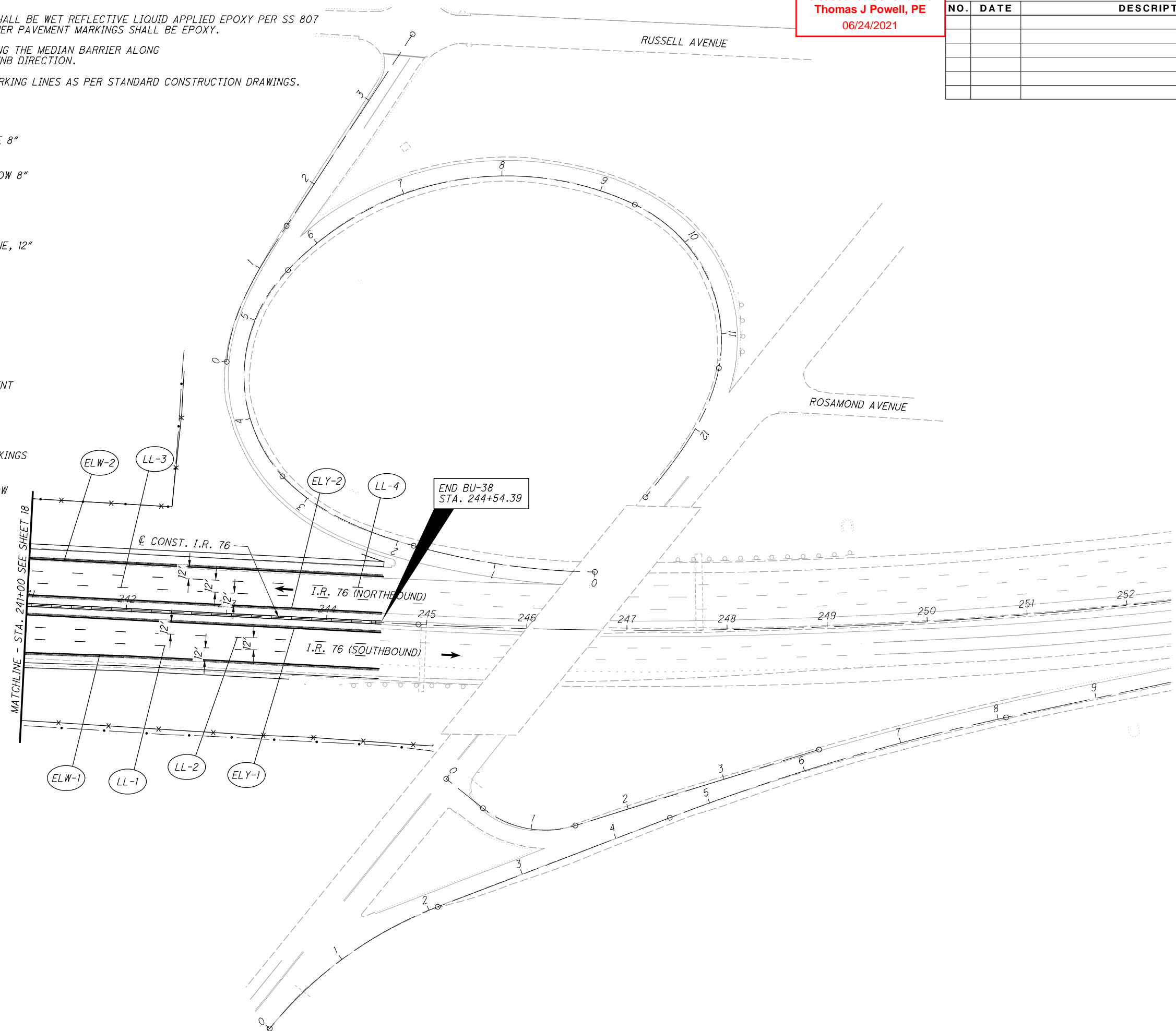
Released for Construction
 Thomas J Powell, PE
 06/24/2021

ISSUE RECORD:

NO.	DATE	DESCRIPTION

CALCULATED AC CHECKED REH

HORIZONTAL SCALE IN FEET

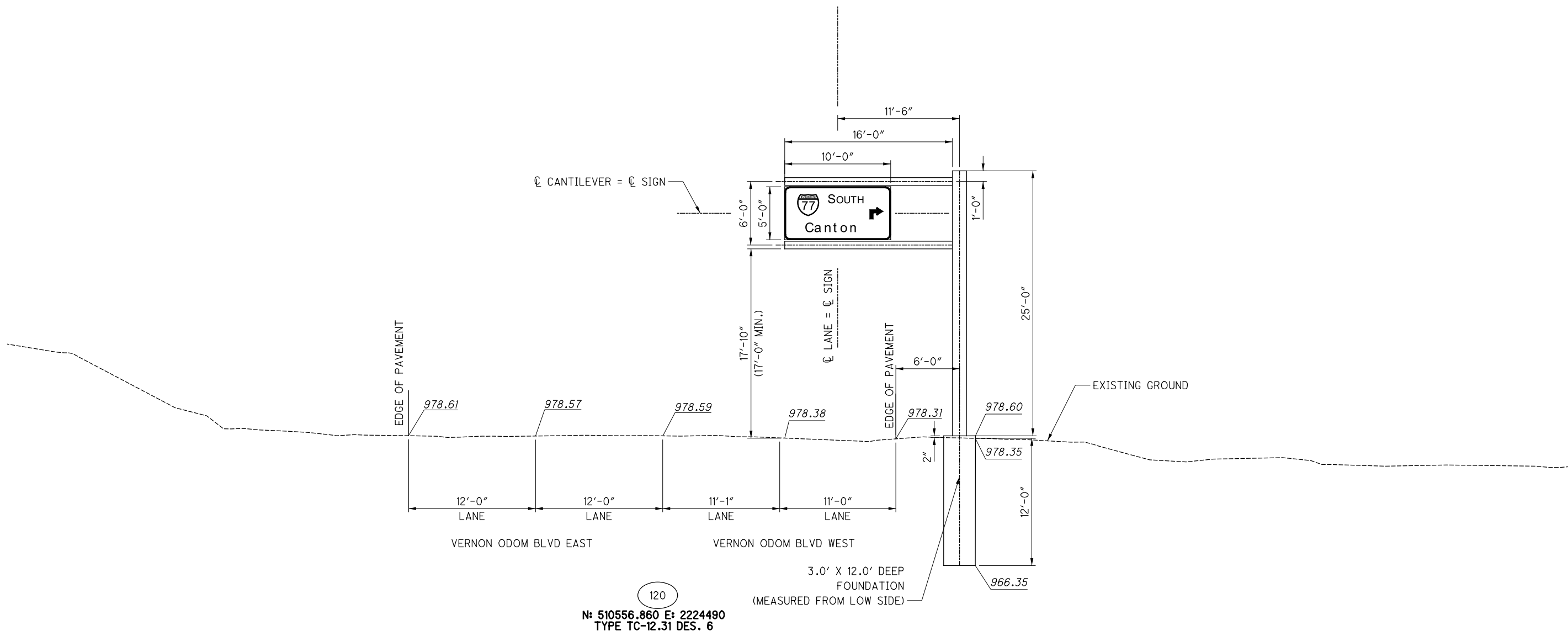


PAVEMENT MARKING PLAN - I.R. 76
 STA. 241+00 TO STA. 252+00

SUM-76/77/8-
 8.24/9.74/0.00

Released for Construction
 Thomas J Powell, PE
 06/24/2021

ISSUE RECORD:		
NO.	DATE	DESCRIPTION



120
 N: 510556.860 E: 2224490
 TYPE TC-12.31 DES. 6

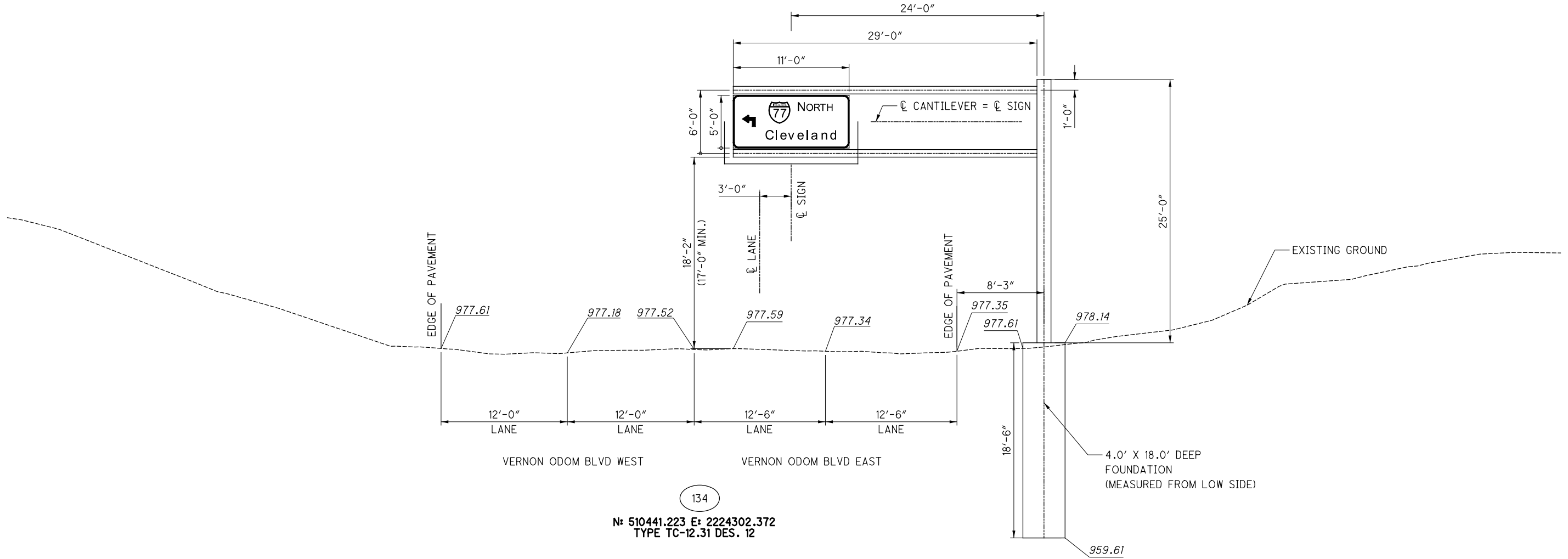
OVERHEAD MOUNTED SIGN ELEVATION DETAILS

SUM-76 / 77 / 8-
 8.24 / 9.74 / 0.00

20
 36

Released for Construction
 Thomas J Powell, PE
 06/24/2021

ISSUE RECORD:		
NO.	DATE	DESCRIPTION



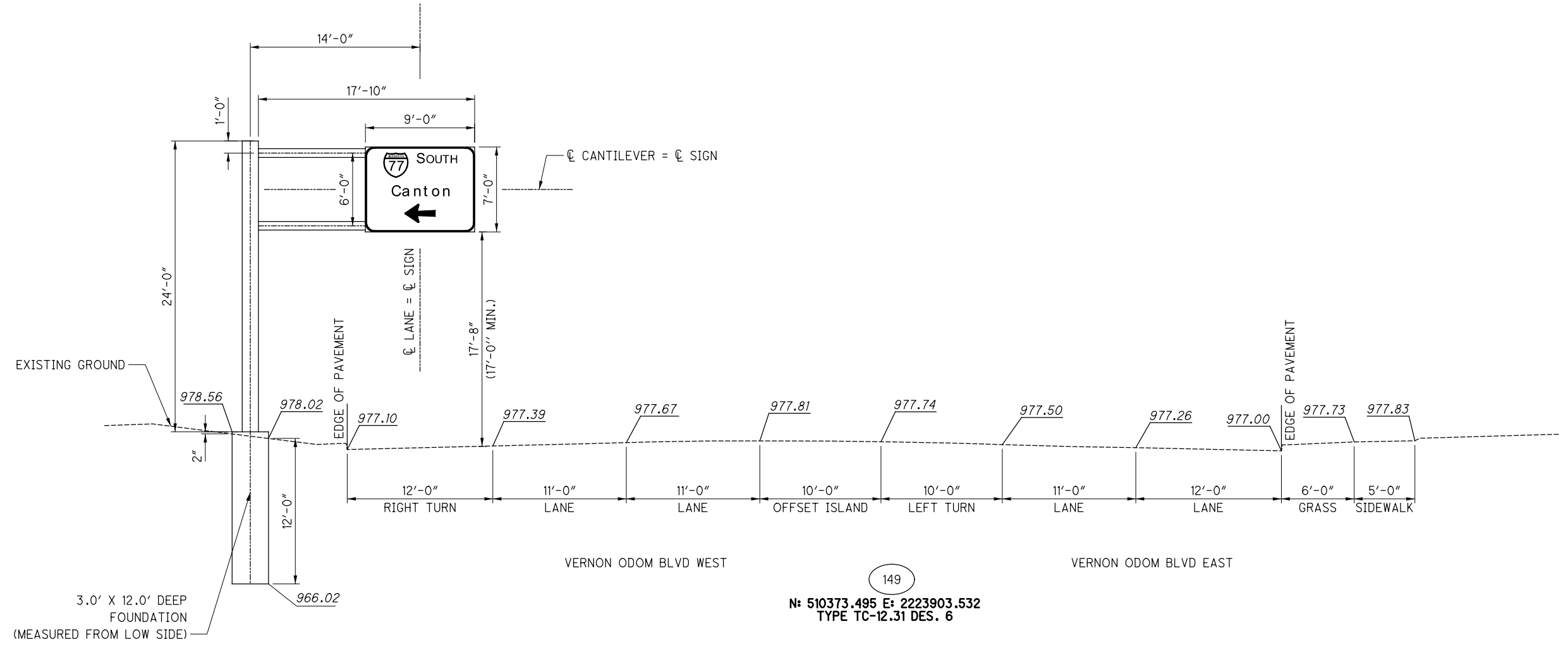
134
 N: 510441.223 E: 2224302.372
 TYPE TC-12.31 DES. 12

OVERHEAD MOUNTED SIGN ELEVATION DETAILS

SUM-76 / 77 / 8-
 8.24 / 9.74 / 0.00

Released for Construction
 Thomas J Powell, PE
 06/24/2021

ISSUE RECORD:		
NO.	DATE	DESCRIPTION



OVERHEAD MOUNTED SIGN ELEVATION DETAILS

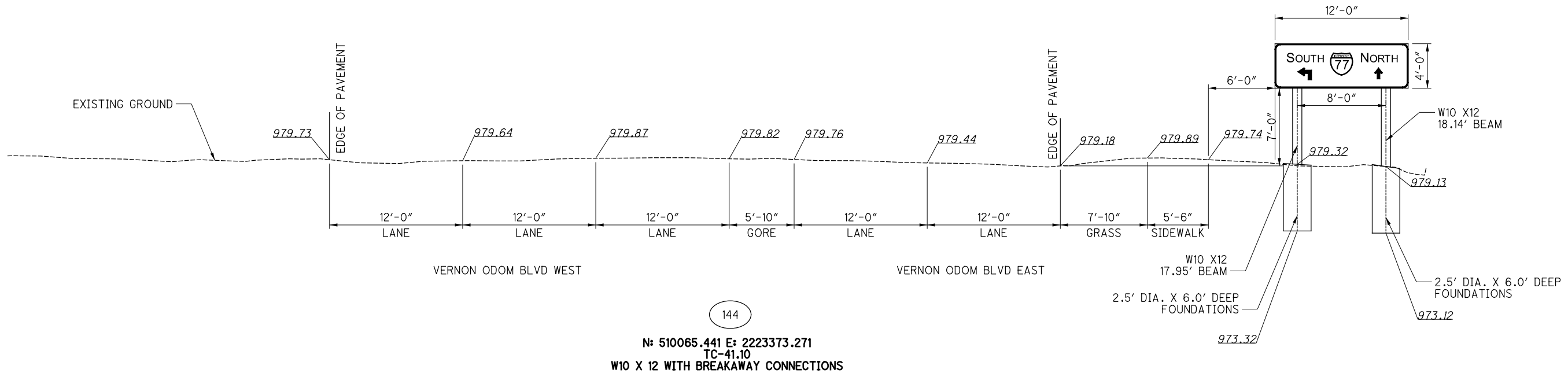
SUM-76 / 77 / 8-
 8.24 / 9.74 / 0.00

Released for Construction
 Thomas J Powell, PE
 06/24/2021

ISSUE RECORD:		
NO.	DATE	DESCRIPTION

CALCULATED AC
 CHECKED RW

0 5 10
 2.5'
 HORIZONTAL
 SCALE IN FEET

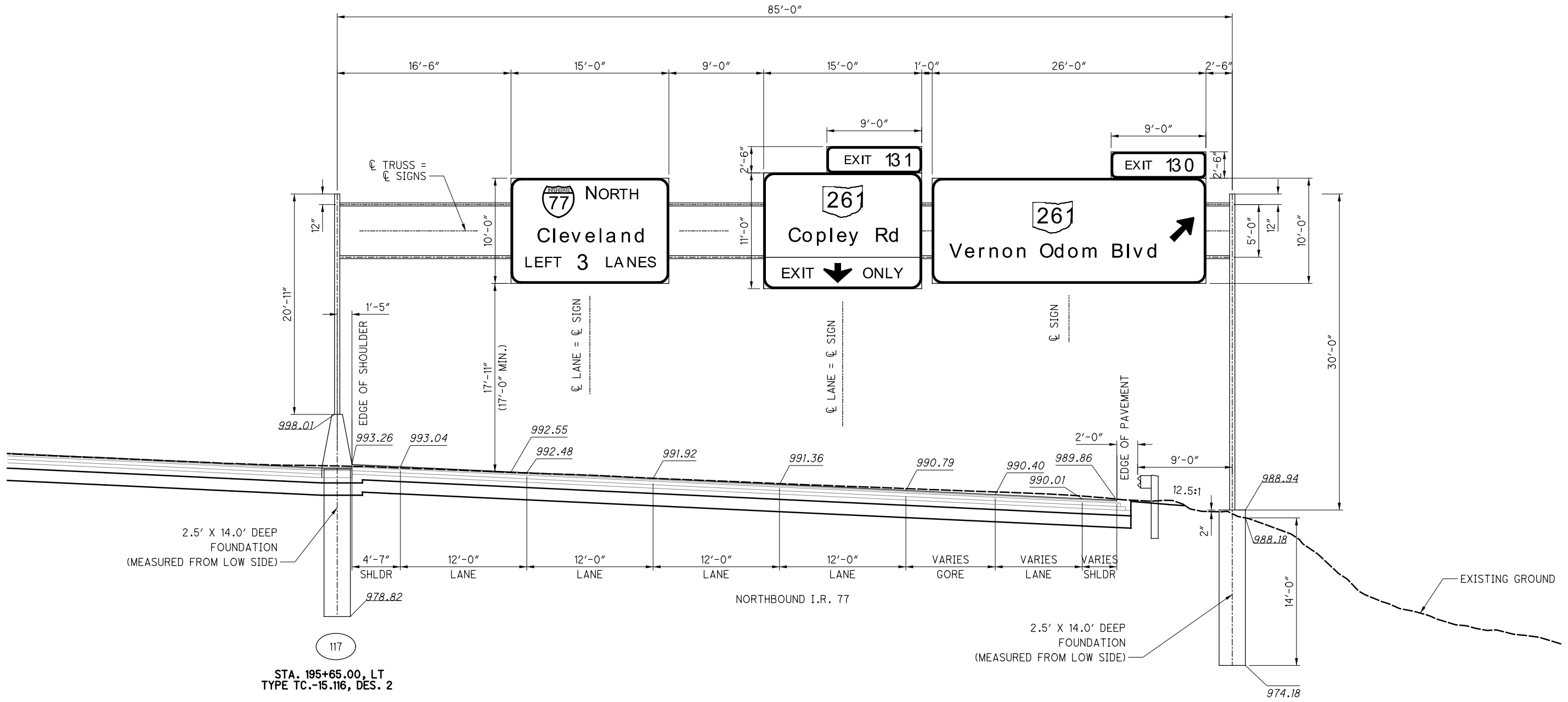


BEAM MOUNTED SIGN ELEVATION DETAILS

SUM-76 / 77 / 8-
 8.24 / 9.74 / 0.00

Released for Construction
 Thomas J Powell, PE
 06/24/2021

ISSUE RECORD:		
NO.	DATE	DESCRIPTION



117
 STA. 195+65.00, LT
 TYPE TC.-15.116, DES. 2

CALCULATED AC CHECKED RW
OVERHEAD MOUNTED SIGN ELEVATION DETAILS

SUM-76 / 77 / 8-
 8.24 / 9.74 / 0.00

Released for Construction
 Thomas J Powell, PE
 06/24/2021

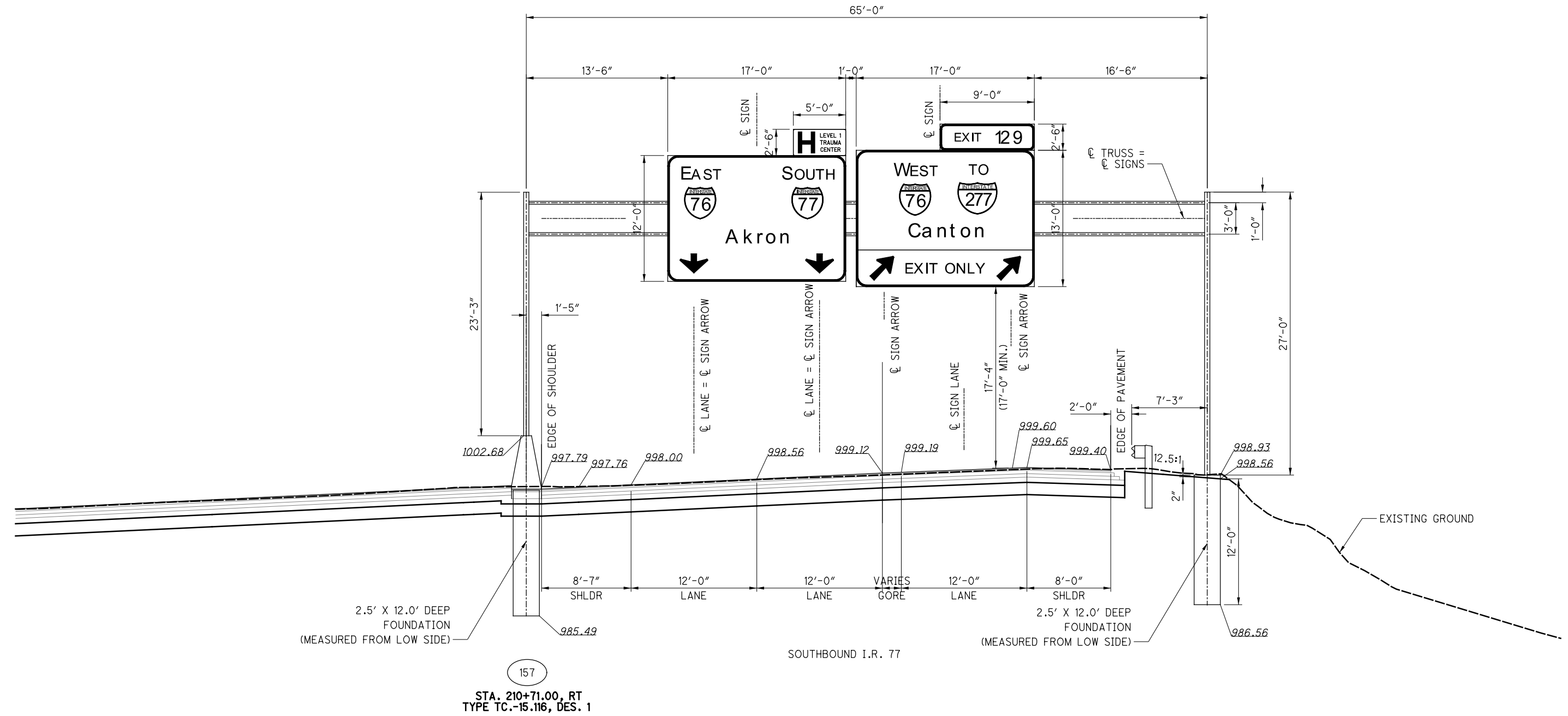
ISSUE RECORD:		
NO.	DATE	DESCRIPTION

CALCULATED AC
 CHECKED RW

OVERHEAD MOUNTED SIGN ELEVATION DETAILS

SUM-76 / 77 / 8-
 8.24 / 9.74 / 0.00

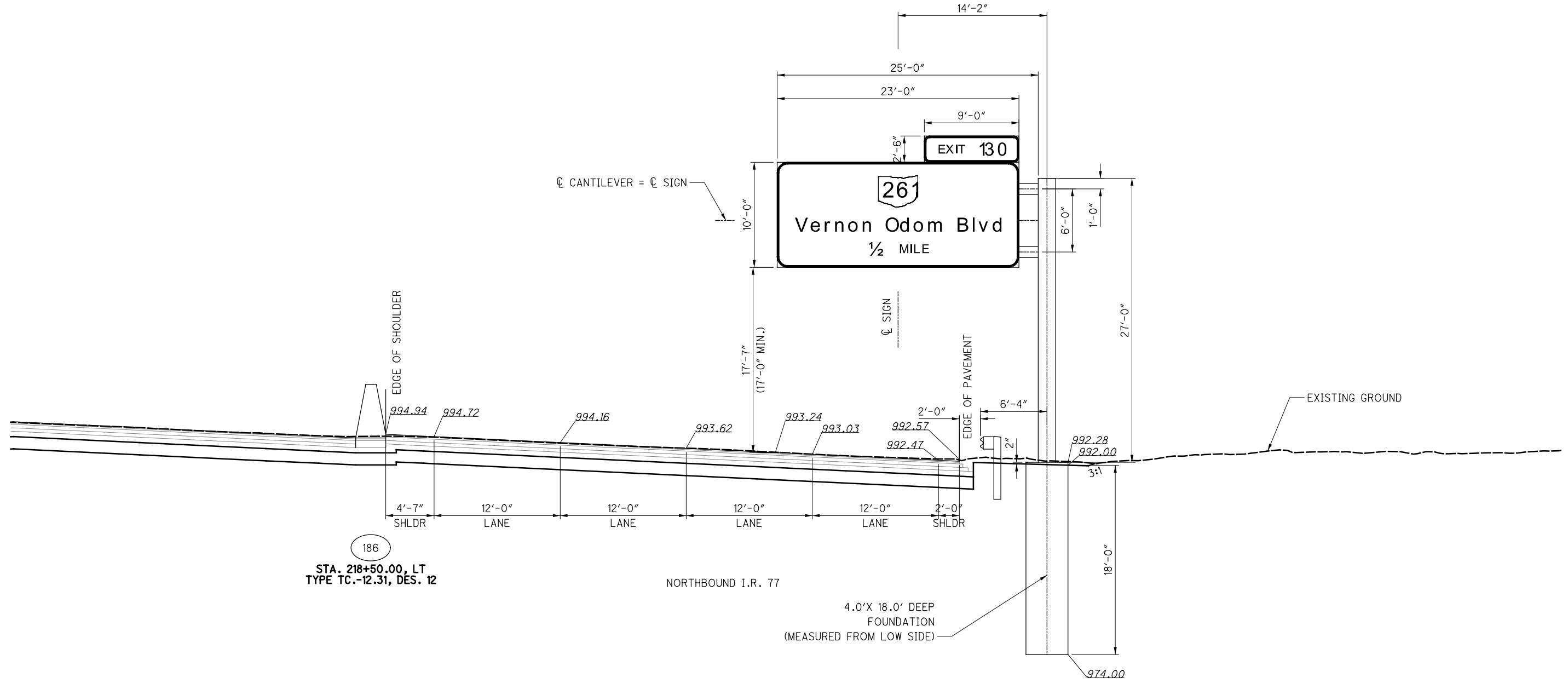
25
 36



157
 STA. 210+71.00, RT
 TYPE TC.-15.116, DES. 1

Released for Construction
 Thomas J Powell, PE
 06/24/2021

ISSUE RECORD:		
NO.	DATE	DESCRIPTION



186
 STA. 218+50.00, LT
 TYPE TC.-12.31, DES. 12

NORTHBOUND I.R. 77

4.0' X 18.0' DEEP
 FOUNDATION
 (MEASURED FROM LOW SIDE)

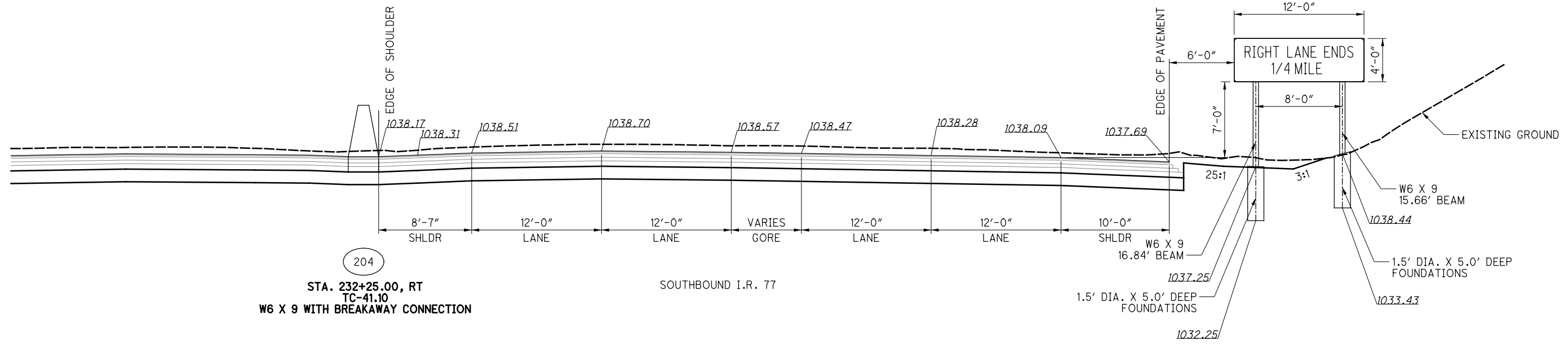
OVERHEAD MOUNTED SIGN ELEVATION DETAILS

SUM-76 / 77 / 8-
 8.24 / 9.74 / 0.00

26
 36

Released for Construction
 Thomas J Powell, PE
 06/24/2021

ISSUE RECORD:		
NO.	DATE	DESCRIPTION



204
 STA. 232+25.00, RT
 TC-41.10
 W6 X 9 WITH BREAKAWAY CONNECTION

SOUTHBOUND I.R. 77

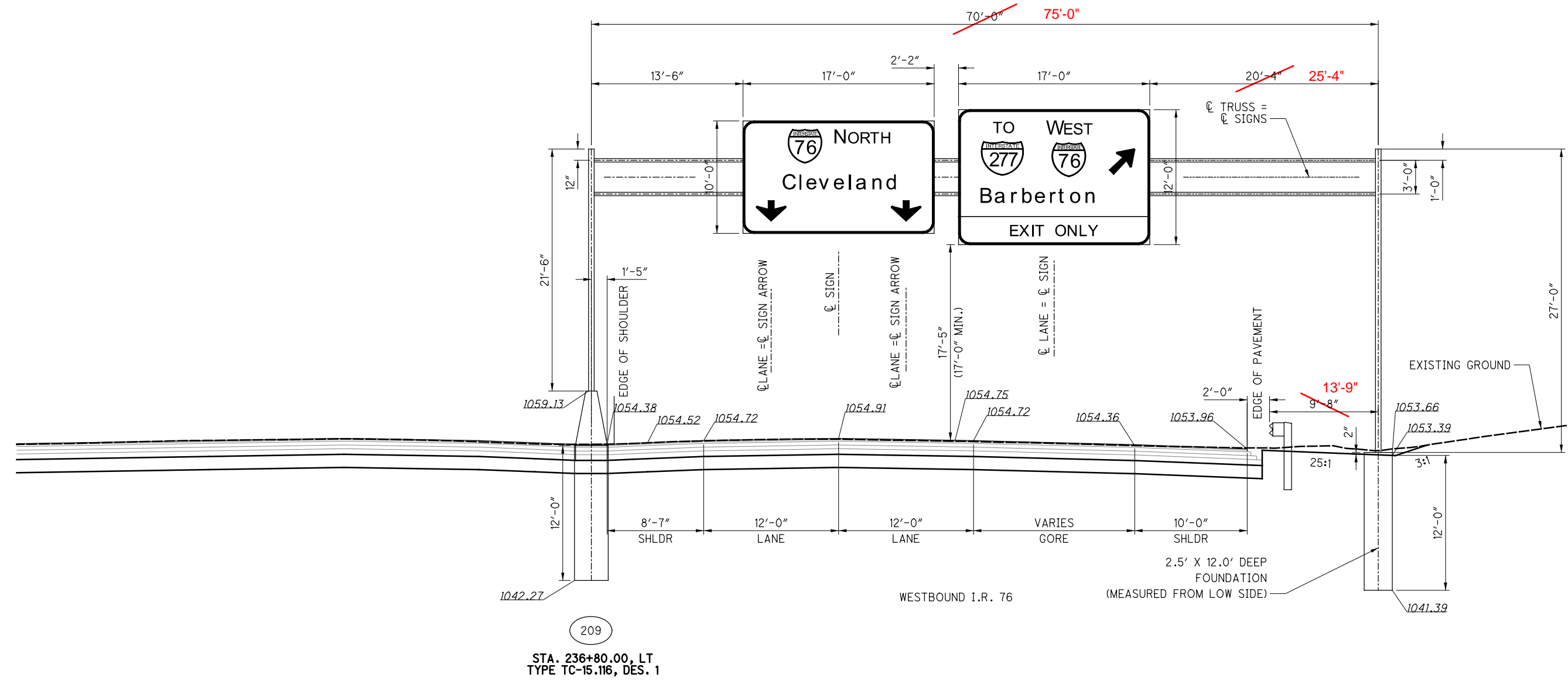
BEAM MOUNTED SIGN ELEVATION DETAILS

SUM-76 / 77 / 8-
 8.24 / 9.74 / 0.00

Released for Construction
 Thomas J Powell, PE
 06/24/2021

ISSUE RECORD:		
NO.	DATE	DESCRIPTION

CALCULATED AC
 CHECKED RW
 2.5' HORIZONTAL SCALE IN FEET

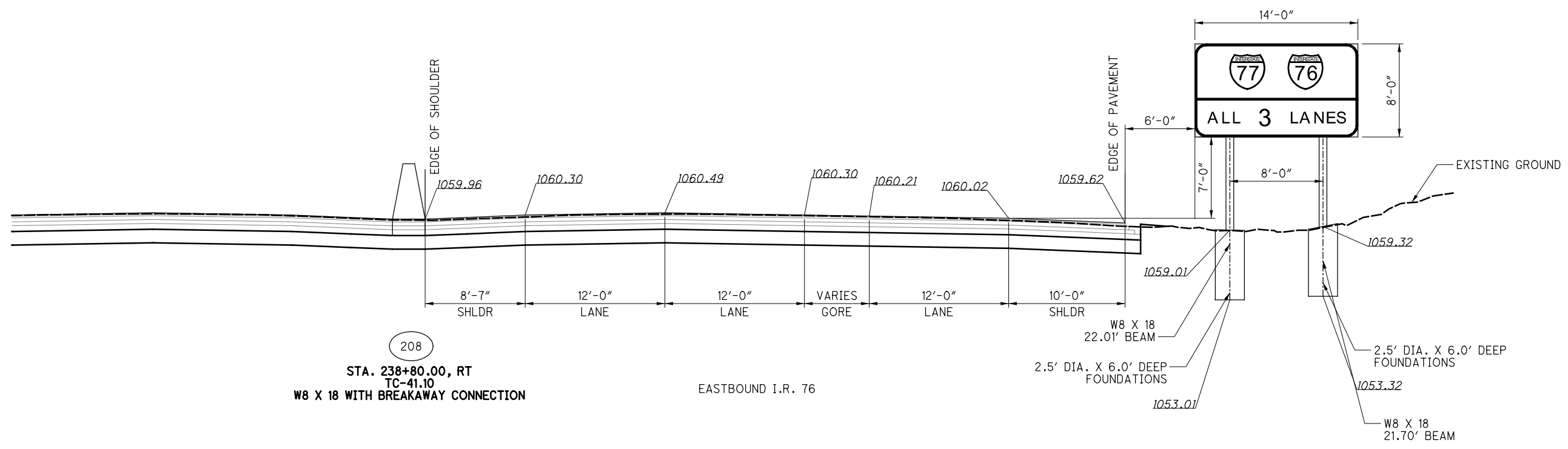


OVERHEAD MOUNTED SIGN ELEVATION DETAILS

SUM-76 / 77 / 8-
 8.24 / 9.74 / 0.00

Released for Construction
 Thomas J Powell, PE
 06/24/2021

ISSUE RECORD:		
NO.	DATE	DESCRIPTION



208
 STA. 238+80.00, RT
 TC-41.10
 W8 X 18 WITH BREAKAWAY CONNECTION

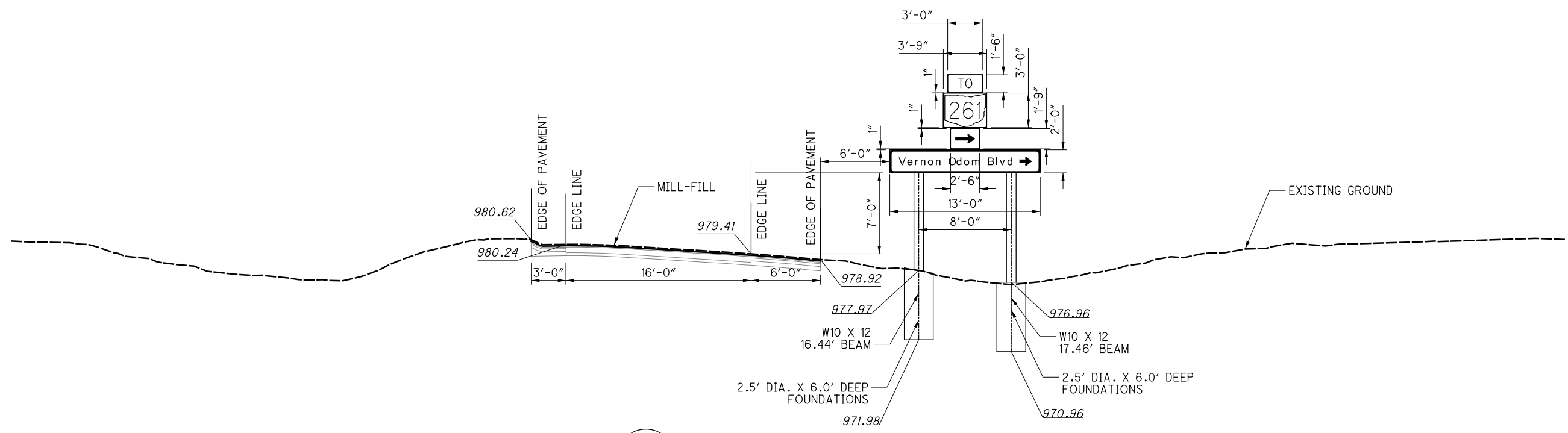
EASTBOUND I.R. 76

BEAM MOUNTED SIGN ELEVATION DETAILS

SUM-76 / 77 / 8-
 8.24 / 9.74 / 0.00

Released for Construction
 Thomas J Powell, PE
 06/24/2021

ISSUE RECORD:		
NO.	DATE	DESCRIPTION



113
 RAMP N STA. 7+50.00, RT
 TC-41.10
 W10 X 12 WITH BREAKWAY CONNECTION

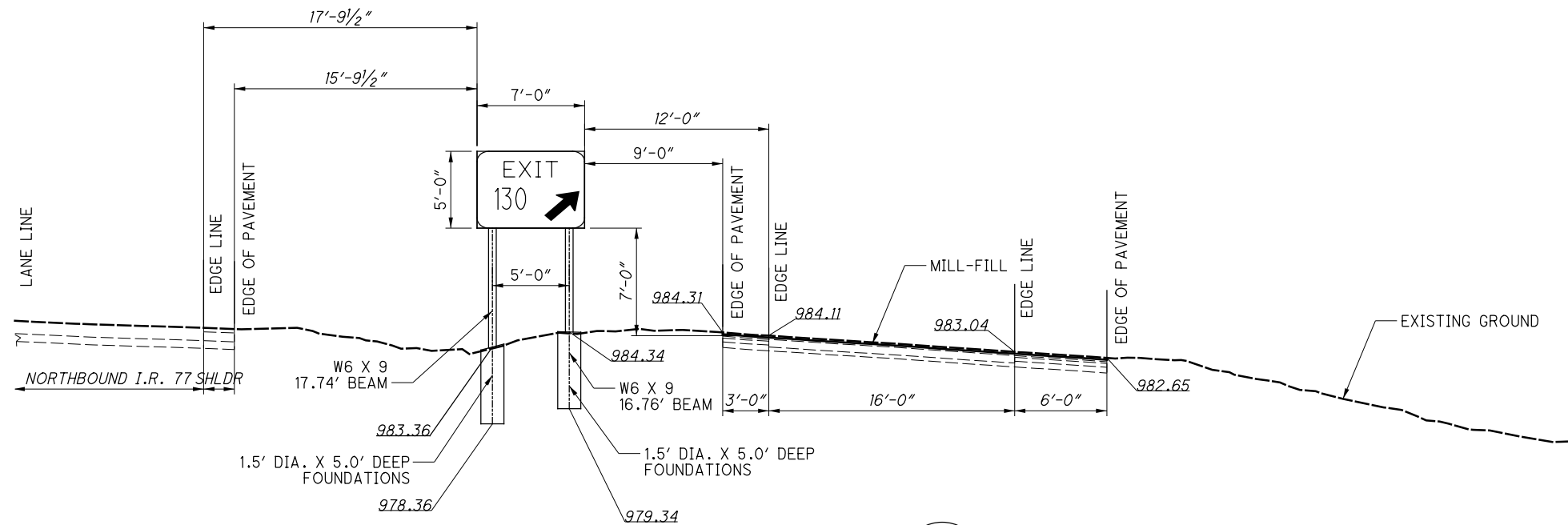
BEAM MOUNTED SIGN ELEVATION DETAILS

SUM-76 / 77 / 8-
 8.24 / 9.74 / 0.00



Released for Construction
 Thomas J Powell, PE
 06/24/2021

ISSUE RECORD:		
NO.	DATE	DESCRIPTION



116
 RAMP N STA. 5+50.00, LT
 TC-41.10
 W6 X 9 WITH BREAKAWAY CONNECTION

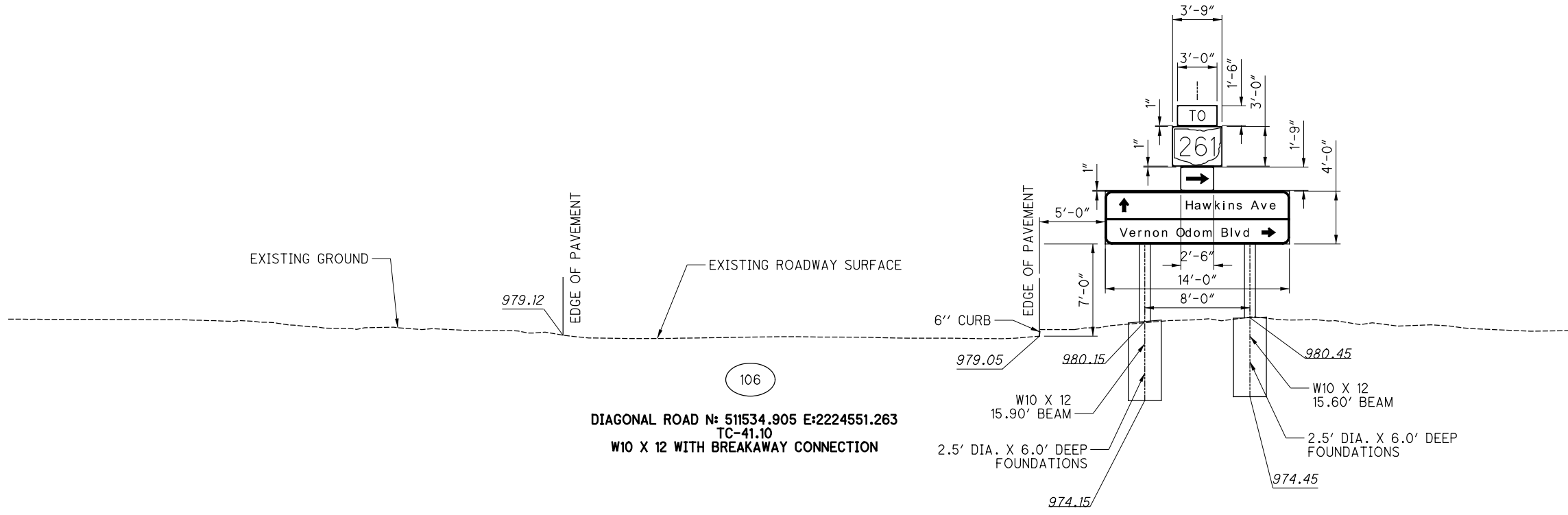
BEAM MOUNTED SIGN ELEVATION DETAILS

SUM-76 / 77 / 8-
 8.24 / 9.74 / 0.00

Released for Construction
 Thomas J Powell, PE
 06/24/2021

ISSUE RECORD:		
NO.	DATE	DESCRIPTION

CALCULATED AC
 CHECKED RW
 2.5' DIA. X 6.0' DEEP FOUNDATIONS
 HORIZONTAL SCALE IN FEET



BEAM MOUNTED SIGN ELEVATION DETAILS

SUM-76 / 77 / 8-
 8.24 / 9.74 / 0.00

32
 36

Released for Construction
 Thomas J Powell, PE
 06/24/2021

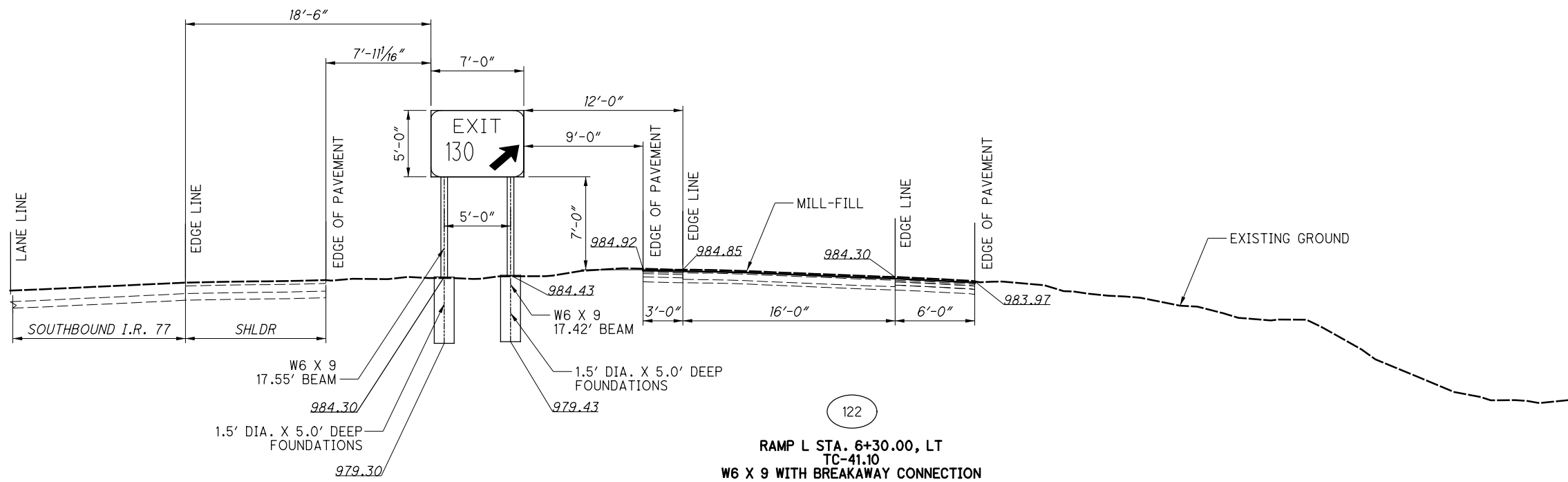
ISSUE RECORD:		
NO.	DATE	DESCRIPTION

CALCULATED
 AC
 CHECKED
 RW

BEAM MOUNTED SIGN ELEVATION DETAILS

SUM-76 / 77 / 8-
 8.24 / 9.74 / 0.00

33
 36

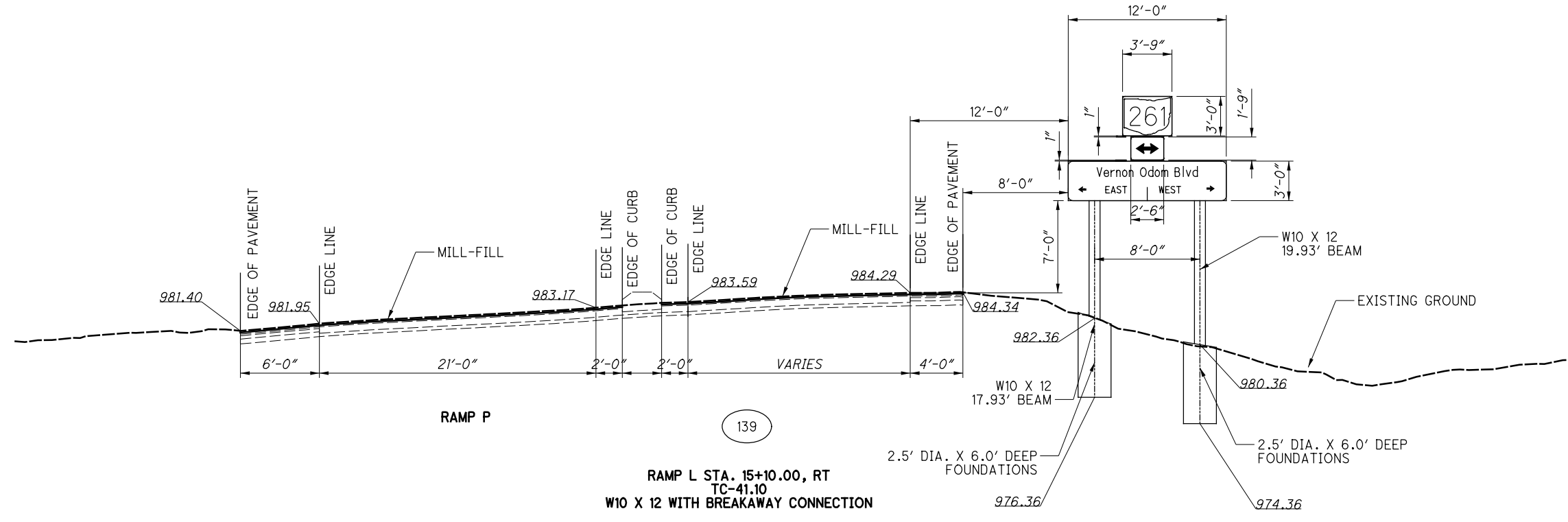


0 5 10
 2.5'
 HORIZONTAL
 SCALE IN FEET

Released for Construction
 Thomas J Powell, PE
 06/24/2021

ISSUE RECORD:		
NO.	DATE	DESCRIPTION

CALCULATED AC
 CHECKED RW
 2.5' DIA. X 6.0' DEEP FOUNDATIONS
 HORIZONTAL SCALE IN FEET



BEAM MOUNTED SIGN ELEVATION DETAILS

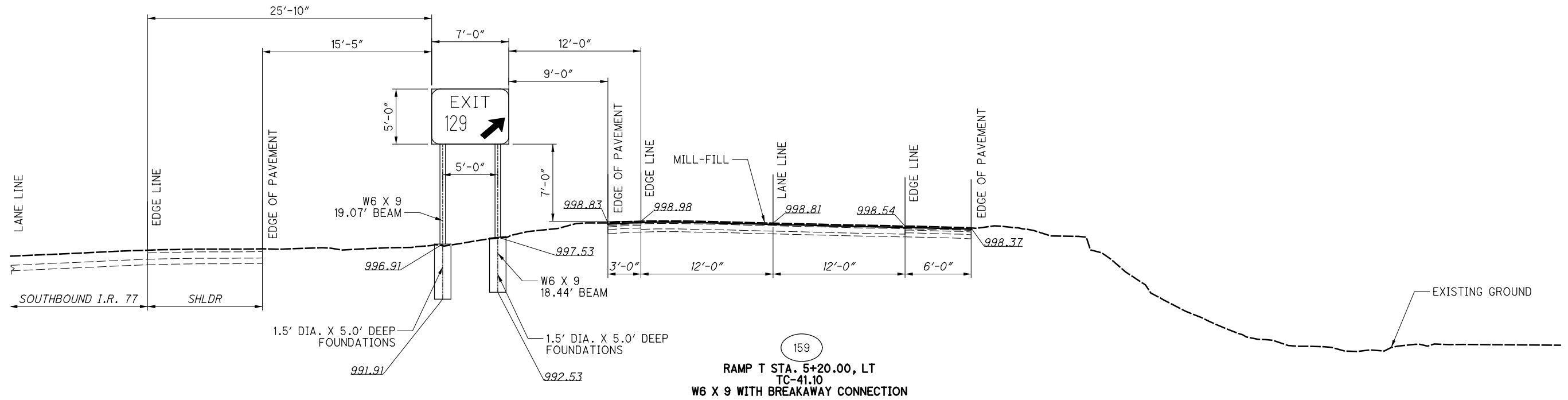
SUM-76 / 77 / 8-
 8.24 / 9.74 / 0.00

34
 36

Released for Construction
 Thomas J Powell, PE
 06/24/2021

ISSUE RECORD:		
NO.	DATE	DESCRIPTION

CALCULATED AC
 CHECKED RW
 2.5' HORIZONTAL SCALE IN FEET



159
 RAMP T STA. 5+20.00, LT
 TC-41.10
 W6 X 9 WITH BREAKAWAY CONNECTION

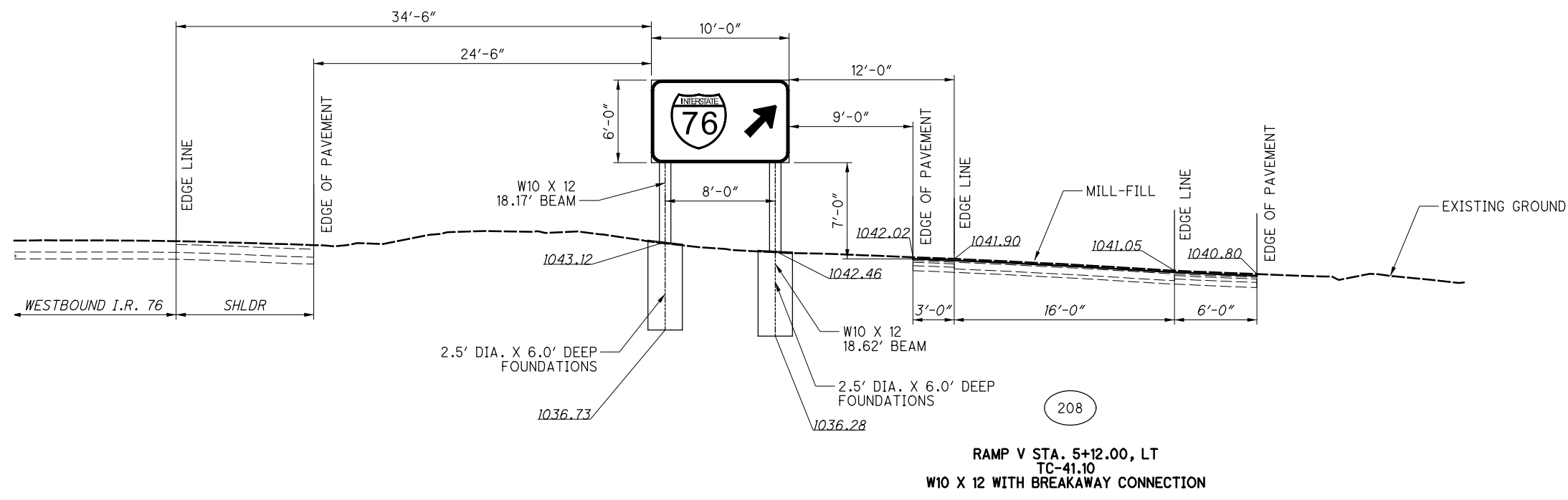
BEAM MOUNTED SIGN ELEVATION DETAILS

SUM-76 / 77 / 8-
 8.24 / 9.74 / 0.00

35
 36

Released for Construction
 Thomas J Powell, PE
 06/24/2021

ISSUE RECORD:		
NO.	DATE	DESCRIPTION



BEAM MOUNTED SIGN ELEVATION DETAILS

SUM-76 / 77 / 8-
 8.24 / 9.74 / 0.00

