

# INTER-OFFICE COMMUNICATION

**TO:** Lorie Feudner, District 4

**FROM:** Bryan Raderstorf, Office of Statewide Planning and Research

**SUBJECT:** SUM-76-10.95 PID 95831

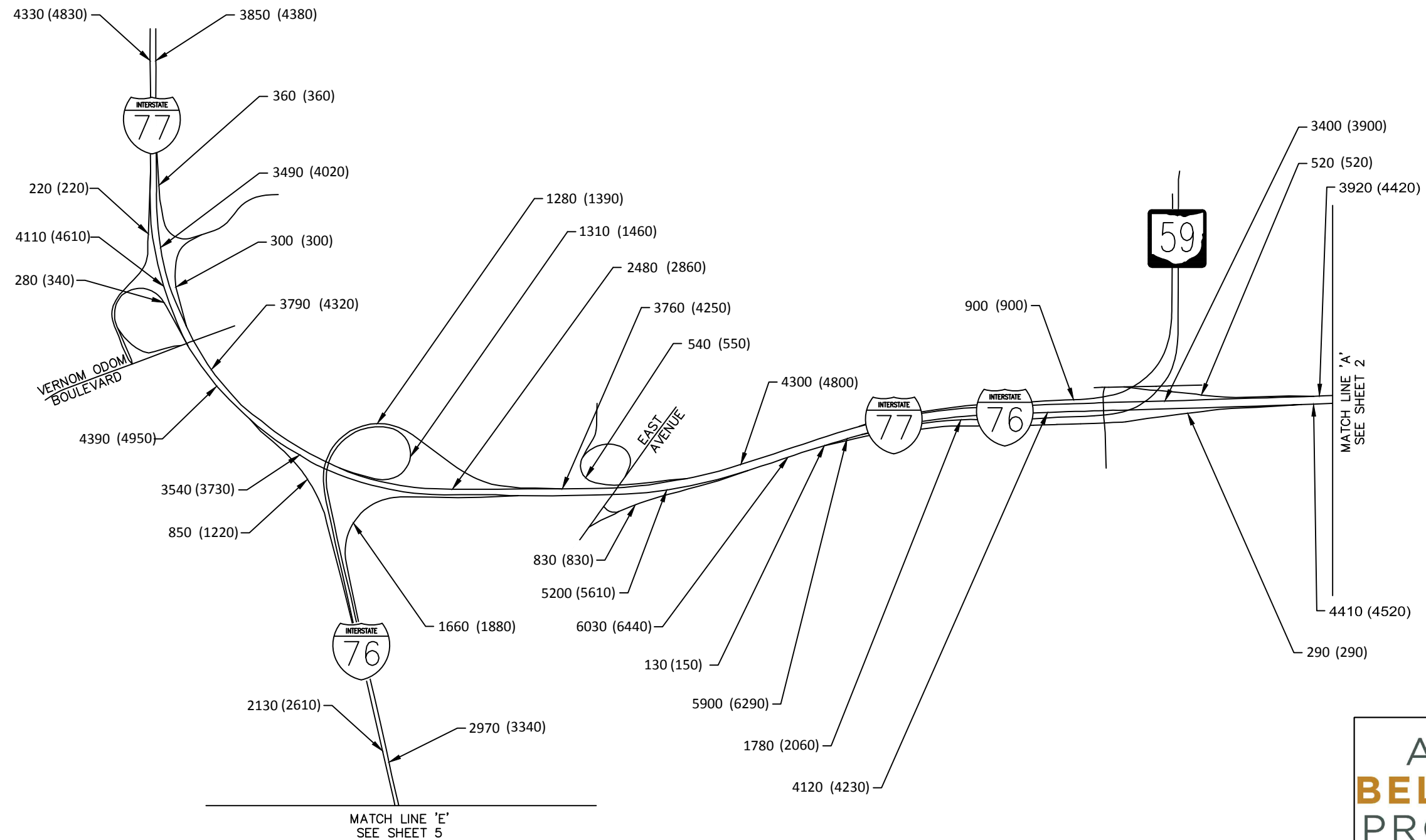
**DATE:** May 28, 2019

In reply to revised plates sent May 25, 2019, the Office of Statewide Planning and Research has reviewed the 2020/2040 traffic for the subject study and the volumes that were provided are reasonable.

The forecasts shown on the attached pages are certified for use in the subject project.

If you have any questions, please contact me at (614) 752-5736.

Drawing File: C:\2013\20130505\SUM\98531\Traffic\Traffic Requests\Entire Beltway\No-Build\cert traffic\Figures\AM\Volume Plates AM-1.dwg Layout: AM-1  
 Date: May 22, 2019 Time: 11:09 am Title: -13278633  
 Technician: ddombrosky



**LEGEND**  
 ## - YEAR 2020  
 (##) - YEAR 2040



**AKRON  
BELTWAY  
PROJECT**

---

PLATE 2

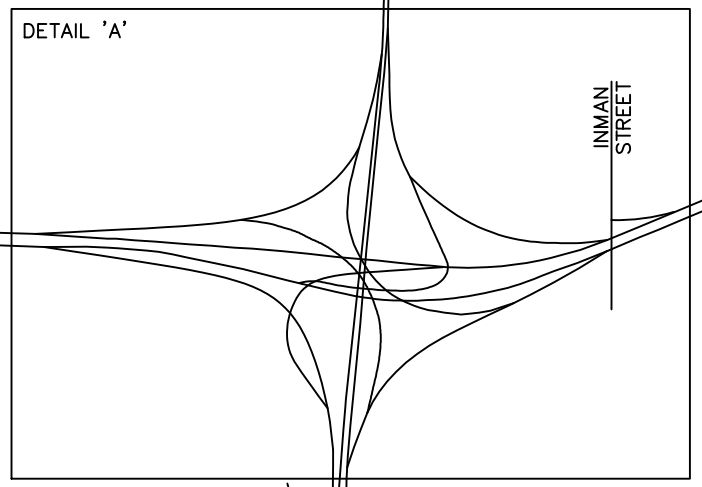
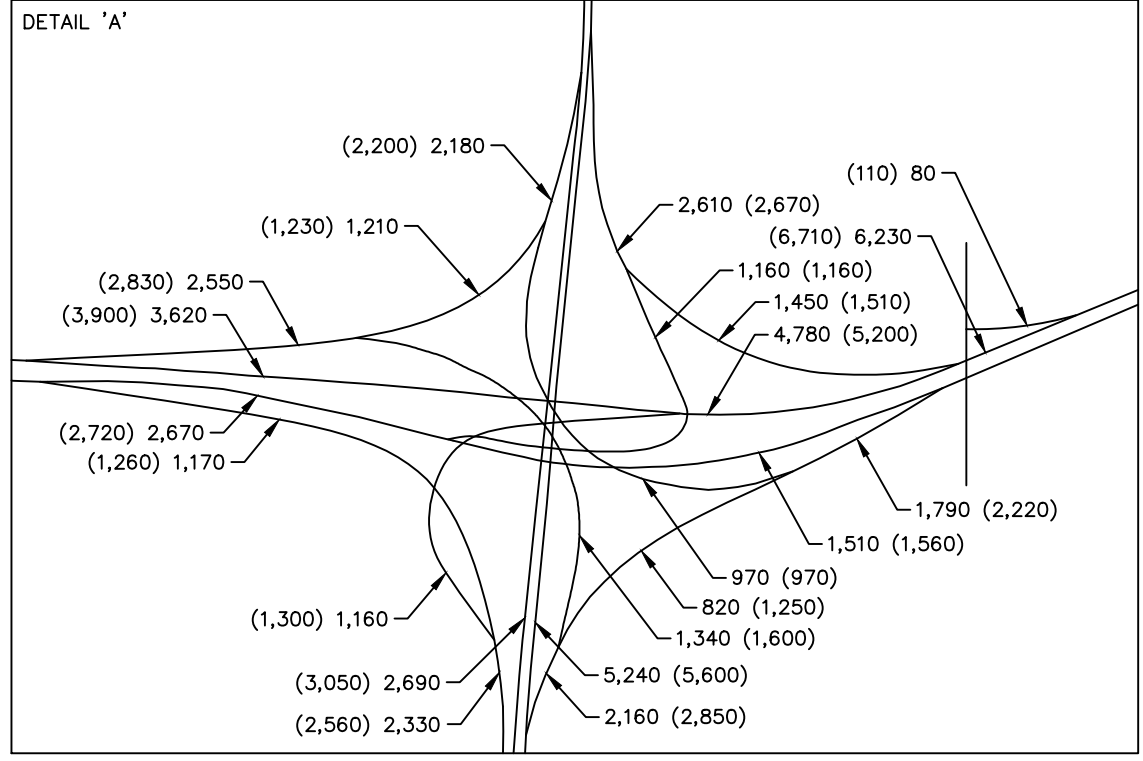
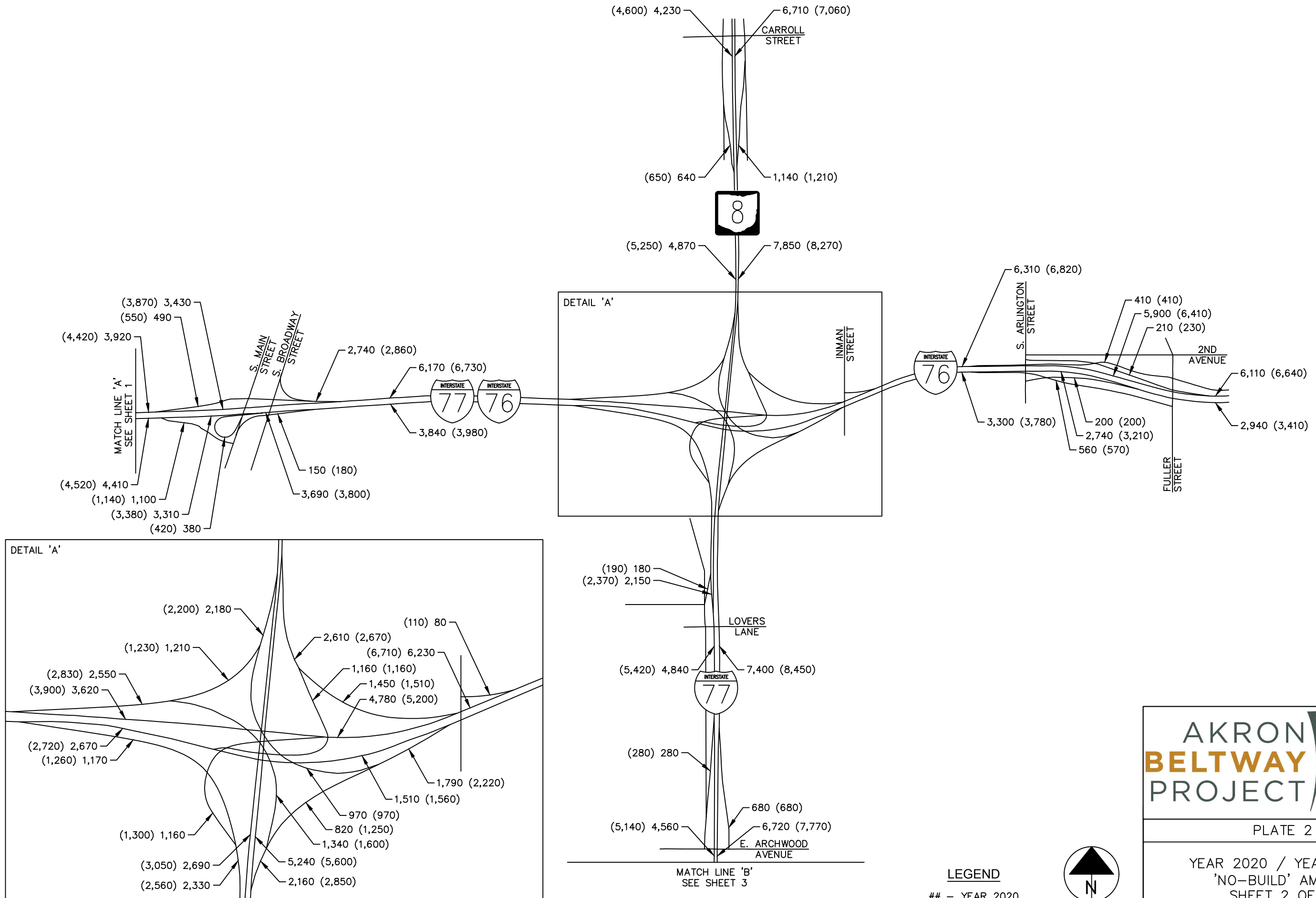
---

YEAR 2020 / YEAR 2040  
'NO-BUILD' AM DHV  
SHEET 1 OF 7

---

MAY 2019

Drawing File: C:\2013\20130501\SUM\98591\Traffic\Requested\Traffic\No-Build\cert traffic\Figures\AM\Volume Plates\AM-1.dwg Layout: AM-2  
 Date: May 22, 2019 Time: 11:10 am PWT: -1:57:56.53  
 Technician: ddombrosky



**LEGEND**  
 ## - YEAR 2020  
 (##) - YEAR 2040



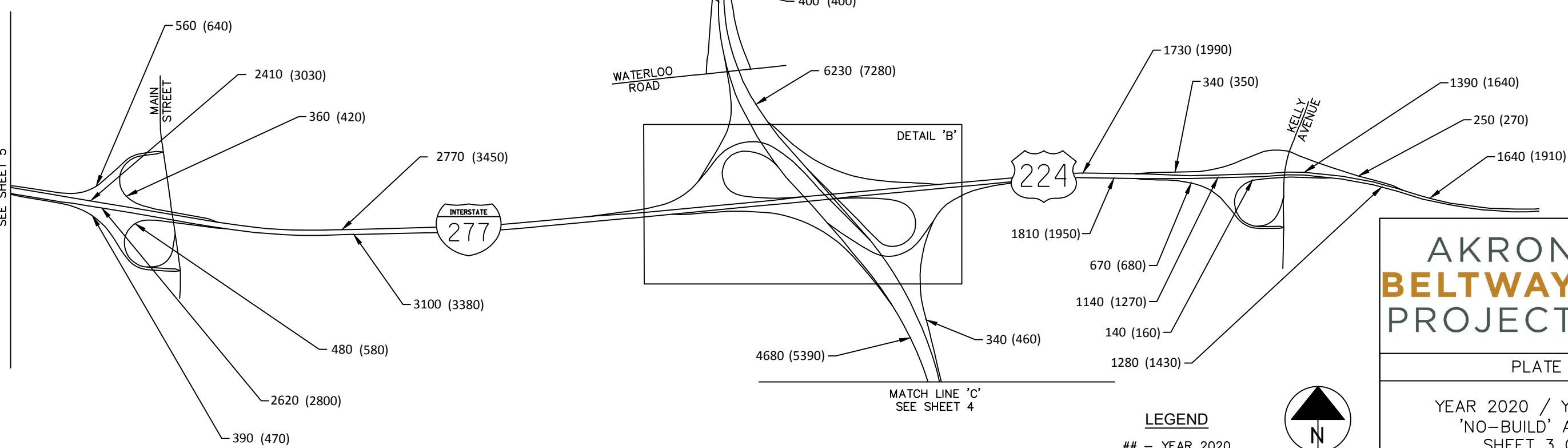
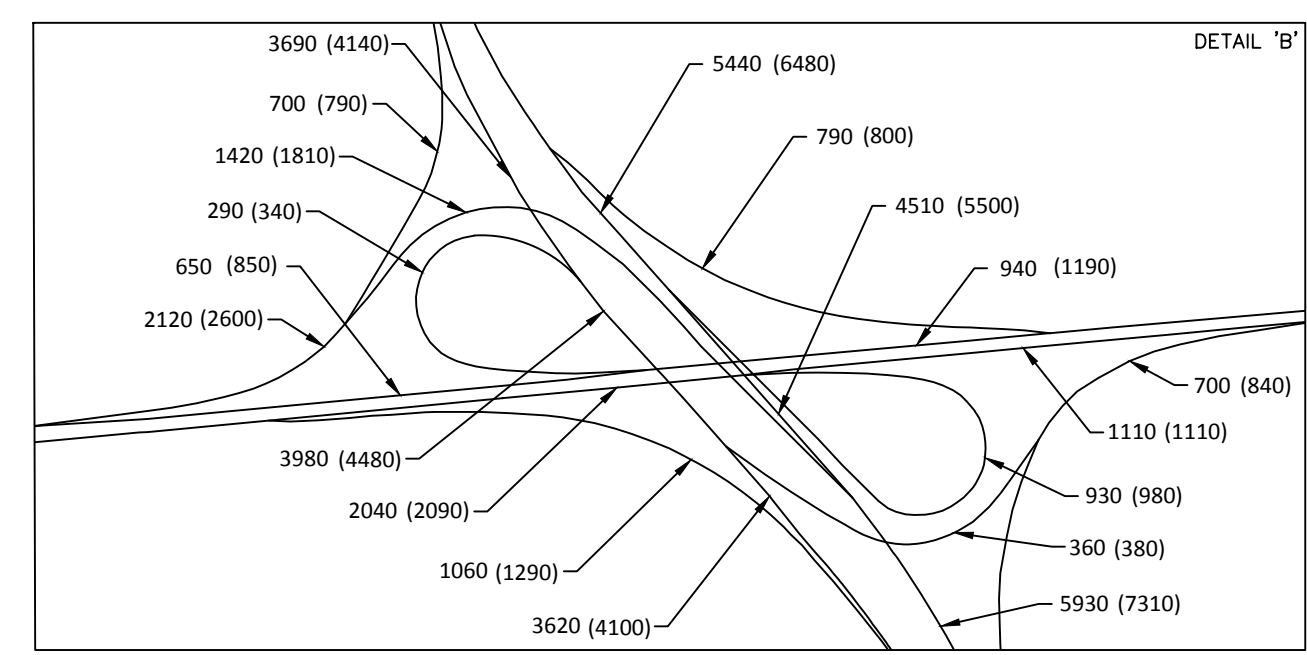
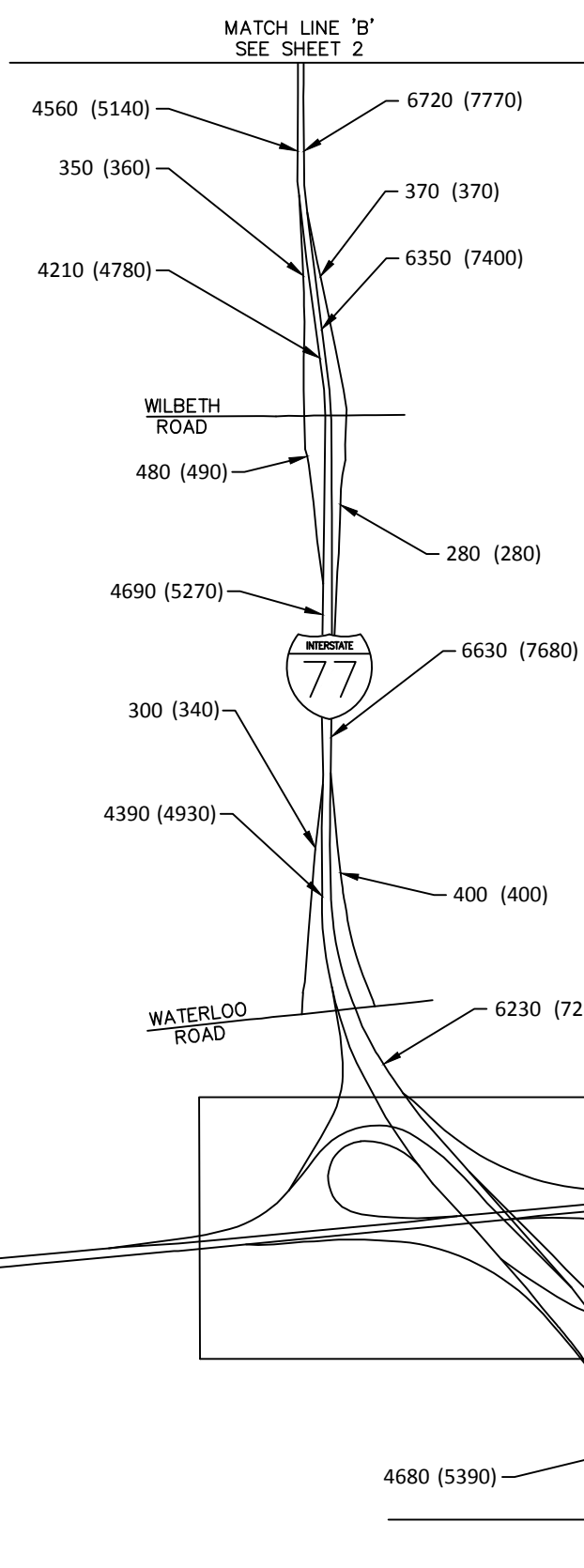
AKRON  
BELTWAY  
PROJECT

PLATE 2

YEAR 2020 / YEAR 2040  
'NO-BUILD' AM DHV  
SHEET 2 OF 7

MAY 2019

Drawing File: C:\2013\2013050\SUM\98531\traffic\Certified Traffic Request\Entire Beltway\No-Build\Traffic\Figures\AM\Volume Plates AM-3.dwg Layout: AM-3  
 Date: May 22, 2019 Time: 10:48 am DWG: -13707853  
 Technician: ddombrosky



**LEGEND**  
 ## - YEAR 2020  
 (##) - YEAR 2040



PLATE 2

YEAR 2020 / YEAR 2040  
 'NO-BUILD' AM DHV  
 SHEET 3 OF 7

MAY 2019

MATCH LINE 'C'  
SEE SHEET 3

4680 (5390)

340 (460)



6270 (7770)

450 (510)

580 (690)

①

5820 (7260)

②

4100 (4700)

720 (940)

③

5100 (6320)

410 (540)

340 (530)

④

4440 (5230)

⑤

5510 (6860)

⑥

ARLINGTON ROAD

**LEGEND**

## - YEAR 2020  
(##) - YEAR 2040



N.T.S.



PLATE 2

YEAR 2020 / YEAR 2040  
'NO-BUILD' AM DHV  
SHEET 4 OF 7

MAY 2019

MATCH LINE 'E'  
SEE SHEET 1



BATTLES AVENUE

KENMORE BOULEVARD



WATERLOO ROAD

MANCHESTER ROAD

STATE STREET

WOOSTER ROAD

MATCH LINE 'F'  
SEE SHEET 3



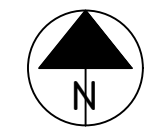
PLATE 2

YEAR 2020 / YEAR 2040  
'NO-BUILD' AM DHV  
SHEET 5 OF 7

MAY 2019

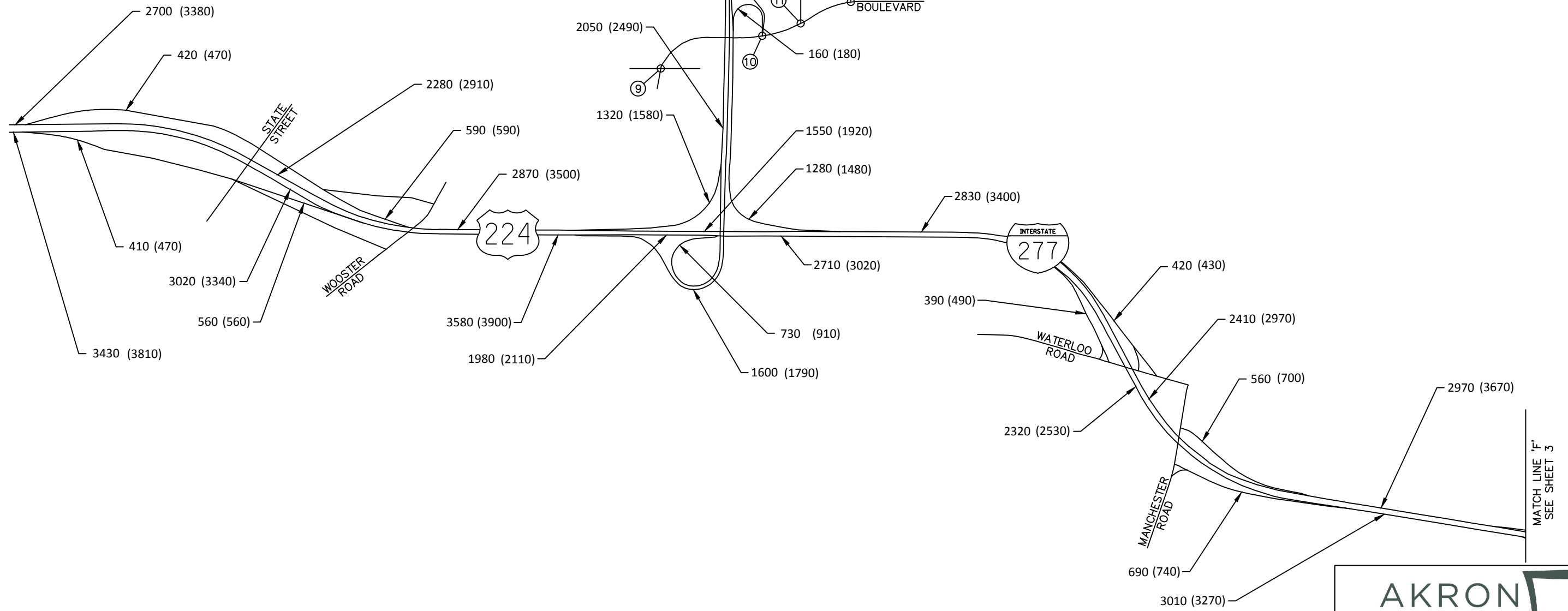
LEGEND

## - YEAR 2020  
## - YEAR 2040

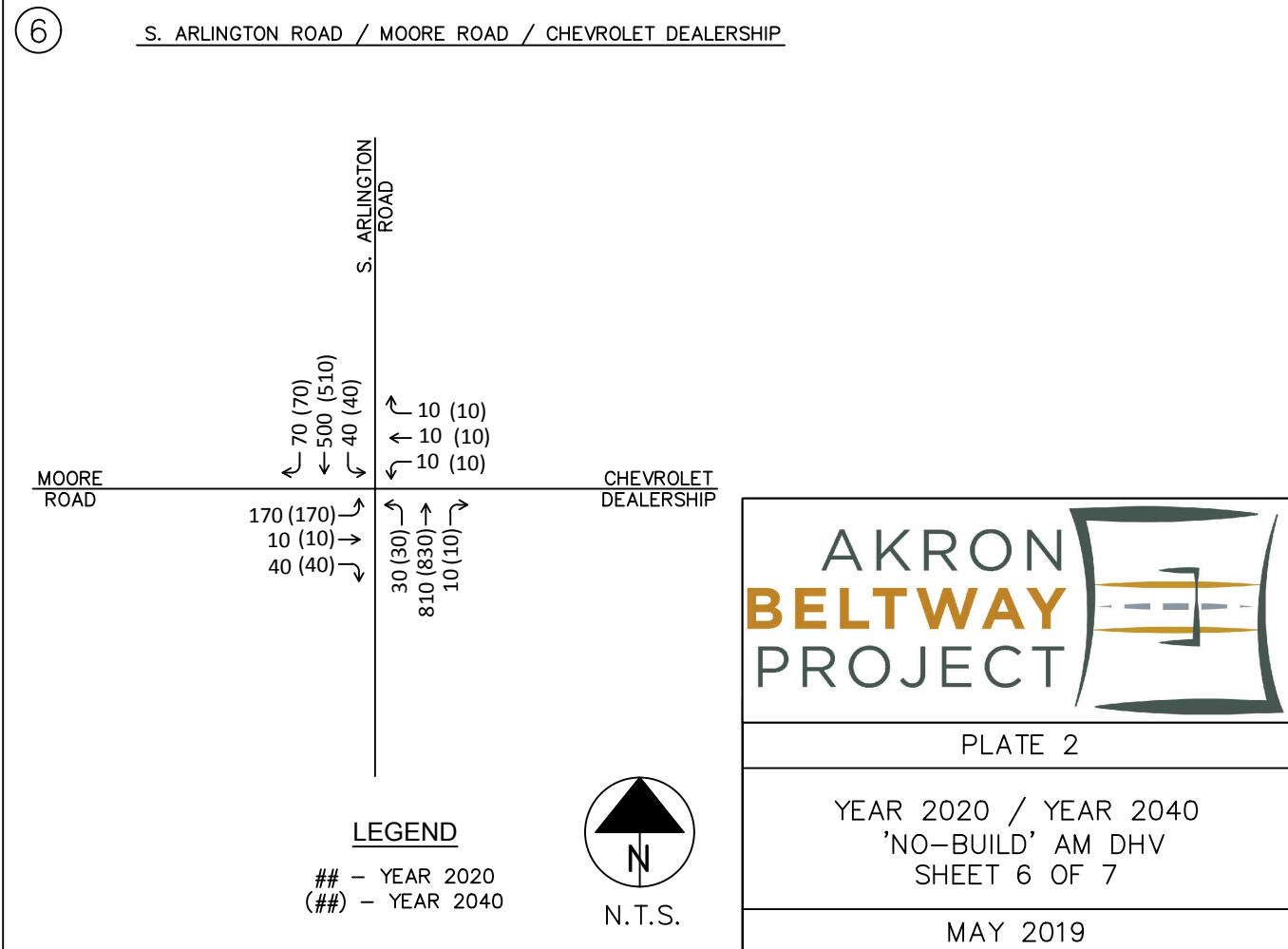
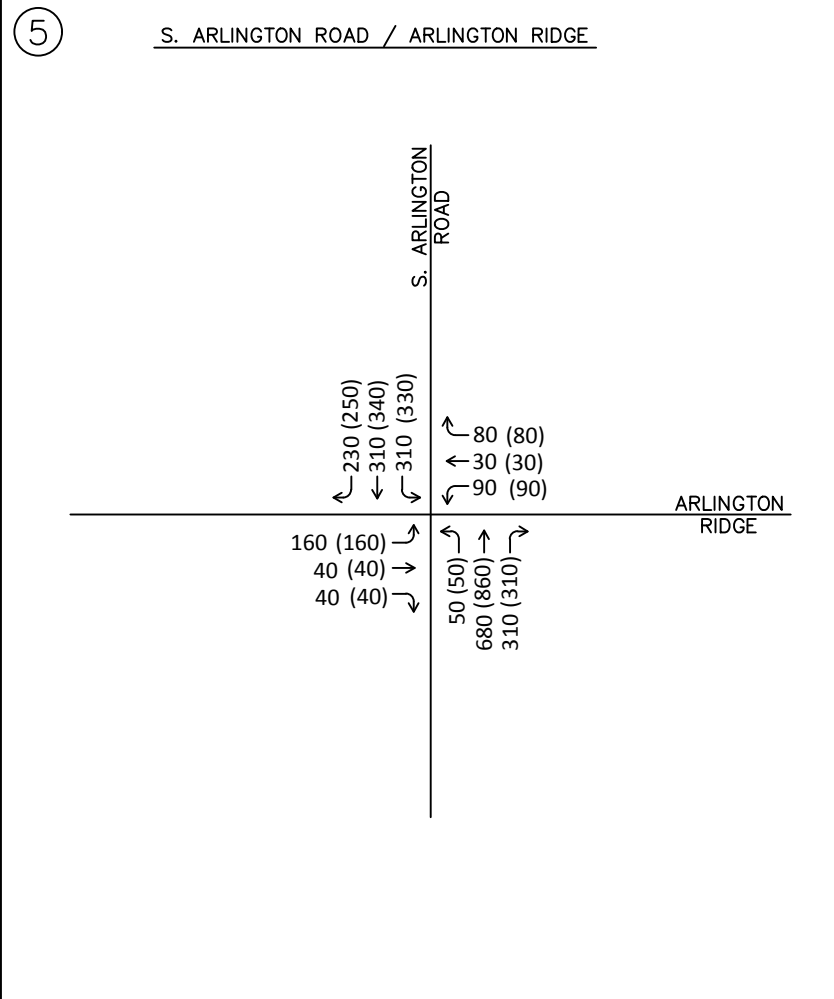
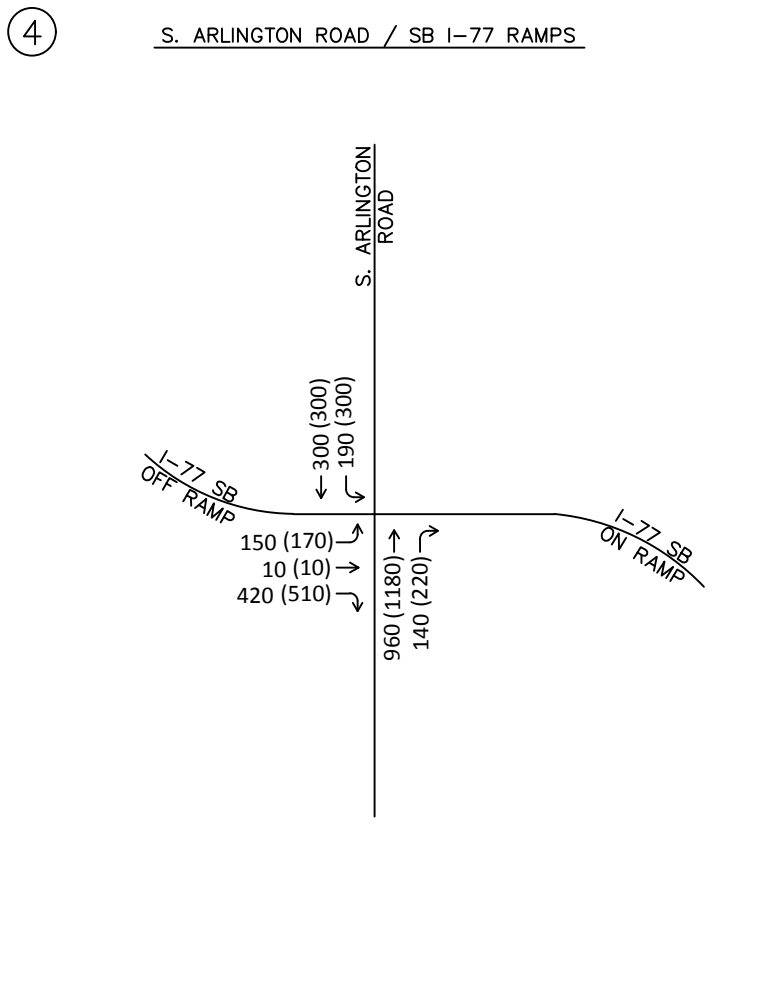
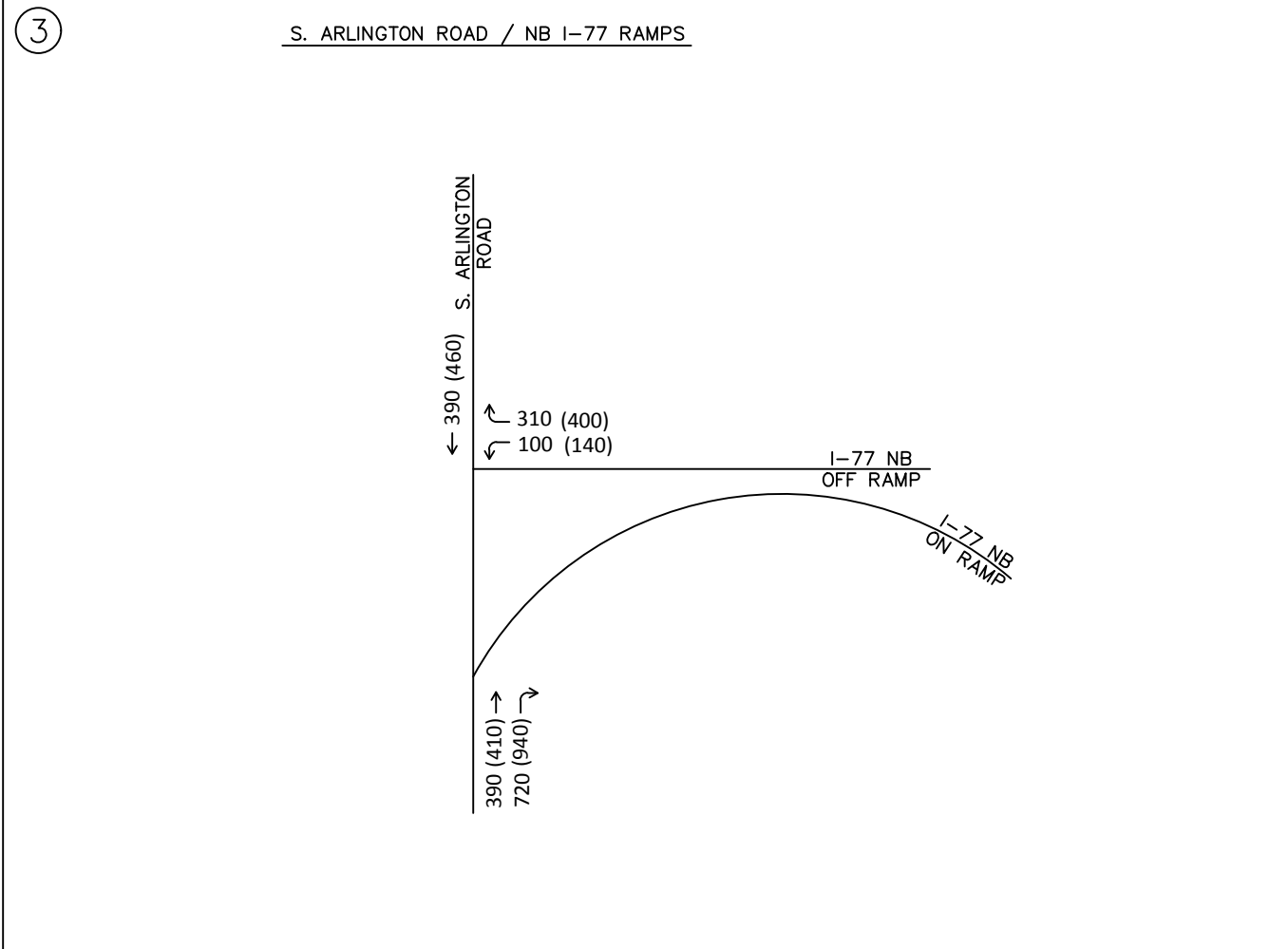
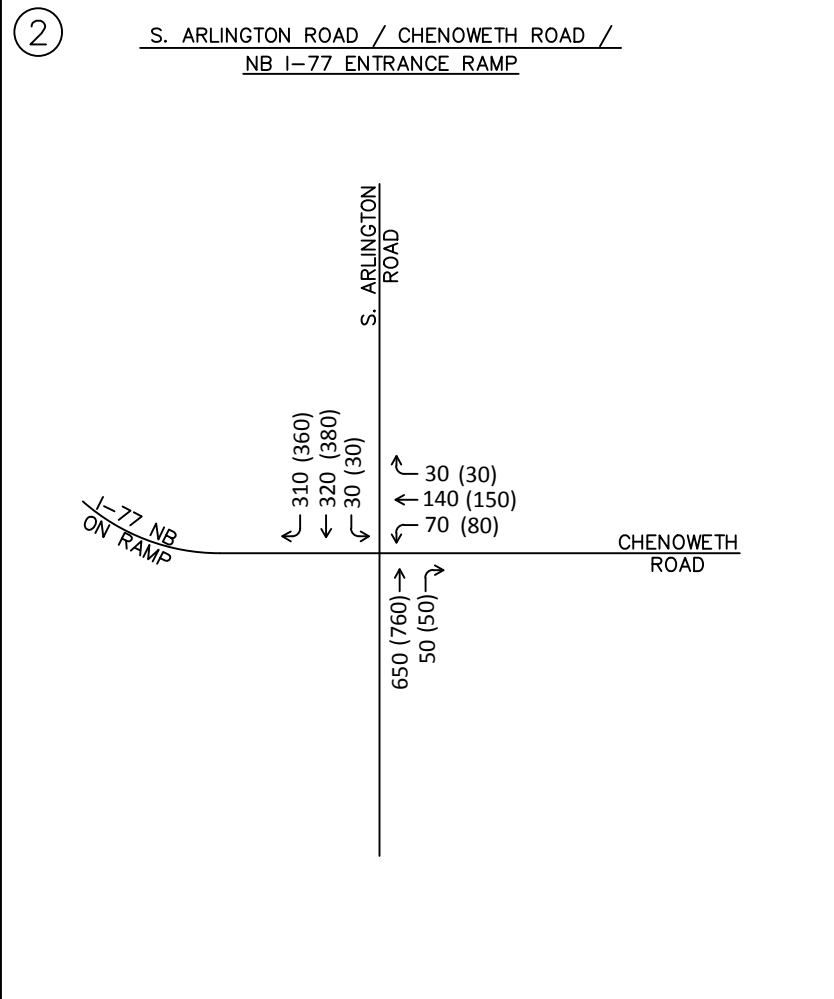
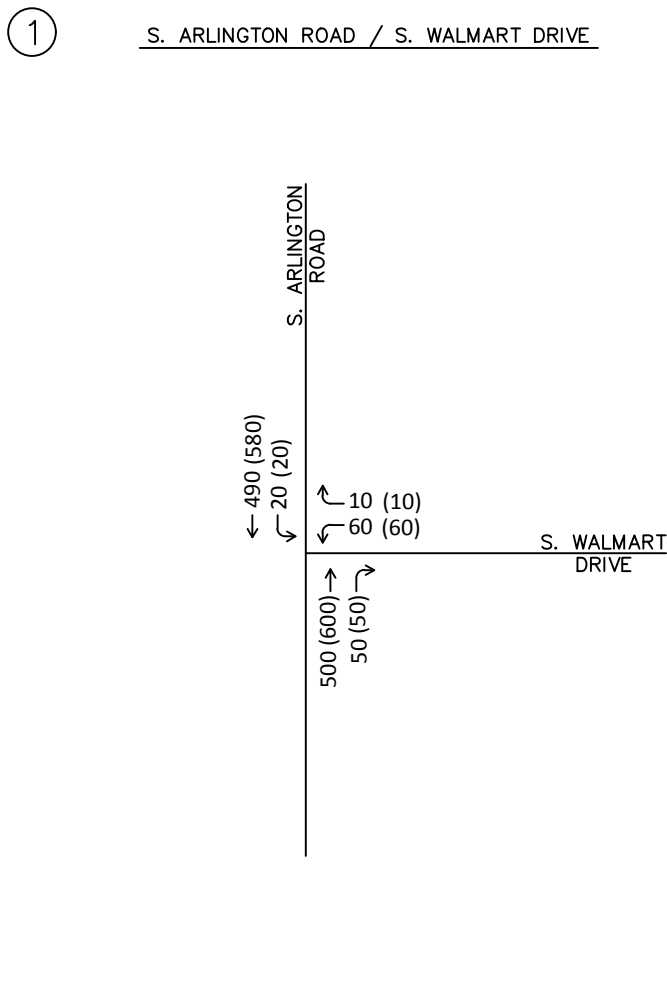


N.T.S.

Drawing File: c:\2013\20130501\SUM\98531\traffic\Certified\_Traffic\_Requests\Entire Beltway\No-Build\cert\_traffic\Figures\AM\Volume Plates AM-2.dwg Layout: AM-5  
Date: May 22, 2019 Time: 10:42 am DWG: -13707853  
Technician: ddombrosky



Drawing File: C:\2013\20130503\SUM\98931\Traffic\Requested\Entire Beltway\No-Build\cert traffic\Figures\AM\Volume Plates AM-5.dwg Layout: AM-6  
 Date: May 21, 2019 Time: 9:29 am Title: 15727853  
 Technician: ddombrosky



AKRON  
BELTWAY  
PROJECT

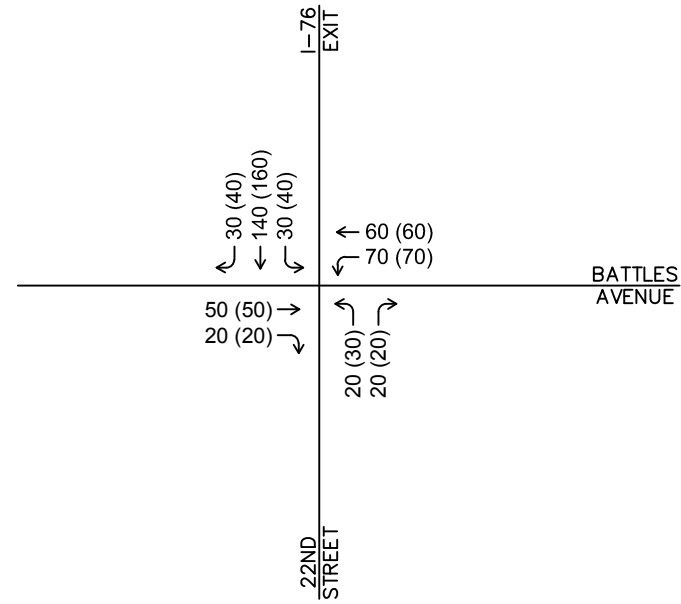
PLATE 2

YEAR 2020 / YEAR 2040  
'NO-BUILD' AM DHV  
SHEET 6 OF 7

MAY 2019

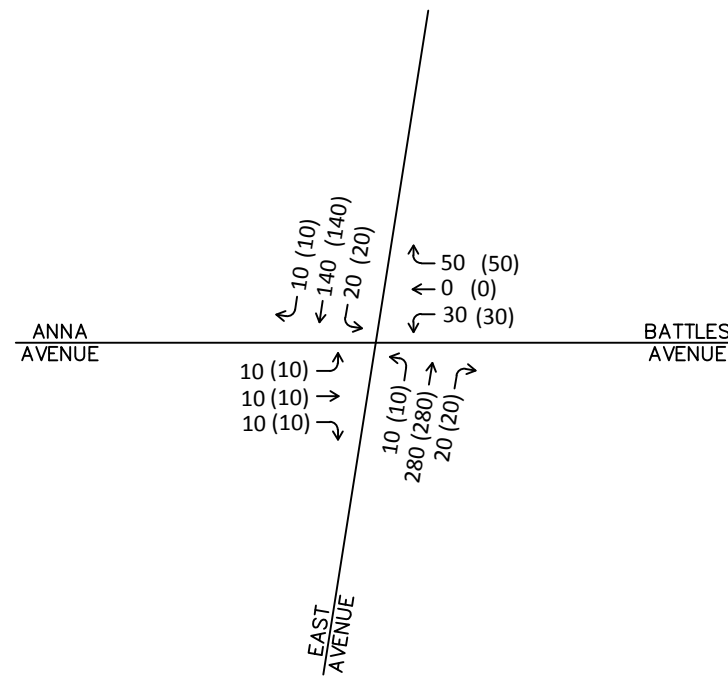
7

BATTLES AVENUE / I-76 EXIT / 22ND STREET



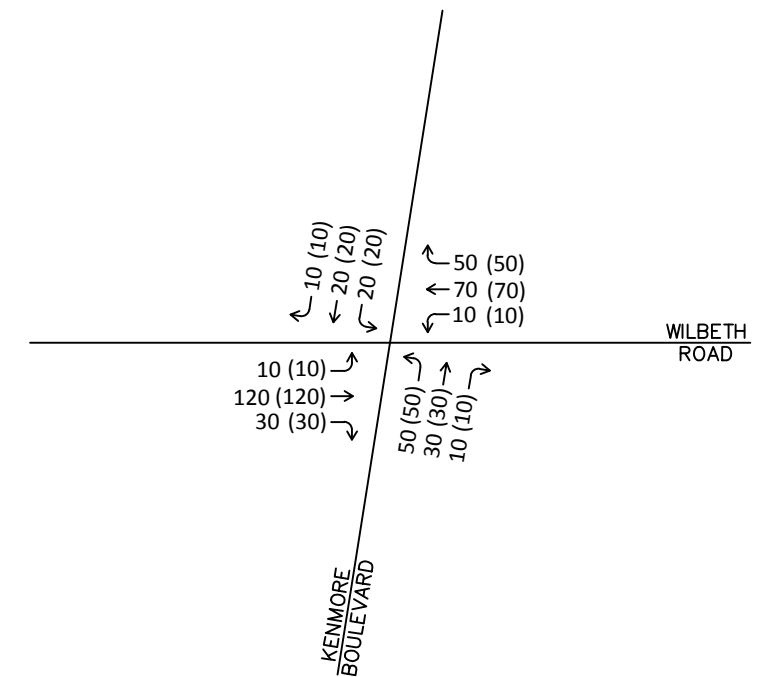
8

BATTLES AVENUE / EAST AVENUE / ANNA AVENUE



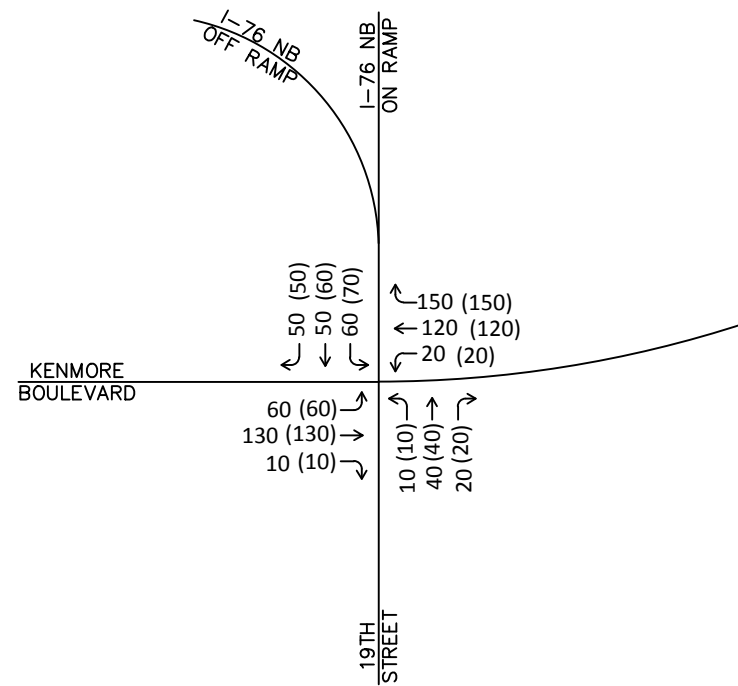
9

KENMORE BOULEVARD / WILBETH ROAD



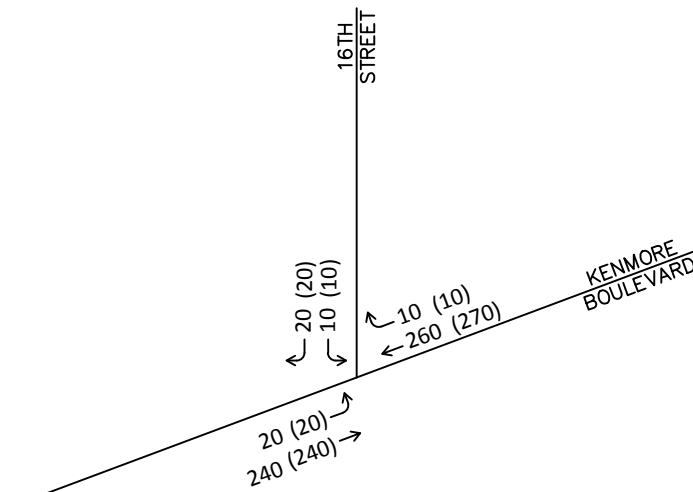
10

KENMORE BOULEVARD / I-76 RAMPS / 19TH STREET



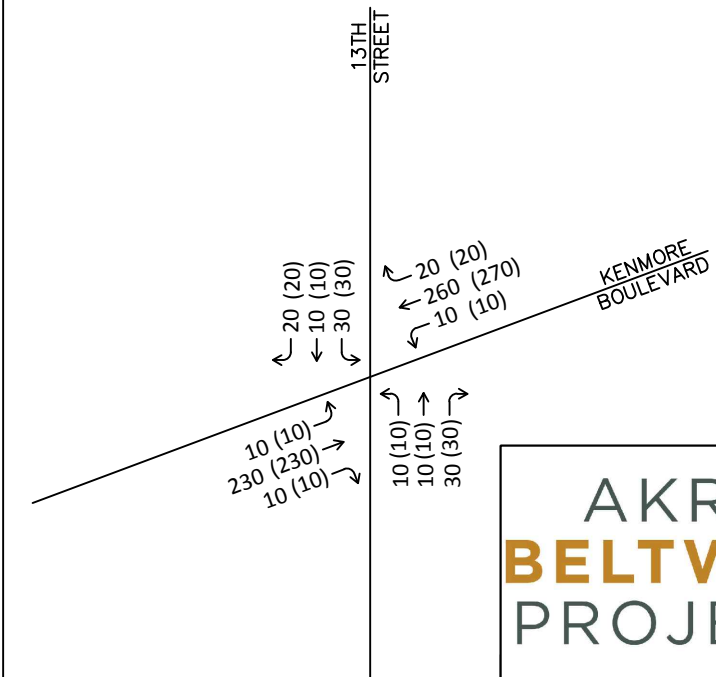
11

KENMORE BOULEVARD / 16TH STREET



12

KENMORE BOULEVARD / 13TH STREET



LEGEND

## - YEAR 2020  
## - YEAR 2040



N.T.S.



PLATE 2

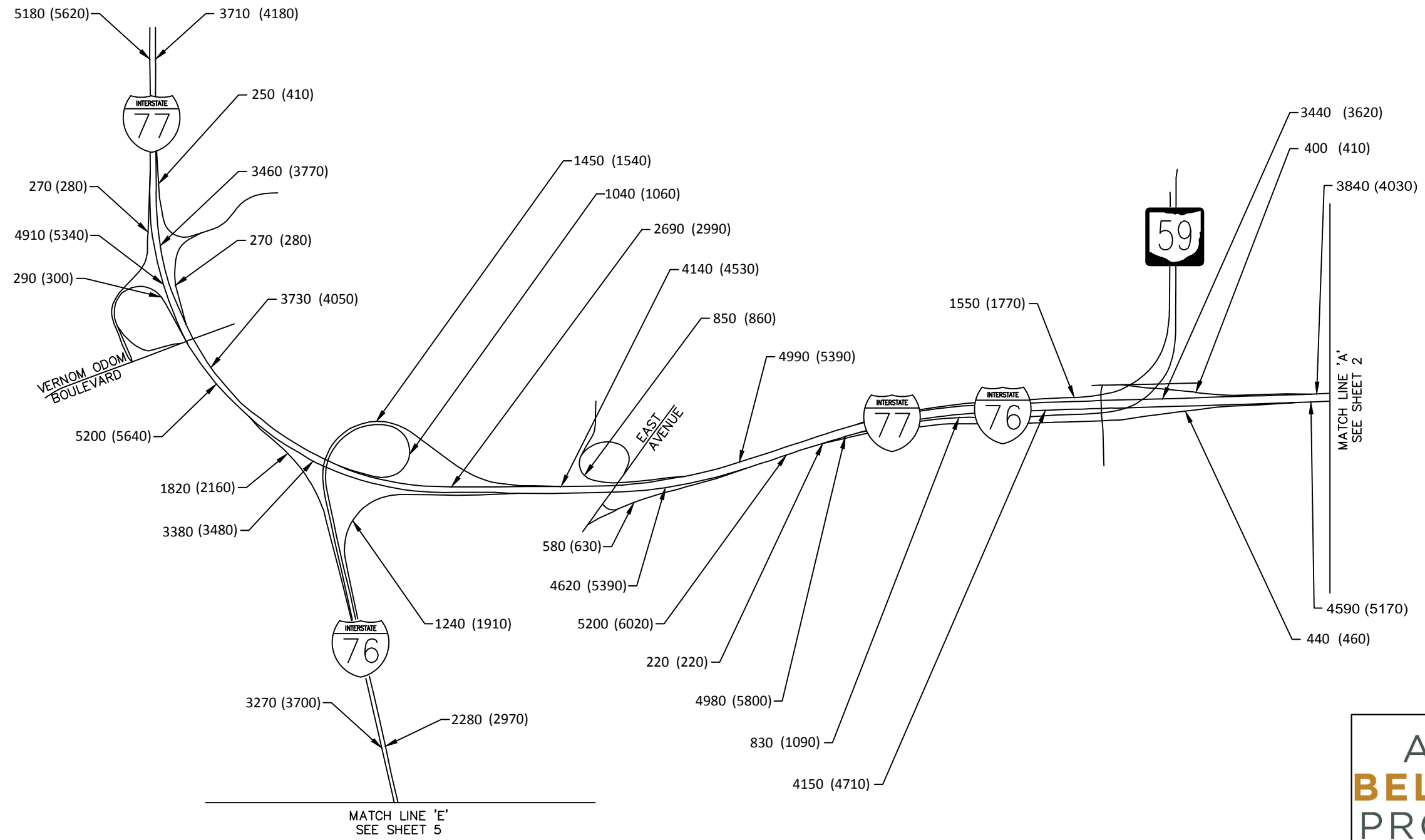
YEAR 2020 / YEAR 2040  
'NO-BUILD' AM DHV  
SHEET 7 OF 7

MAY 2019



Drawing File: c:\2013\20131350\SUM\98531\traffic\Certified\_Traffic\_Requests\Entire Beltway\No-Build\Traffic\_Requests\Figures\PM\Volume Plates PM-1.dwg Layout: PM-1  
 Date: May 22, 2019 Time: 10:30 am DWG: -13707853

Technician: ddombrosky



**LEGEND**  
 ## - YEAR 2020  
 (##) - YEAR 2040



**AKRON  
BELTWAY  
PROJECT**

---

PLATE 3

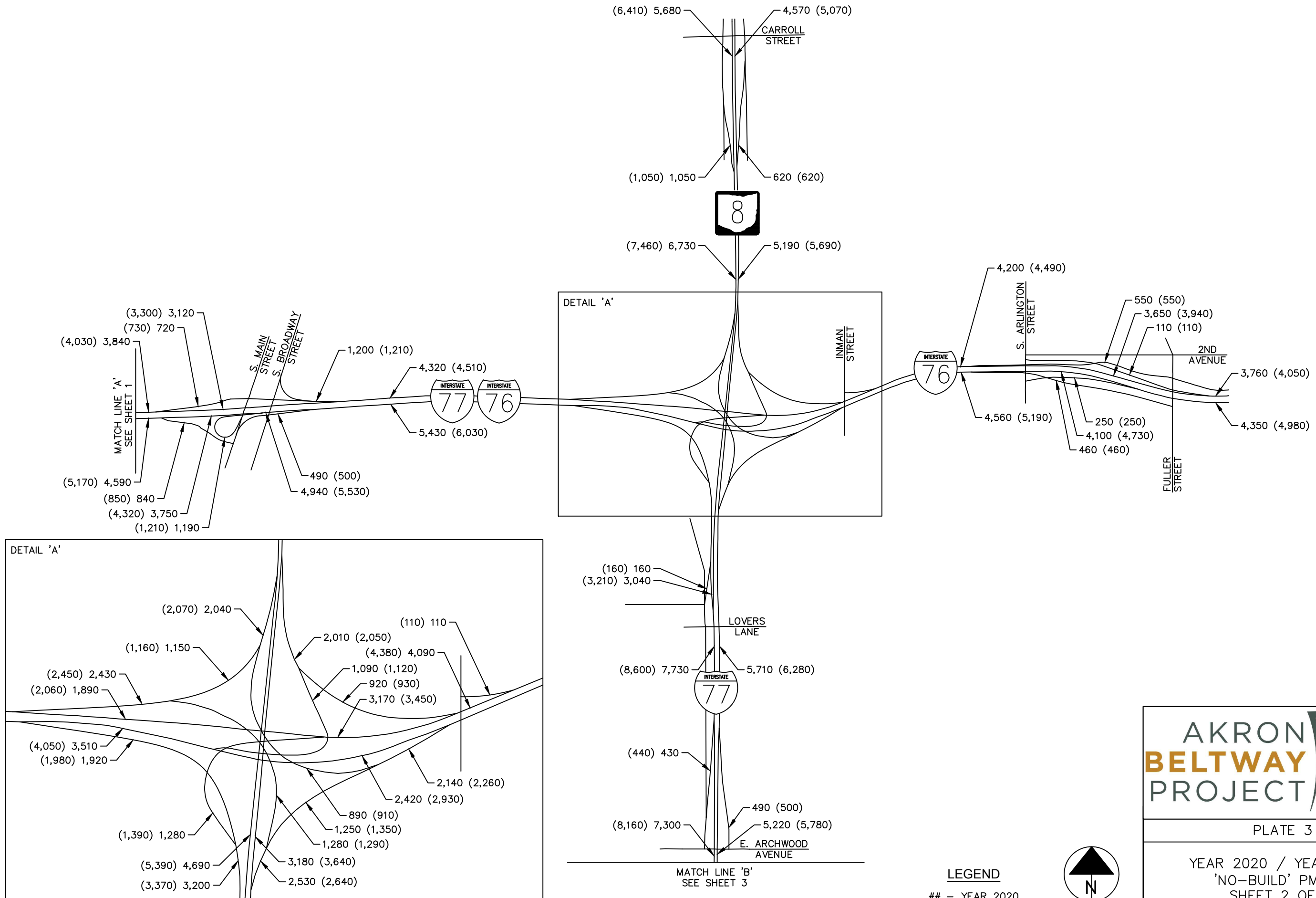
---

YEAR 2020 / YEAR 2040  
'NO-BUILD' PM DHV  
SHEET 1 OF 7

---

MAY 2019

Drawing File: C:\2013\20130501\SUM\9851\Traffic\Requested\Traffic\No-Build\cert traffic\Figures\PM\Volume Plates PM-1.dwg Layout: PM-2  
 Date: May 22, 2019 Time: 11:12 am Title: 13079833  
 Technician: ddombrosky



**LEGEND**  
 ## - YEAR 2020  
 ### - YEAR 2040



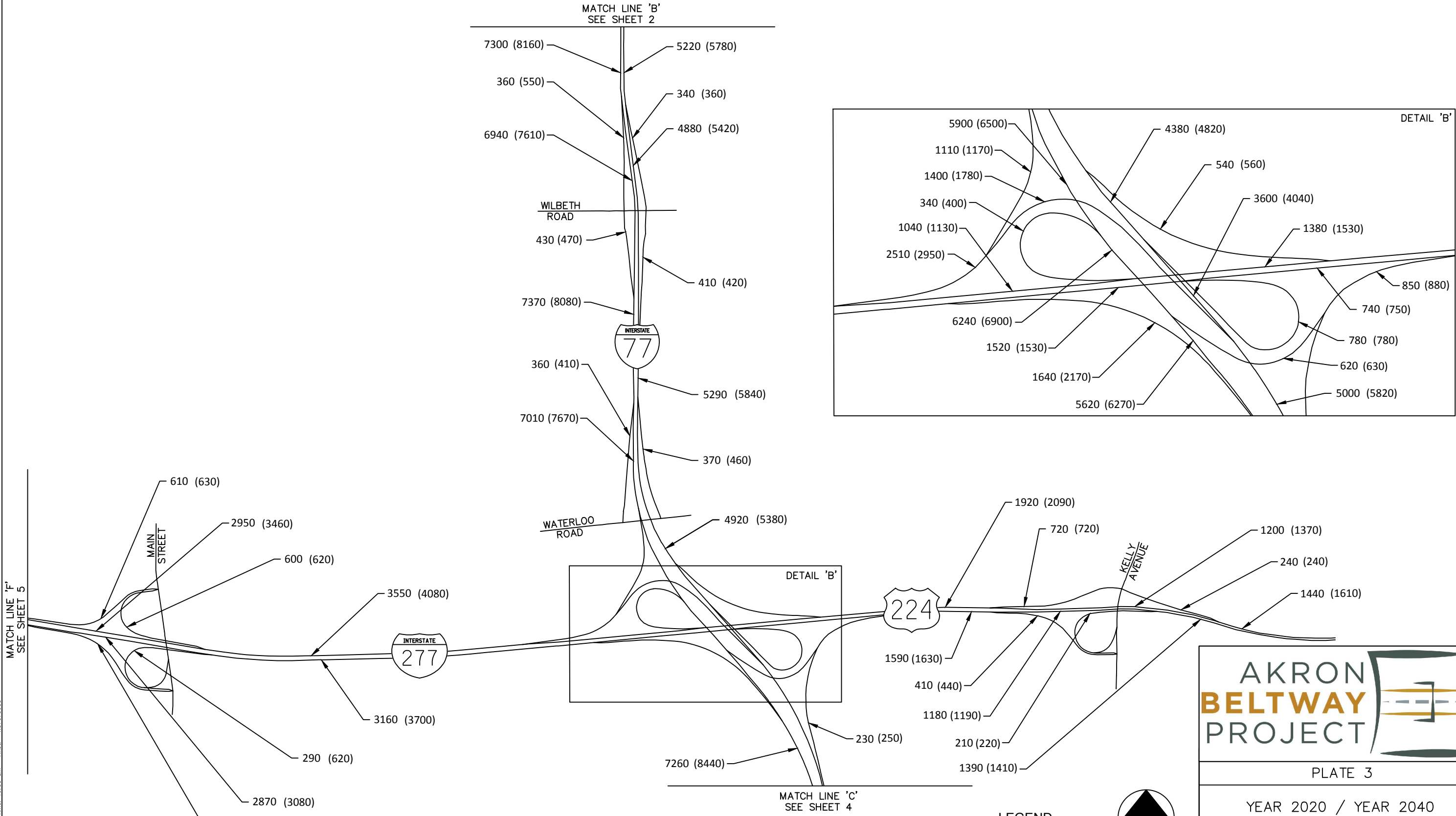
**AKRON BELTWAY PROJECT**

PLATE 3

YEAR 2020 / YEAR 2040  
 'NO-BUILD' PM DHV  
 SHEET 2 OF 7

MAY 2019

Drawing File: c:\2013\20130505\SUM\98531\traffic\Certified Traffic Requests\Entire Beltway\No-Build\cert traffic\Figures\PM\Volume Plates PM-3.dwg Layout: PM-3  
 Date: May 22, 2019 Time: 10:35 am DWG: -13707853  
 Technician: ddombrosky



**LEGEND**  
 ## - YEAR 2020  
 (##) - YEAR 2040



PLATE 3

YEAR 2020 / YEAR 2040  
 'NO-BUILD' PM DHV  
 SHEET 3 OF 7

MAY 2019

MATCH LINE 'C'  
SEE SHEET 3

7260 (8440)

230 (250)



5230 (6070)

320 (380)

1670 (1690)

①

②

4910 (5690)

5590 (6750)

③

590 (820)

4320 (4870)

690 (710)

490 (540)

④

6080 (7290)

⑤

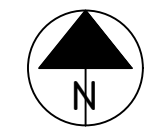
5010 (5580)

⑥

ARLINGTON ROAD

**LEGEND**

## - YEAR 2020  
(##) - YEAR 2040



N.T.S.



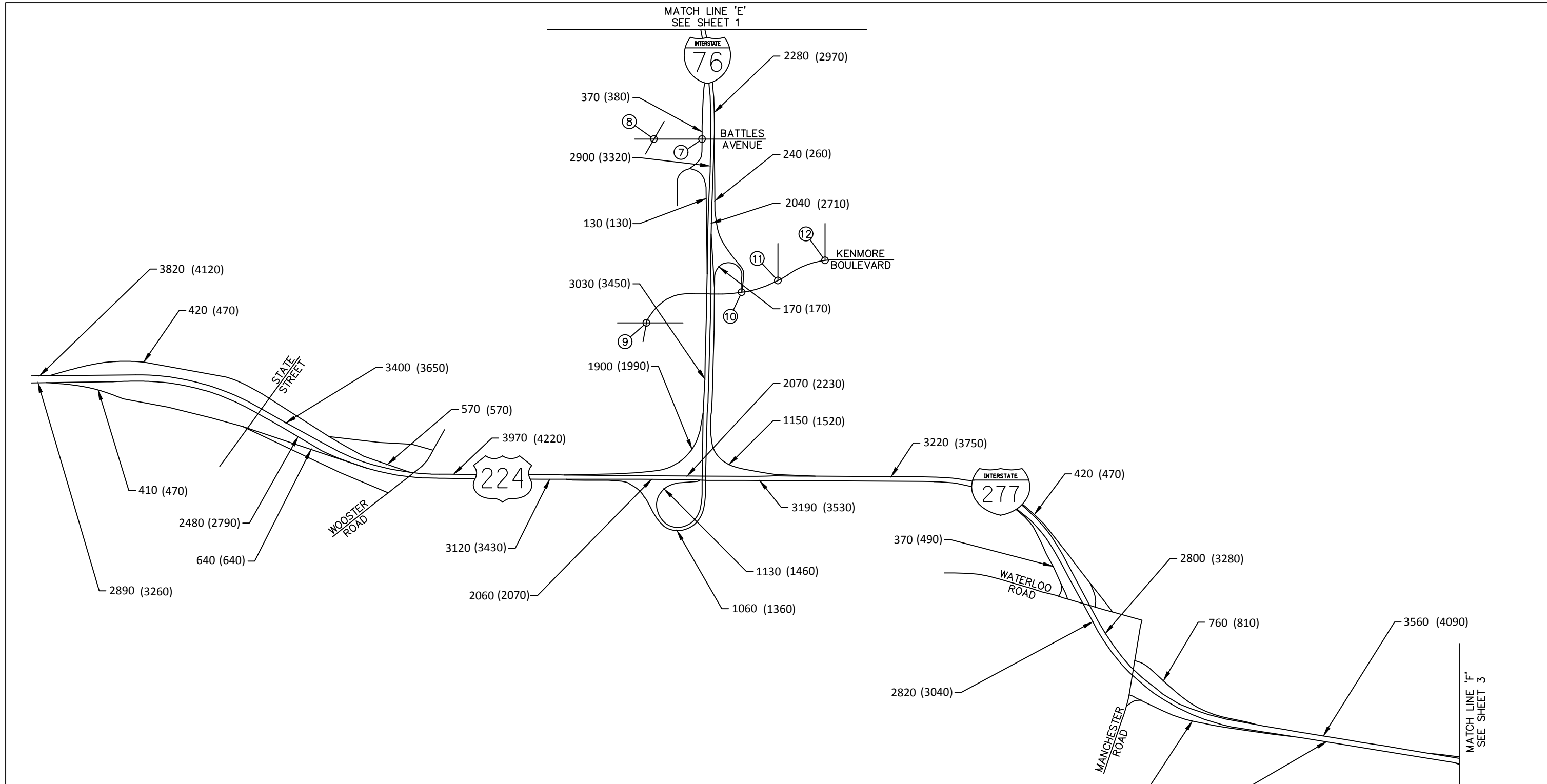
PLATE 3

YEAR 2020 / YEAR 2040  
'NO-BUILD' PM DHV  
SHEET 4 OF 7

MAY 2019

Drawing File: C:\2013\20130501\SUM\98531\traffic\Certified\_Traffic\_Requests\Entire Beltway\No-Build\cert\_traffic\Figures\PM\Volume Plates PM-4.dwg Layout: PM-4  
Date: May 22, 2019 Time: 10:36 am TWB: -13707853  
Technician: ddombrosky

Drawing File: c:\2013\2013050\SUM\98531\traffic\Certified\_Traffic\_Requests\Entire Beltway\No-Build\cert traffic\Figures\PM\Volume Plates PM-2.dwg Layout: PM-5  
 Date: May 22, 2019 Time: 10:52 am DWG: -13707853



**LEGEND**  
 ## - YEAR 2020  
 (##) - YEAR 2040



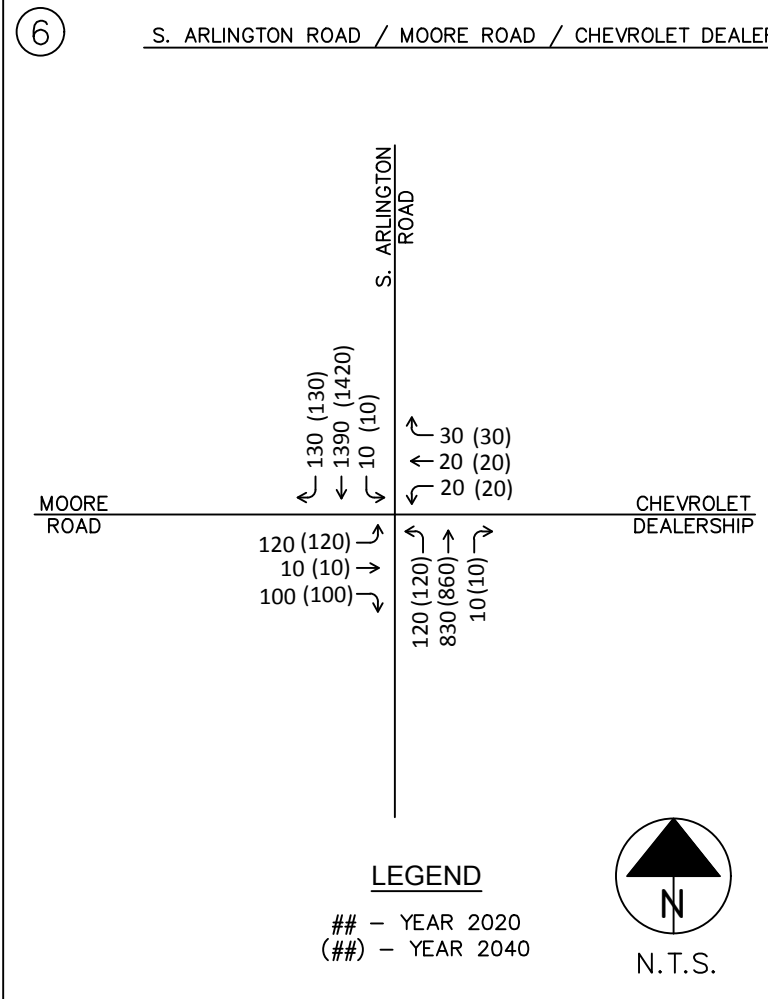
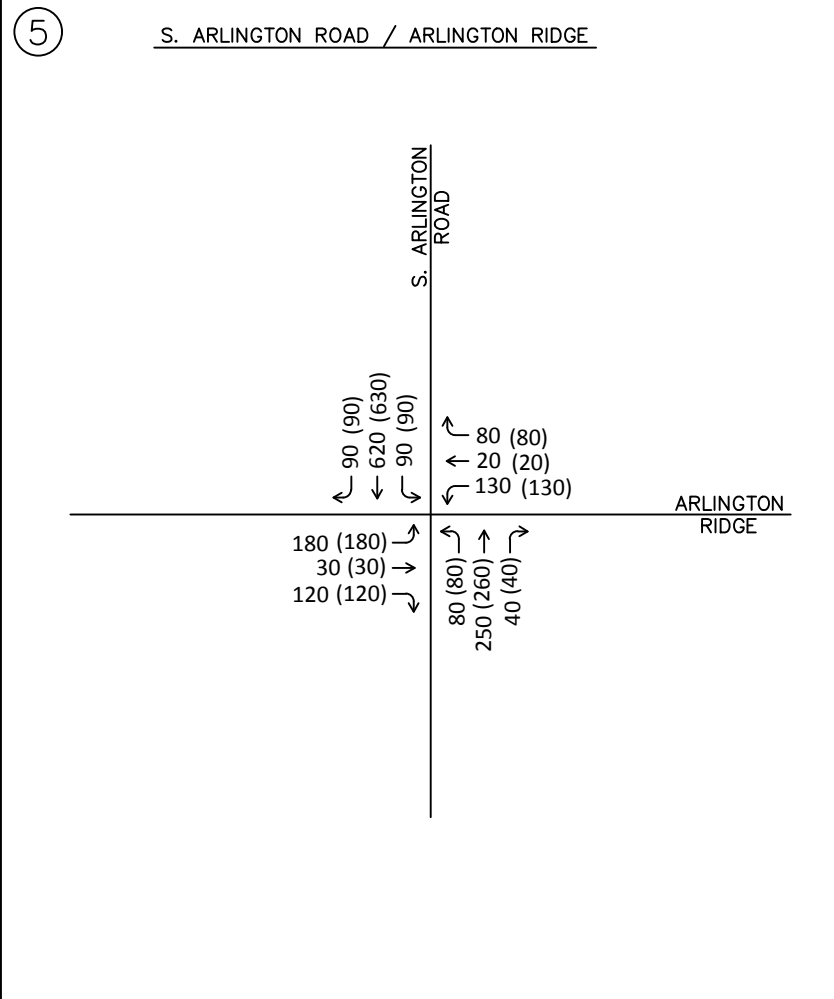
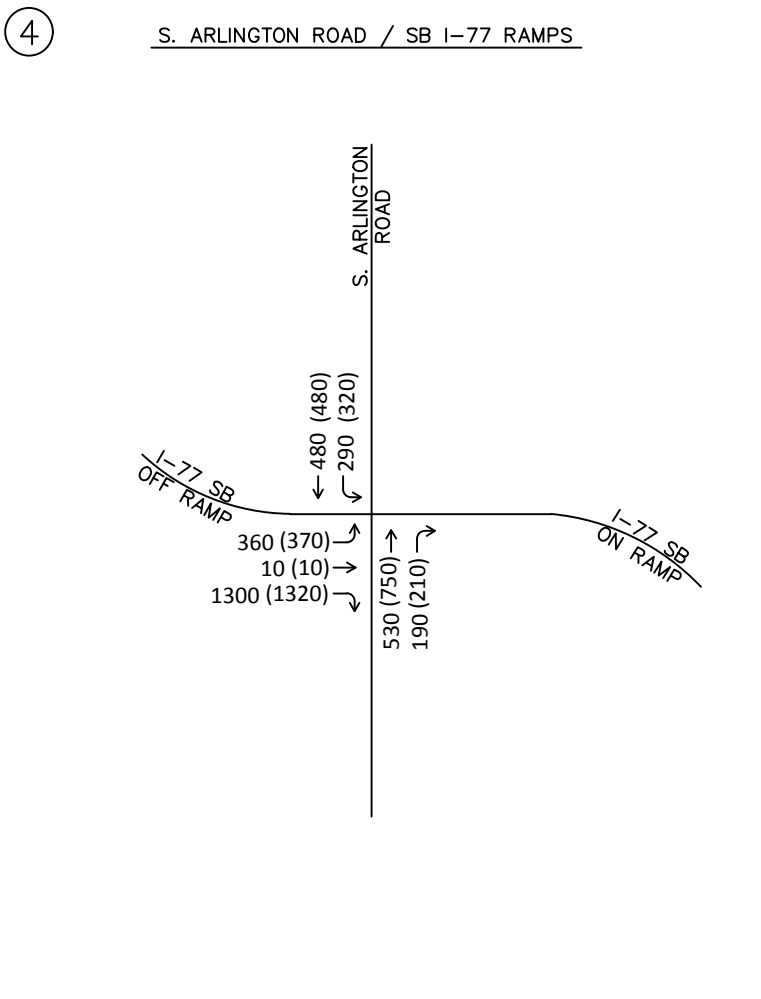
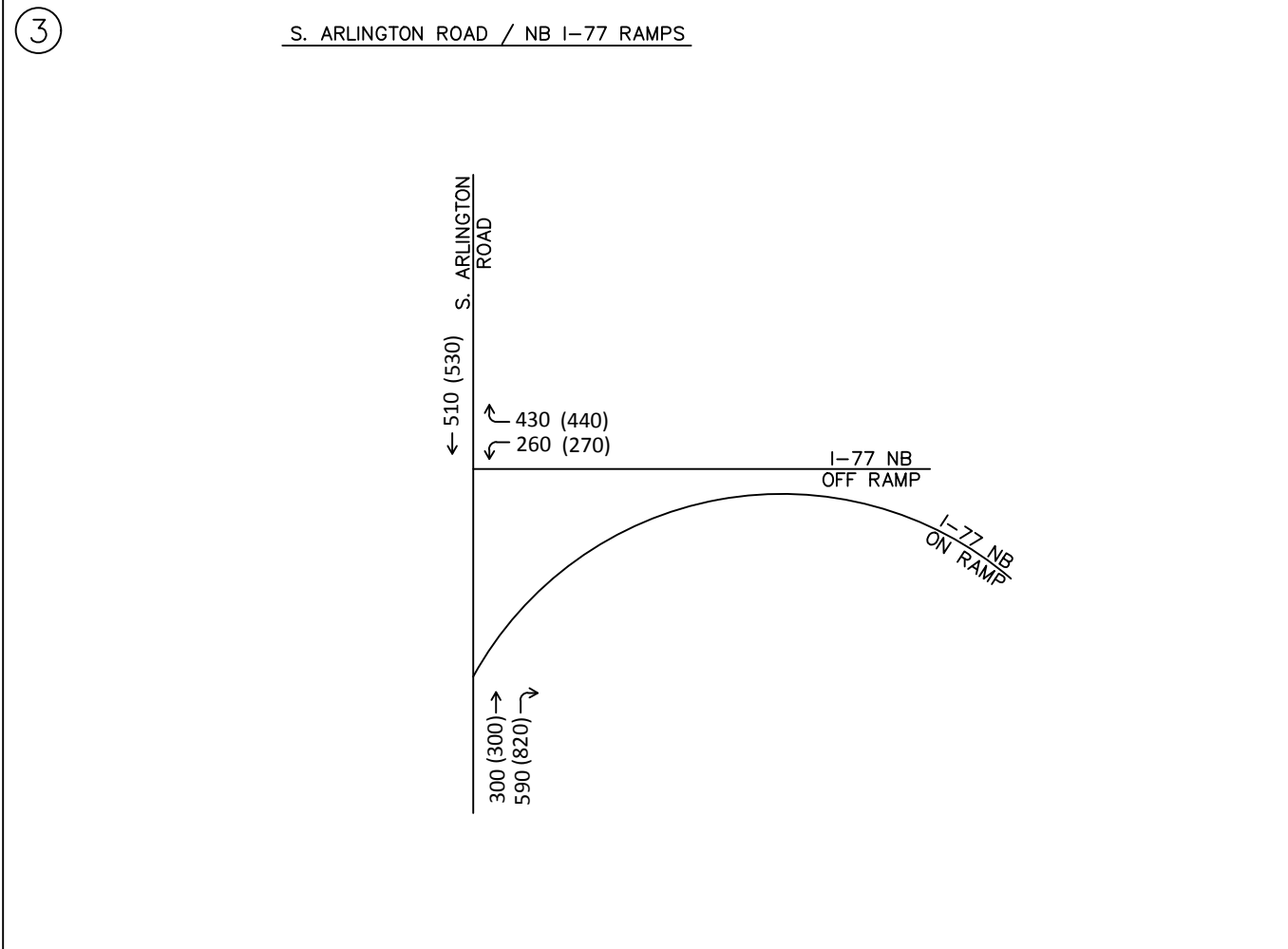
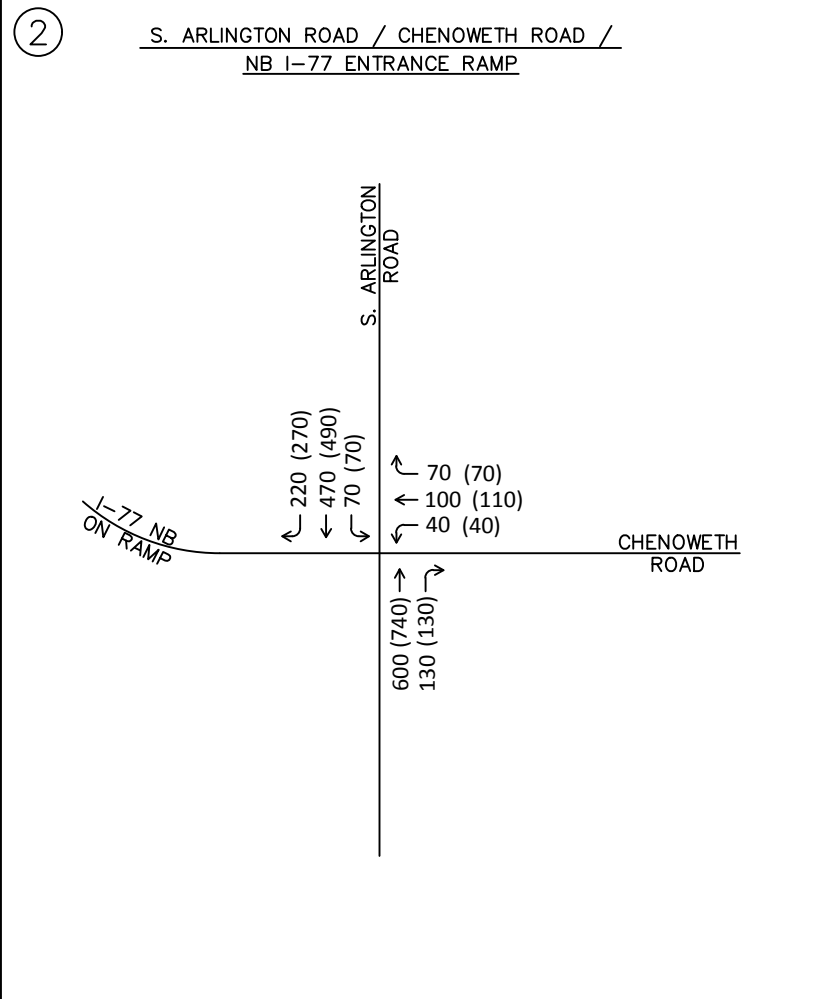
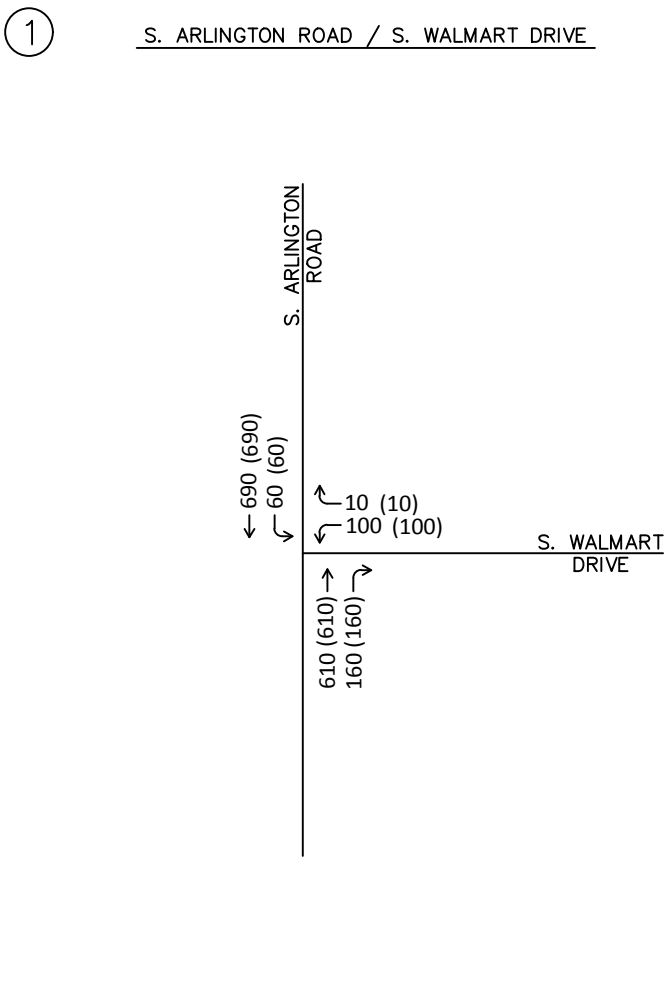
AKRON  
BELTWAY  
PROJECT

PLATE 3

YEAR 2020 / YEAR 2040  
'NO-BUILD' PM DHV  
SHEET 5 OF 7

MARCH 2019

Drawing File: C:\2013\2013050\SUM\9853\Traffic\_Requests\Entire Beltway\No-Build\cert traffic\Figures\PM\Volume Plates PM-5.dwg Layout: PM-6  
 Date: May 21, 2019 Time: 10:28 am Title: -15078633  
 Technician: ddombrosky



**LEGEND**  
 ## - YEAR 2020  
 (##) - YEAR 2040



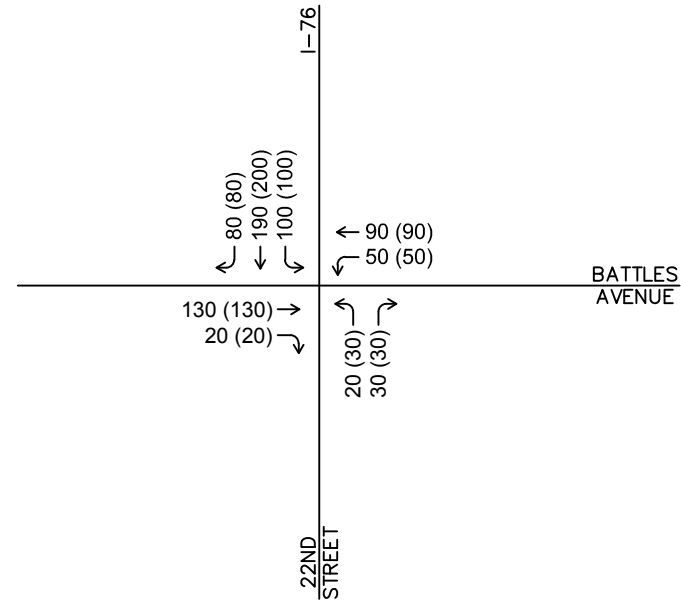
PLATE 3

YEAR 2020 / YEAR 2040  
 'NO-BUILD' PM DHV  
 SHEET 6 OF 7

MAY 2019

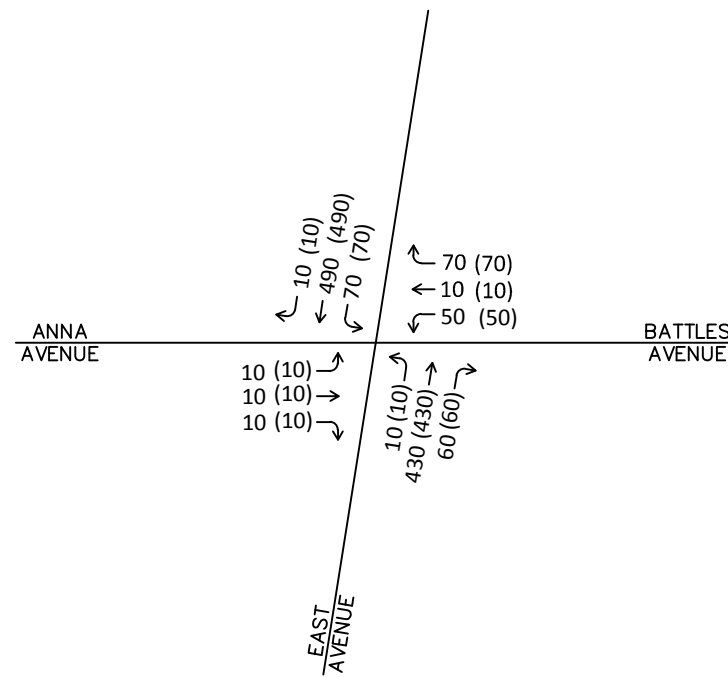
7

BATTLES AVENUE / I-76 EXIT / 22ND STREET



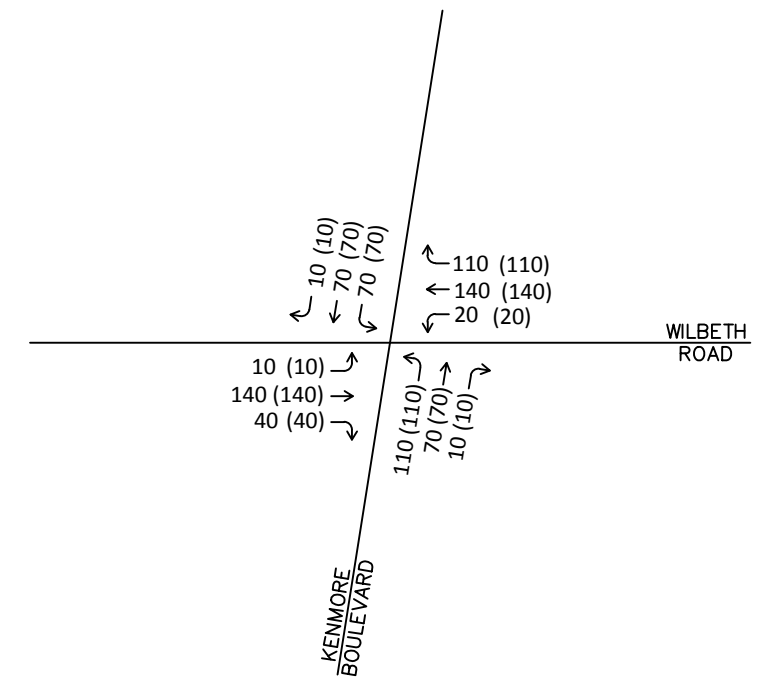
8

BATTLES AVENUE / EAST AVENUE / ANNA AVENUE



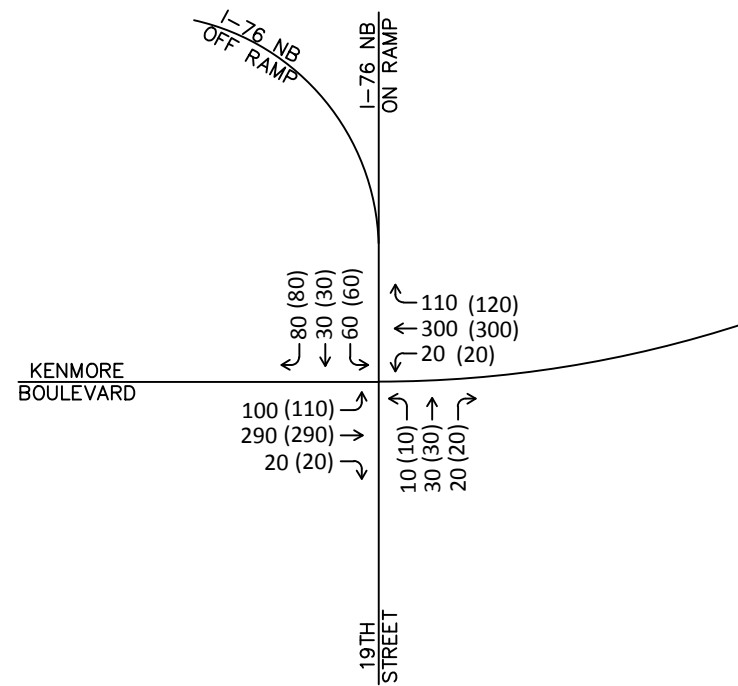
9

KENMORE BOULEVARD / WILBETH ROAD



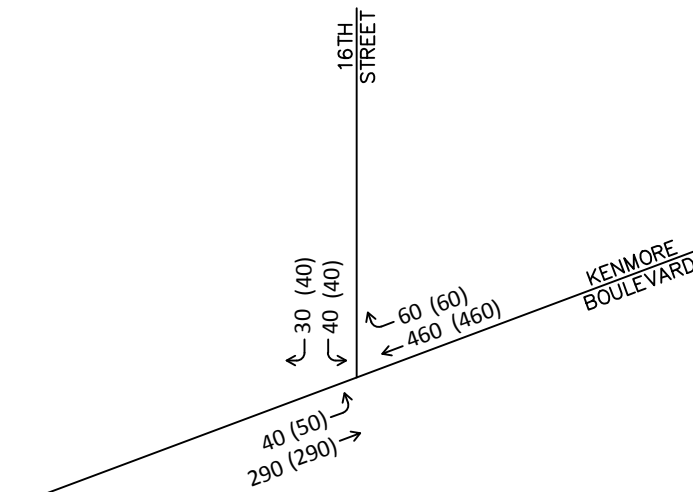
10

KENMORE BOULEVARD / I-76 RAMPS / 19TH STREET



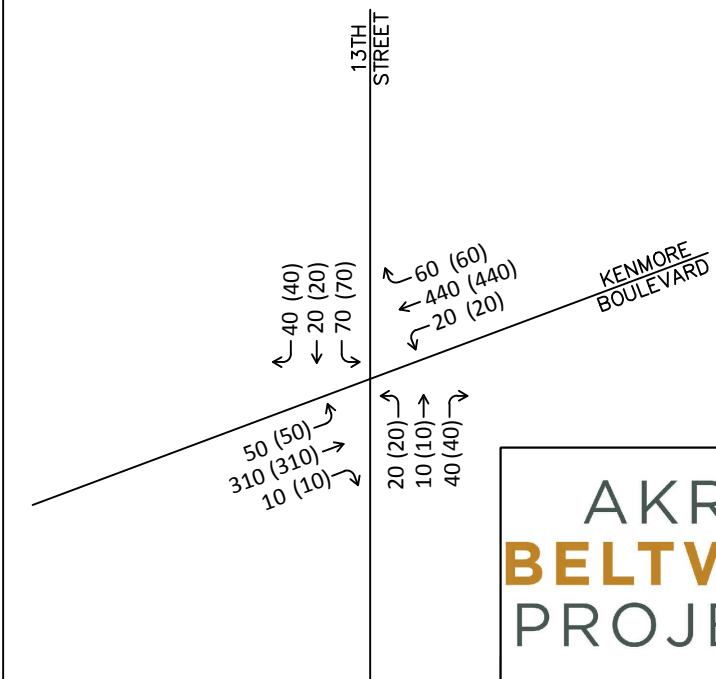
11

KENMORE BOULEVARD / 16TH STREET



12

KENMORE BOULEVARD / 13TH STREET



LEGEND

## - YEAR 2020  
## - YEAR 2040



N.T.S.

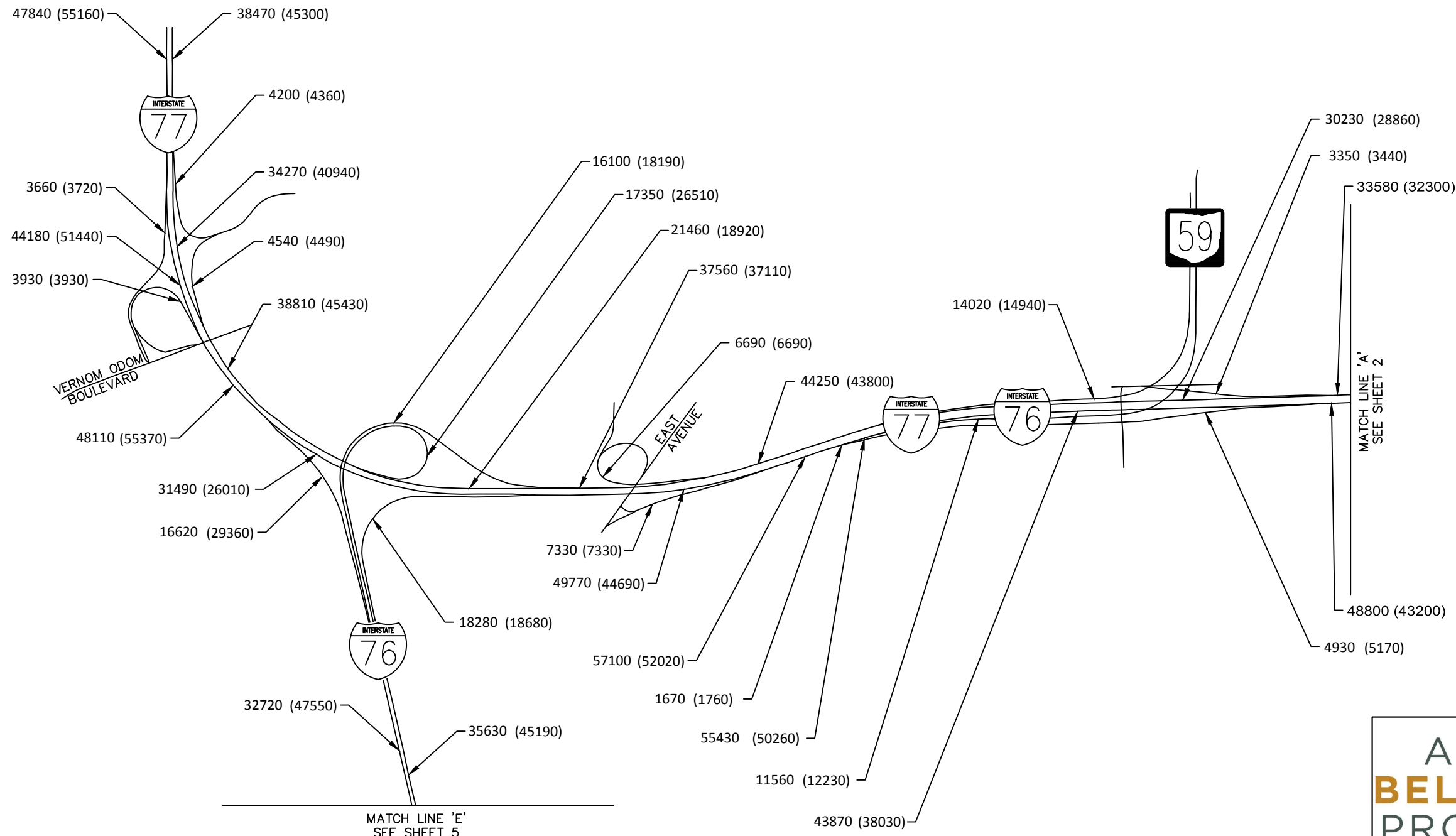


PLATE 3

YEAR 2020 / YEAR 2040  
'NO-BUILD' PM DHV  
SHEET 7 OF 7

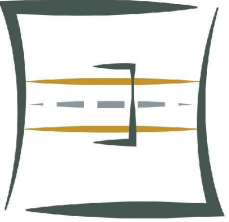
MAY 2019

Drawing File: C:\2013\20130501\SUM\98531\Traffic\_Requests\Entire Beltway\Figures\ADT\Volume Plates ADT-1.dwg Layout: ADT-1  
 Date: Nov 25, 2018 Time: 9:28 am User: 15707953  
 Technician: ddombrosky



**LEGEND**  
 ## - YEAR 2020  
 (##) - YEAR 2040

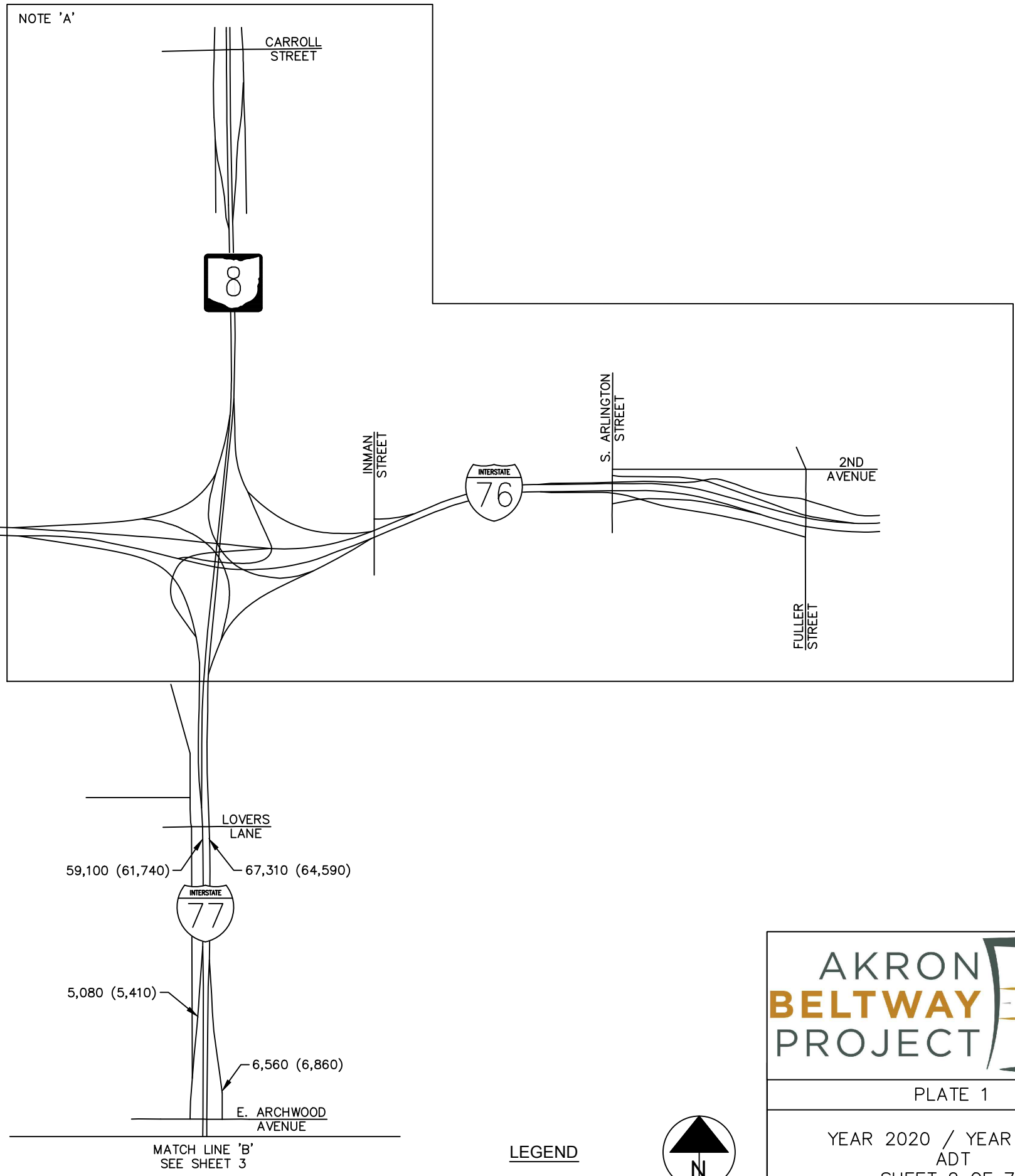
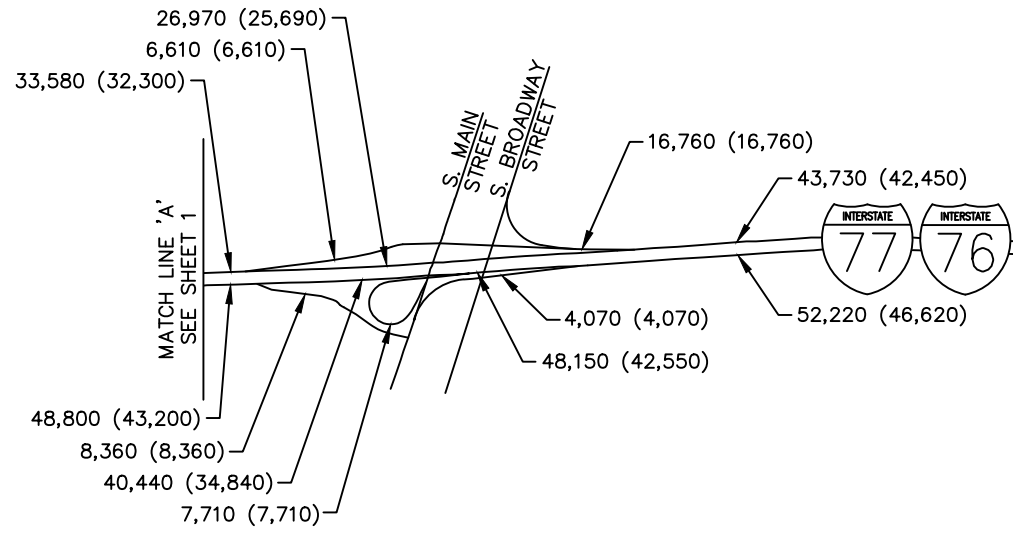


<h1>AKRON BELTWAY PROJECT</h1> 
<p>PLATE 1</p>
<p>YEAR 2020 / YEAR 2040 ADT SHEET 1 OF 7</p>
<p>NOVEMBER 2018</p>



Drawing File: c:\2013\2013060\SUM\98531\Traffic\Certified Traffic Requests\Entire Beltway\Figures\ADT\Volume Plates ADT-1.dwg Layout: ADT-2  
 Date: Nov 27, 2018 Time: 8:40 am User: 15727953  
 Technician: bferrell

NOTE 'A'  
 TRAFFIC VOLUMES CERTIFIED UNDER SUM-76  
 CENTRAL INTERCHANGE (PID 101402) UTILIZING  
 NO-BUILD TRAFFIC MODEL FROM THE AKRON  
 BELTWAY PLANNING STUDY. FOR MORE INFORMATION,  
 SEE AKRON BELTWAY PLANNING STUDY.



LEGEND  
 ## - YEAR 2020  
 (##) - YEAR 2040



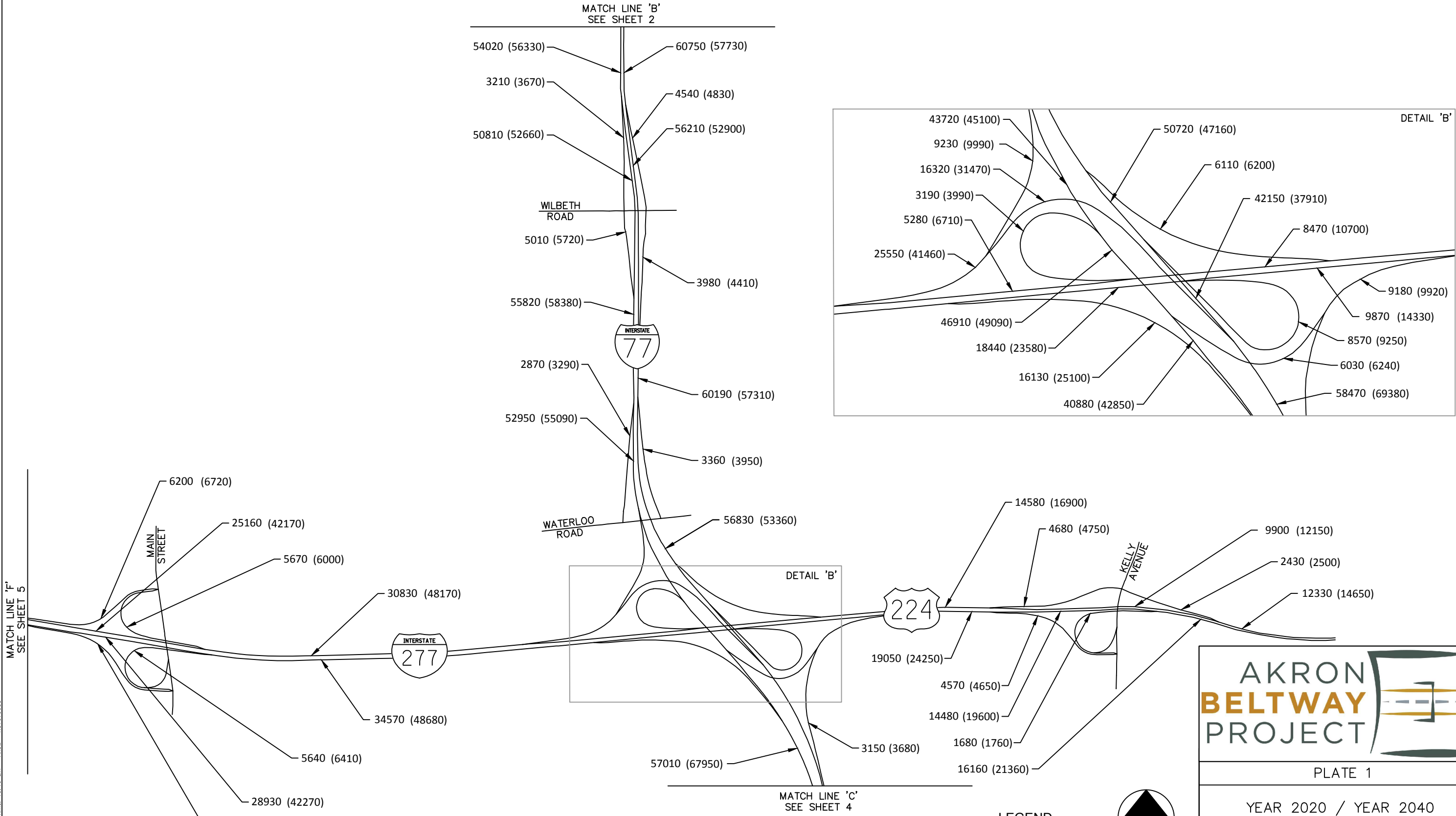
AKRON  
BELTWAY  
PROJECT

PLATE 1

YEAR 2020 / YEAR 2040  
ADT  
SHEET 2 OF 7

NOVEMBER 2018

Drawing File: C:\2013\20130501\SUM\98531\Traffic\_Requests\Entire Beltway\Figures\DOT\Volume Plates ADT-3.dwg Layout: ADT-3  
 Date: Nov 25, 2018 Time: 10:40 am Target: -1:57:28.53  
 Technician: ddombrosky



**LEGEND**  
 ## - YEAR 2020  
 (##) - YEAR 2040

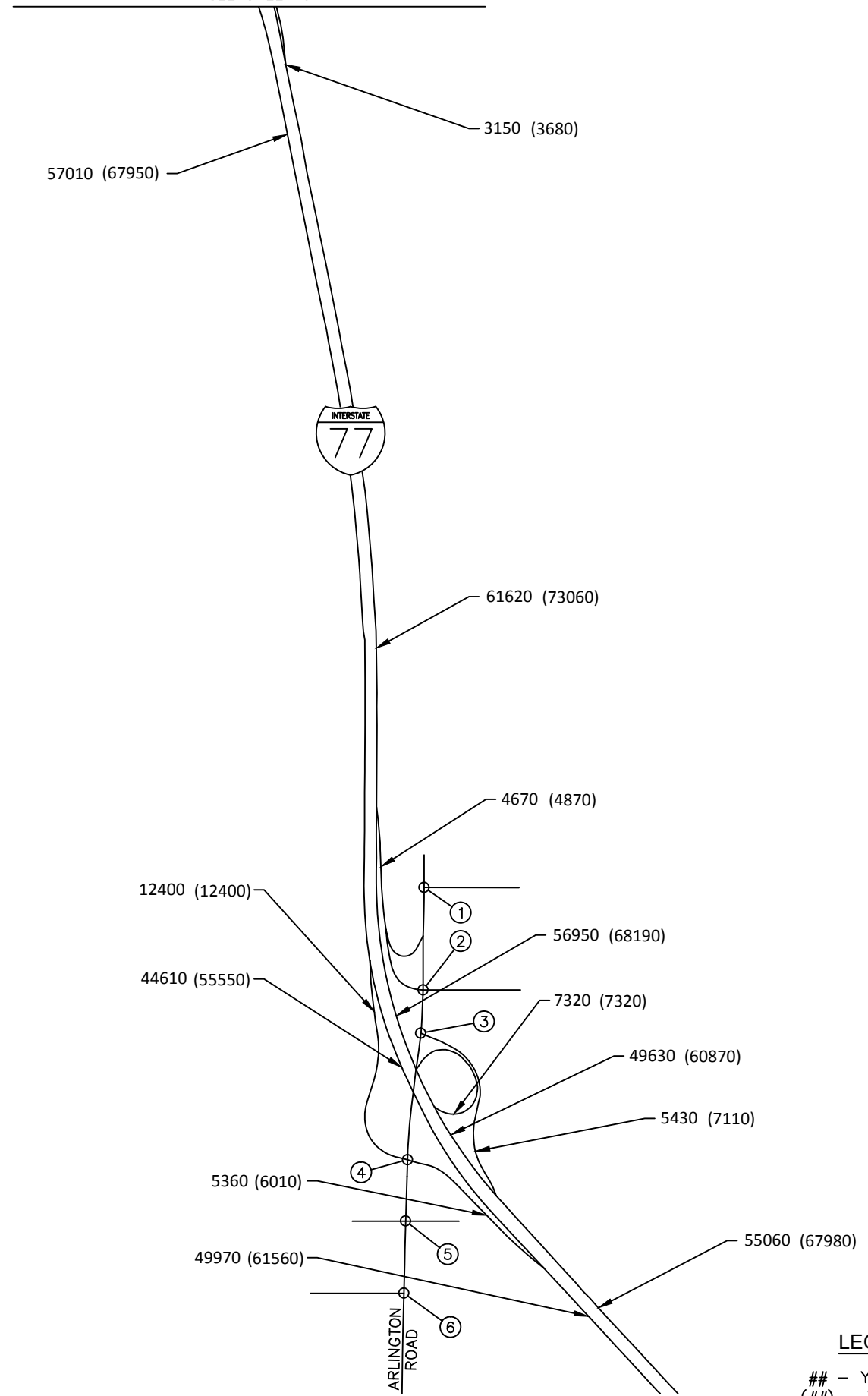


PLATE 1

YEAR 2020 / YEAR 2040  
 ADT  
 SHEET 3 OF 7

NOVEMBER 2018

MATCH LINE 'C'  
SEE SHEET 3



**LEGEND**  
 ## - YEAR 2020  
 (##) - YEAR 2040



PLATE 1

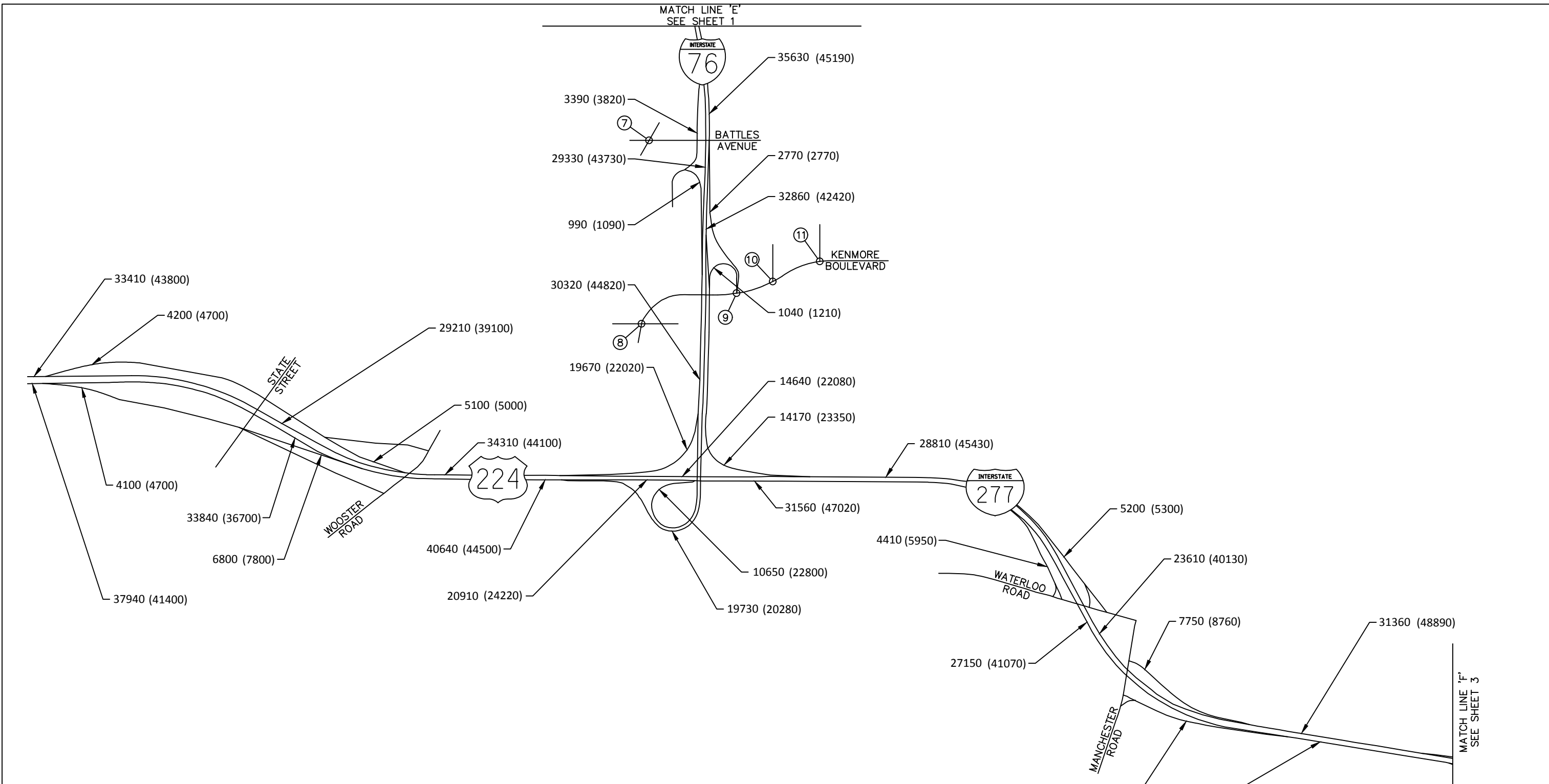
YEAR 2020 / YEAR 2040  
ADT  
SHEET 4 OF 7

NOVEMBER 2018

Drawing File: c:\2013\20130501\SUM\98931\traffic\Certified Traffic Requests\Entire Beltway\Figures\DOT\Volume Plates ADT-4.dwg Layout: ADT-4  
Date: Nov 25, 2018 Time: 2:41 pm Plotted: 11/27/2018

Technician: bferrell

Drawing File: C:\2013\2013050\SUM\98531\Traffic\_Requests\Entire Beltway\Figures\ADT\Volume Plates ADT-2.dwg Layout: ADT-5  
 Date: Nov 25, 2018 Time: 10:48 am User: ddombrosky



**LEGEND**  
 ## - YEAR 2020  
 (##) - YEAR 2040



N.T.S.



PLATE 1

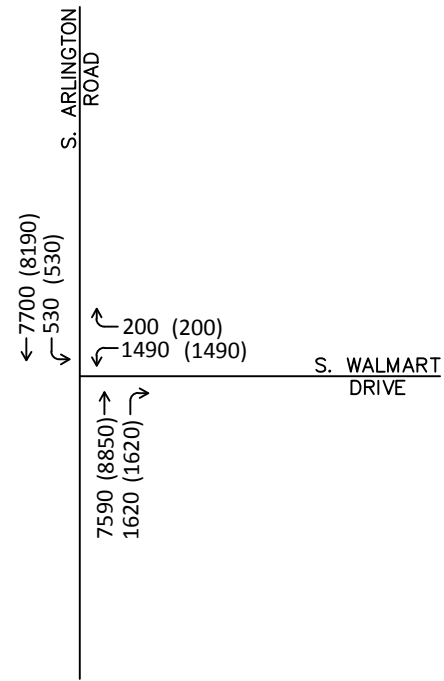
YEAR 2020 / YEAR 2040  
 ADT  
 SHEET 5 OF 7

NOVEMBER 2018

Technician: ddombrosky

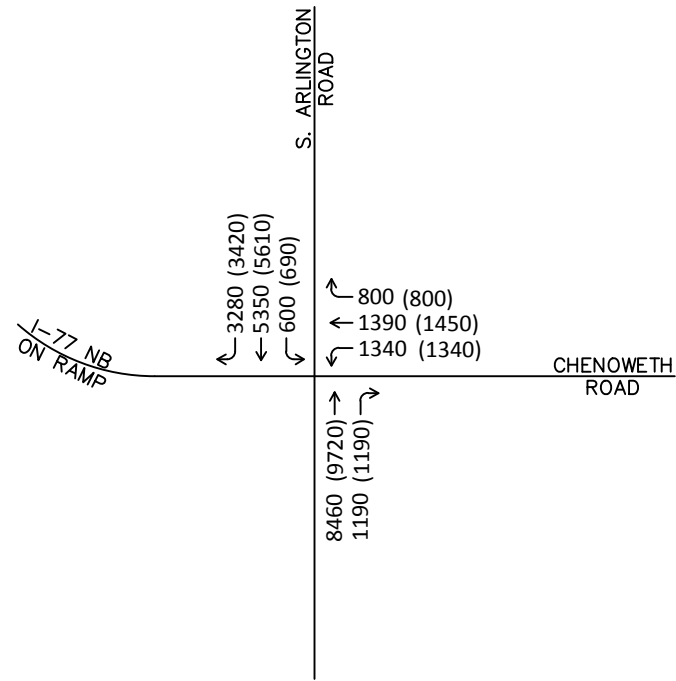
1

S. ARLINGTON ROAD / S. WALMART DRIVE



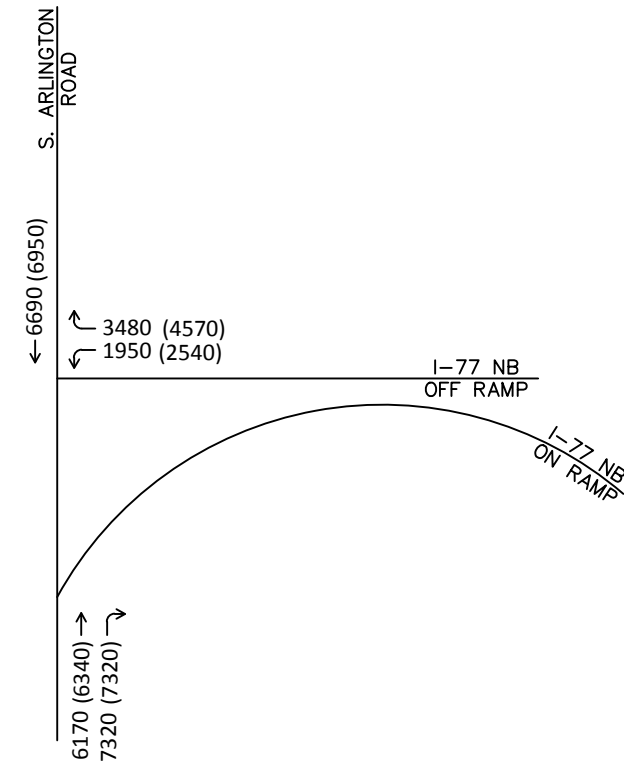
2

S. ARLINGTON ROAD / CHENOWETH ROAD / NB I-77 ENTRANCE RAMP



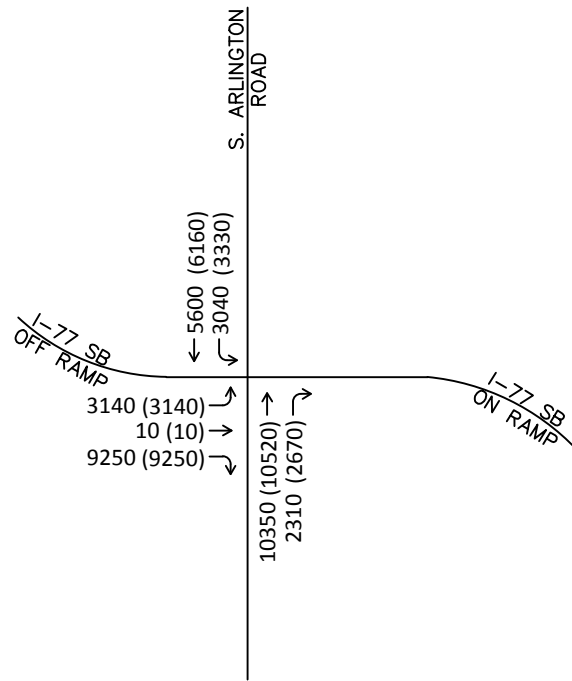
3

S. ARLINGTON ROAD / NB I-77 RAMPS



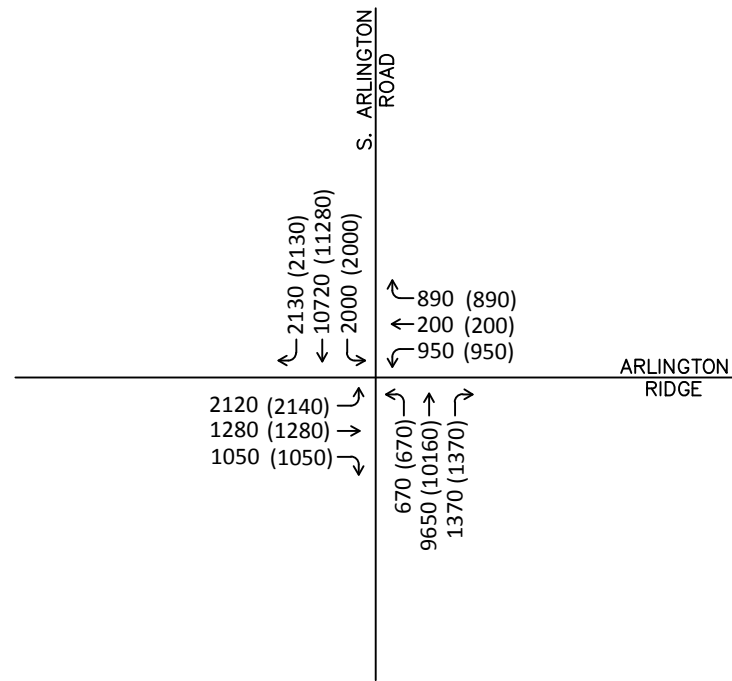
4

S. ARLINGTON ROAD / SB I-77 RAMPS



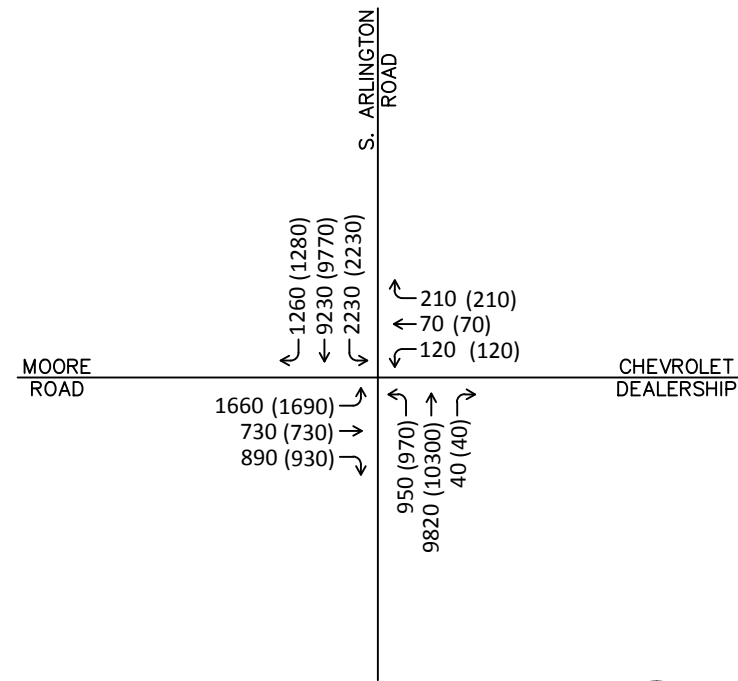
5

S. ARLINGTON ROAD / ARLINGTON RIDGE



6

S. ARLINGTON ROAD / MOORE ROAD / CHEVROLET DEALERSHIP



LEGEND

## - YEAR 2020  
## - YEAR 2040



N.T.S.

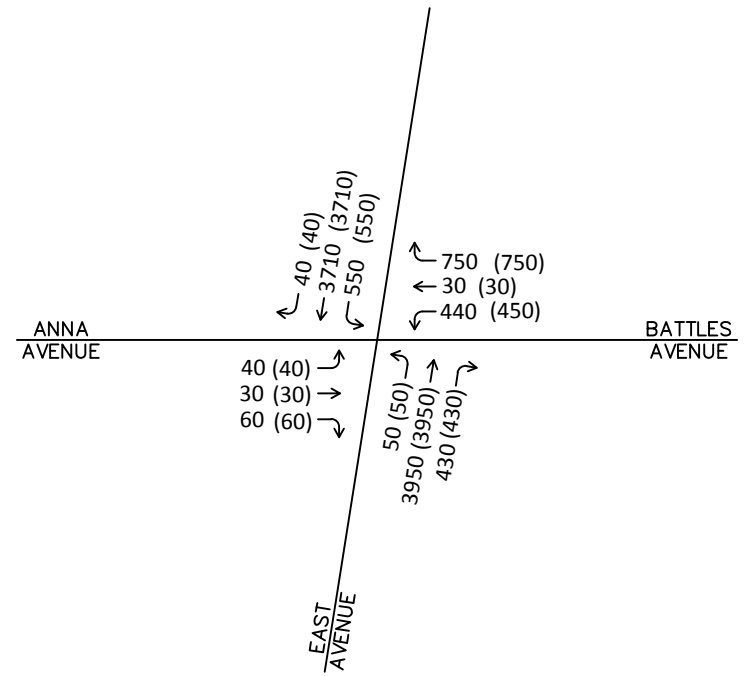


PLATE 1

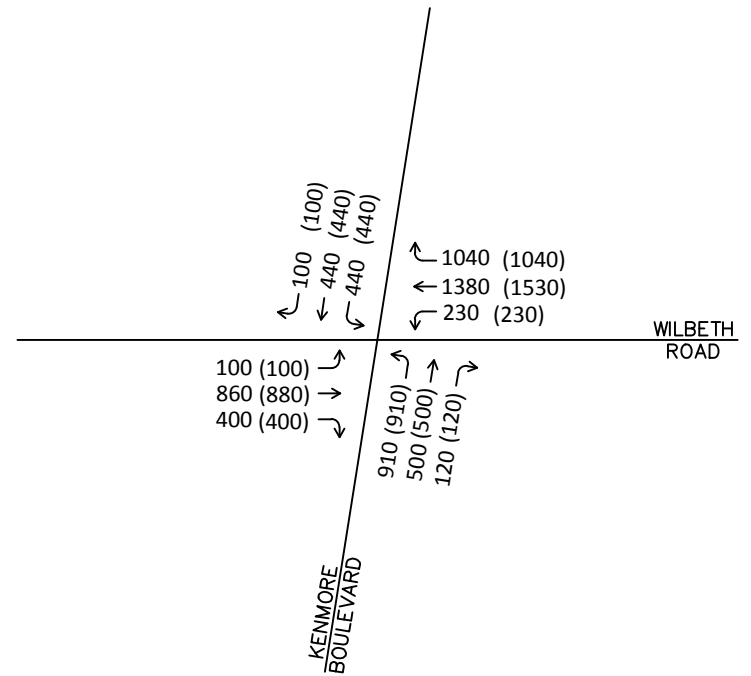
YEAR 2020 / YEAR 2040  
ADT  
SHEET 6 OF 7

NOVEMBER 2018

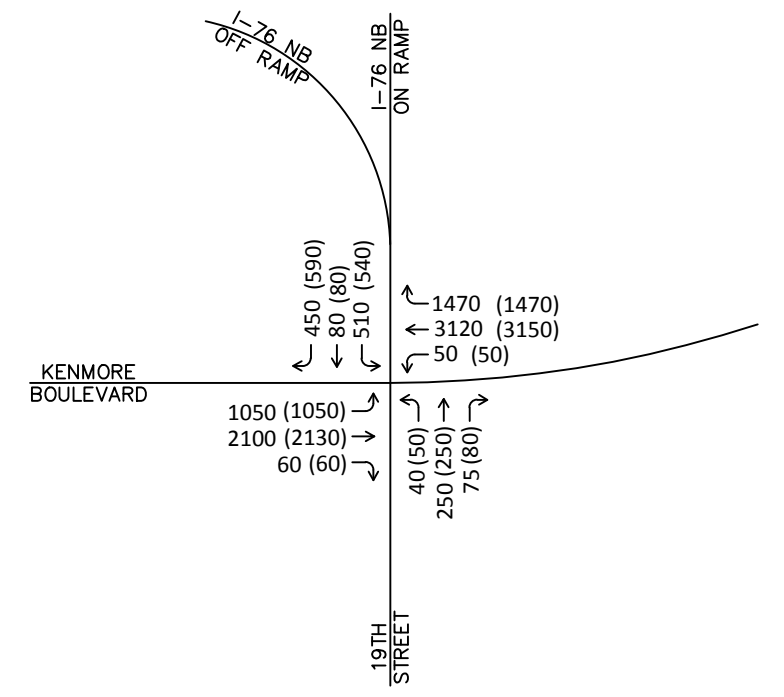
7 BATTLES AVENUE / EAST AVENUE / ANNA AVENUE



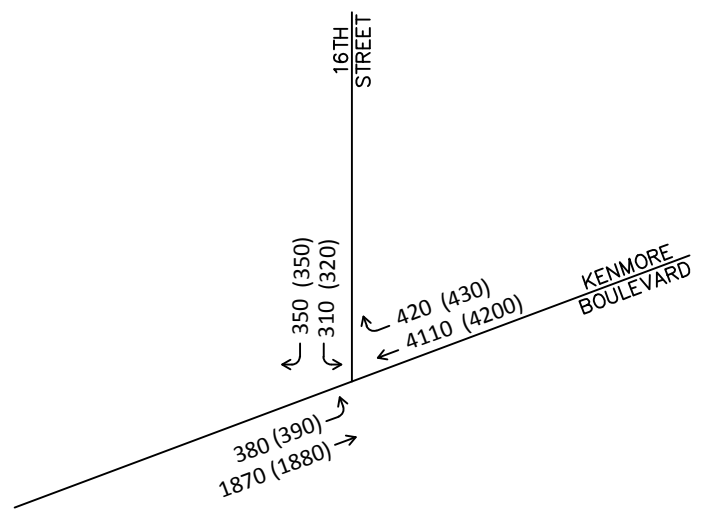
8 KENMORE BOULEVARD / WILBETH ROAD



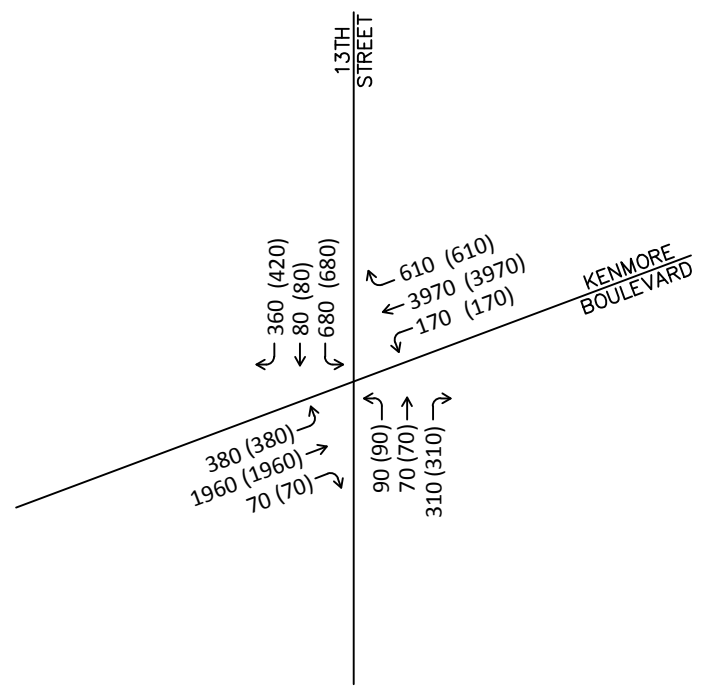
9 KENMORE BOULEVARD / I-76 RAMPS / 19TH STREET



10 KENMORE BOULEVARD / 16TH STREET



11 KENMORE BOULEVARD / 13TH STREET



**LEGEND**  
 ## - YEAR 2020  
 (##) - YEAR 2040



N.T.S.

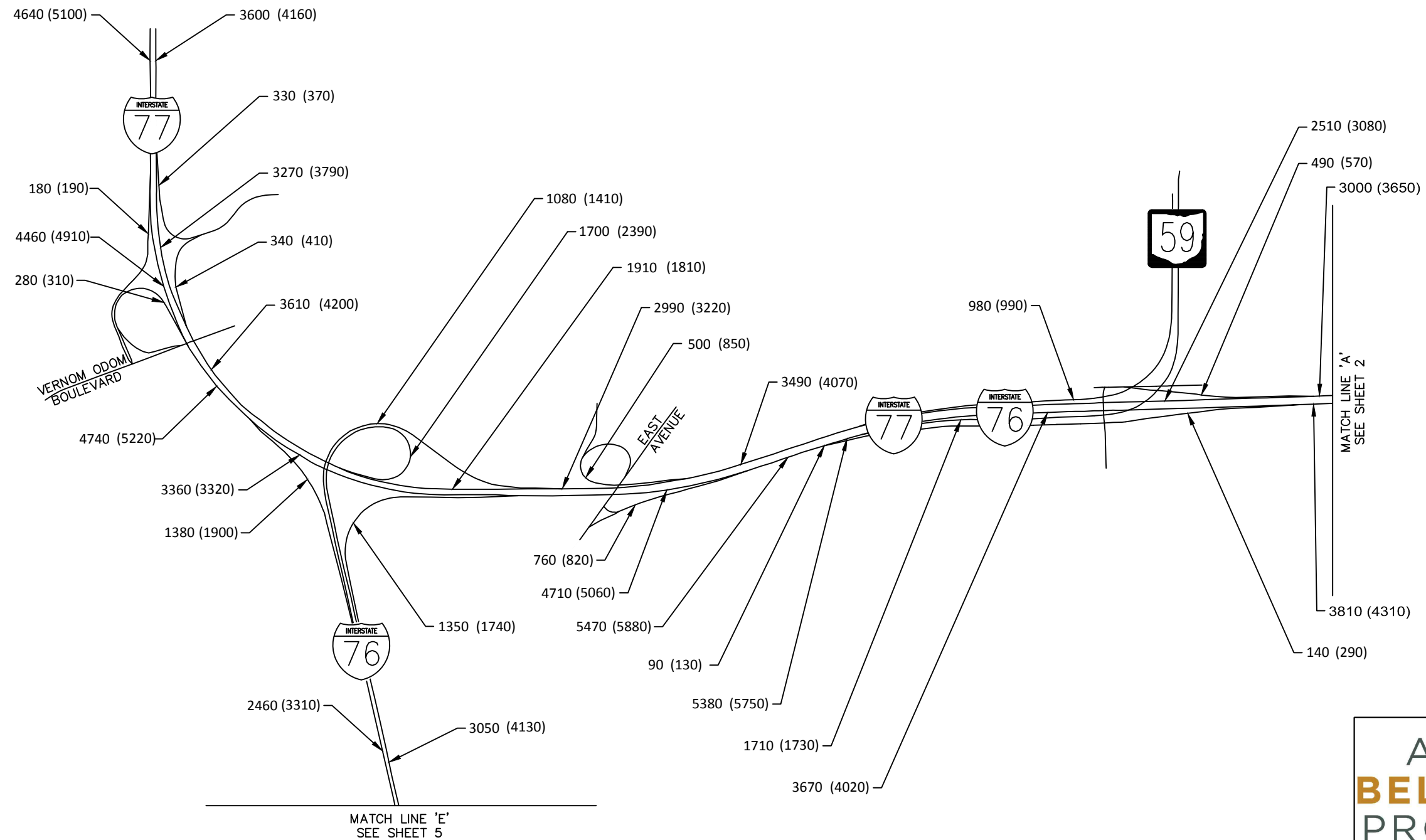


PLATE 1

YEAR 2020 / YEAR 2040  
 ADT  
 SHEET 7 OF 7

NOVEMBER 2018

Drawing File: c:\2013\2013060\SUM\98531\Traffic\_Requests\Entire Beltway\Figures\AM\Volume Plates AM-1.dwg Layout: AM-1  
 Date: Nov 27, 2018 Time: 8:47 am User: 15707953  
 Technician: bferrell



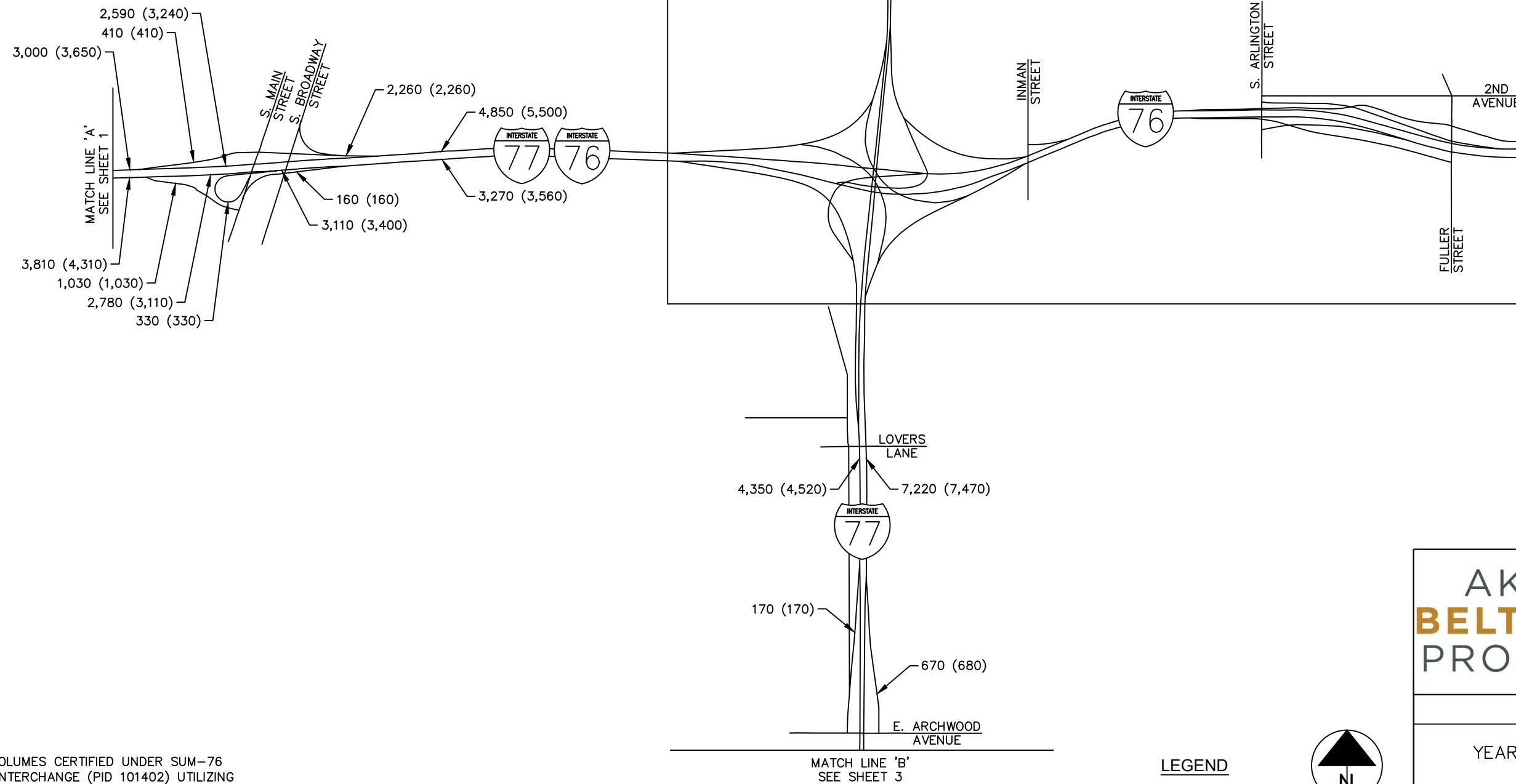
**LEGEND**  
 ## - YEAR 2020  
 (##) - YEAR 2040



PLATE 2	
YEAR 2020 / YEAR 2040 AM DHV SHEET 1 OF 7	
NOVEMBER 2018	

Drawing File: c:\2013\2013060\SUM\9851\Traffic\Certified Traffic Requests\Entire Beltway\Figures\AM\Volume Plates AM-1.dwg Layout: AM-2  
 Date: Nov 27, 2018 Time: 8:47 am Title: 15707953  
 Technician: bferrell

NOTE 'A'  
 TRAFFIC VOLUMES CERTIFIED UNDER SUM-76  
 CENTRAL INTERCHANGE (PID 101402) UTILIZING  
 NO-BUILD TRAFFIC MODEL FROM THE AKRON  
 BELTWAY PLANNING STUDY. FOR MORE INFORMATION,  
 SEE AKRON BELTWAY PLANNING STUDY.



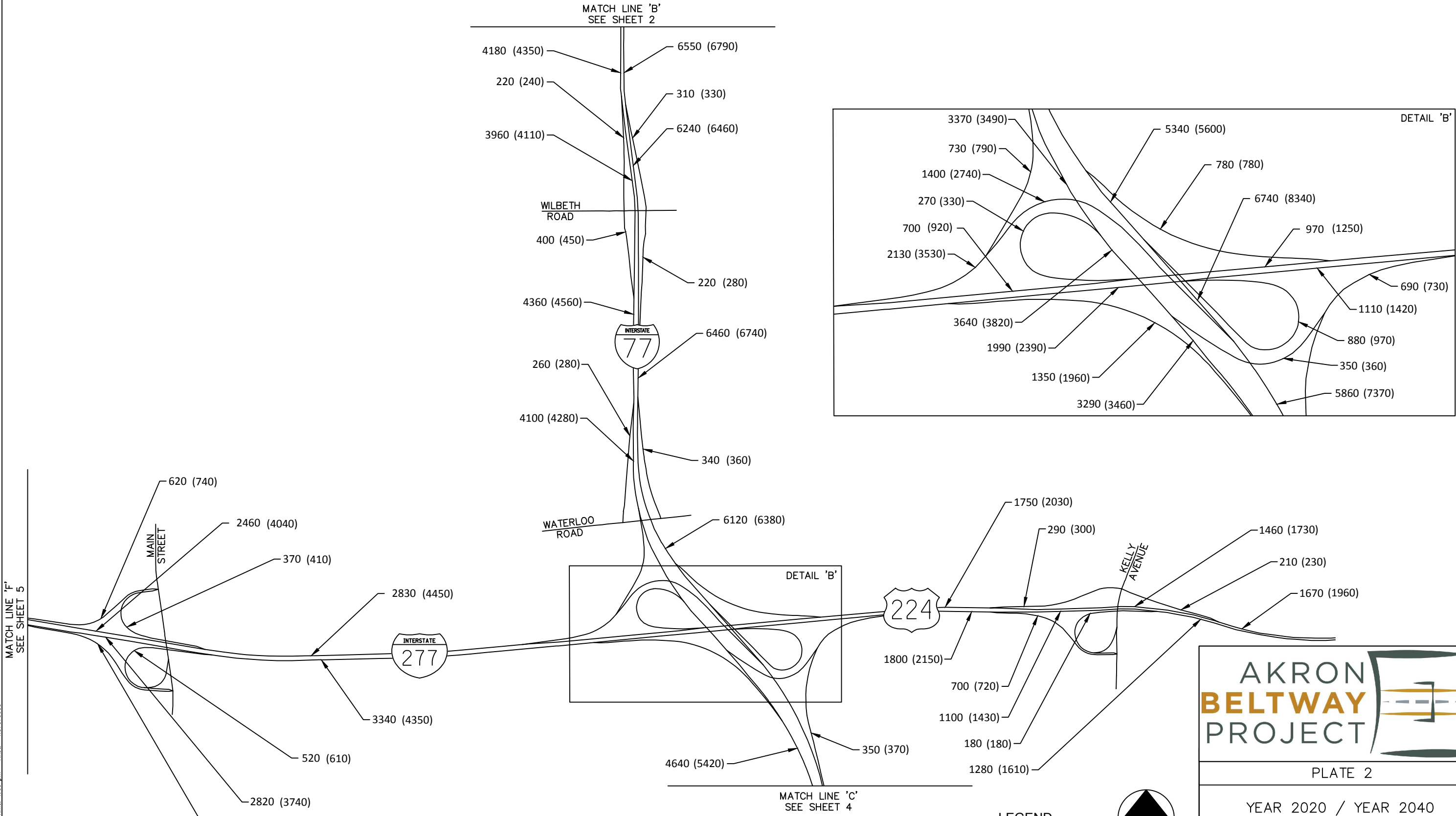
LEGEND  
 ## - YEAR 2020  
 ### - YEAR 2040



PLATE 2	
YEAR 2020 / YEAR 2040 AM DHV SHEET 2 OF 7	
NOVEMBER 2018	



Drawing File: C:\2013\2013050\SUM\98931\Traffic\_Requests\Entire Beltway\Figures\AM\Volume Plates AM-3.dwg Layout: AM-3  
 Date: Nov 25, 2018 Time: 1:09 pm Title: 15727853  
 Technician: ddombrosky



**LEGEND**  
 ## - YEAR 2020  
 (##) - YEAR 2040



PLATE 2  
 YEAR 2020 / YEAR 2040  
 AM DHV  
 SHEET 3 OF 7  
 NOVEMBER 2018

MATCH LINE 'C'  
SEE SHEET 3

4640 (5420)

350 (370)



6210 (7740)

450 (510)

580 (690)

①

②

5760 (7230)

4060 (4730)

③

720 (940)

5040 (6290)

410 (540)

340 (530)

④

⑤

4400 (5260)

⑥

5450 (6830)

ARLINGTON ROAD

**LEGEND**

## - YEAR 2020  
(##) - YEAR 2040



N.T.S.



PLATE 2

YEAR 2020 / YEAR 2040  
AM DHV  
SHEET 4 OF 7

NOVEMBER 2018

MATCH LINE 'E'  
SEE SHEET 1



3050 (4130)

200 (230)



BATTLES AVENUE

2260 (3080)

140 (160)

120 (120)

1170 (2170)



KENMORE BOULEVARD



250 (260)

2380 (3200)



1310 (1430)

1600 (2160)

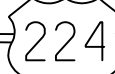
1420 (2430)

STATE STREET

2320 (3000)

590 (590)

2910 (3590)



2920 (4000)

3020 (4590)



2740 (3470)

420 (470)

410 (470)

3070 (3470)

560 (560)

3480 (3940)

WOOSTER ROAD

3630 (4030)

1890 (2230)

1740 (1800)

400 (500)

WATERLOO ROAD

460 (480)

2560 (4110)

520 (670)

2520 (3500)

690 (730)

MANCHESTER ROAD

3210 (4230)

3080 (4780)

MATCH LINE 'F'  
SEE SHEET 3

Drawing File: C:\2013\201305\SUM\98531\Traffic\_Requests\Entire Beltway\Figures\AM\Volume Plates AM-2.dwg Layout: AM-5  
Date: Nov 25, 2018 Time: 11:09 am Title: 1:57/9853  
Technician: ddombrosky



PLATE 2

YEAR 2020 / YEAR 2040  
AM DHV  
SHEET 5 OF 7

NOVEMBER 2018

LEGEND

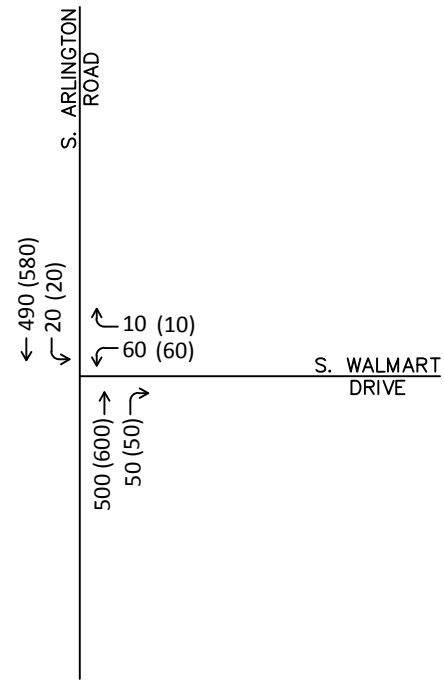
## - YEAR 2020  
(##) - YEAR 2040



N.T.S.

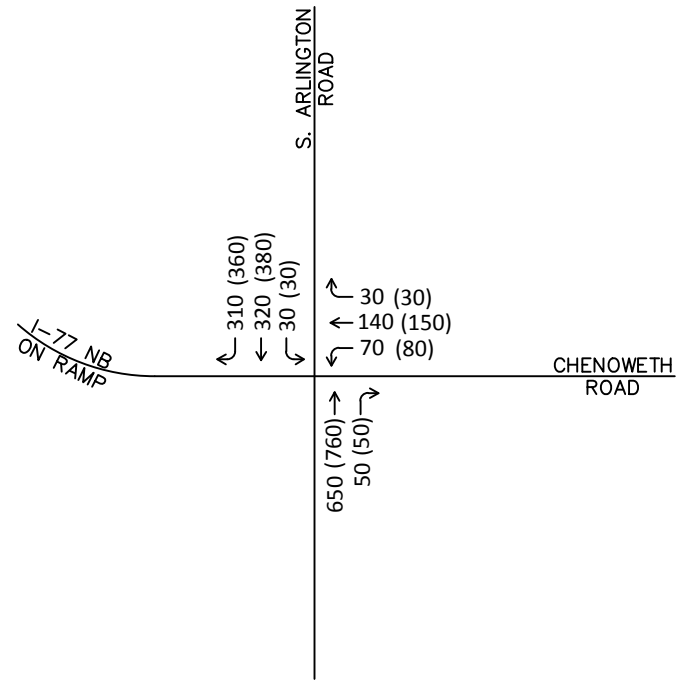
1

S. ARLINGTON ROAD / S. WALMART DRIVE



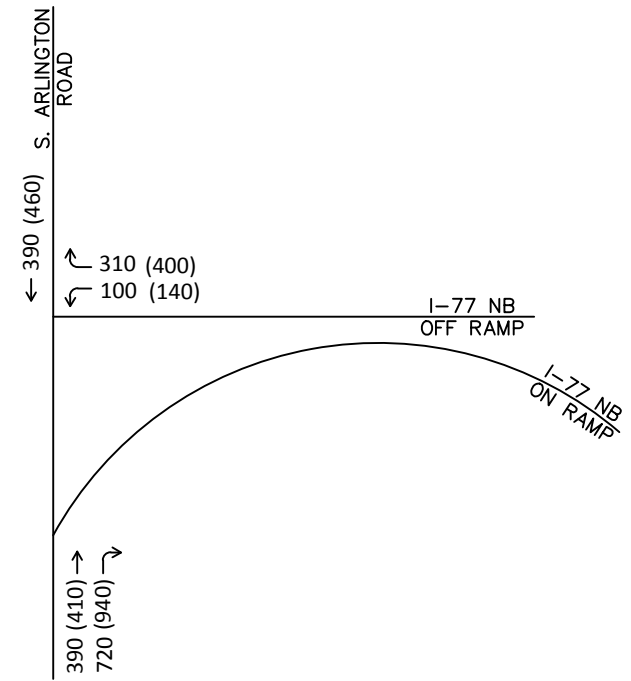
2

S. ARLINGTON ROAD / CHENOWETH ROAD / NB I-77 ENTRANCE RAMP



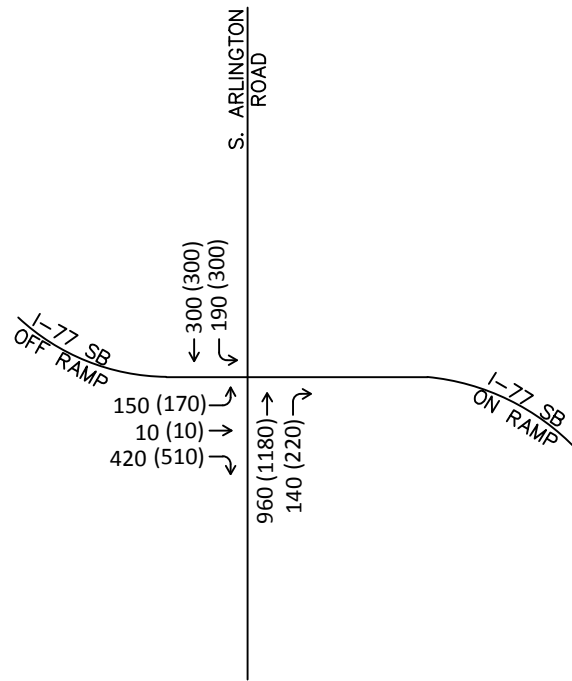
3

S. ARLINGTON ROAD / NB I-77 RAMPS



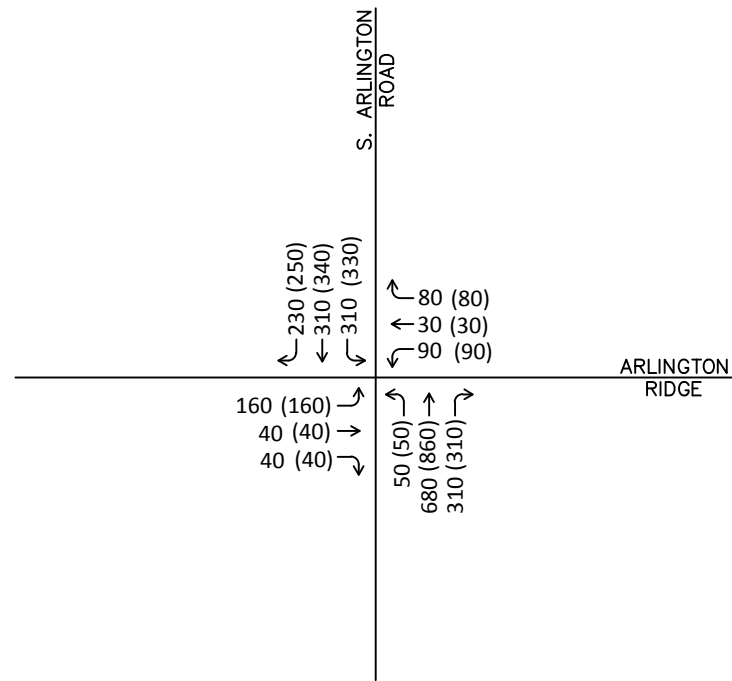
4

S. ARLINGTON ROAD / SB I-77 RAMPS



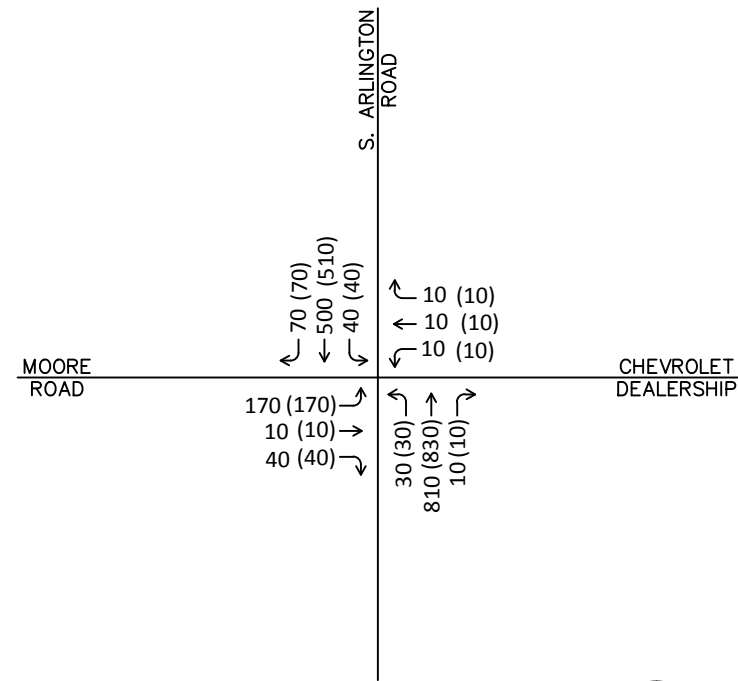
5

S. ARLINGTON ROAD / ARLINGTON RIDGE



6

S. ARLINGTON ROAD / MOORE ROAD / CHEVROLET DEALERSHIP



LEGEND

## - YEAR 2020  
## - YEAR 2040



N.T.S.

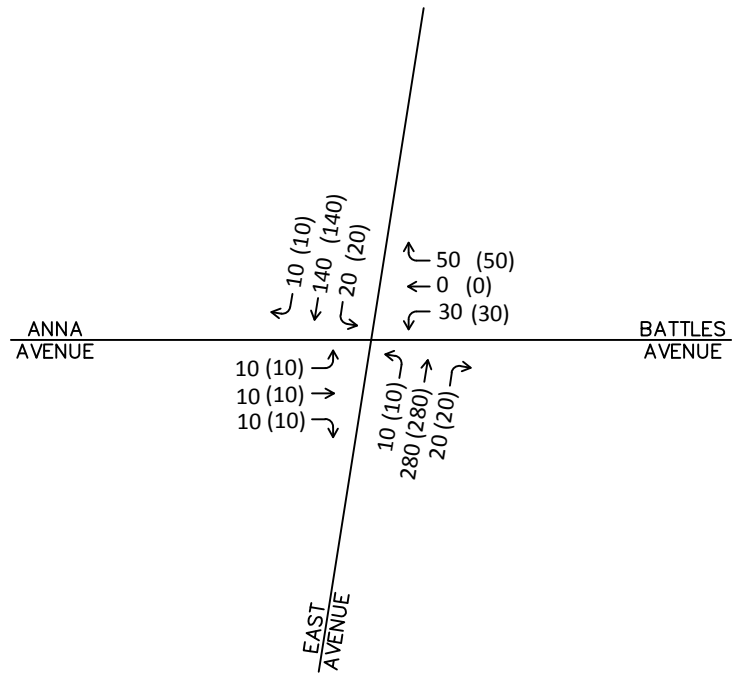


PLATE 2

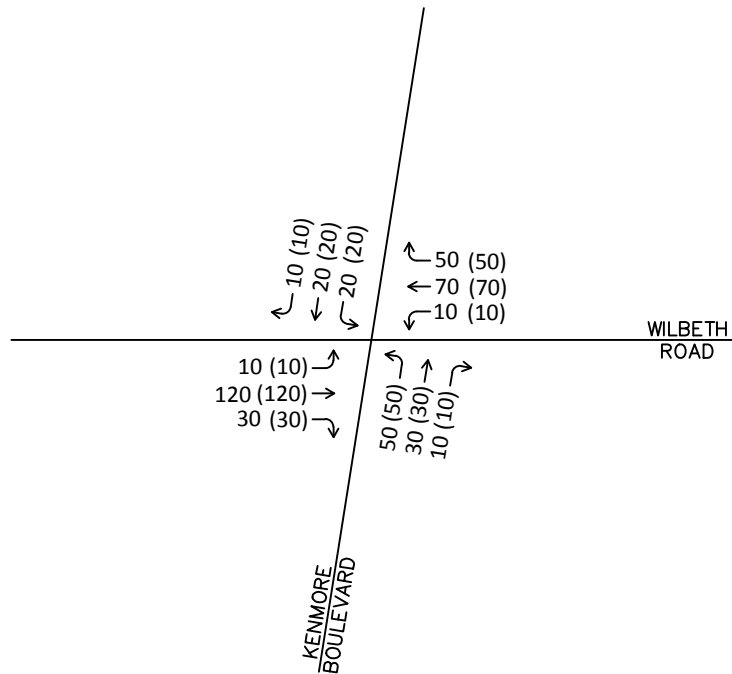
YEAR 2020 / YEAR 2040  
AM DHV  
SHEET 6 OF 7

NOVEMBER 2018

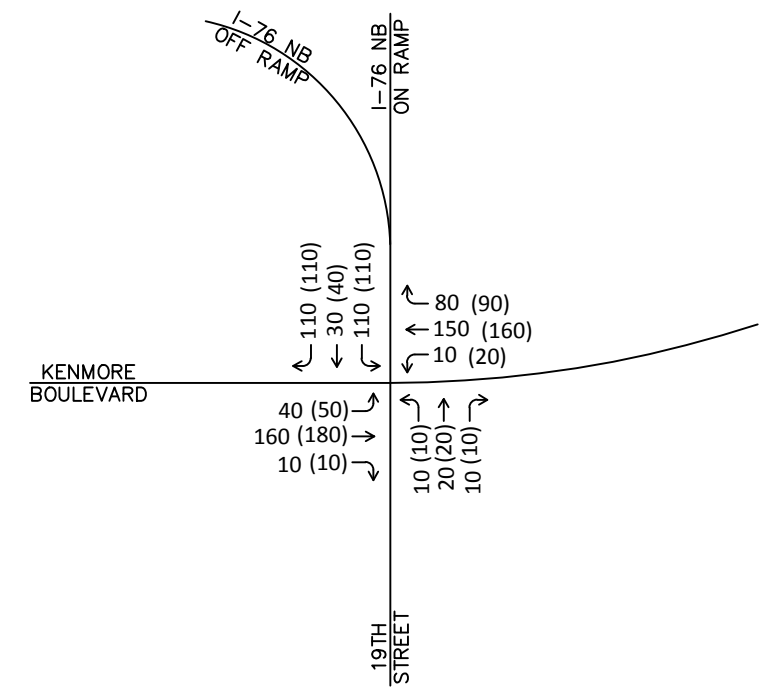
7 BATTLES AVENUE / EAST AVENUE / ANNA AVENUE



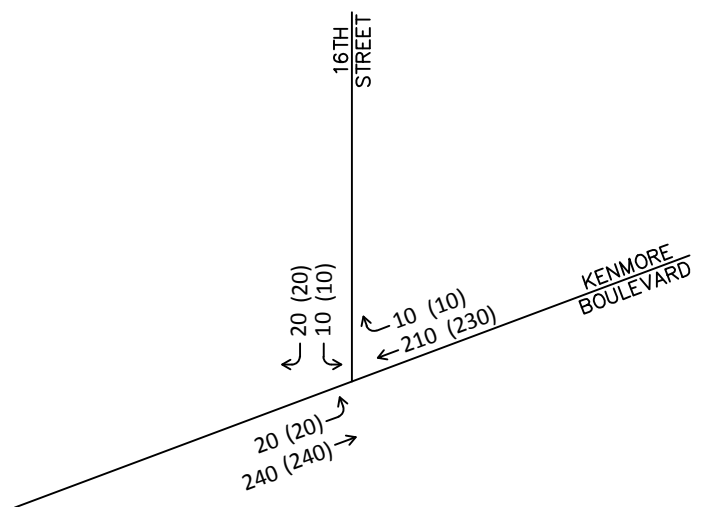
8 KENMORE BOULEVARD / WILBETH ROAD



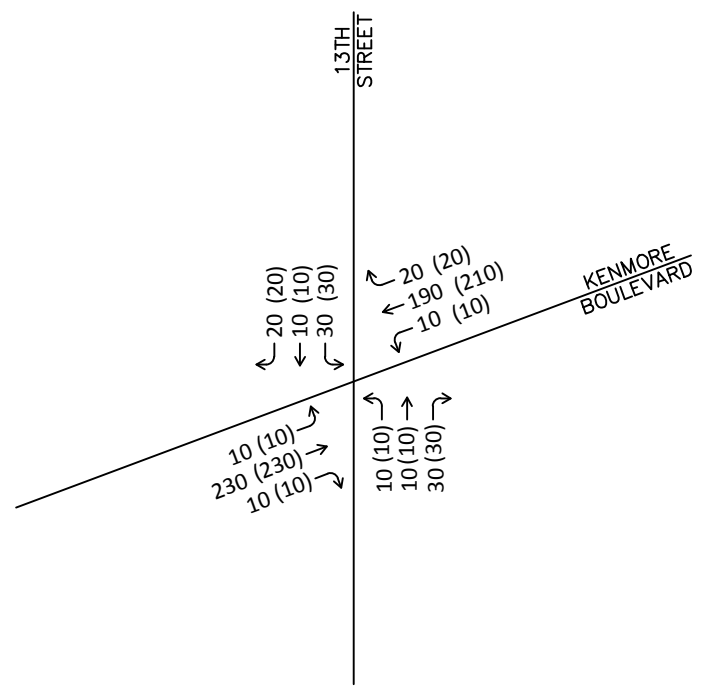
9 KENMORE BOULEVARD / I-76 EXIT RAMP / 19TH STREET



10 KENMORE BOULEVARD / 16TH STREET



11 KENMORE BOULEVARD / 13TH STREET



**LEGEND**  
 ## - YEAR 2020  
 (##) - YEAR 2040

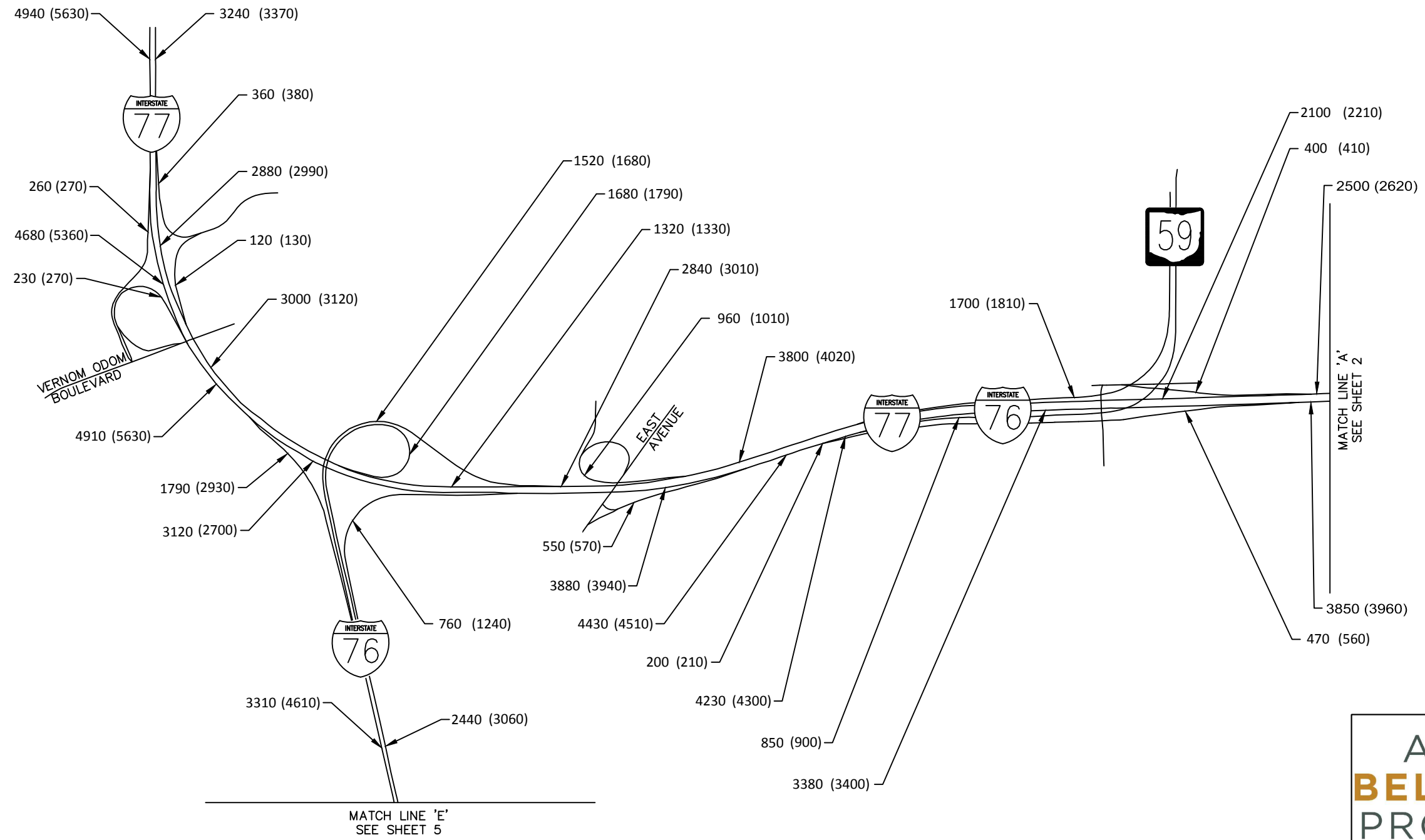


PLATE 2

YEAR 2020 / YEAR 2040  
 AM DHV  
 SHEET 7 OF 7

NOVEMBER 2018

Drawing File: c:\2013\2013060\_SUM\9851\Traffic\_Requests\Entire Beltway\Figures\PM-1.dwg Layout: PM-1  
 Date: Nov 27, 2018 Time: 8:30 am User: 15727953  
 Technician: bferrell



**LEGEND**  
 ## - YEAR 2020  
 (##) - YEAR 2040



**AKRON  
 BELTWAY  
 PROJECT**

---

PLATE 3

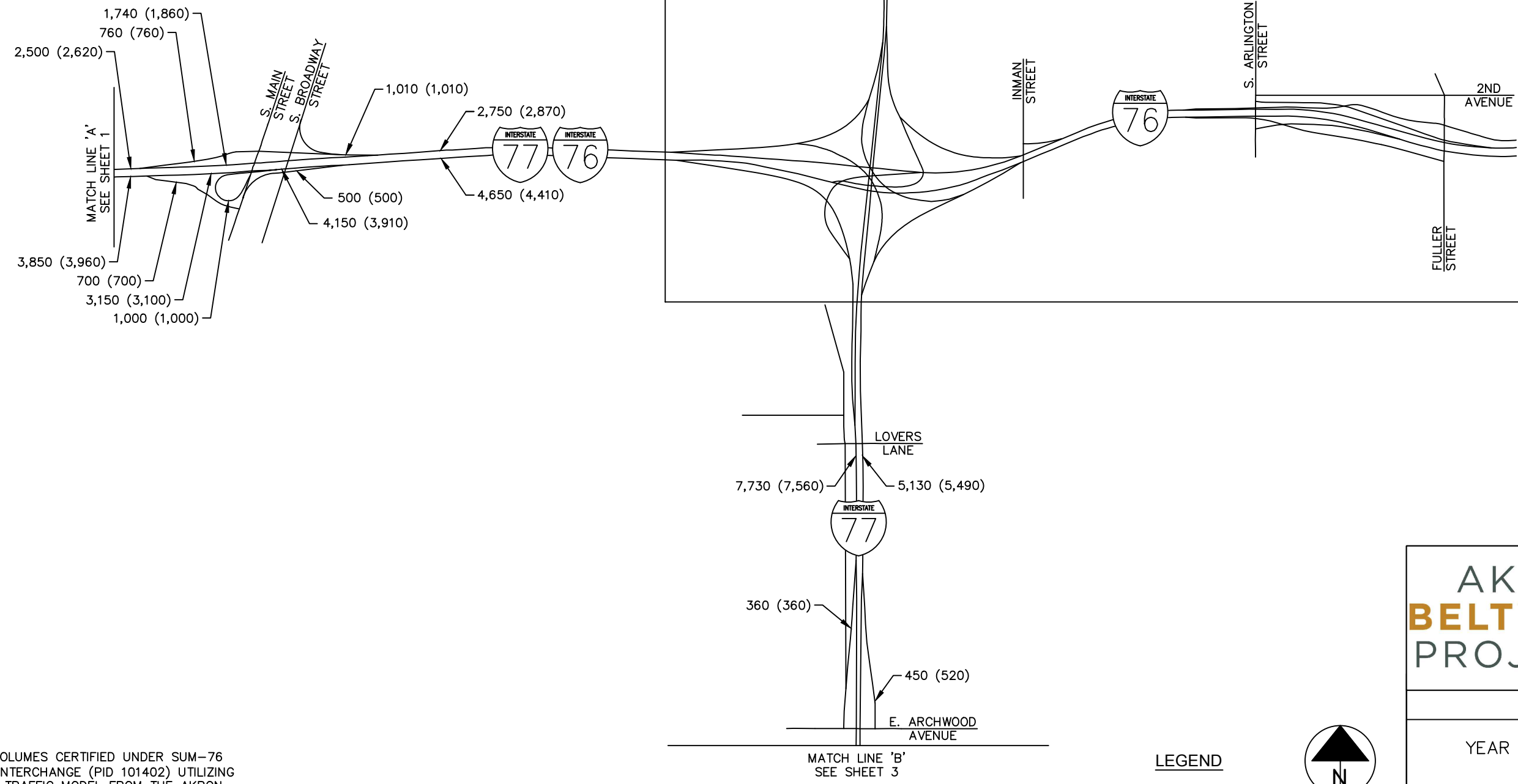
---

YEAR 2020 / YEAR 2040  
 PM DHV  
 SHEET 1 OF 7

---

NOVEMBER 2018

Drawing File: c:\2013\2013060\SUM\9851\Traffic\Certified Traffic Requests\Entire Beltway\Figures\PM\Volume Plates PM-1.dwg Layout: PM-2  
 Date: Nov 27, 2018 Time: 8:30 am User: 15727853  
 Technician: bferrell



NOTE 'A'  
 TRAFFIC VOLUMES CERTIFIED UNDER SUM-76  
 CENTRAL INTERCHANGE (PID 101402) UTILIZING  
 NO-BUILD TRAFFIC MODEL FROM THE AKRON  
 BELTWAY PLANNING STUDY. FOR MORE INFORMATION,  
 SEE AKRON BELTWAY PLANNING STUDY.

LEGEND  
 ## - YEAR 2020  
 ### - YEAR 2040

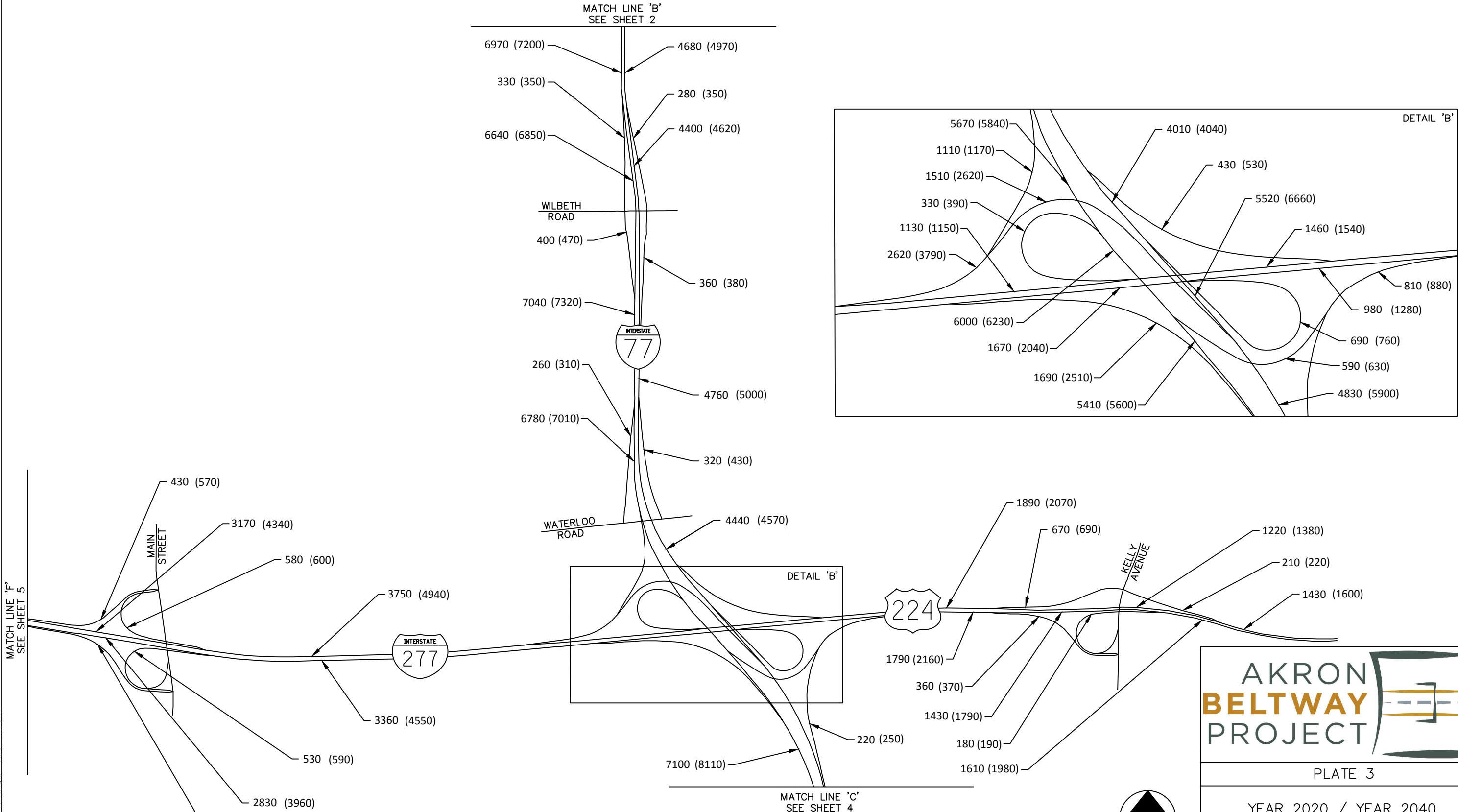


PLATE 3

YEAR 2020 / YEAR 2040  
 PM DHV  
 SHEET 2 OF 7

NOVEMBER 2018

Drawing File: C:\2013\20130501\SUM\9851\Traffic\_Requests\Entire Beltway\Figures\PM\Volume Plates PM-3.dwg Layout: PM-3  
 Date: Nov 25, 2018 Time: 1:12 PM User: -15727853  
 Technician: ddombrosky



**LEGEND**  
 ## - YEAR 2020  
 (##) - YEAR 2040



PLATE 3

YEAR 2020 / YEAR 2040  
 PM DHV  
 SHEET 3 OF 7

NOVEMBER 2018



MATCH LINE 'C'  
SEE SHEET 3

7100 (8110)      220 (250)



5050 (6150)

320 (380)

1660 (1690)

①

4730 (5770)

②

5440 (6420)

590 (820)

③

4140 (4950)

690 (710)

490 (540)

④

5930 (6960)

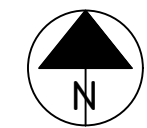
⑤

4830 (5660)

ARLINGTON ROAD  
⑥

**LEGEND**

## - YEAR 2020  
(##) - YEAR 2040



N.T.S.

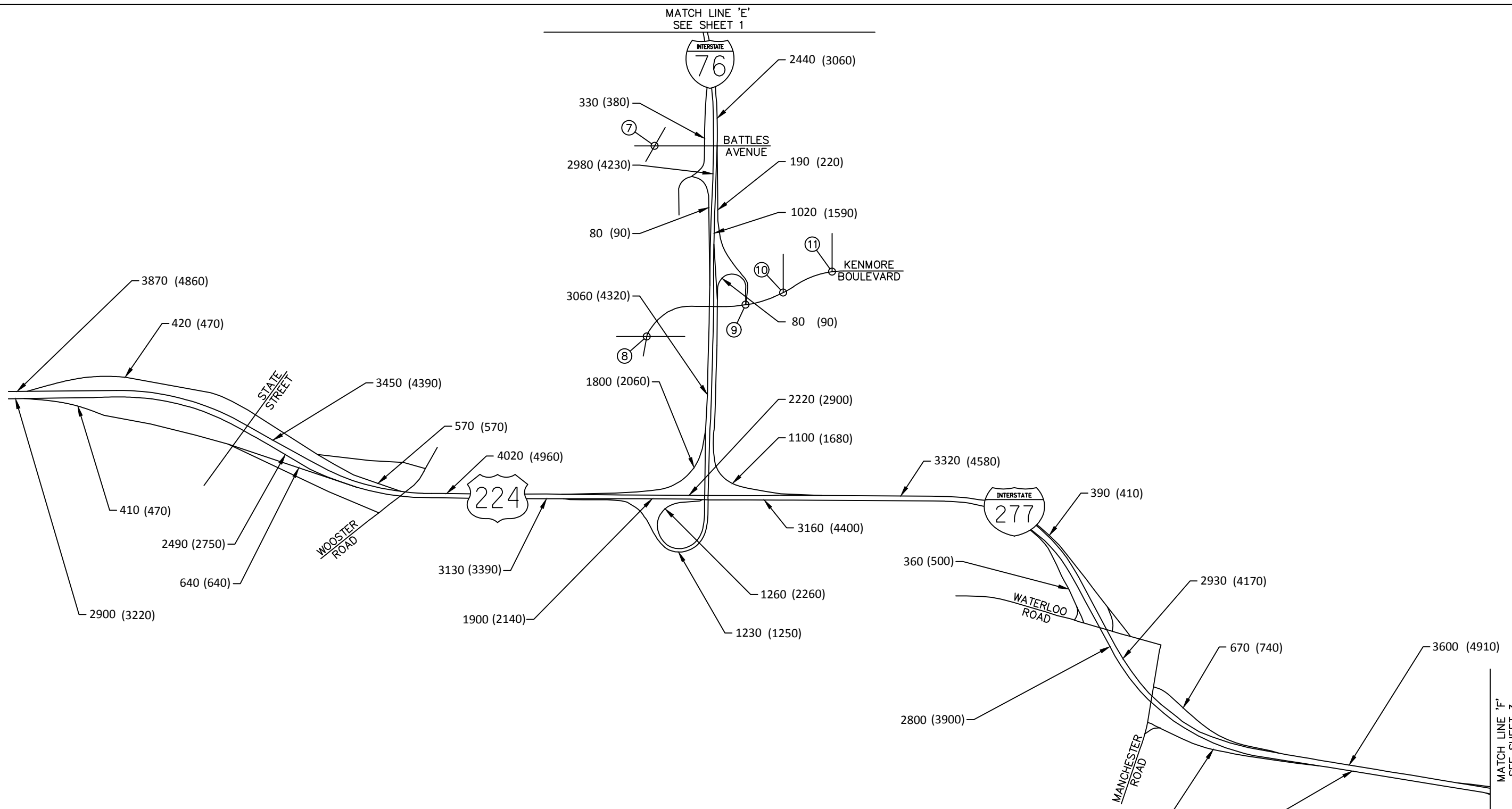


PLATE 3

YEAR 2020 / YEAR 2040  
PM DHV  
SHEET 4 OF 7

NOVEMBER 2018

Drawing File: C:\2013\201305\SUM\98531\Traffic\_Requests\Entire Beltway\Figures\PM\Volume Plates PM-2.dwg Layout: PM-5  
 Date: Nov 25, 2018 Time: 11:39 am Title: -1:5778633  
 Technician: ddombrosky



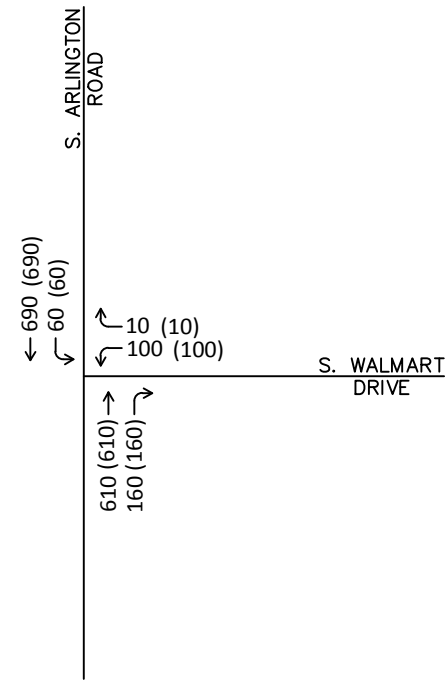
**LEGEND**  
 ## - YEAR 2020  
 (##) - YEAR 2040



<h1>AKRON BELTWAY PROJECT</h1>	
PLATE 3	
YEAR 2020 / YEAR 2040 PM DHV SHEET 5 OF 7	
NOVEMBER 2018	

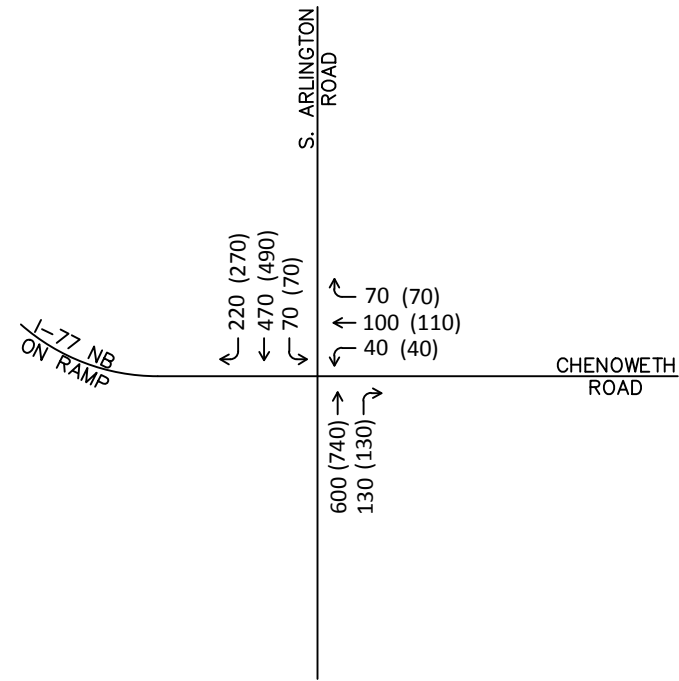
1

S. ARLINGTON ROAD / S. WALMART DRIVE



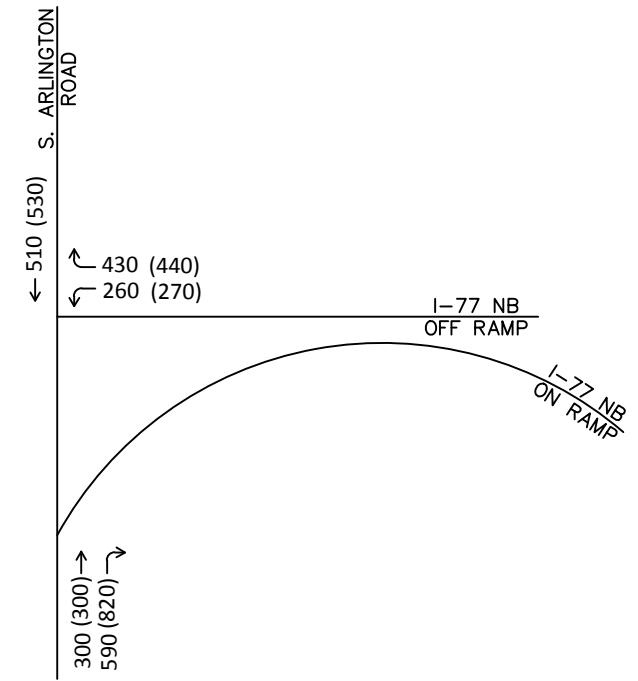
2

S. ARLINGTON ROAD / CHENOWETH ROAD / NB I-77 ENTRANCE RAMP



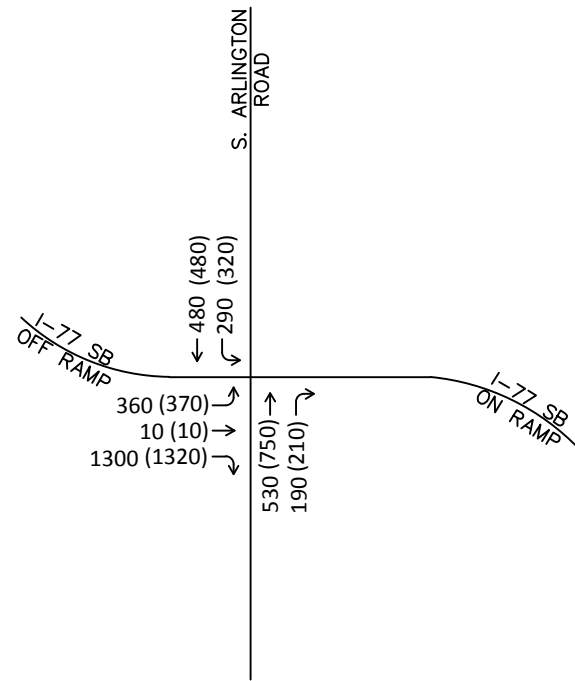
3

S. ARLINGTON ROAD / NB I-77 RAMPS



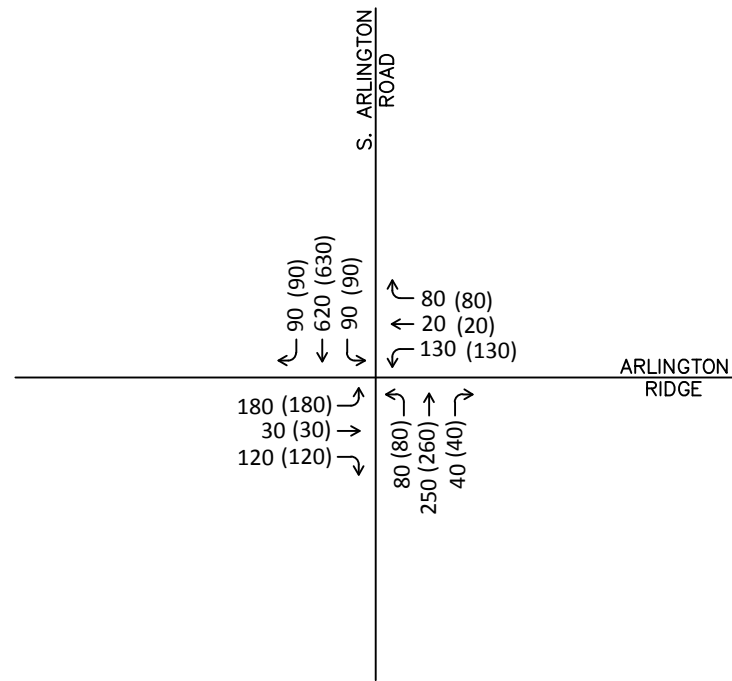
4

S. ARLINGTON ROAD / SB I-77 RAMPS



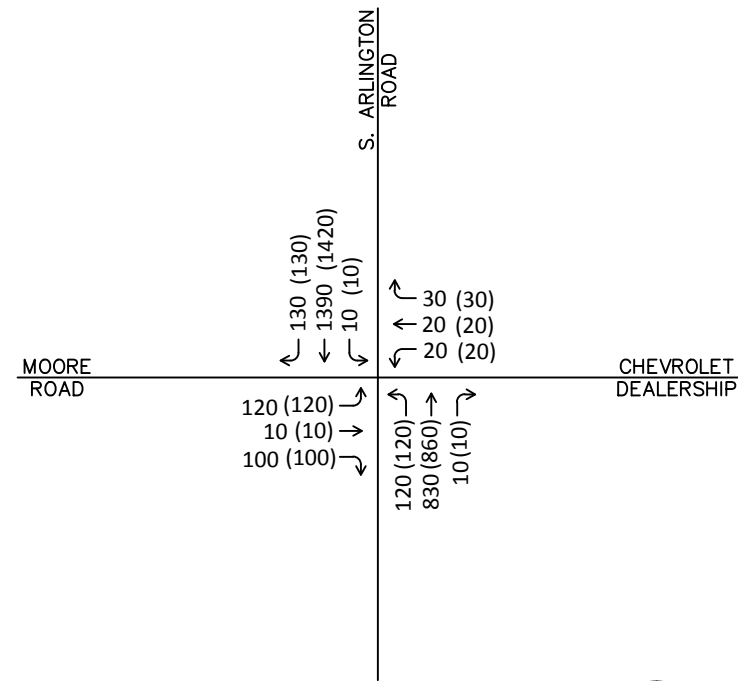
5

S. ARLINGTON ROAD / ARLINGTON RIDGE



6

S. ARLINGTON ROAD / MOORE ROAD / CHEVROLET DEALERSHIP



LEGEND

## - YEAR 2020  
## - YEAR 2040



N.T.S.

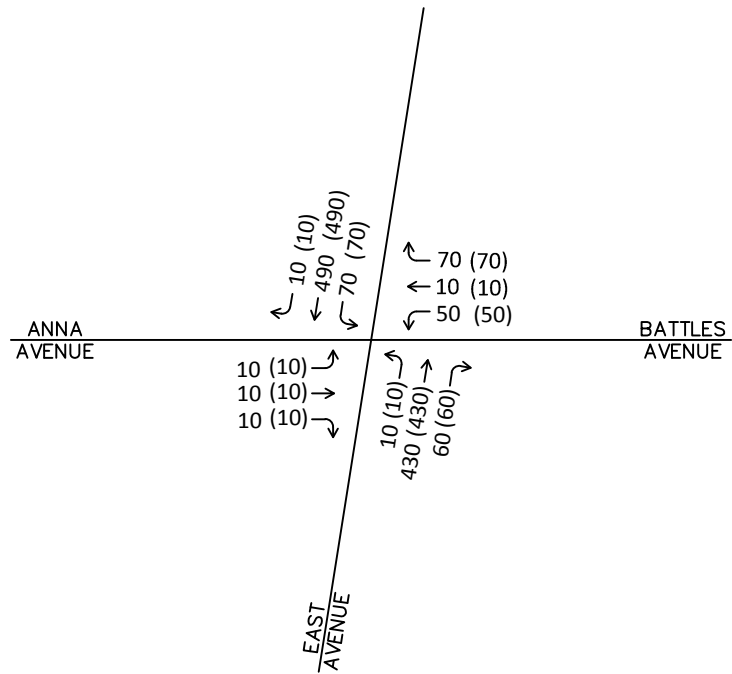


PLATE 3

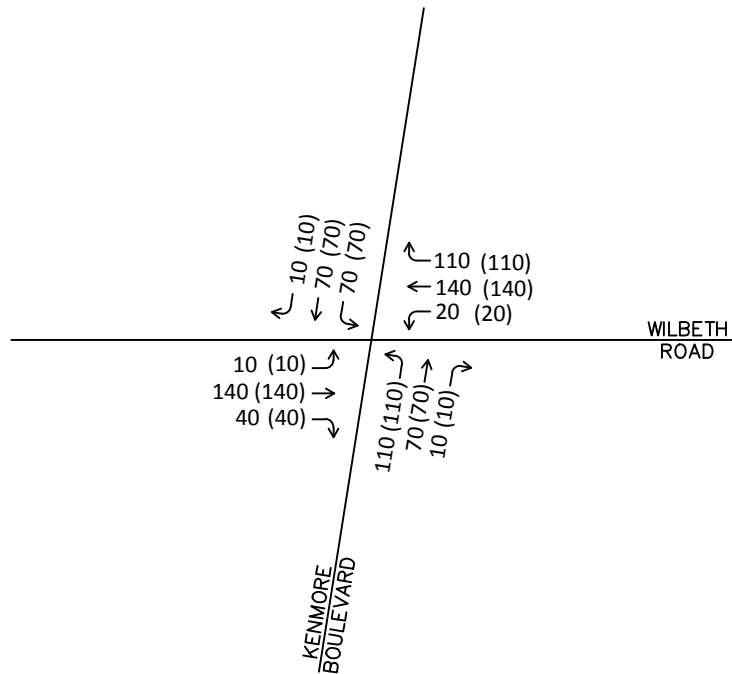
YEAR 2020 / YEAR 2040  
PM DHV  
SHEET 6 OF 7

NOVEMBER 2018

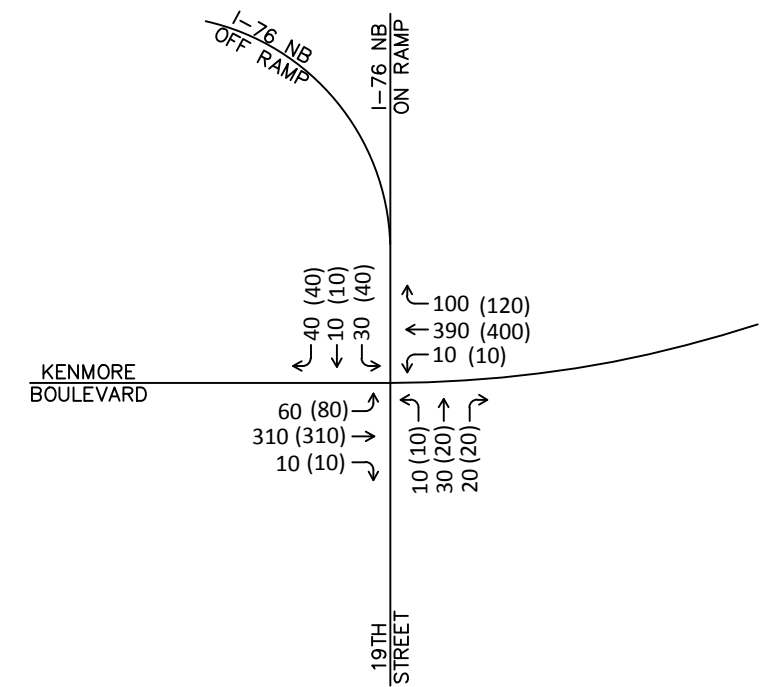
7 BATTLES AVENUE / EAST AVENUE / ANNA AVENUE



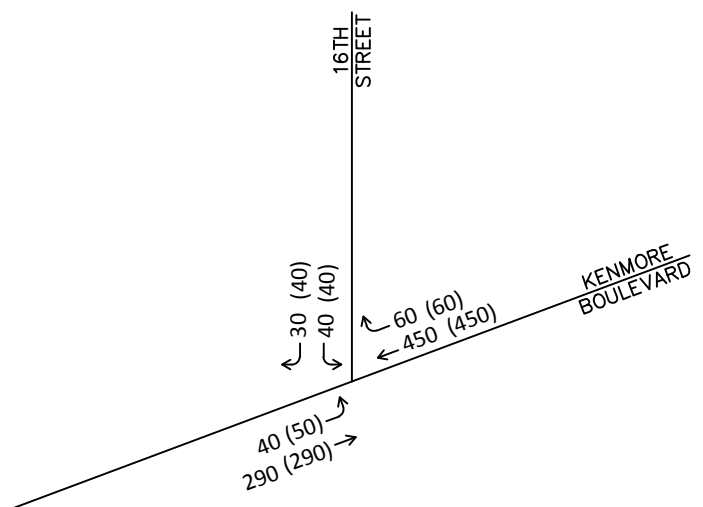
8 KENMORE BOULEVARD / WILBETH ROAD



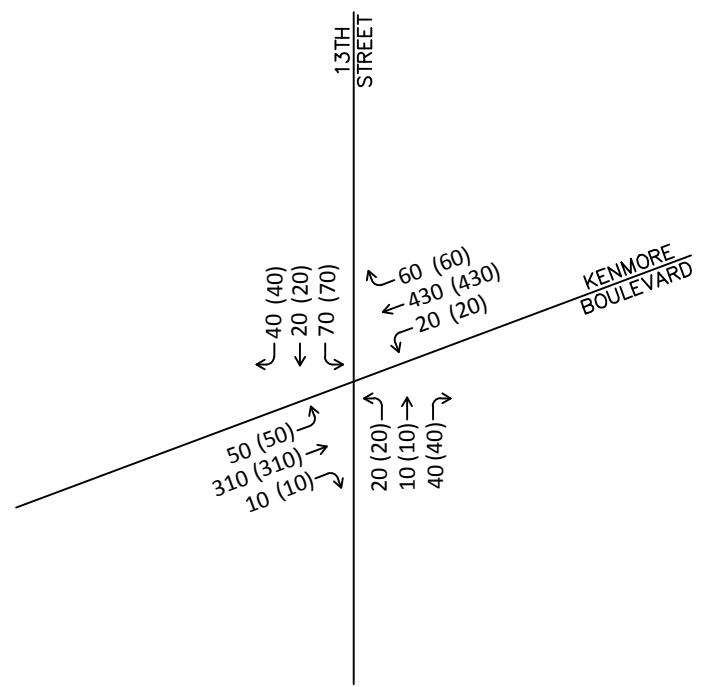
9 KENMORE BOULEVARD / I-76 RAMPS / 19TH STREET



10 KENMORE BOULEVARD / 16TH STREET



11 KENMORE BOULEVARD / 13TH STREET



**LEGEND**  
 ## - YEAR 2020  
 (##) - YEAR 2040



PLATE 3

YEAR 2020 / YEAR 2040  
 PM DHV  
 SHEET 7 OF 7

NOVEMBER 2018

Drawing File: c:\2013\20130501\SUM\96531\Traffic\_Requests\Entire Beltway\Figures\PM\Volume Plates PM-6.dwg Layout: PM-7  
 Date: Nov 25, 2018 Time: 12:36 pm Title: 13707853  
 Technician: ddombrosky

Drawing File: c:\2013\20130501\SUM\98531\Traffic\Requested\Entire Beltway\Figures\Truck\_Percentage\Volume Plates TRUCK-1.dwg Layout: TRUCK-1  
 Date: Nov 25, 2018 Time: 12:46 pm Target: -1:57:03.53  
 Technician: ddombrosky

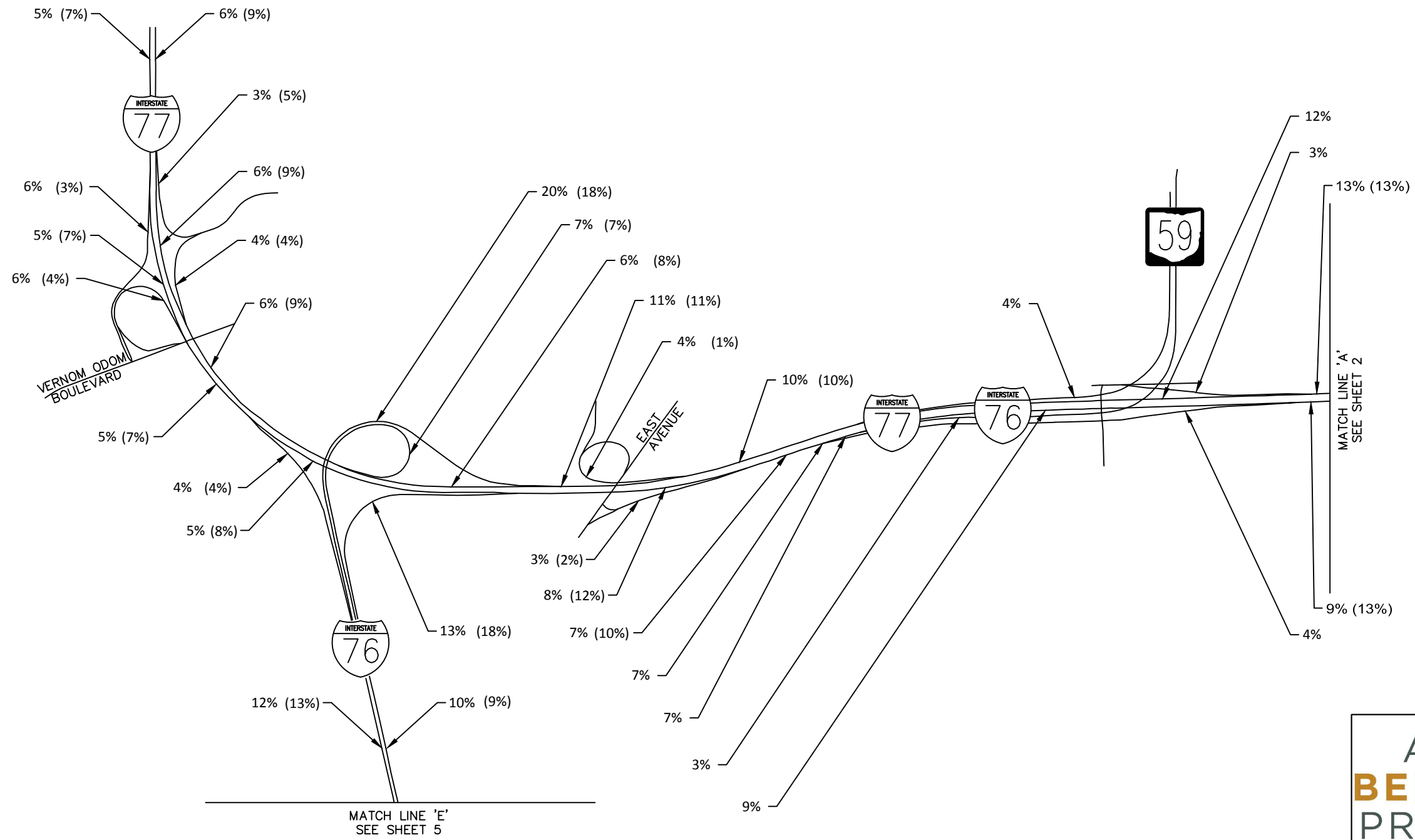


PLATE 4

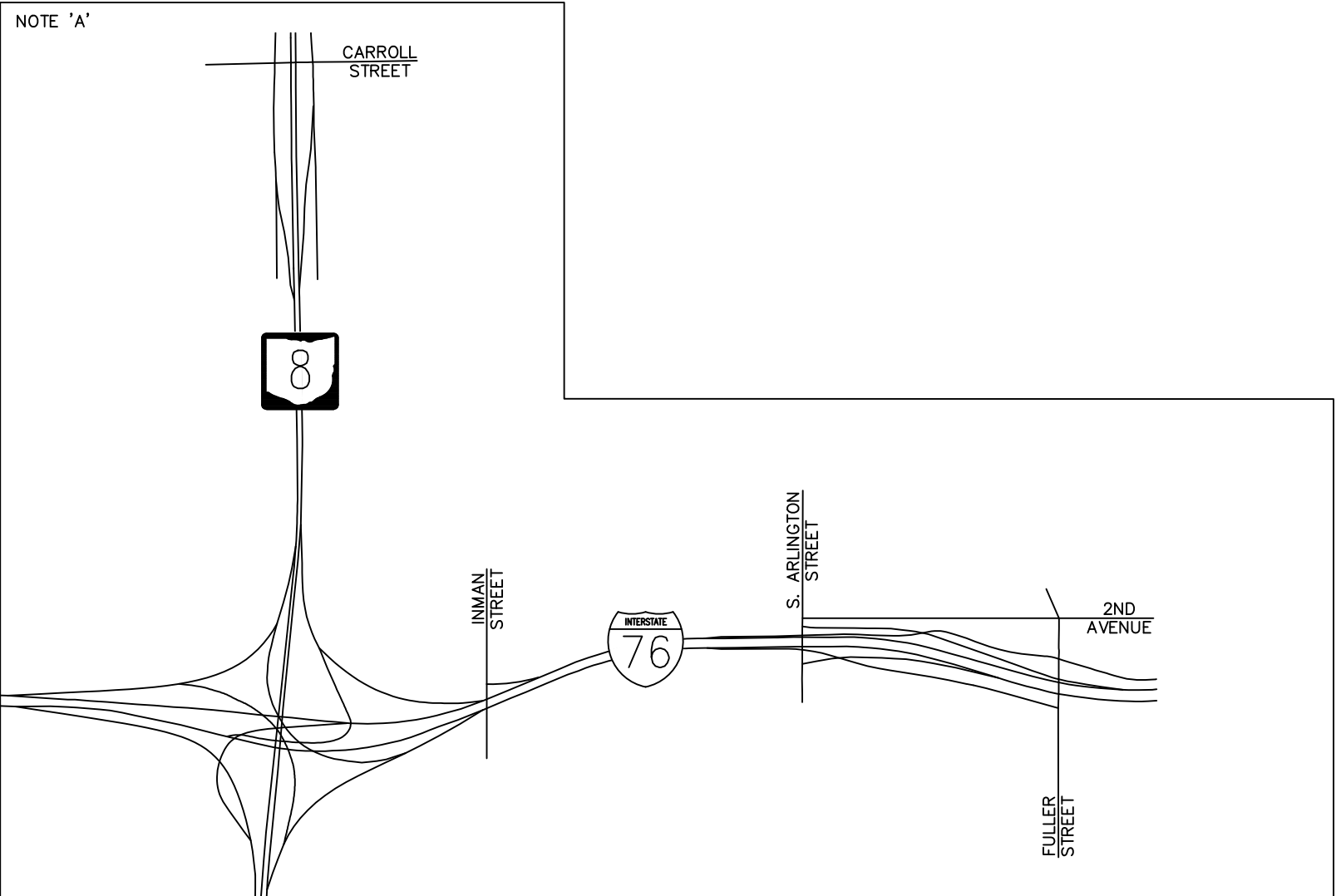
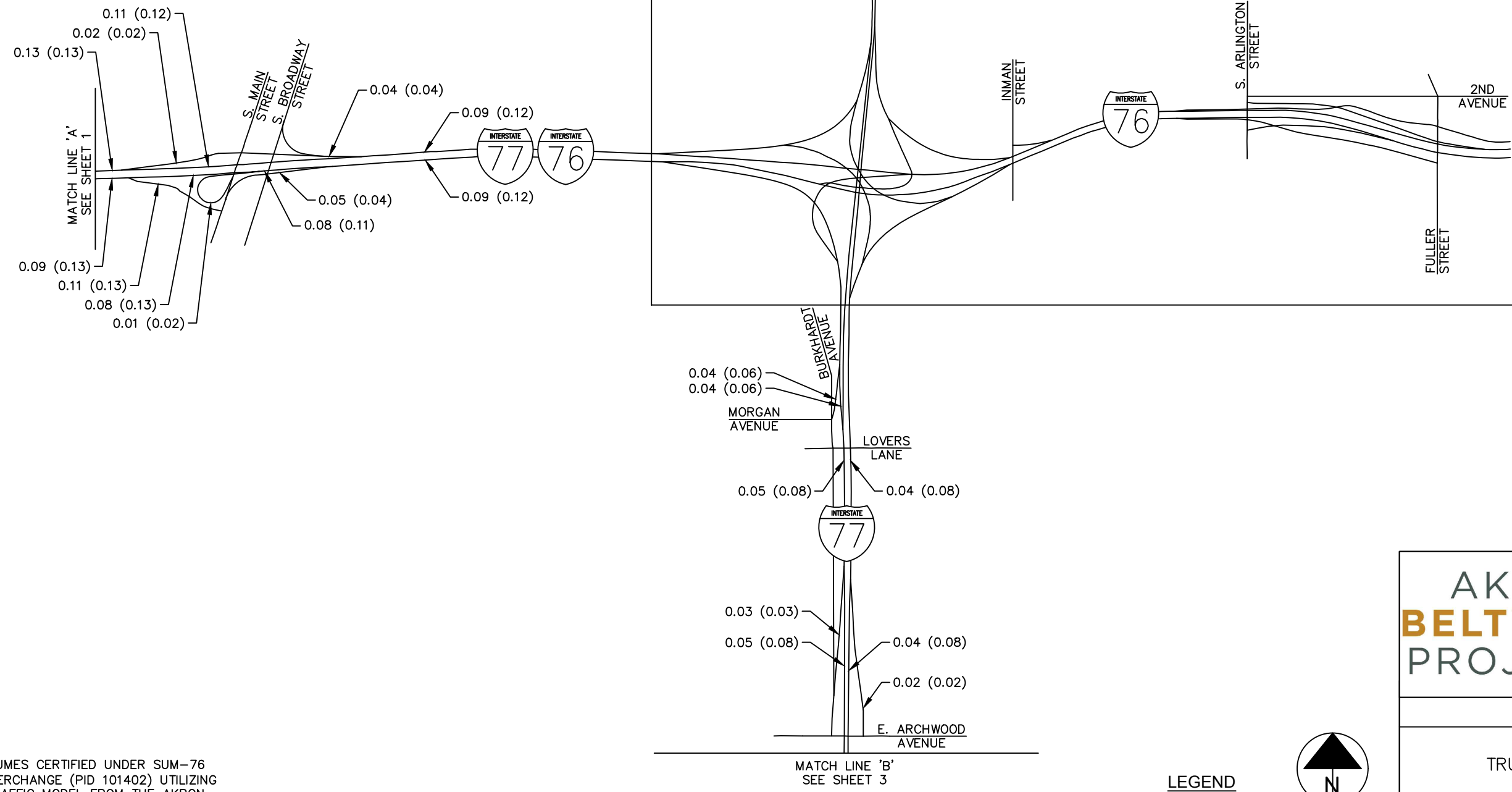
TRUCK PERCENTAGE  
SHEET 1 OF 5

NOVEMBER 2018

**LEGEND**  
 ## - TD  
 (##) - T24



Drawing File: c:\2013\20131350\SUM\98531\Traffic\Certified Traffic Requests\Entire Beltway\Figures\Truck\_Percentage\Volume Plates\TRUCK-1.dwg Layout: TRUCK-2  
 Date: Nov 25, 2018 Time: 12:46 pm Target: -1:57:53.53  
 Technician: ddombrosky



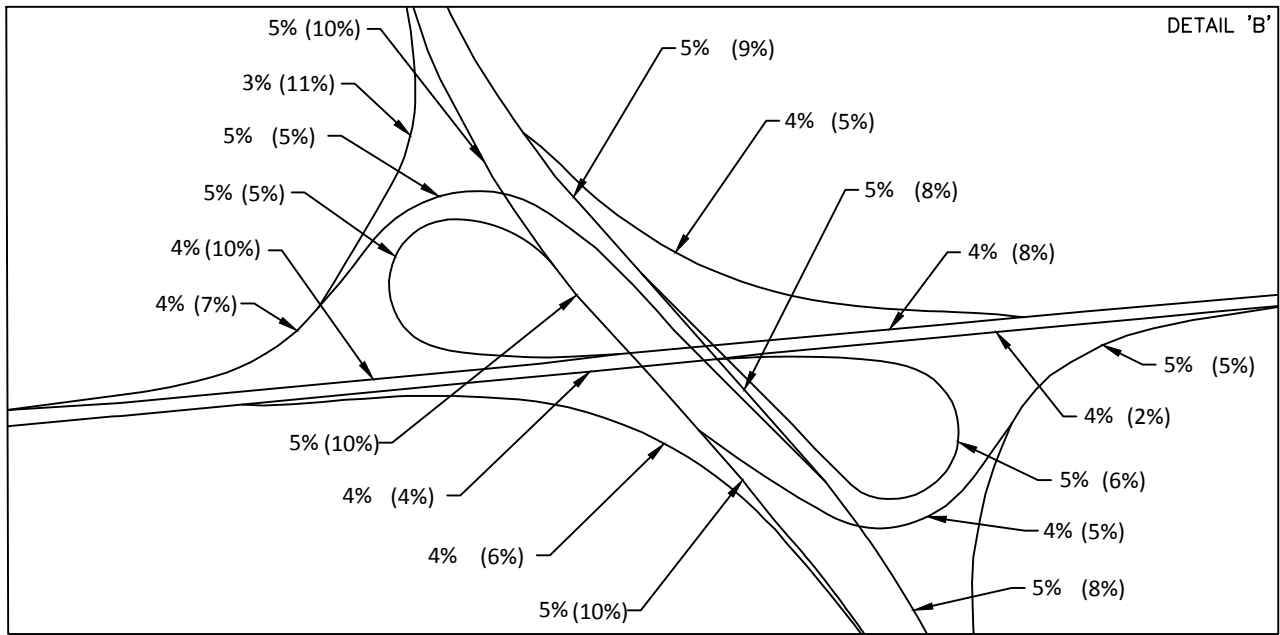
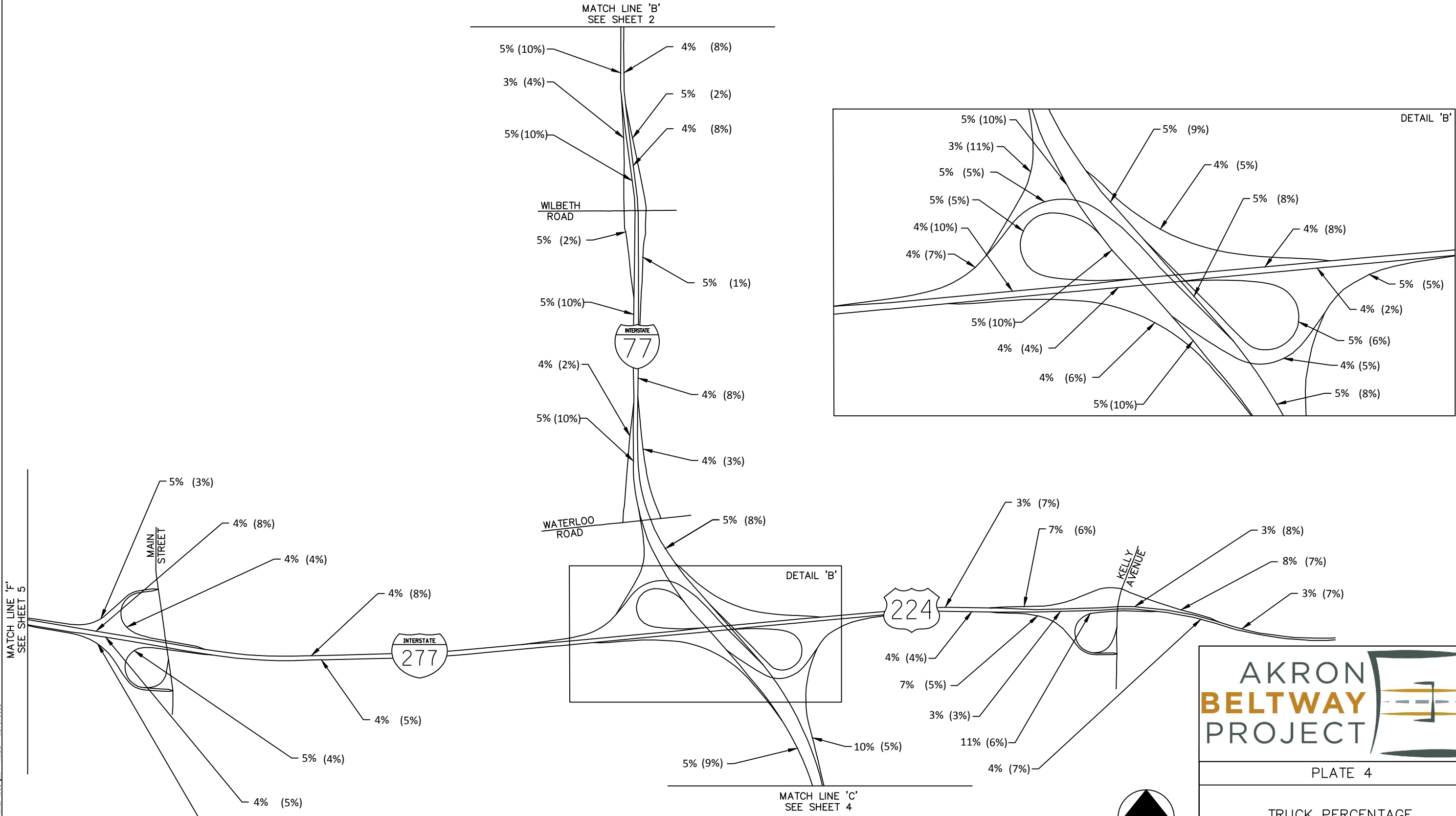
NOTE 'A'  
 TRAFFIC VOLUMES CERTIFIED UNDER SUM-76  
 CENTRAL INTERCHANGE (PID 101402) UTILIZING  
 NO-BUILD TRAFFIC MODEL FROM THE AKRON  
 BELTWAY PLANNING STUDY. FOR MORE INFORMATION,  
 SEE AKRON BELTWAY PLANNING STUDY.

**LEGEND**  
 ## - TD  
 (##) - T24



PLATE 4
TRUCK PERCENTAGE SHEET 2 OF 5
NOVEMBER 2018

Drawing File: c:\2013\20130501\SUM\9851\Traffic\Traffic\Percentage\Volume\Plates\TRUCK-3.dwg Layout: TRUCK-3  
 Date: Nov 25, 2018 Time: 1:00 pm Title: 15727853  
 Technician: ddombrosky



**LEGEND**  
 ## - TD  
 (##) - T24



PLATE 4

TRUCK PERCENTAGE  
SHEET 3 OF 5

NOVEMBER 2018

MATCH LINE 'C'  
SEE SHEET 3

5% (9%)

10% (5%)



5% (8%)

7% (4%)

7% (2%)

5% (9%)

5% (11%)

6% (2%)

5% (10%)

3% (4%)

4% (3%)

5% (10%)

5% (9%)

ARLINGTON  
ROAD

**LEGEND**

## - TD  
(##) - T24



N.T.S.



PLATE 4

TRUCK PERCENTAGE  
SHEET 4 OF 5

NOVEMBER 2018



