

I-805

STATE OF OHIO DEPARTMENT OF HIGHWAYS MAH-18-0.91

FED. RD.	STATE	PROJECT
2	OHIO	I-805 7(1)218

MAH. I.R. 805 0.91

LEGEND

FOR RIGHT-OF-WAY LEGEND
SEE RIGHT-OF-WAY SHEET N^o 7

INDEX OF SHEETS

- 1-2-3 CENTERLINE SURVEY PLATS
- 4-5-6 PROPERTY MAPS
- 7 KEY MAP
- 8 SUMMARY SHEET
- 9 STA. 45+00 TO STA. 60+00
- 10 STA. 60+00 TO STA. 75+00
- 11 STA. 75+00 TO STA. 90+00 - TOPOGRAPHY SHEET (FIRST VIEW & BONNIE VIEW SUB-DIVISIONS)
- 12 STA. 77+78.03 TO STA. 88+89.72 - CALCULATION SHEET (FIRST VIEW & BONNIE VIEW SUB-DIVISIONS)
- 13 STA. 90+00 TO STA. 105+00
- 14 STA. 105+00 TO STA. 120+00
- 15 STA. 120+00 TO STA. 135+00 - PRICETOWN RD.
- 16 STA. 135+00 TO STA. 145+00
- 17 STA. 145+00 TO STA. 160+00 - INTERCHANGE (NORTH)
- 18 STA. 145+00 TO STA. 160+00 - INTERCHANGE (SOUTH)
- 19 STA. 160+00 TO STA. 175+00
- 20 EAST RIVER ROAD - STA. 41+00 TO STA. 60+50
- 21 PRICETOWN ROAD - STA. 40+00 TO STA. 53+00
- 22 S. R. 534 - SOUTH OF INTERSTATE 80
- 23 S. R. 534 - NORTH OF INTERSTATE 80

MAHONING COUNTY MILTON TOWNSHIP

~ LIMITED ACCESS ~
THIS IMPROVEMENT IS ESPECIALLY DESIGNED FOR THROUGH TRAFFIC AND HAS BEEN DECLARED A LIMITED ACCESS HIGHWAY OR FREEWAY BY ACTION OF THE DIRECTOR OF HIGHWAYS IN ACCORDANCE WITH THE PROVISIONS OF SECTION 5511.02 OF THE REVISED CODE OF OHIO.

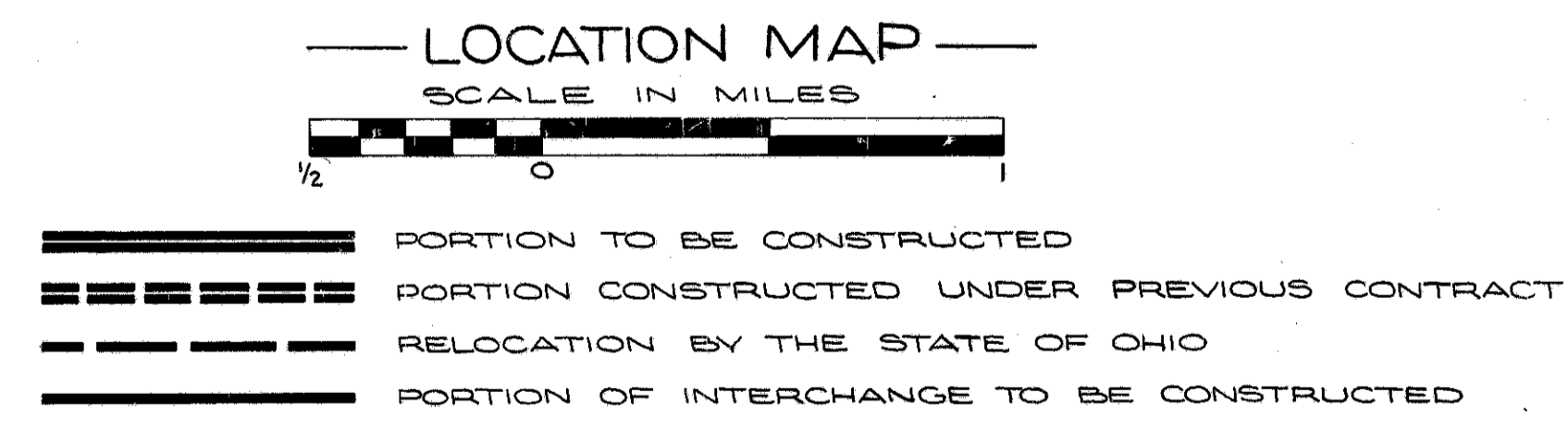
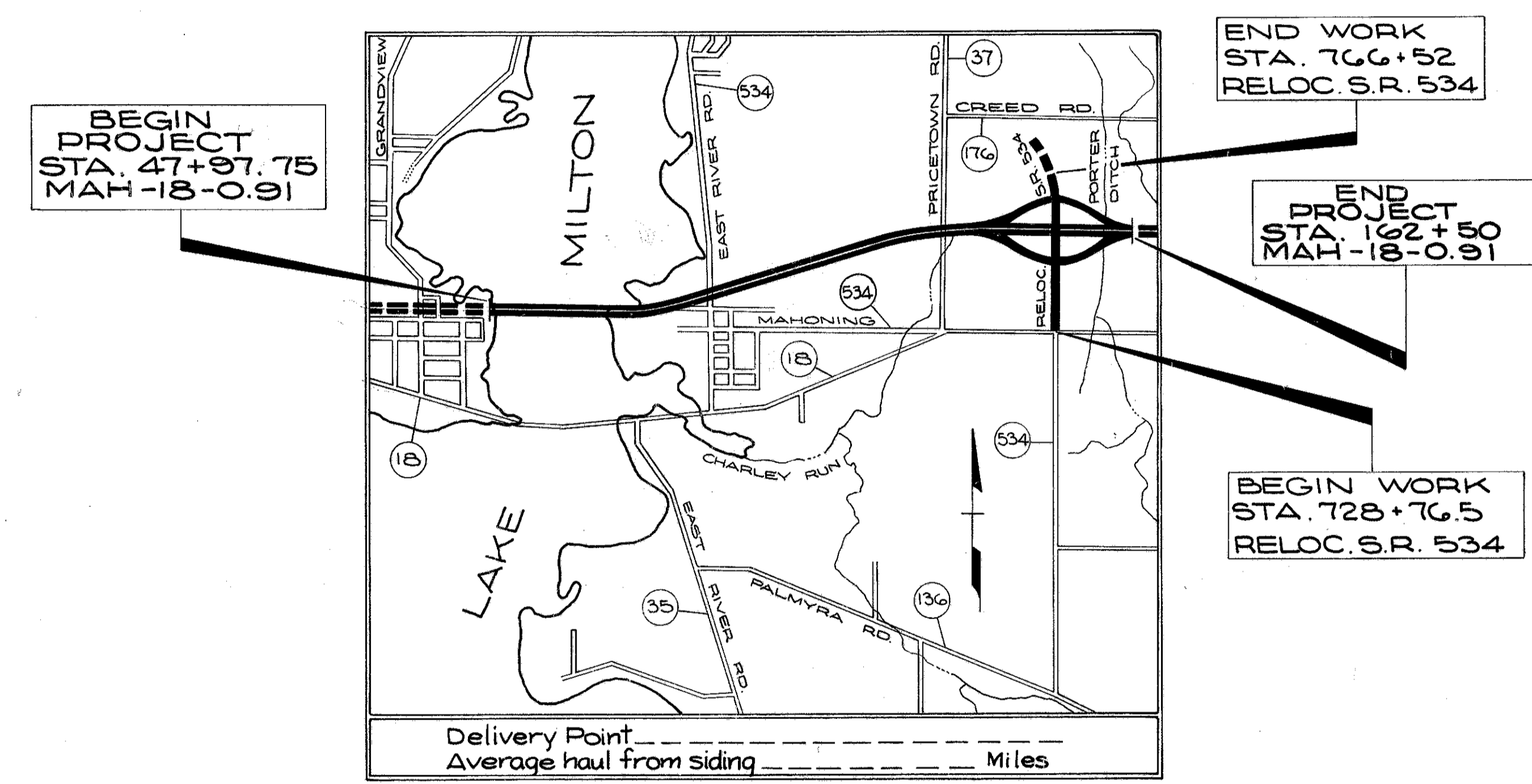
1962 SPECIFICATIONS

THE STANDARD SPECIFICATIONS OF THE STATE OF OHIO, DEPARTMENT OF HIGHWAYS, INCLUDING CHANGES AND SUPPLEMENTAL SPECIFICATIONS LISTED IN THE PROPOSAL SHALL GOVERN THIS IMPROVEMENT

THE RIGHT OF WAY FOR THIS IMPROVEMENT WILL BE PROVIDED BY THE STATE OF OHIO

I HEREBY APPROVE THESE PLANS AND DECLARE THAT THE MAKING OF THIS IMPROVEMENT WILL NOT REQUIRE THE CLOSING TO TRAFFIC OF THE HIGHWAY AND THAT PROVISIONS FOR THE MAINTENANCE AND SAFETY OF TRAFFIC WILL BE AS SET FORTH ON THESE PLANS AND ESTIMATES

- Approved _____
Date _____ Division Deputy Director
- Approved _____
Date _____ Engineer of Bridges
- Approved _____
Date _____ Engineer of Location and Design
- Approved _____
Date _____ Deputy Director of Design and Construction
- Approved _____
Date _____ Deputy Director of Right of Way
- Approved _____
Date _____ Deputy Director of Planning and Programming
- Approved _____
Date _____ First Assistant Director
- Approved _____
Date _____ Director of Highways



SCALE

PLAN
CENTERLINE SURVEY PLAT & PROPERTY MAPS
KEY MAP

1" = 50'
1" = 200'
1" = 400'

- REVISIONS
1. REVISE SCALE TO LOCATION MAP - 1-7-65
 2. REVISE BEGIN & END WORK - 1-7-65
 3. ADDED LIMITED ACCESS NOTE - 1-7-65
 4. ADDED MAHONING COUNTY MAH-18-0.91 - 1-7-65
 5. ADDED FEDERAL N^o.

RIGHT-OF-WAY COMPLETION DATE: JUNE 30, 1964

PREPARED AND RECOMMENDED BY
BEISWENGER, HOCH, ARNOLD & ASSOCIATES
CONSULTING ENGINEERS
AKRON, OHIO
File N^o MAHONING COUNTY, MAH-18-0.91
Date of Letting _____ 19____
Contract N^o _____

SUPPLEMENTAL PRINTS OF STANDARD CONSTRUCTION DRAWINGS			

SUPPLEMENTAL SPECIFICATIONS	

DEPARTMENT OF COMMERCE
BUREAU OF PUBLIC ROADS

APPROVED _____
Division Engineer _____ Date _____

CENTERLINE SURVEY PLAT

MAH.-18-0.91

MAHONING COUNTY

MILTON TOWNSHIP

FED. RD.	STATE	PROJECT
2	OHIO	1805-7(1)-21S

158
180

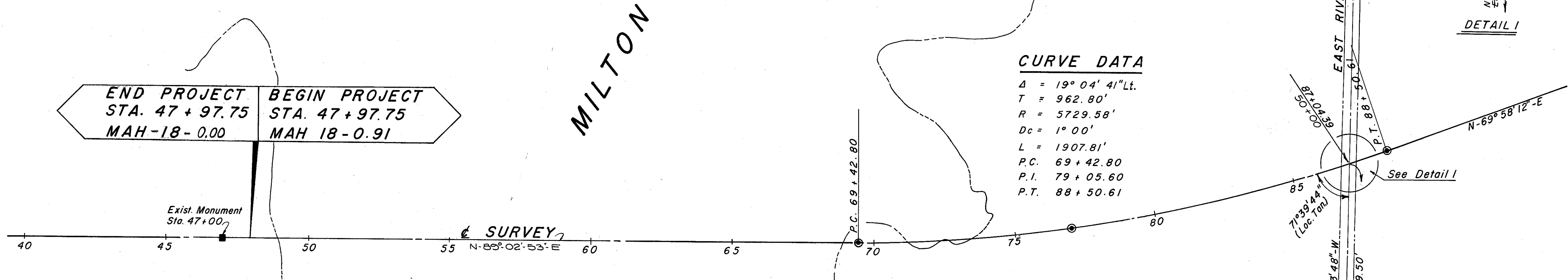
MAH.-18-0.91
RIGHT OF WAY SHEET

1
23

NOTE:
PROJECT DESIGNATION MAH. 18-0.91
APPEARING THROUGHOUT THIS PLAN
SHALL BE CONSIDERED TO READ
MAH. I.R. 805 0.91

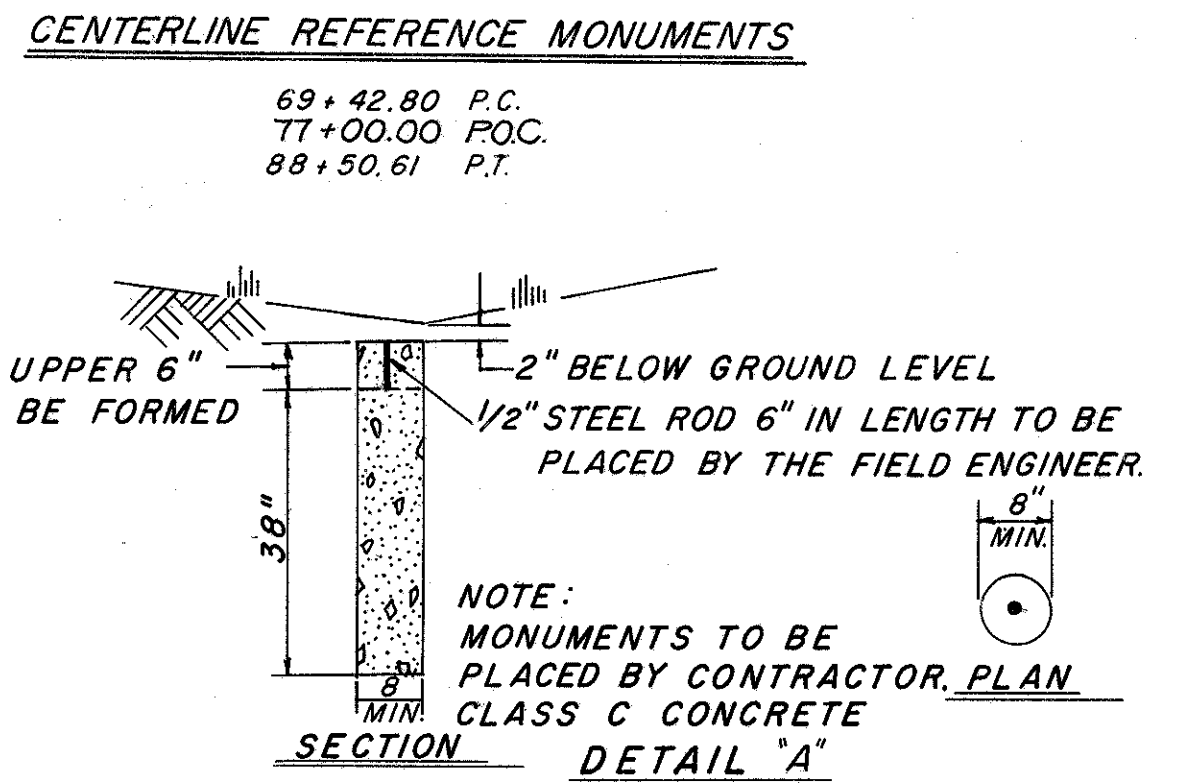
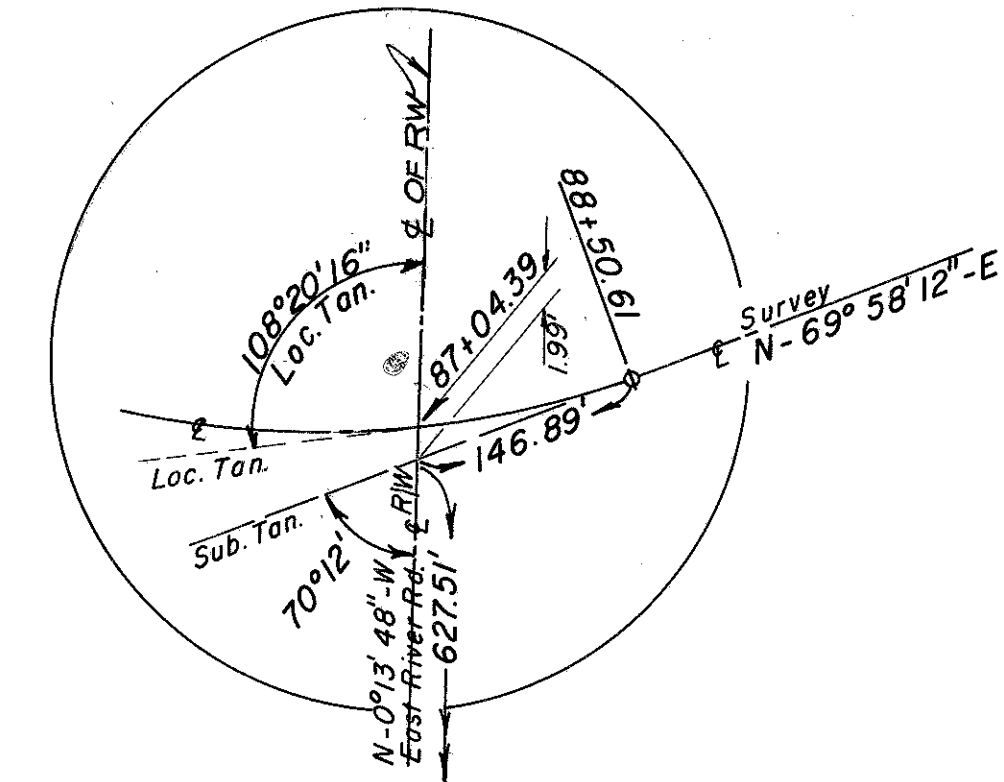
LIMITED ACCESS
THIS IMPROVEMENT HAS BEEN DECLARED A LIMITED ACCESS
HIGHWAY FROM STATION 47+97.75 TO STATION 162+50 BY
ACTION OF THE DIRECTOR OF HIGHWAYS AND RECORDED IN
VOLUME 41, PAGE 935, OF THE DIRECTORS JOURNAL PURSUANT TO LAW.
Dated 12-18-56

MAHONING COUNTY
MILTON TOWNSHIP
TOWNSHIP 2 NORTH
RANGE 5 WEST



CURVE DATA

Δ	= 19° 04' 41" Lt.
T	= 962.80'
R	= 5729.58'
Dc	= 1° 00'
L	= 1907.81'
P.C.	69+42.80
P.I.	79+05.60
P.T.	88+50.61



NOTES:
MONUMENTS TO BE PLACED ON CENTER LINE SURVEY.
MONUMENTS TO BE PLACED DURING OR AFTER CONSTRUCTION.
IRON PIN REFERENCE POINTS TO BE PLACED BEFORE CONSTRUCTION.
ALL IRON PIN REFERENCE POINTS ARE SET AT THE DISCRETION OF THE FIELD ENGINEER AND OUTSIDE OF THE CONSTRUCTION LIMITS.

GREAT LOT 19
(S.R. 534) MAHONING AVE.
GREAT LOT 22

I HEREBY CERTIFY THAT THIS PLAT IS A TRUE DELINEATION OF A SURVEY MADE FOR THE OHIO DEPARTMENT OF HIGHWAYS. BY Raymond E. McLaughlin

DATE July 7 1964
RECEIVED FOR RECORD Sept 11 1964
RECORDED VOL. 54, PAGE 303 OF THE MAHONING COUNTY RECORDS.

RECORDER
CERTIFICATE OF APPROVAL
SIGNED BY Clifton M. Newhall
DATE 9-8-64 DIVISION DEPUTY DIRECTOR

COMPARED BY E. D. H. D.

MONUMENTS to be SET
EXISTING MONUMENTS

RIGHT-OF-WAY COMPLETION DATE: JUNE 30, 1964

GRAPHIC SCALE
0 100 200 400 600

Centerline Survey Plat of 3

CENTERLINE SURVEY PLAT

MAH.-18-0.91

MAHONING COUNTY

MILTON TOWNSHIP

FED. RD.	STATE	PROJECT	
2	OHIO	I-80S 7(11)-2IS	

159
180

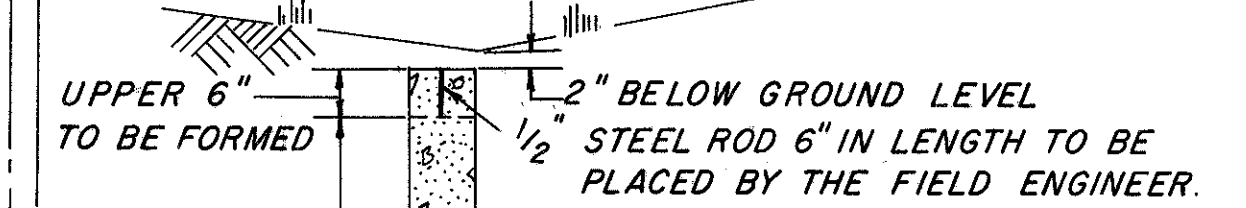
MAH.-18-0.91
RIGHT OF WAY SHEET

2
23

LIMITED ACCESS
THIS IMPROVEMENT HAS BEEN DECLARED A LIMITED ACCESS HIGHWAY FROM STATION 47+97.75 TO STATION 162+50 BY ACTION OF THE DIRECTOR OF HIGHWAYS AND RECORDED IN VOLUME 41, PAGE 935, OF THE DIRECTORS JOURNAL PURSUANT TO LAW. Dated 12-18-56

CENTERLINE REFERENCE MONUMENTS

88+50.61 P.T.
101+82.58 P.C.
111+00 P.O.C.
121+83.41 (Middle ordinate of curve)
131+00 P.O.C.



NOTE:
MONUMENTS TO BE PLACED BY CONTRACTOR, PLAN CLASS C CONCRETE
SECTION DETAIL A'

DETAIL OF CENTERLINE REFERENCE MONUMENTS

NOTES:
MONUMENTS TO BE PLACED ON CENTER LINE SURVEY.
MONUMENTS TO BE PLACED DURING OR AFTER CONSTRUCTION.
IRON PIN REFERENCE POINTS TO BE PLACED BEFORE CONSTRUCTION.
ALL IRON PIN REFERENCE POINTS ARE SET AT THE DISCRETION OF THE FIELD ENGINEER AND OUTSIDE OF THE CONSTRUCTION LIMITS.

GREAT LOT 12
GREAT LOT 19

GREAT LOT 12
GREAT LOT 19

MAHONING COUNTY
MILTON TOWNSHIP
TOWNSHIP 2 NORTH
RANGE 5 WEST

EAST RIVER RD. (S. R. 534) (50')

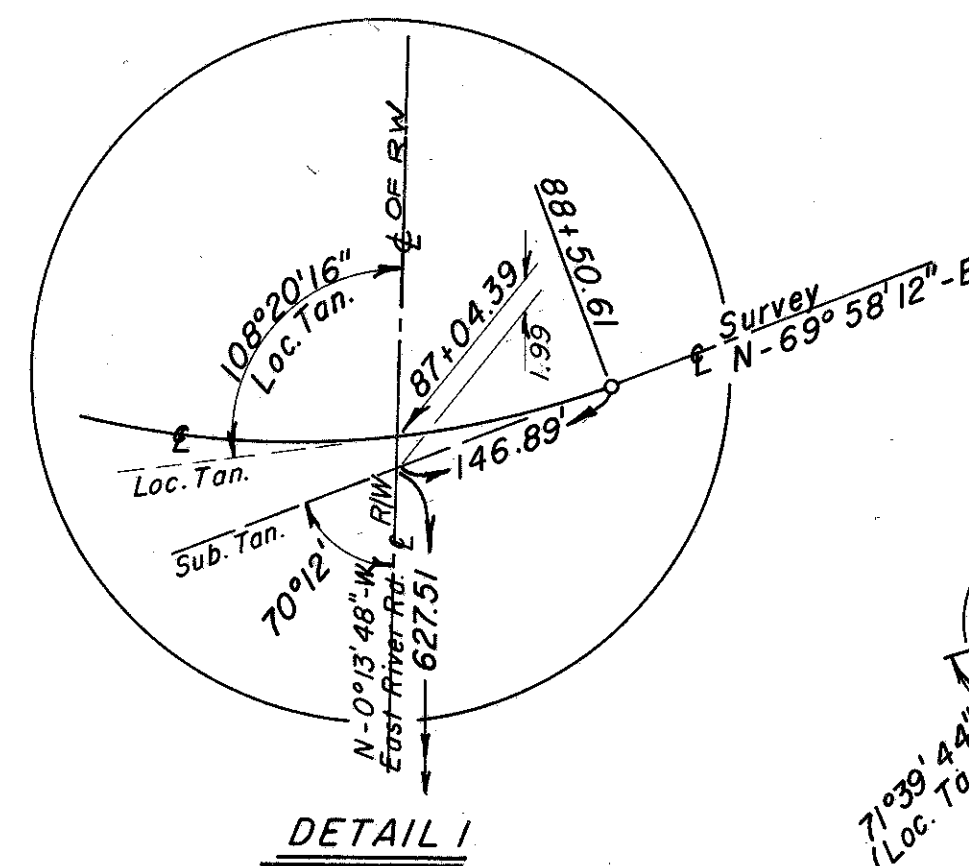
N-0° 32' 10" W

CURVE DATA

$\Delta = 19^\circ 04' 41''$ Lt.
T = 962.80
R = 5729.58
Dc = 1° 00'
L = 1907.81
P.C. = 69+42.80
P.I. = 79+05.60
P.T. = 88+50.61

CURVE DATA

P.I. = 122+03.99
 $\Delta = 20^\circ 00' 30''$ R.T.
D = 0° 30'
T = 2021.41'
L = 4001.67'
R = 11459.16
P.C. = 101+82.58
P.T. = 141+84.25



DETAIL I

GREAT LOT 19

GREAT LOT 19

MAHONING AVE. (S. R. 534) (66')

GREAT LOT 19

GREAT LOT 22

GREAT LOT 22

Exist. County Monument

Exist. County Monument

I HEREBY CERTIFY THAT THIS PLAT IS A TRUE DELINEATION OF A SURVEY MADE FOR THE OHIO DEPARTMENT OF HIGHWAYS. BY Raymond E. Mc Coy

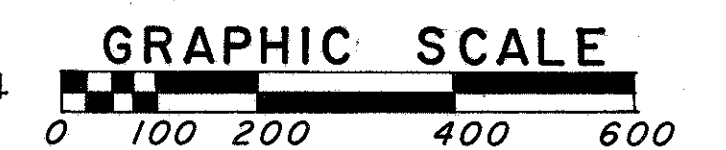
2 Pages DATE July 3, 1964
RECEIVED FOR RECORD Sept. 11th 1964
RECORDED VOL. 54, PAGES 311-333 OF THE MAHONING COUNTY RECORDS. (September) 12, 1964
Harold B. Andrew
RECORDER

CERTIFICATE OF APPROVAL
SIGNED BY Clifton M. Newhall
Clifton M. Newhall
DATE 7-2-64 DIVISION DEPUTY DIRECTOR

COMPARED BY E. D. H. S.

● MONUMENTS to be SET
■ EXISTING MONUMENTS

RIGHT-OF-WAY COMPLETION DATE: JUNE 30, 1964



CENTERLINE SURVEY PLAT

MAH.-18-0.91

MAHONING COUNTY

MILTON TOWNSHIP

MAHONING COUNTY
MILTON TOWNSHIP
TOWNSHIP 2 NORTH
RANGE 5 WEST

FED. RD.	STATE	PROJECT	
2	OHIO	I-80S 7(II) 215	

160
180

MAH.-18-0.91

RIGHT OF WAY SHEET

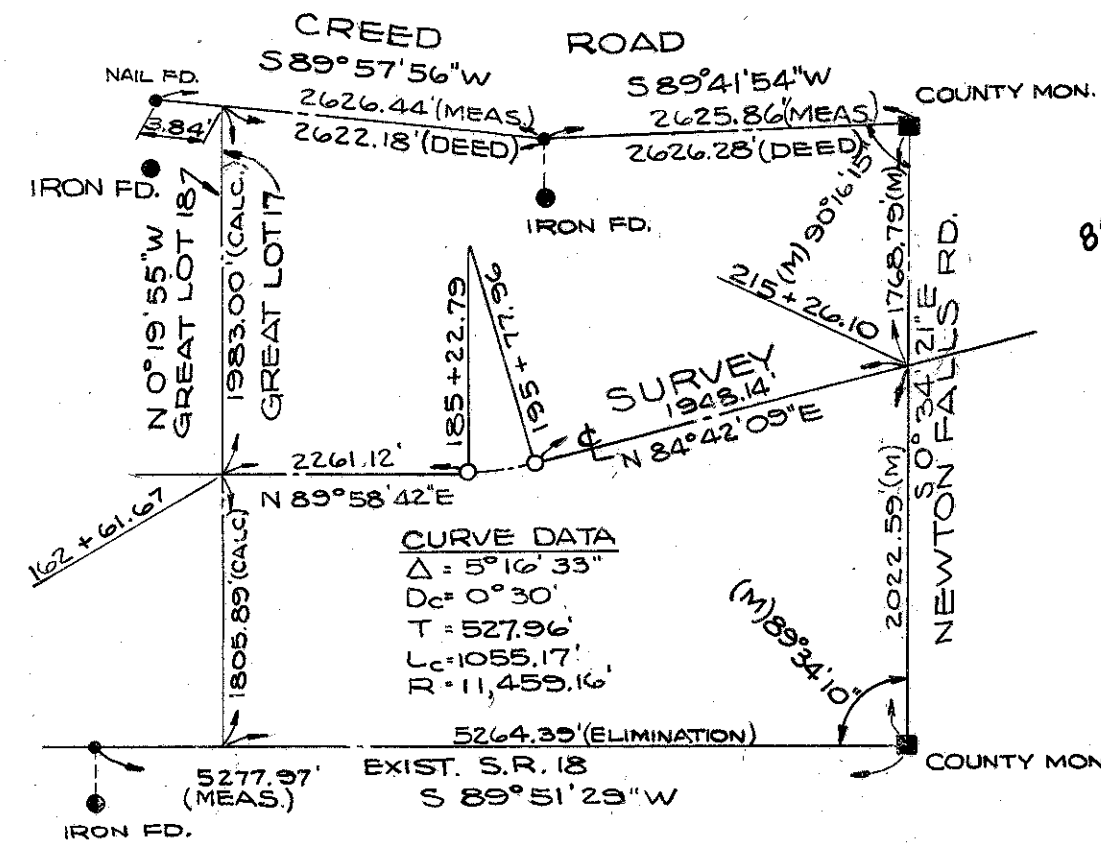
3
23

LIMITED ACCESS

THIS IMPROVEMENT HAS BEEN DECLARED A LIMITED ACCESS HIGHWAY FROM STATION 47 + 97.75 TO STATION 162 + 50 BY ACTION OF THE DIRECTOR OF HIGHWAYS AND RECORDED IN VOLUME 41, PAGE 335, OF THE DIRECTORS JOURNAL PURSUANT TO LAW. Dated 12-18-56

END PROJECT
STA. 762+25

END PROJECT STA. 162+50 MAH. 18-0.91
BEGIN PROJECT STA. 162+50 MAH. 18-3.08



DETAIL OF FIELD INFO.
TO ESTABLISH GREAT LOT LINE

M = OBSERVED ANGLE
MEAS. = MEASURED DISTANCE

CURVE DATA
R = 598.87'
L = 100.00'
T = 100.00'
Ch. Lgth. = 598.87'

SPIRAL DATA
G_s = 4° 22' 30"
L_s = 350'
L_t = 233.40'
S_T = 116.73'
L_C = 349.91'

CURVE DATA

P.I. 122 + 03.99
Δ = 20° 00' 30" R.T.
D = 0° 30'
T = 2021.41'
L = 4001.67'
R = 11459.16'

NOTES:
1. Spiral calculations as developed are outlined in Transition Curves for Highways by Joseph Barnett and published by the Government Printing Office in 1940.
2. For Monument Details see sheets 1 and 2 of the centerline survey plats.

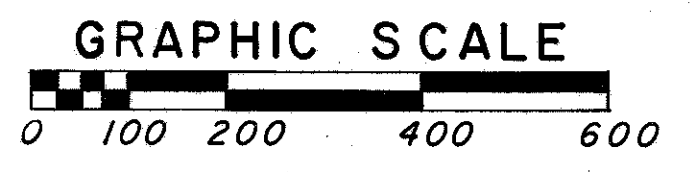
CENTERLINE REFERENCE MONUMENTS

131+00	P.O.C.
141+84.25	P.T.
152+00	P.O.C.

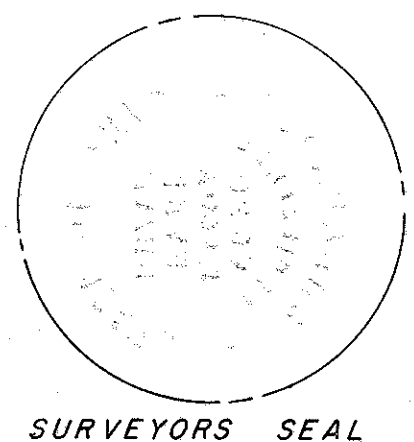
BEGIN PROJECT
RELOC. S.R. 534
STA. 728+64.50

● MONUMENTS to be SET
■ EXISTING MONUMENTS

RIGHT-OF-WAY COMPLETION DATE: JUNE 30, 1964



Centerline Survey Plat 3 of 3



I HEREBY CERTIFY THAT THIS PLAT IS A TRUE DELINEATION OF A SURVEY MADE FOR THE OHIO DEPARTMENT OF HIGHWAYS. BY Bryan E. McCoy DATE July 7, 1964
RECORDED FOR RECORD Sept. 11th 1964
RECORDED VOL. 54, PAGES 319-325 OF THE MAHONING COUNTY RECORDS. Sept. 12, 1964
Grace G. Johnson
RECORDER

CERTIFICATE OF APPROVAL
SIGNED BY Clifton M. Newhall
DATE 7-8-64 DIVISION DEPUTY DIRECTOR

1964

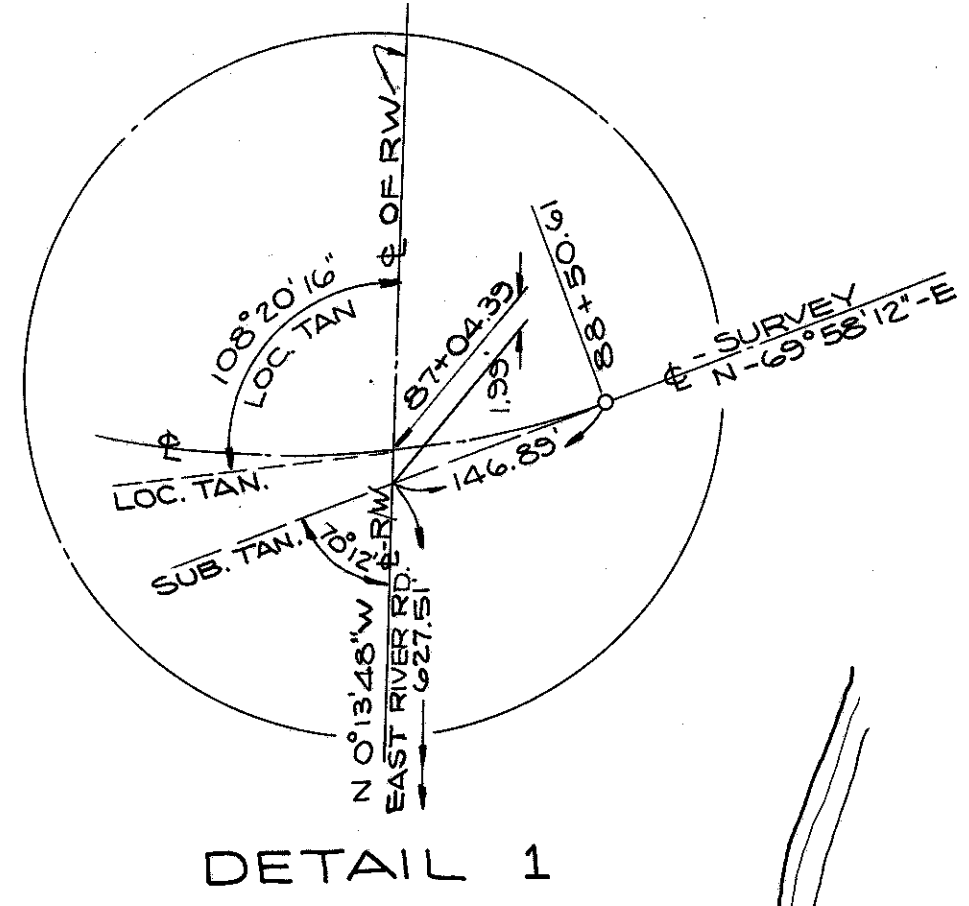
PROPERTY MAP

MAHONING COUNTY

MILTON TOWNSHIP

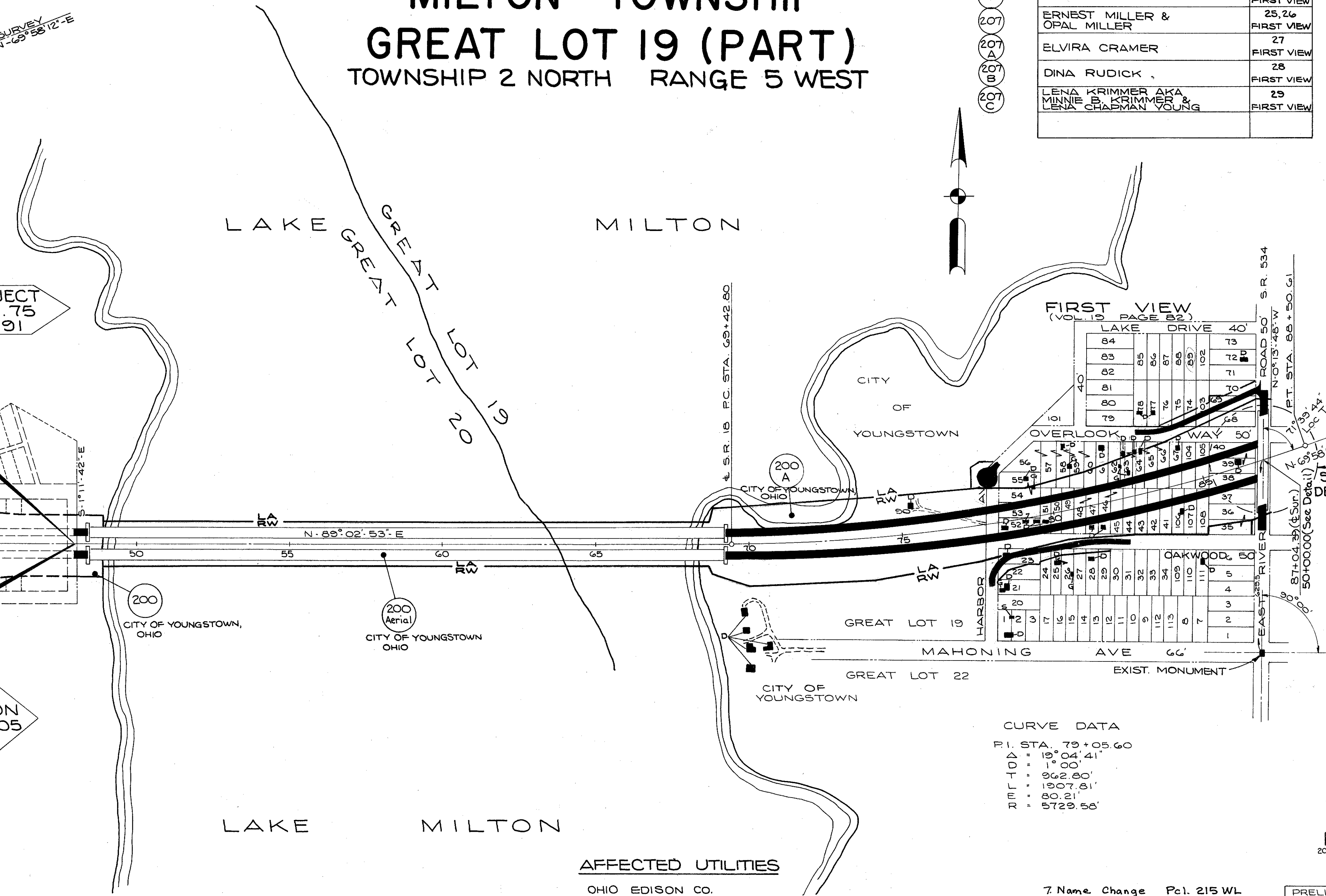
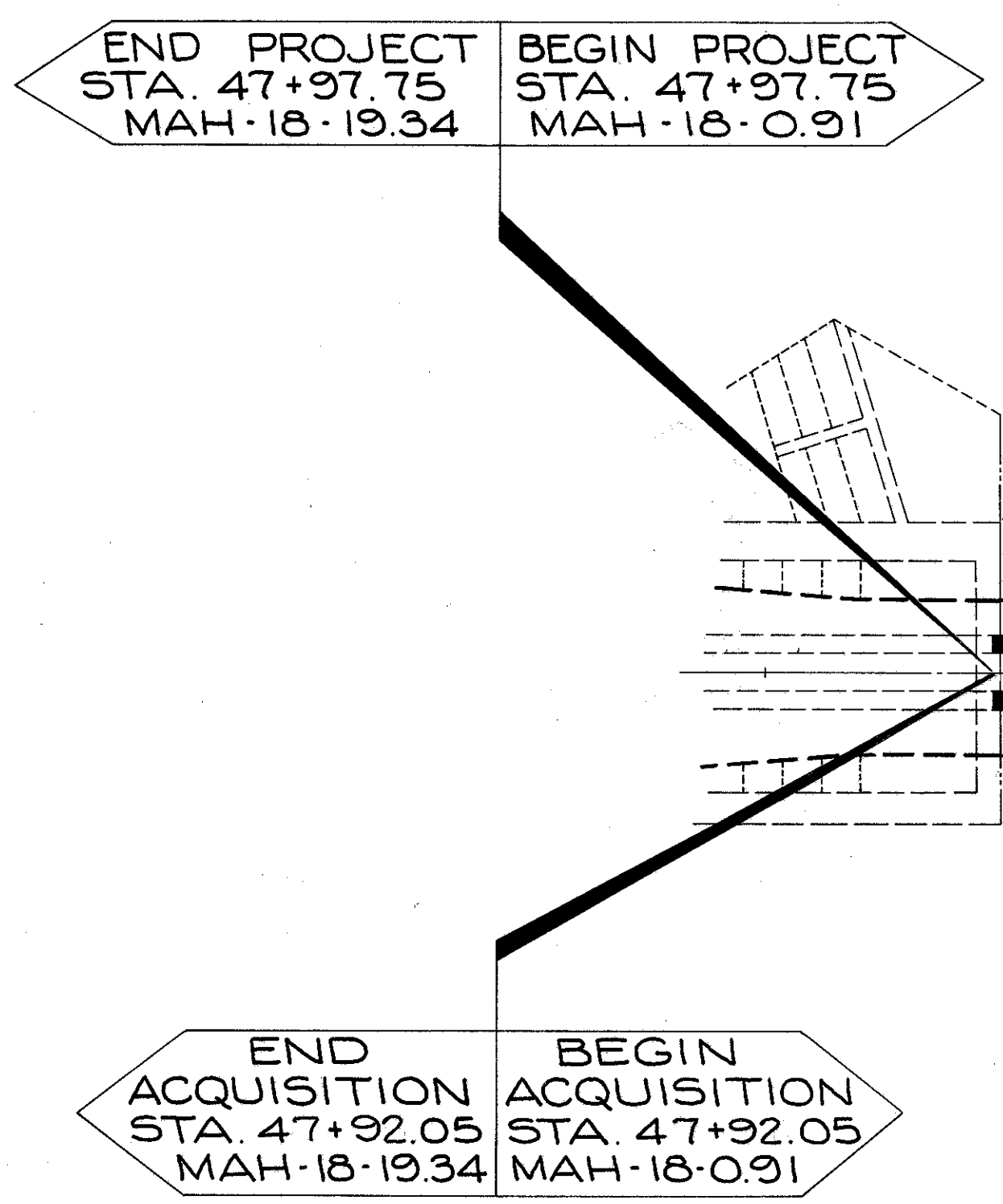
GREAT LOT 19 (PART)

TOWNSHIP 2 NORTH RANGE 5 WEST



PARCEL NO	OWNER	LOT NO
201 WL	RAYMOND C. & GWENDOLYN DAVIS	54,55 FIRST VIEW
202 WL	FRANK H. FENNER & LOUISE A. FENNER AKA ANNA LOUISE FENNER	52,53 FIRST VIEW
203 WL	THEDA E. YOUNG	51 FIRST VIEW
204 WL	LEROY YOUNG	50 FIRST VIEW
205 WL	THE FORGET-ME-NOT SWEDISH TEMPERANCE SOCIETY, A CORPORATION	23 FIRST VIEW
205 A	SARA GOODRIDGE	22 FIRST VIEW
206	HOMER H. ROSE	24 FIRST VIEW
207	ERNEST MILLER & OPAL MILLER	25,26 FIRST VIEW
207 A	ELVIRA CRAMER	27 FIRST VIEW
207 B	DINA RUDICK	28 FIRST VIEW
207 C	LENA KRIMMER AKA MINNIE B. KRIMMER & LENA CHAPMAN YOUNG	29 FIRST VIEW

PARCEL NO	OWNER	LOT NO
208 WL	THEDA E. YOUNG	49 FIRST VIEW
209 WL	ERNEST R. GLIDWELL & HELEN M. GLIDWELL	47,48 FIRST VIEW
210 WL	MARY FRANCIS WISE aka, MARY F. WISE aka, MARY FRANCIS BORKO	56,57,58,59 FIRST VIEW
211 WL	SAM TRAFICANT & SARA TRAFICANT	60,61 FIRST VIEW
212 WL	WILLIAM L. GARTLAND & MARY F. GARTLAND AKA MARY FRANCIS GARTLAND	45,46 FIRST VIEW
213 WL	MARY FRANCIS WISE aka, MARY F. WISE aka, MARY FRANCIS BORKO	62,63,64,65,66,67,68,69 FIRST VIEW
214 WL	FRED G. EDWARDS	42,43,44 FIRST VIEW
215 WL	GRACE Mc GARRY	44 FIRST VIEW
216 WL	ROBERT B. STURGEON	43 FIRST VIEW
217 WL	MARGARET A. SHAFFER	77,78 FIRST VIEW
218 WL	RUTH BELINKY	42 FIRST VIEW
219 WL	THOMAS SAVAGE SR. & ELSIE SAVAGE	41 FIRST VIEW
220 WL	ALVARA PHILLIPS	106 FIRST VIEW
221 WL	JOHN E. SIMMONS & ELAINE M. SIMMONS	67 FIRST VIEW
222 WL	WILMA L. FITCH	104 FIRST VIEW
223 WL	MICHAEL GOMEZ & JULIA GOMEZ	107 FIRST VIEW
224 WL	ALICE L. MOORE	108 FIRST VIEW
225 WL	THE ESTATE OF WILLIAM B. METZGER DEC'D, BY MARY C. METZGER, EXECUTRIX, ETAL.	105 FIRST VIEW
226 WL	DOROTHY AHLBIN	68 FIRST VIEW
226 A	RUTH BELINKY	69 FIRST VIEW
226 B	L.W. RUSSELL	70,71 FIRST VIEW
226 C	DAVID DALE SHAFFER	74,103 FIRST VIEW
226 D		
226 E		
226 F	CLARA RAVEN	75,76,77 FIRST VIEW
227 WL	JOHN HELSEL	39,40 FIRST VIEW
228 WL	BERTHA L. UNGER, LILLIAN LUNDSTROM, JENNE N. LUND, CARL E. SANDBERG, ARTHUR G. SANDBERG & GEO. A. SANDBERG	38 FIRST VIEW
229 WL	PHILLIP CUCCARESE	37 FIRST VIEW
230 WL	KENNETH K. CHRISTOPHER	35,36 FIRST VIEW
230 A	GEORGE MOTICA & MARY MOTICA	6 FIRST VIEW
230 B	GEORG MOTECA	5 FIRST VIEW



CURVE DATA

P.I. STA.	79+05.60
Δ	15° 04' 41"
T	11° 00'
T	962.80'
E.L.	1907.81'
R	80.21'
R	5729.56'

AFFECTED UTILITIES

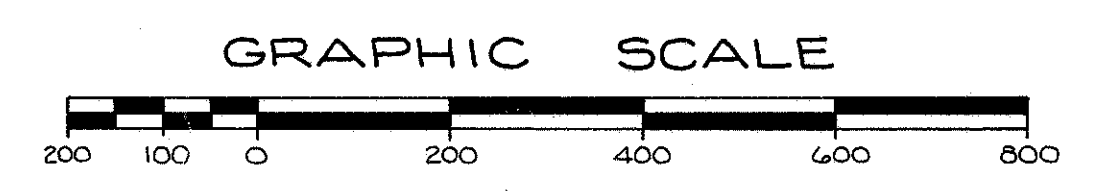
OHIO EDISON CO.
47 N. MAIN ST.
AKRON, OHIO

OHIO BELL TELEPHONE CO.
50 W. BOWERY ST.
AKRON, OHIO

BUILDING LEGEND

D ■ DWELLING
B ■ BARN
G ■ GARAGE
S ■ SHED

7 Name Change Pcl. 215 WL



PRELIMINARY SUBMITTAL DATE: MARCH 4, 1964
RIGHT-OF-WAY COMPLETION DATE: JUNE 30, 1964

NO	REVISIONS	MADE BY	DATE
1	Added 4L		9-24-64
2	Pcl. 210WL-Deleted Lot 60, Pcl. 211WL Added Lot 60, Pcl. 230BT-Deleted Lot 4; Pcls. 210WL, 211WL, 213WL, & 230BT Name Change.		9-30-64
4	Combined Pcls. 226E & 226 F	RAW	12-21-64
5	Parcel 225 WL Name Change		1-26-65
6	Delete Parcel 207-D		2-16-65

PROPERTY MAP SHEET
1 OF 3
7 Revised Pcl. 200-A-C 4-6-67 Lee

NOTE: SEE RIGHT-OF-WAY SHEET NO 7 FOR THE "LEGEND"

PROPERTY MAP

MAHONING COUNTY MILTON TOWNSHIP

GREAT LOT 19 (PART)

TOWNSHIP 2 NORTH RANGE 5 WEST

FED. RD.	STATE	PROJECT	
2	OHIO		

MAH.-18-0.91
RIGHT OF WAY SHEET

162
180

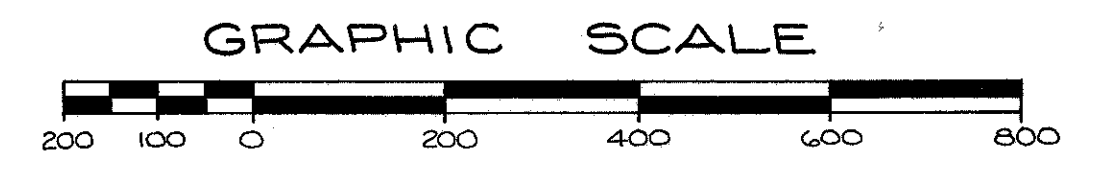
5
23

PARCEL No	OWNER	LOT No
(231)	ALICE L. MOORE	28, 29, H.E. SMITH'S PLAT
(232) WL	MARY WILLIAMS	SEE NOTE 1
(233) WL	FRANCIS M. FORCE & VIRGINIA H. USHER AKA VIRGINIA H. FORCE	SEE NOTE 2
(234) WL	ROBERT S. TUROWSKI	SEE NOTE 3
(235) WL	JAMES C. DOOLITTLE & GLENNIS M. DOOLITTLE	SEE NOTE 4

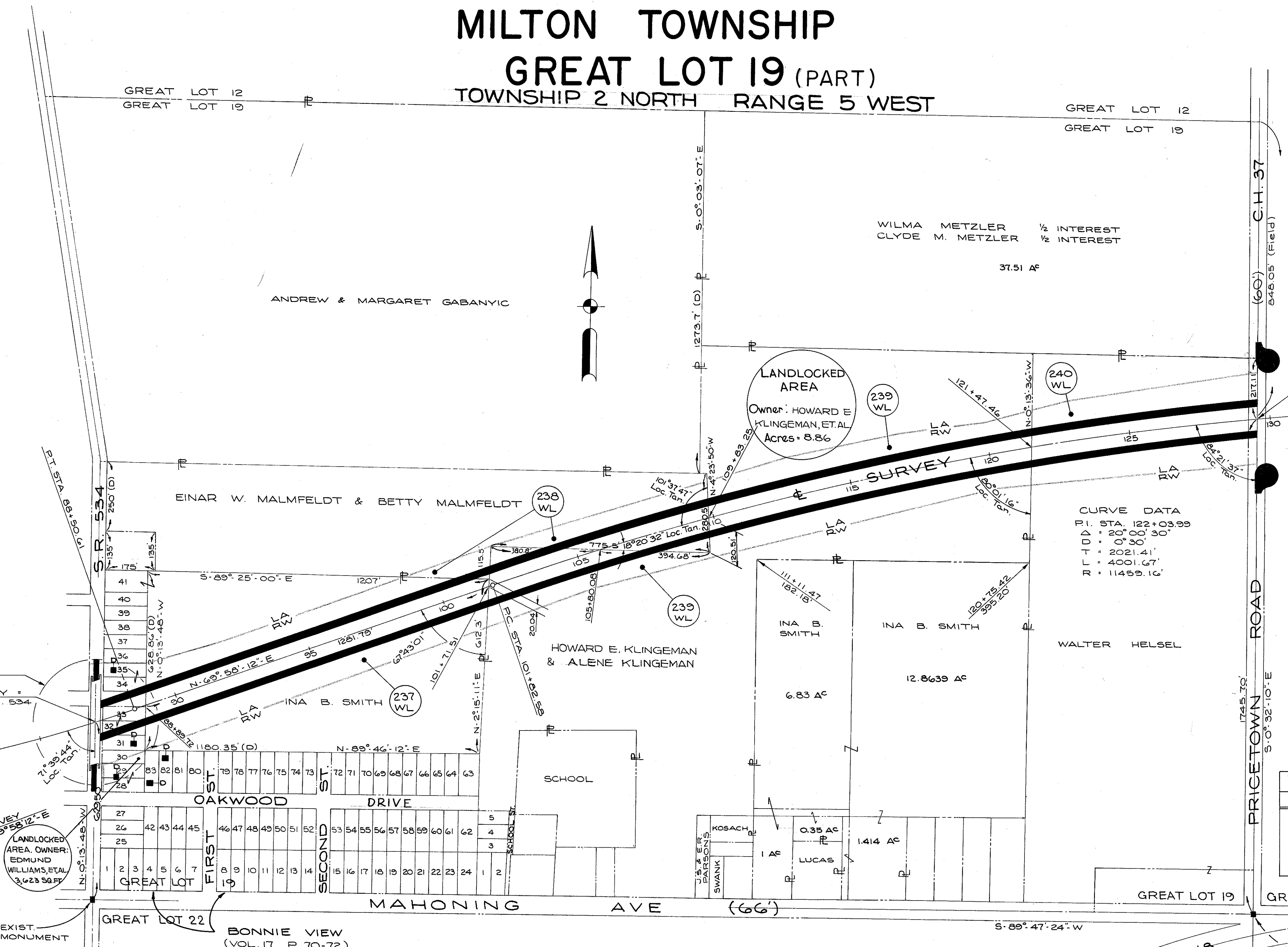
NOTE 1: LOT 30 BONNIE VIEW PLAT OF H.E. SMITH'S SUBDIVISION
 2: " 31 " " " " " " "
 3: " 32,33 " " " " " " "
 4: " 34,35 " " " " " " "

STA. 129+53.41 ± SURVEY ±
STA. 49+33.95 PRICETOWN RD.

NOTE: SEE RIGHT-OF-WAY SHEET No 7 FOR THE LEGEND

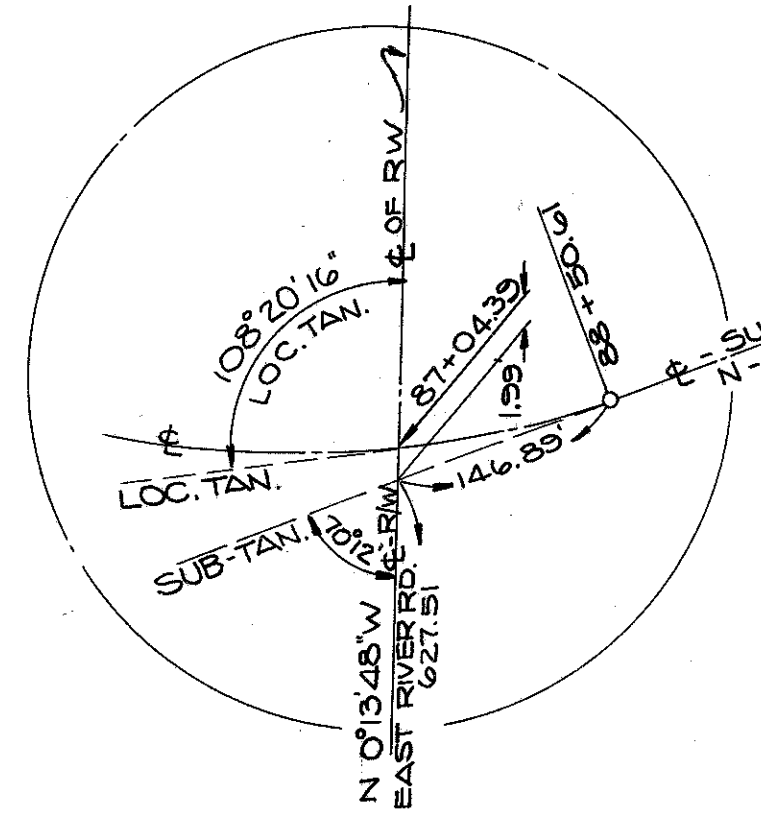


PRELIMINARY SUBMITTAL DATE: MARCH 4, 1964			
RIGHT OF WAY COMPLETION DATE: JUNE 30, 1964			
No	REVISIONS	MADE BY	DATE
	Parcel 232-WL - Name change		2-4-65



CURVE DATA
 P.I. STA. 79+05.60
 Δ = 19° 04' 41"
 D = 1° 00'
 T = 962.80'
 M = 1907.81'
 R = 80.21'
 L = 5729.58'

CURVE DATA
 P.I. STA. 122+03.99
 Δ = 20° 00' 30"
 D = 0° 30'
 T = 2021.41'
 M = 4001.67'
 R = 11459.16'



DETAIL 1

AFFECTED UTILITIES
 OHIO EDISON CO.
47 N. MAIN ST.
AKRON, OHIO
OHIO BELL TELEPHONE CO.
50 W. BOWERY ST.
AKRON, OHIO

BUILDING LEGEND
 D ■ DWELLING
 B ■ BARN
 G ■ GARAGE
 S ■ SHED
 F ■ FOUNDATION

FED. RD.	STATE	PROJECT	
2	OHIO		

MAH.-18-0.91

RIGHT - WAY SHEET

163
180

6
23

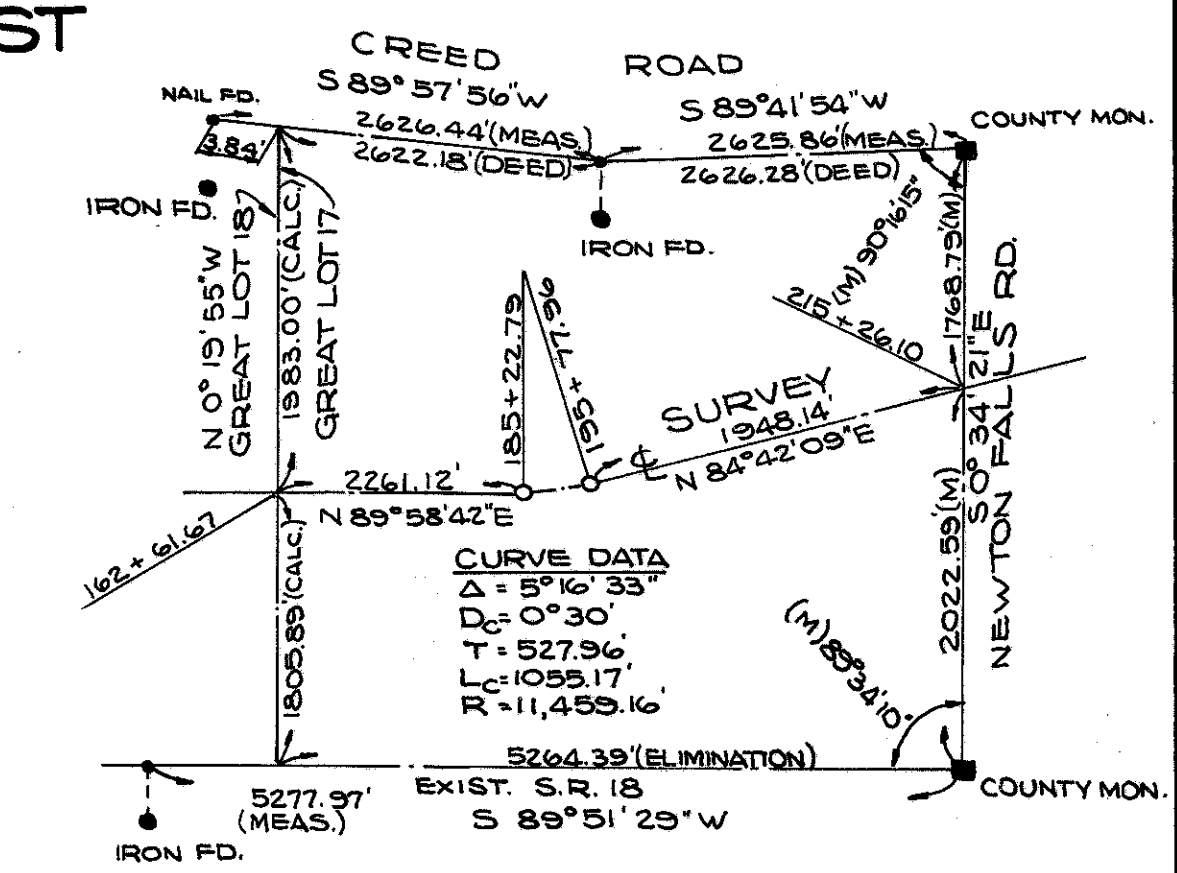
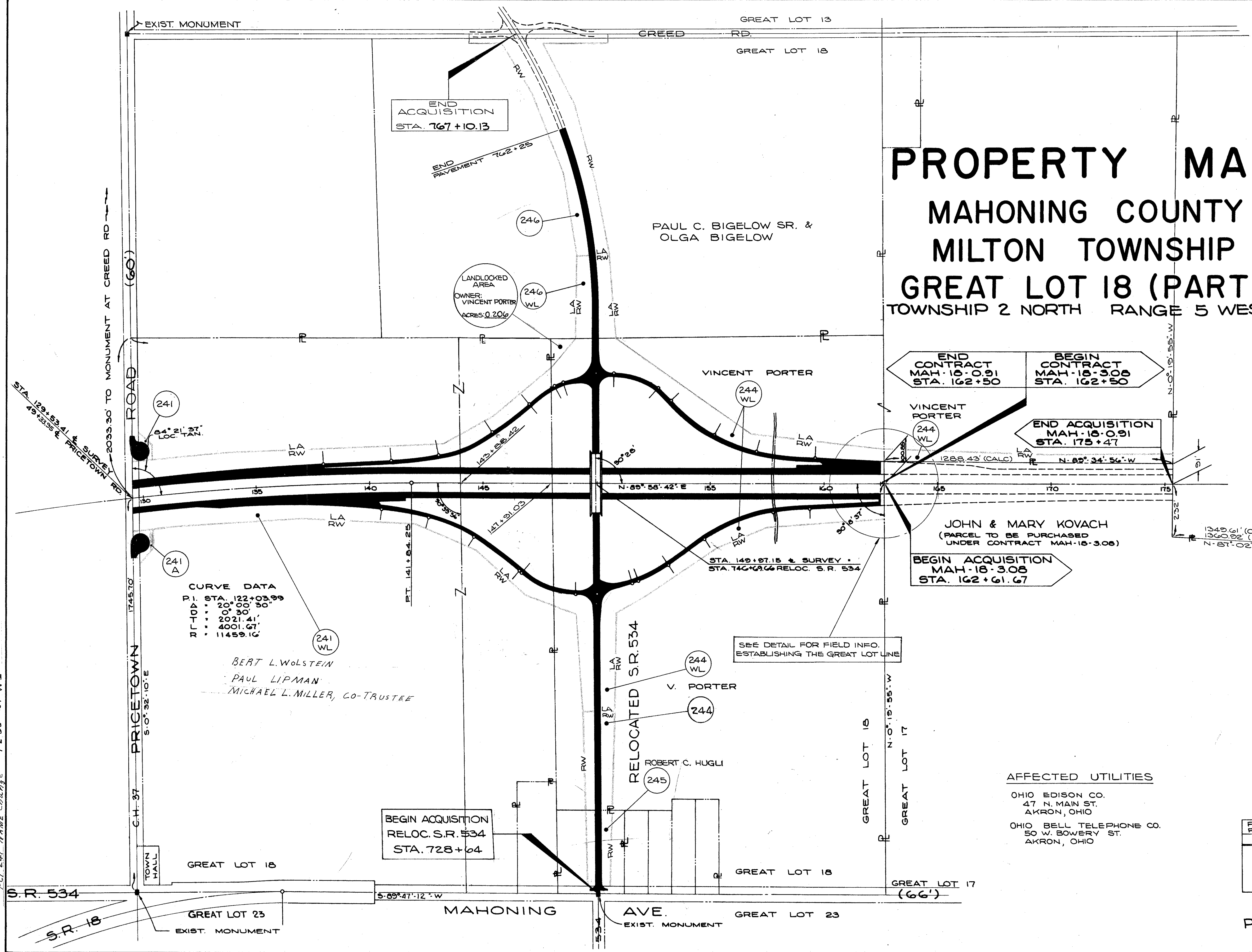
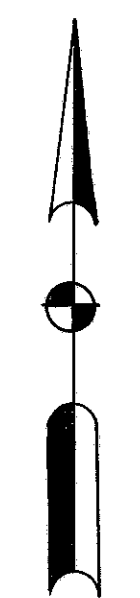
PROPERTY MAP

MAHONING COUNTY

MILTON TOWNSHIP

GREAT LOT 18 (PART)

TOWNSHIP 2 NORTH RANGE 5 WEST



CURVE DATA

PI	STA. 122+03.99
Δ	20° 30' 30"
RT	2021.41'
LT	4001.67'
R	11459.16'

BERT L. WOLSTEIN
PAUL LIPMAN
MICHAEL L. MILLER, CO-TRUSTEE

JOHN & MARY KOVACH
(PARCEL TO BE PURCHASED UNDER CONTRACT MAH-18-3.08)

BEGIN ACQUISITION MAH-18-3.08 STA. 162+61.67

SEE DETAIL FOR FIELD INFO. ESTABLISHING THE GREAT LOT LINE

AFFECTED UTILITIES

- OHIO EDISON CO.
47 N. MAIN ST.
AKRON, OHIO
- OHIO BELL TELEPHONE CO.
50 W. BOWERY ST.
AKRON, OHIO



PRELIMINARY SUBMITTAL DATE: MARCH 4, 1964
RIGHT OF WAY COMPLETION DATE: JUNE 30, 1964

NO	REVISIONS	MADE BY	DATE
1	ADDED END PAVEMENT STATION - S.R. 534	C.B.	1-7-65
2	PARCEL 243 WL NAME CHANGE	W.I.	1-26-65
3	PARCEL 241 ADDED TO 243 243 DELETED		8-30-66

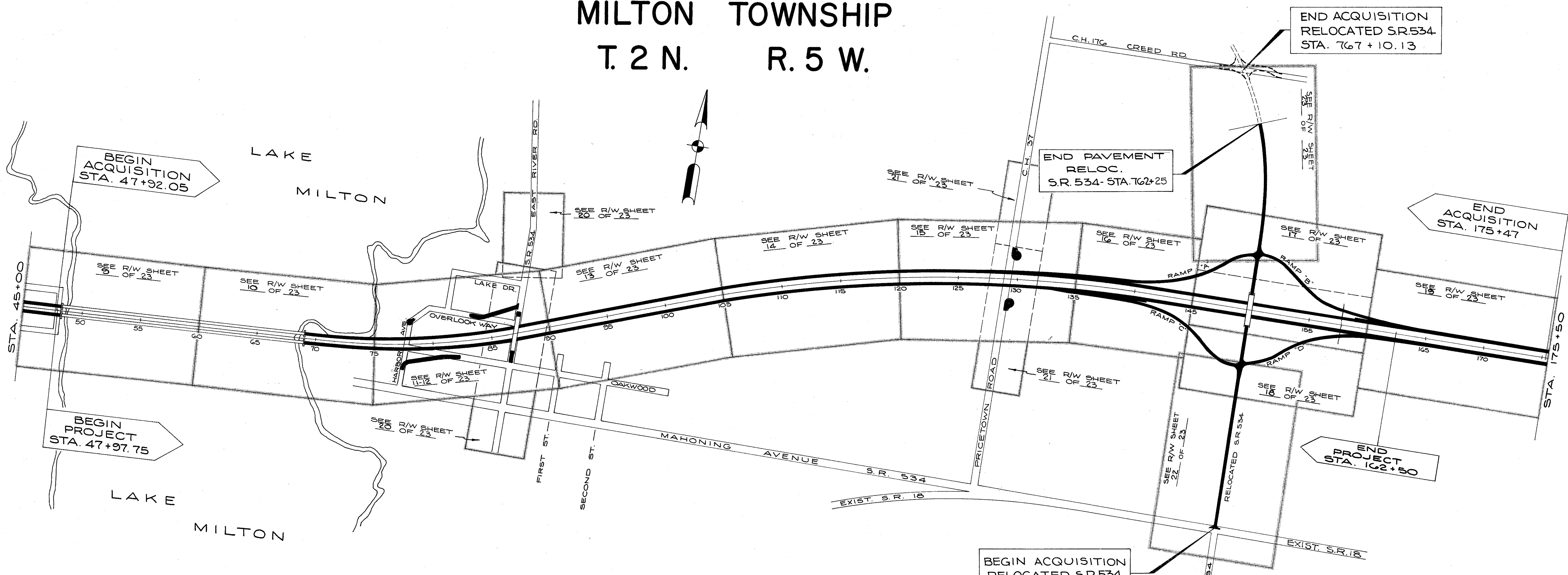
P.C.I. 241 NAME CHANGE 9-2-66 BY W.I.

KEY MAP

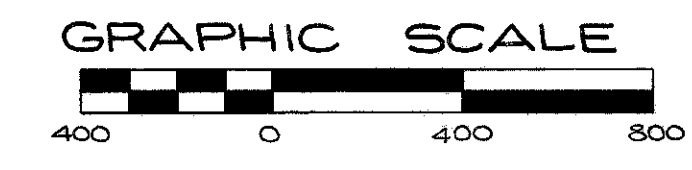
MAHONING COUNTY

MILTON TOWNSHIP

T. 2 N. R. 5 W.



LEGEND	
	LIMITED ACCESS RIGHT-OF-WAY (PROPOSED)
	STANDARD EASEMENT (PROPOSED)
	LIMITED ACCESS AS PROPOSED UNDER PREVIOUS CONTRACT
	ALL PROPOSED EASEMENTS NOT INCLUDED ABOVE (PROPOSED)
	CONSTRUCTION LIMITS & LOT DIVISIONS
	EXISTING RIGHT-OF-WAY
	EXISTING PROPERTY LINES
	FORMER PROPERTY OR LOT LINE
	EXISTING & PROPOSED FENCE
	POLE FOR OHIO EDISON POWER LINES
	POLE FOR OHIO BELL TELEPHONE LINES
	POLE FOR OHIO EDISON & OHIO BELL TELEPHONE LINES



PRELIMINARY SUBMITTAL DATE : MARCH 4, 1964			
RIGHT OF WAY COMPLETION DATE : JUNE 30, 1964			
Nº	REVISIONS	MADE BY	DATE
1	REVISED "END PAV'T." NOTE - S.R. 534	C.B.	1-7-65

SUMMARY OF RIGHT-OF-WAY REQUIRED

TOTAL NUMBER OF OWNERS 53

FED. RD. STATE PROJECT 2 OHIO MAH-18-0.91

RIGHT OF WAY SHEET

165 180

8 23

Table with columns: PARCEL No, OWNER, DEED RECORD (BOOK, PAGE), DEED AREA (TOTAL ACRES, PORTION ROAD OCCUPIES), TO BE ACQUIRED (LAND ACRES, BLDGS), RESIDUE (LEFT, RIGHT), LAND ISOLATED (ACRES), SHEET No, REMARKS.

Table with columns: PARCEL No, OWNER, DEED RECORD (BOOK, PAGE), DEED AREA (TOTAL ACRES, PORTION ROAD OCCUPIES), TO BE ACQUIRED (LAND ACRES, BLDGS), RESIDUE (LEFT, RIGHT), LAND ISOLATED (ACRES), SHEET No, REMARKS.

15. Added Pcl. 243WL Back on Plan & Revised Pcl. 241WL TO REFLECT COURT SETTLEMENT PER BOONER, J.R.B. 2/18/69.

Table with columns: REV. DATE, DESCRIPTION, DATE OF PREPARATION. Includes revision history for parcels 200-A-C, 243, 244, 207 D, 232-WL, 207 D, 215 WL.

NAME CHANGE Pcl. 241 WL 9-2-66 BY WIZ

CASE #175916 COMBINED WITH CASE #175969 FOR COURT SETTLEMENT

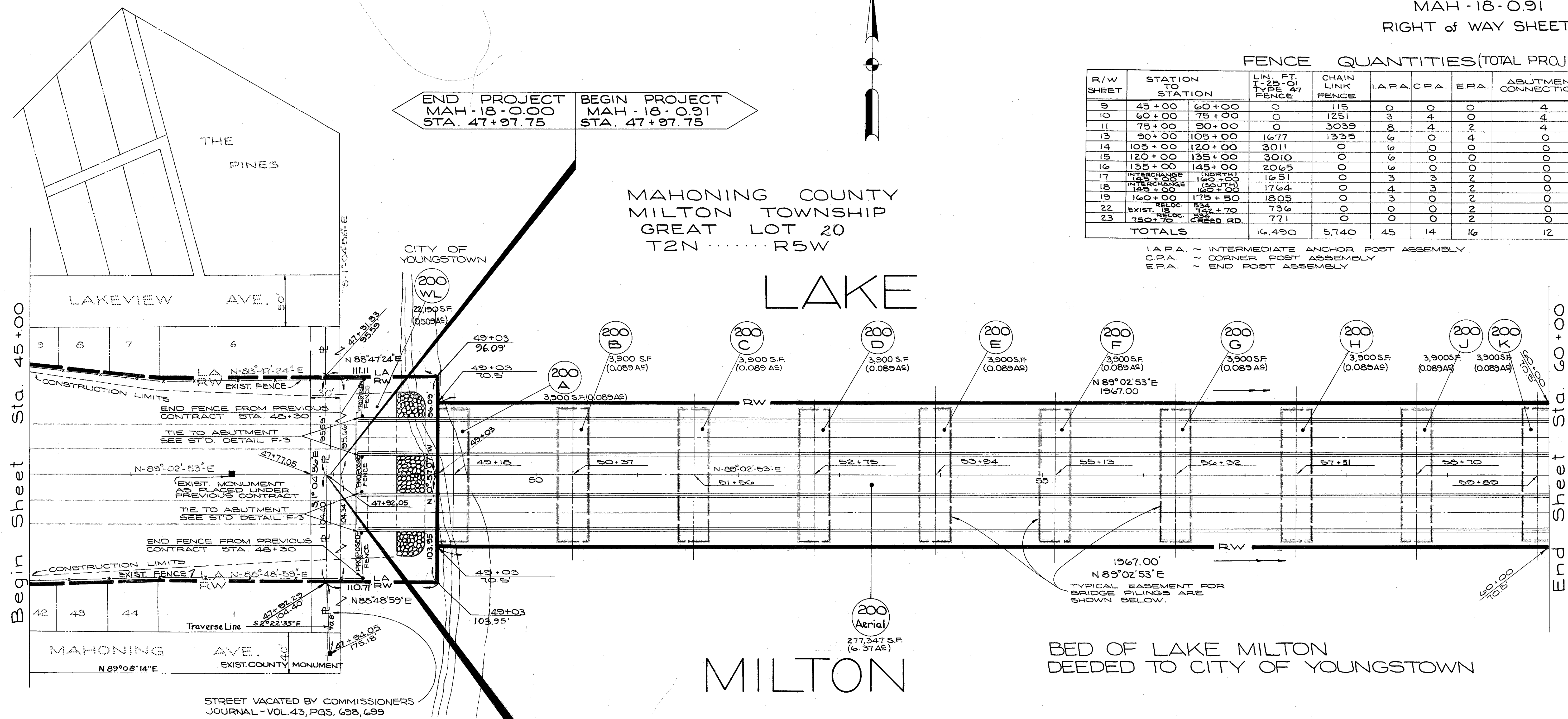
RIGHT-OF-WAY COMPLETION DATE: JUNE 30, 1964

Name Change; Pcls. 210WL, 211WL Area Change

FENCE QUANTITIES (TOTAL PROJECT)

R/W SHEET	STATION TO STATION	LIN. FT. I-25-01 TYPE 47 FENCE	CHAIN LINK FENCE	I.A.P.A.	C.P.A.	E.P.A.	ABUTMENT CONNECTIONS
9	45+00 60+00	0	115	0	0	0	4
10	60+00 75+00	0	1251	3	4	0	4
11	75+00 90+00	0	3039	8	4	2	4
13	90+00 105+00	1677	1335	6	0	4	0
14	105+00 120+00	3011	0	6	0	0	0
15	120+00 135+00	3010	0	6	0	0	0
16	135+00 145+00	2065	0	6	0	0	0
17	INTERCHANGE (NORTH) 145+00 160+00	1651	0	3	3	2	0
18	INTERCHANGE (SOUTH) 145+00 160+00	1764	0	4	3	2	0
19	160+00 175+50	1805	0	3	0	2	0
22	EXIST. RELOC. 185+70	736	0	0	0	2	0
23	EXIST. RELOC. 185+70	771	0	0	0	2	0
TOTALS		16,490	5,740	45	14	16	12

I.A.P.A. ~ INTERMEDIATE ANCHOR POST ASSEMBLY
C.P.A. ~ CORNER POST ASSEMBLY
E.P.A. ~ END POST ASSEMBLY



Begin Sheet Sta. 45+00

End Sheet Sta. 60+00

(SEE CENTER LINE SURVEY PLAT FOR DETAIL)
REFERENCE MONUMENTS TO BE SET

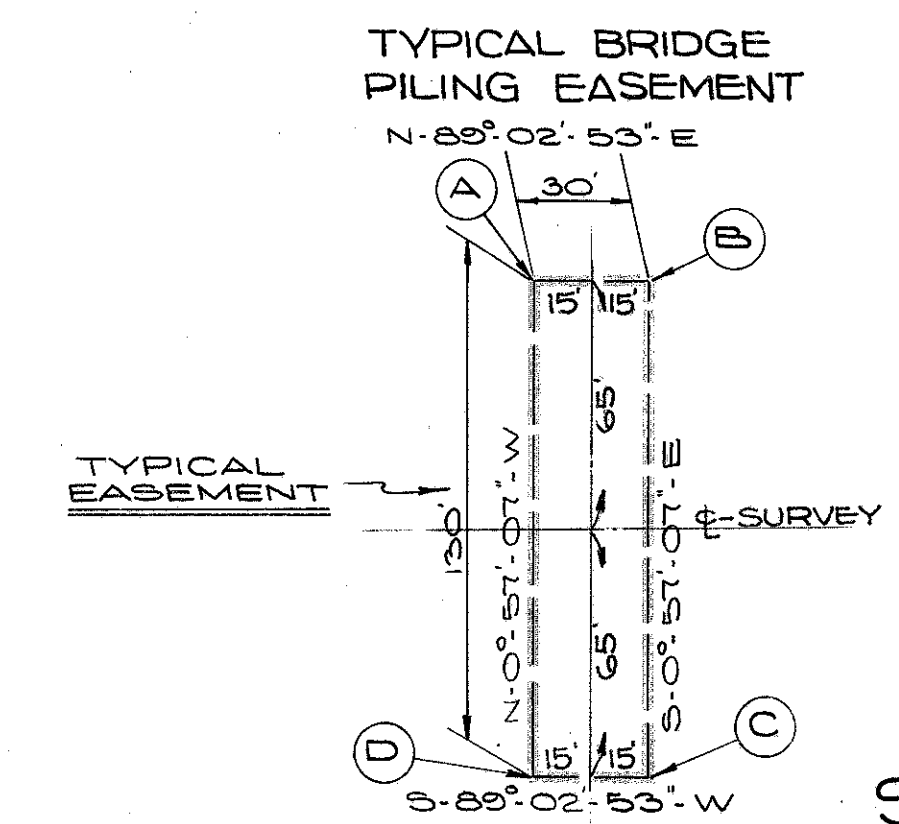
SH'T. No	MONUMENTS & STATIONS
10	P.C. STA. 69+42.80
11-12	P.O.C. STA. 77+00.00
11-12-20	P.T. STA. 88+50.61
13	P.C. STA. 101+82.58
14	P.O.C. STA. 111+00.00
15	MIDDLE ORDINATE 121+83.41
15-21	P.O.C. STA. 131+00.00
16	P.T. STA. 141+84.25
17-18	P.O.T. STA. 152+00.00

END ACQUISITION MAH-18-0.00 STA. 47+92.05
BEGIN ACQUISITION MAH-18-0.91 STA. 47+92.05

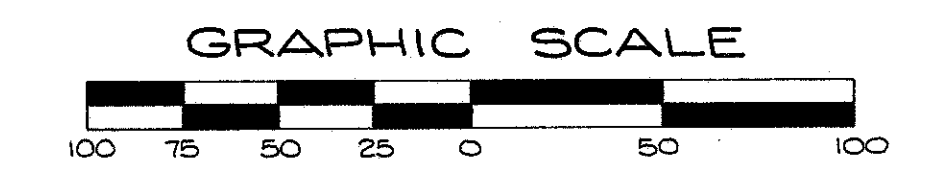
EXISTING MONUMENT
P.O.T. STA. 47+00.00

STATIONS & OFFSETS FOR THE BRIDGE PILING EASEMENTS

PARCEL	A	B	C	D
200 A	49+03 (65)	49+33 (65)	49+33 (65)	49+03 (65)
200 B	50+22 (65)	50+52 (65)	50+52 (65)	50+22 (65)
200 C	51+41 (65)	51+71 (65)	51+71 (65)	51+41 (65)
200 D	52+60 (65)	52+90 (65)	52+90 (65)	52+60 (65)
200 E	53+79 (65)	54+09 (65)	54+09 (65)	53+79 (65)
200 F	54+98 (65)	55+28 (65)	55+28 (65)	54+98 (65)
200 G	56+17 (65)	56+47 (65)	56+47 (65)	56+17 (65)
200 H	57+36 (65)	57+66 (65)	57+66 (65)	57+36 (65)
200 J	58+65 (65)	58+95 (65)	58+95 (65)	58+65 (65)
200 K	59+74 (65)	60+04 (65)	60+04 (65)	59+74 (65)
200 L	60+93 (65)	61+23 (65)	61+23 (65)	60+93 (65)
200 M	62+12 (65)	62+42 (65)	62+42 (65)	62+12 (65)
200 N	63+31 (65)	63+61 (65)	63+61 (65)	63+31 (65)
200 P	64+50 (65)	64+80 (65)	64+80 (65)	64+50 (65)
200 Q	65+69 (65)	65+99 (65)	65+99 (65)	65+69 (65)
200 R	66+88 (65)	67+18 (65)	67+18 (65)	66+88 (65)
200 S	68+07 (65)	68+37 (65)	68+37 (65)	68+07 (65)



NOTES (1) SEE RIGHT-OF-WAY SHEET No 7 FOR THE "LEGEND"
(2) SEE ABOVE FOR FENCE QUANTITIES, THIS SHEET



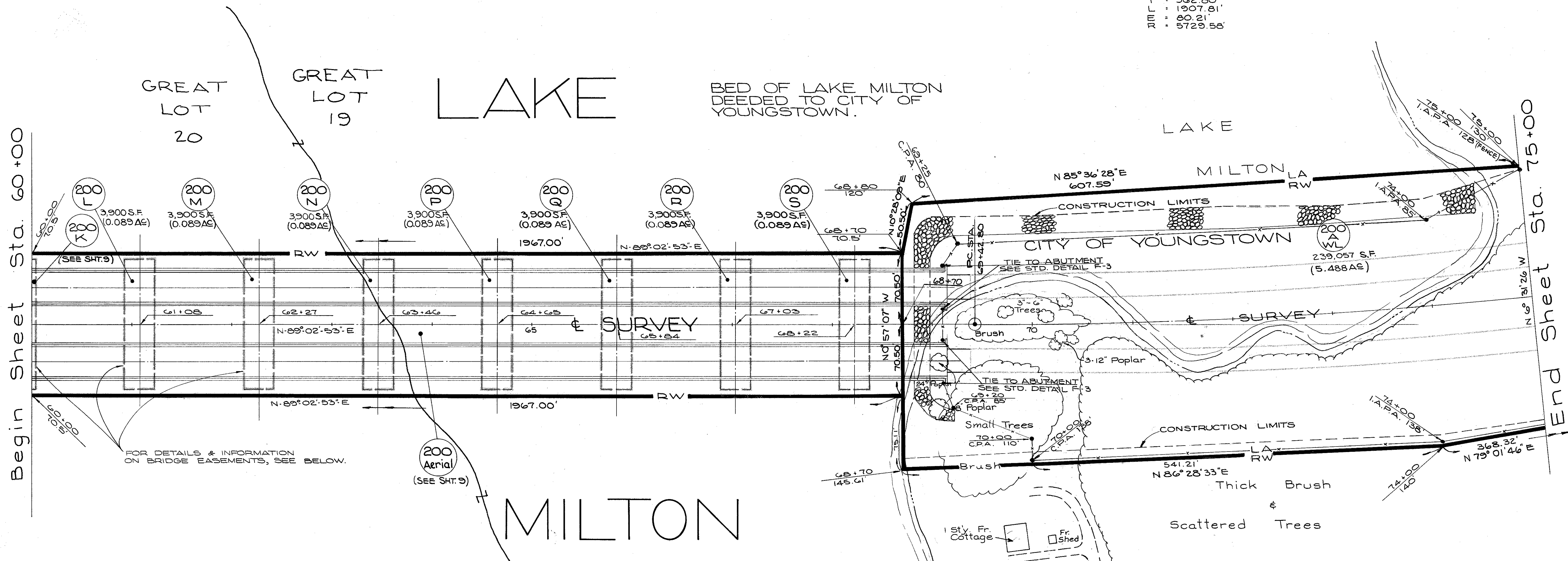
PRELIMINARY SUBMITTAL DATE: MARCH 4, 1964
RIGHT OF WAY COMPLETION DATE: JUNE 30, 1964

No	REVISIONS	MADE BY	DATE
1	REVISE #s TO RW	C.B.	1-7-65
2	REVISED FENCE QUANTITIES	C.B.	1-7-65

STA 45+00 TO STA. 60+00

MAHONING COUNTY
 MILTON TOWNSHIP
 GREAT LOT 19
 T2N.....R5W

CURVE DATA
 P.I. STA. 79+05.60
 Δ : 19°04'41"
 D : 1°00'
 T : 962.80'
 L : 1907.81'
 M : 80.21'
 P : 5729.55'



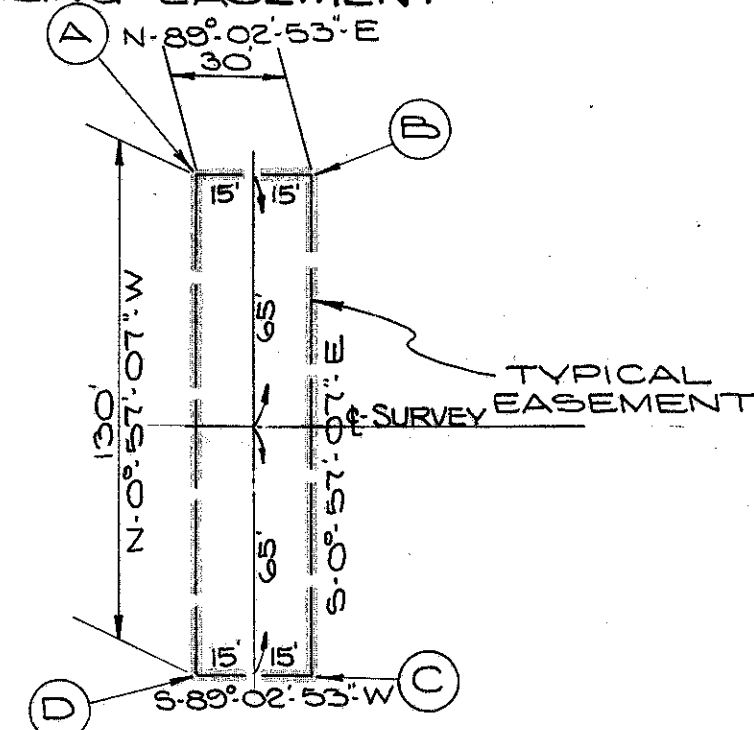
FOR DETAILS & INFORMATION
 ON BRIDGE EASEMENTS, SEE BELOW.

MILTON


STATIONS & OFFSETS FOR THE
 BRIDGE PILING EASEMENTS

PARCEL	A	B	C	D
200 K	59+74(.65)	60+04(.65)	60+04(.65)	59+74(.65)
200 L	60+23(.65)	61+23(.65)	61+23(.65)	60+23(.65)
200 M	62+12(.65)	62+42(.65)	62+42(.65)	62+12(.65)
200 N	63+31(.65)	63+61(.65)	63+61(.65)	63+31(.65)
200 P	64+50(.65)	64+80(.65)	64+80(.65)	64+50(.65)
200 Q	65+69(.65)	65+99(.65)	65+99(.65)	65+69(.65)
200 R	66+88(.65)	67+18(.65)	67+18(.65)	66+88(.65)
200 S	68+07(.65)	68+37(.65)	68+37(.65)	68+07(.65)

TYPICAL BRIDGE
 PILING EASEMENT



NOTES: (1) SEE RIGHT-OF-WAY SHEET NO. 7 FOR THE LEGEND
 (2) FOR FENCE QUANTITIES, SEE RW SHEET NO. 9 OF 23



PRELIMINARY SUBMITTAL DATE: MARCH 4, 1964
 RIGHT OF WAY COMPLETION DATE: JUNE 30, 1964

NO	REVISIONS	MADE BY	DATE
1	Added 4		9-24-64
2	REVISED TO RW	C.B.	1-7-65
3	REVISED LA & FENCE RT. OF	C.B.	1-7-65
4	REVISED ACREAGE - 200A WL	C.B.	1-7-65

STA 60+00 TO STA. 75+00

FOR DETAILS OF EAST RIVER ROAD, SEE R/W SHEET NO 20

FED. RD.	STATE	PROJECT	168 180
2	OHIO		

MAH-18-091
RIGHT OF WAY SHEET

11
23

MAHONING COUNTY
MILTON TOWNSHIP
GREAT LOT 19
T2N.....R5W

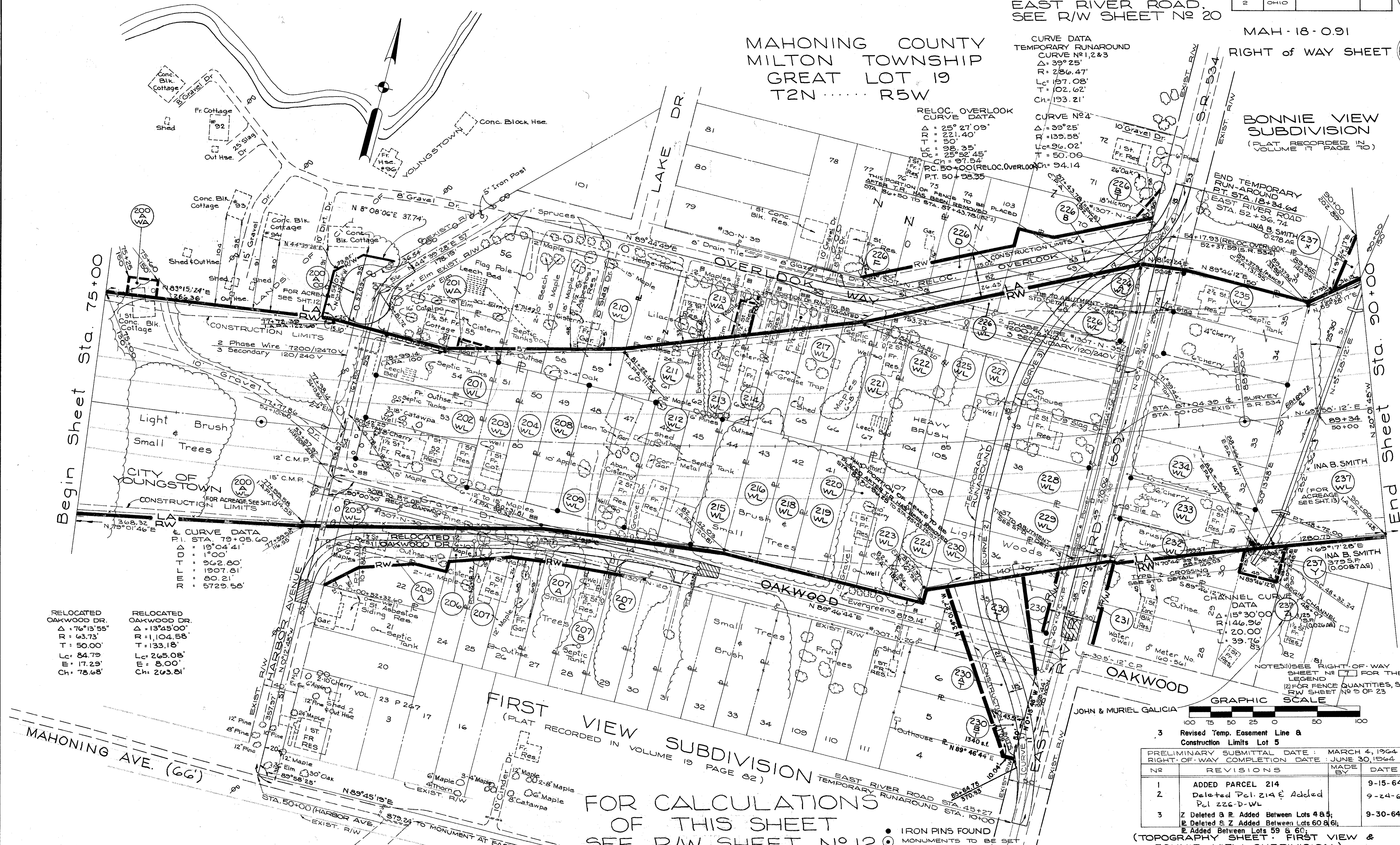
CURVE DATA
TEMPORARY RUNAROUND
CURVE NO 1, 2 & 3
Δ = 39° 25'
R = 236.47'
Lc = 157.08'
T = 102.62'
Ch = 193.21'

RELOC. OVERLOOK
CURVE DATA
Δ = 25° 27' 09"
R = 221.40'
Lc = 98.35'
T = 57.54'
Ch = 97.54'
P.C. 50+00 (RELOC. OVERLOOK)
P.T. 50+23.35

CURVE NO 4
Δ = 39° 25'
R = 135.58'
Lc = 96.02'
T = 50.00'
Ch = 94.14'

BONNIE VIEW
SUBDIVISION
(PLAT RECORDED IN VOLUME 17 PAGE 70)

END TEMPORARY RUN-AROUND
PT. STA. 18+34.64
EAST RIVER ROAD
STA. 52+96.74



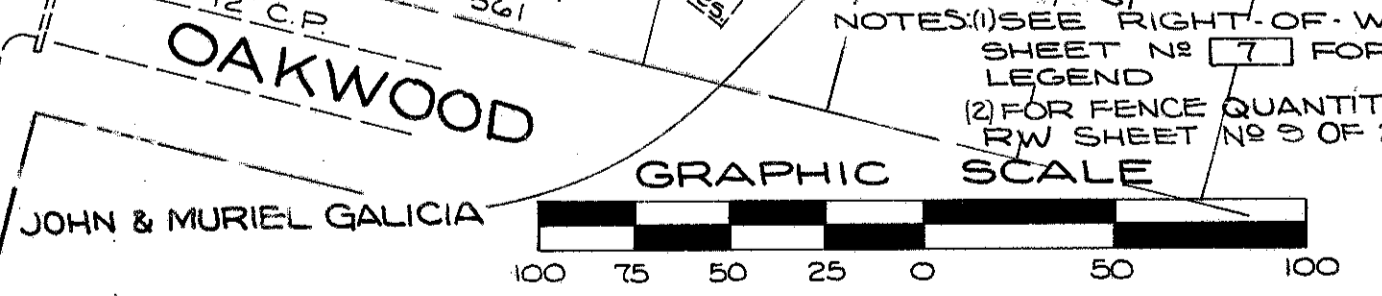
Begin Sheet Sta. 75+00

End Sheet Sta. 90+00

CURVE DATA
P.I. STA. 79+05.60
Δ = 19° 04' 41"
R = 1' 00"
T = 362.80'
Lc = 1907.61'
E = 80.21'
Ch = 5729.56'

RELOCATED OAKWOOD DR.
Δ = 76° 13' 55"
R = 63.73'
T = 50.00'
Lc = 84.79'
E = 17.29'
Ch = 78.68'

RELOCATED OAKWOOD DR.
Δ = 13° 45' 00"
R = 1,104.58'
T = 133.18'
Lc = 265.08'
E = 8.00'
Ch = 263.81'



3 Revised Temp. Easement Line & Construction Limits Lot 5

NO	REVISIONS	MADE BY	DATE
1	ADDED PARCEL 214		9-15-64
2	Deleted Parcel 214 & Added Parcel 226-D-WL		9-24-64
3	Z Deleted & R Added Between Lots 4 & 5; Deleted & Z Added Between Lots 60 & 61; Added Between Lots 59 & 60;		9-30-64

PRELIMINARY SUBMITTAL DATE: MARCH 4, 1964
RIGHT-OF-WAY COMPLETION DATE: JUNE 30, 1964

NO	REVISIONS	MADE BY	DATE
1	ADDED PARCEL 214		9-15-64
2	Deleted Parcel 214 & Added Parcel 226-D-WL		9-24-64
3	Z Deleted & R Added Between Lots 4 & 5; Deleted & Z Added Between Lots 60 & 61; Added Between Lots 59 & 60;		9-30-64

(TOPOGRAPHY SHEET: FIRST VIEW & BONNIE VIEW SUBDIVISION)

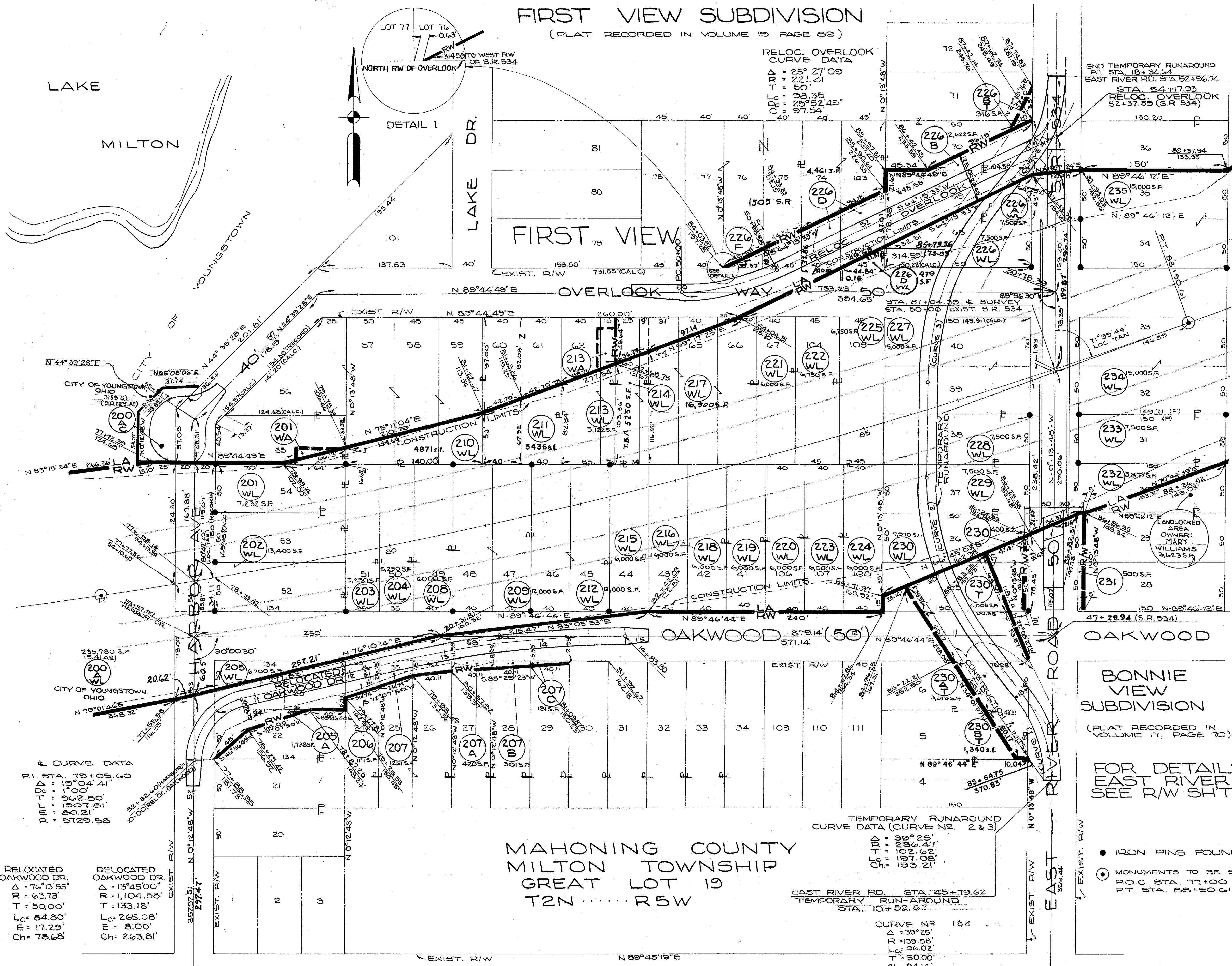
FOR CALCULATIONS OF THIS SHEET SEE R/W SHEET NO 12

IRON PINS FOUND MONUMENTS TO BE SET
P.O.C. STA. 17+00
P.T. STA. 28+50.01

#6 Revised P.L. 200-AC 4-6-67
#5 Deleted Parcel 207-D 2-11-65

4 combined P.C.s. 226E & 226F R/W 12-22-64 STA. 75+00 - STA. 90+00

FIRST VIEW SUBDIVISION
(PLAT RECORDED IN VOLUME 19 PAGE 82)



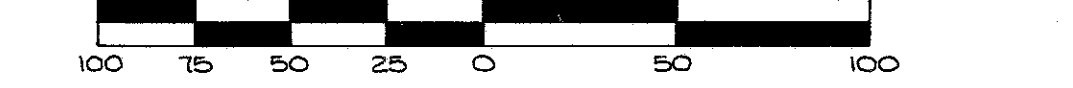
- (201) WL RAYMOND C. & GWENDOLYN DAVIS
- (202) WL FRANK H. FENNER & LOUISE A. FENNER AKA ANNA LOUISE FENNER
- (203) WL THEDA E. YOUNG
- (204) WL LEROY YOUNG
- (205) WL THE FORGET-ME-NOT SWEDISH TEMPERANCE SOCIETY, A CORPORATION
- (205A) WL SARA GOODRIDGE
- (206) WL HOMER H. ROSE
- (207) WL ERNEST MILLER & OPAL MILLER
- (207A) WL ELVIRA CRAMER
- (207B) WL DINA RUDICK
- (207C) WL LENA KRIMMER AKA MINNIE B. KRIMMER & LENA CHAPMAN YOUNG
- (208) WL THEDA E. YOUNG
- (209) WL ERNEST R. GLIDWELL & HELEN M. GLIDWELL
- (210) WL MARY FRANCIS WISE aka, MARY F. WISE aka, MARY FRANCIS BORKO
- (211) WL SAM TRAFICANT & SARAH TRAFICANT
- (212) WL WILLIAM L. GARTLAND & MARY F. GARTLAND AKA MARY FRANCIS GARTLAND
- (213) WL MARY FRANCIS WISE aka, MARY WA. F. WISE aka, MARY FRANCIS BORKO
- (214) WL FRED G. EDWARDS
- (215) WL GRACE Mc GARRY
- (216) WL ROBERT B. STURGEON
- (217) WL MARGARET A. SHAFFER
- (218) WL RUTH BELINKY
- (219) WL THOMAS SAVAGE SR. & ELSIE SAVAGE
- (220) WL ALVARA PHILLIPS
- (221) WL JOHN E. SIMMONS & ELAINE M. SIMMONS
- (222) WL WILMA L. FITCH
- (223) WL MICHAEL GOMEZ & JULIA GOMEZ
- (224) WL ALICE L. MOORE
- (225) WL THE ESTATE OF WILLIAM B. METZGER, DEC'D. BY MARY C. METZER, EXECUTRIX, ETAL.
- (226) WL DOROTHY AHLBIN
- (226A) WL RUTH BELINKY
- (226B) WL L.W. RUSSELL
- (226D) WL DAVID DALE SHAFFER
- (226E) WL CLARA RAVEN
- (227) WL JOHN HELSEL
- (228) WL BERTHA L. UNGER, LILLIAN LUNDSTROM, JENNIE N. LUNDT, CARL E. SANDBERG, ARTHUR G. SANDBERG & GEORGE A. SANDBERG
- (229) WL PHILLIP CUCCARESE
- (230) WL KENNETH K. CHRISTOPHER
- (230A) WL GEORGE MOTICA & MARY MOTICA
- (230B) WL GEORG MOTECA
- (231) WL ALICE L. MOORE
- (232) WL MARY WILLIAMS
- (233) WL FRANCIS M. FORCE & VIRGINIA H. USHER AKA VIRGINIA H. FORCE
- (234) WL ROBERT S. TUROWSKI
- (235) WL JAMES C. DOOLITTLE & GLENNIS M. DOOLITTLE

BONNIE VIEW SUBDIVISION
(PLAT RECORDED IN VOLUME 17, PAGE 70)

FOR DETAILS OF EAST RIVER ROAD, SEE R/W SH'T. N^o 20.

NOTES: (1) SEE RIGHT-OF-WAY SHEET N^o 7 FOR THE "LEGEND"

(2) FOR FENCE QUANTITIES, SEE R/W SHEET N^o 0 OF 23
(3) FOR FENCE DETAILS FOR THIS SHEET SEE R/W SHEET N^o 11 OF 23



2 Revised Temp. Easement Line & Construction Limits Lot 5

N ^o	REVISIONS	MADE BY	DATE
1	Added distances and Pct. 226D-WL		9-24-64
2	Z Deleted & E Added Between Lots 485 E Deleted & Z Added Between Lots 60&61 E Added Between Lots 59 & 60 Name Change Pct. 210WL, 211WL, & 213WL & WA		10-1-64

(CALCULATION SHEET - FIRST VIEW & BONNIE VIEW SUBDIVISIONS)
STA. 77+78.03 TO STA. 88+89.72

#5 Name Change, Pct. 215 WL 4-15-65
#7 Deleted Parcel 207 D 2-11-65
#6 Parcel 232-WL Name Change 2-4-65

RELOCATED OAKWOOD DR.
Δ = 76°13'55"
R = 63.73'
T = 50.00'
Lc = 84.80'
E = 17.29'
Ch = 78.68'

RELOCATED OAKWOOD DR.
Δ = 13°45'00"
R = 1,04.58'
T = 133.18'
Lc = 265.08'
E = 8.00'
Ch = 263.81'

MAHONING AVENUE (66)
FOR TOPOGRAPHY, SEE R/W SH'T. N^o 11

3 Combined Pct. 226E & 226F RAW 12-21-64
4 Parcel 225 WL; Name Change 1-26-65
5 Parcel 267 D; Name Change 1-26-65

I-80S

FED. RD.	STATE	PROJECT	
2	OHIO		

MAH-18-0.91
RIGHT OF WAY SHEET

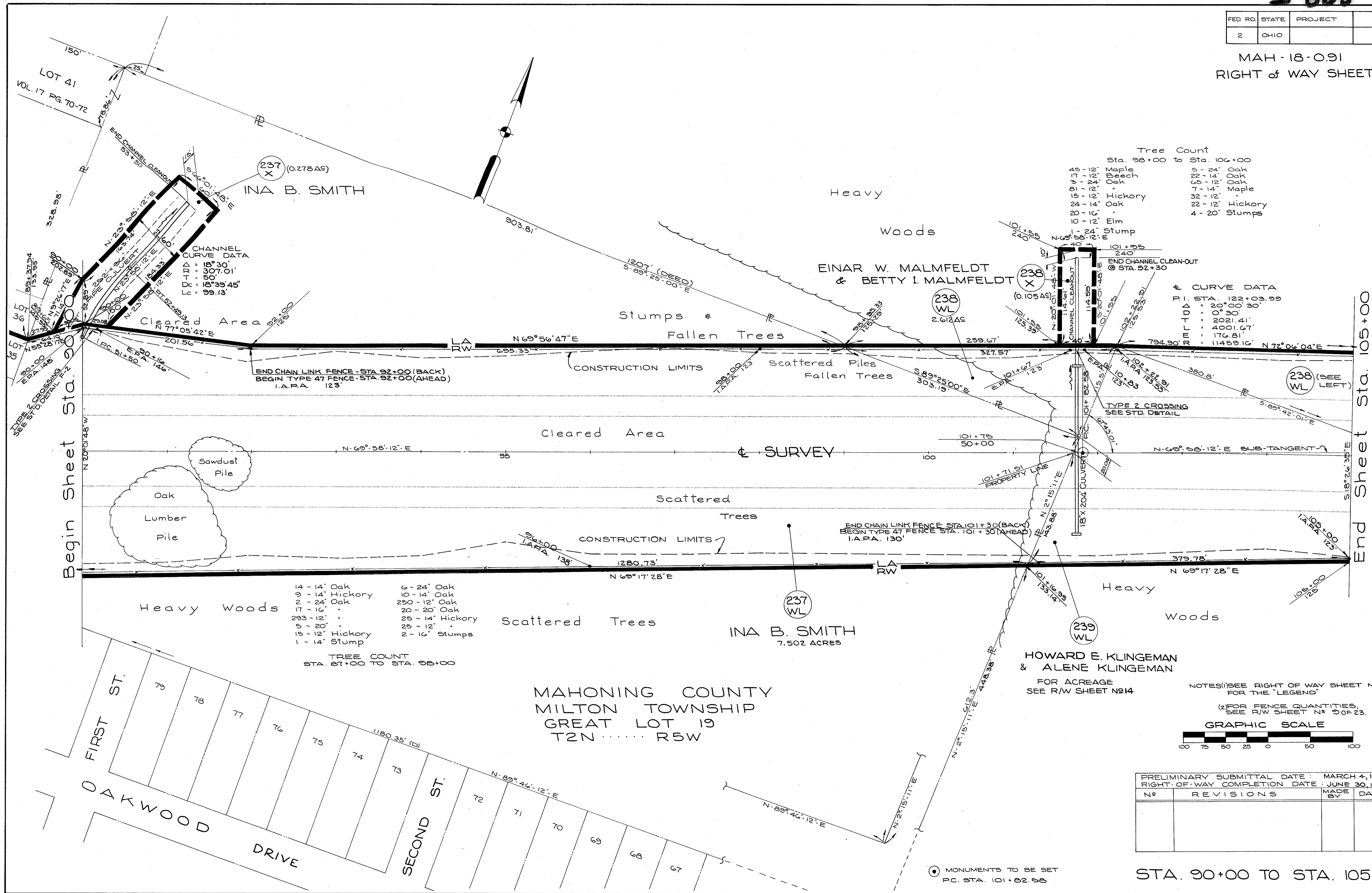
170
180
13
23

Tree Count
Sta. 98+00 to Sta. 106+00

45 - 12" Maple	5 - 24" Oak
17 - 12" Beech	22 - 14" Oak
21 - 24" Oak	65 - 12" Oak
81 - 12" "	7 - 14" Maple
15 - 12" Hickory	32 - 12" "
24 - 14" Oak	22 - 12" Hickory
20 - 16" "	4 - 20" Stumps
10 - 12" Elm	
1 - 24" Stump	
N. 69° 58' 12" E	

CURVE DATA

P.I. STA.	122+03.99
Δ	20° 00' 30"
D	0' 30"
T	2021.41'
L	4001.67'
E	176.81'
R	11459.16'



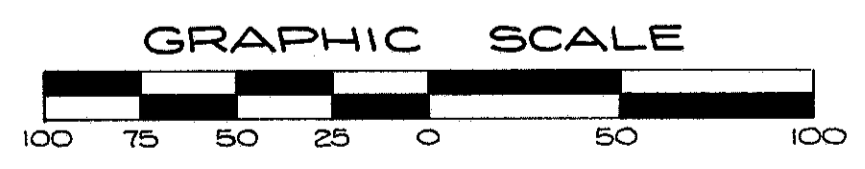
Tree Count
Sta. 87+00 to Sta. 98+00

14 - 14" Oak	6 - 24" Oak
9 - 14" Hickory	10 - 14" Oak
2 - 24" Oak	250 - 12" Oak
17 - 16" "	20 - 20" Oak
293 - 12" "	25 - 14" Hickory
5 - 20" "	25 - 12" "
15 - 12" Hickory	2 - 16" Stumps
1 - 14" Stump	

MAHONING COUNTY
MILTON TOWNSHIP
GREAT LOT 19
T2N R5W

HOWARD E. KLINGEMAN
& ALENE KLINGEMAN
FOR ACREAGE
SEE R/W SHEET N214

NOTES (1) SEE RIGHT OF WAY SHEET N27 FOR THE LEGEND
(2) FOR FENCE QUANTITIES, SEE R/W SHEET N20 OF 23.



PRELIMINARY SUBMITTAL DATE: MARCH 4, 1964
RIGHT OF WAY COMPLETION DATE: JUNE 30, 1964

Nº	REVISIONS	MADE BY	DATE

STA. 90+00 TO STA. 105+00

MONUMENTS TO BE SET
P.C. STA. 101+82.58

MAHONING COUNTY
MILTON TOWNSHIP
GREAT LOT 19
T2N R5W

Tree Count
Sta. 106+00 to Sta. 121+40

Left of ±	Right of ±
175 - 12" Oak	99 - 12" Oak
75 - 12" Hickory	73 - 14" Oak
30 - 14" Maple	3 - 24" Oak
3 - 14" Stumps	3 - 12" Hickory
10 - 14" Oak	5 - 14" "
20 - 14" Hickory	6 - 12" Maple
1 - 30" Oak	5 - 16" Stumps

ANDREW & MARGARET GABANYIC

HOWARD E. KLINGEMAN
& ALENE KLINGEMAN

EINAR W. MALMFELDT
& BETTY I. MALMFELDT

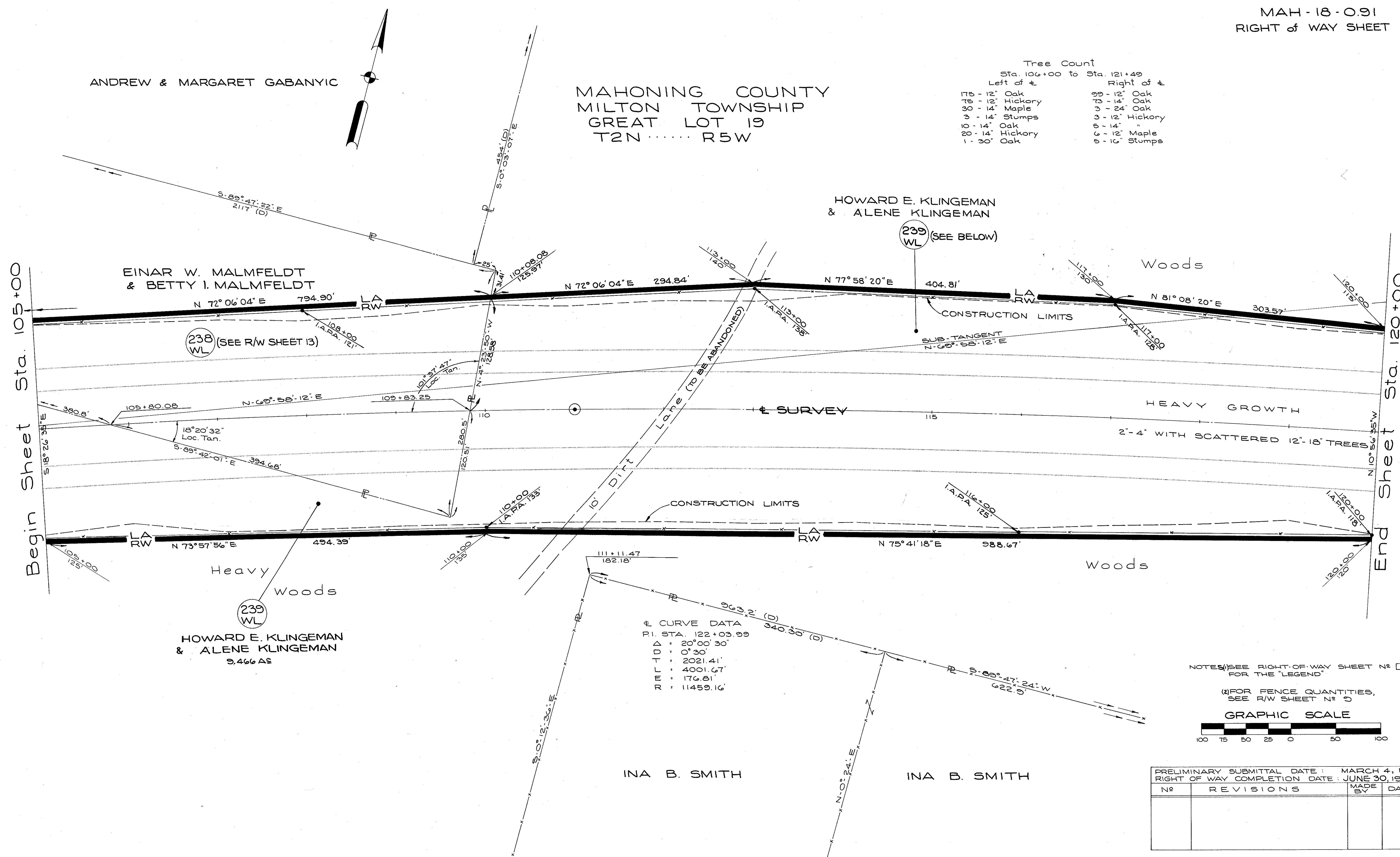
HOWARD E. KLINGEMAN
& ALENE KLINGEMAN
9.466 AS

INA B. SMITH

INA B. SMITH

Begin Sheet Sta. 105+00

End Sheet Sta. 120+00

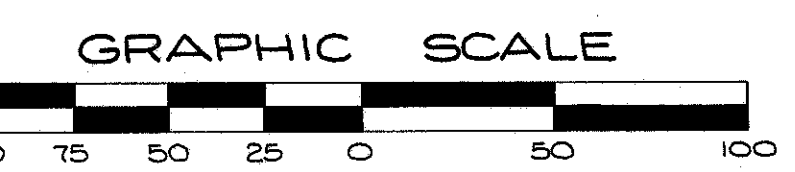


± CURVE DATA
P.I. STA. 122+03.99

Δ	20°00'30"
D	0°30'
T	2021.41'
L	4001.67'
E	176.81'
R	11459.16'

NOTES (1) SEE RIGHT-OF-WAY SHEET NO. 171 FOR THE 'LEGEND'

(2) FOR FENCE QUANTITIES, SEE R/W SHEET NO. 2



PRELIMINARY SUBMITTAL DATE: MARCH 4, 1964
RIGHT OF WAY COMPLETION DATE: JUNE 30, 1964

NO.	REVISIONS	MADE BY	DATE

MONUMENTS TO BE SET
P.O.C. STA. 111+00

STA. 105+00 TO STA. 120+00

MAHONING COUNTY
MILTON TOWNSHIP
GREAT LOT 19
T2N.....R5W

¢ CURVE DATA
P.I. STA. 122+03.99
Δ = 20°00'30"
D = 0°30'
T = 2021.41'
L = 4001.67'
E = 176.81'
R = 11459.16'

MAHONING COUNTY
MILTON TOWNSHIP
GREAT LOT 18
T2N.....R5W

HOWARD E. KLINGEMAN & ALENE KLINGEMAN
FOR ACREAGE, SEE R/W SHEET N° 14

WALTER HELSEL

WALTER HELSEL
T.B.A. = 70.618 AC
P.R.O. = 0.217 AC
TOTAL = 70.835 AC

BERT L. WOLSTEIN
PAUL LIPMAN
MICHAEL L. MILLER, CO-TRUSTEES

FOR DETAILS OF PRICETOWN ROAD, SEE R/W SHEET N° 21

CHANNEL CURVE DATA
P.I. 15' LT. & STA. 45+60.47
Δ = 37°40'31"
R = 115.13'
T = 39.28'
Ch = 74.35'
Lc = 75.70'

RC. 39.28' LT. OF STA. 45+29.28
RT. 15.00' LT. OF STA. 46+00

Tree Count

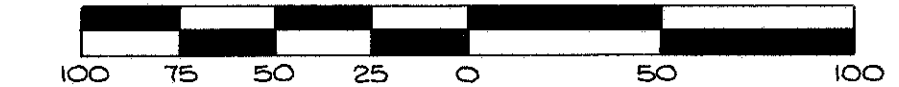
Left of ¢	Right of ¢
3 - 20" Oak	33 - 12" Oak
10 - 16" Oak	10 - 14" Oak
20 - 10" Oak	4 - 16" Oak
20 - 12" Hickory	3 - 36" Oak
1 - 40" Twin Oak	1 - 16" Stump
3 - 30" Oak	7 - 12" Hickory
9 - 14" Hickory	4 - 14" Hickory
	2 - 16" Hickory
	2 - 24" Hickory
	1 - 36" Elm

MONUMENTS TO BE SET
MIDDLE ORDINATE 121+83.41
P.O.C. STA. 121+00

NOTE: SEE RIGHT OF WAY SHEET N° 7 FOR THE 'LEGEND'

FOR FENCE QUANTITIES, SEE R/W SHEET N° 9

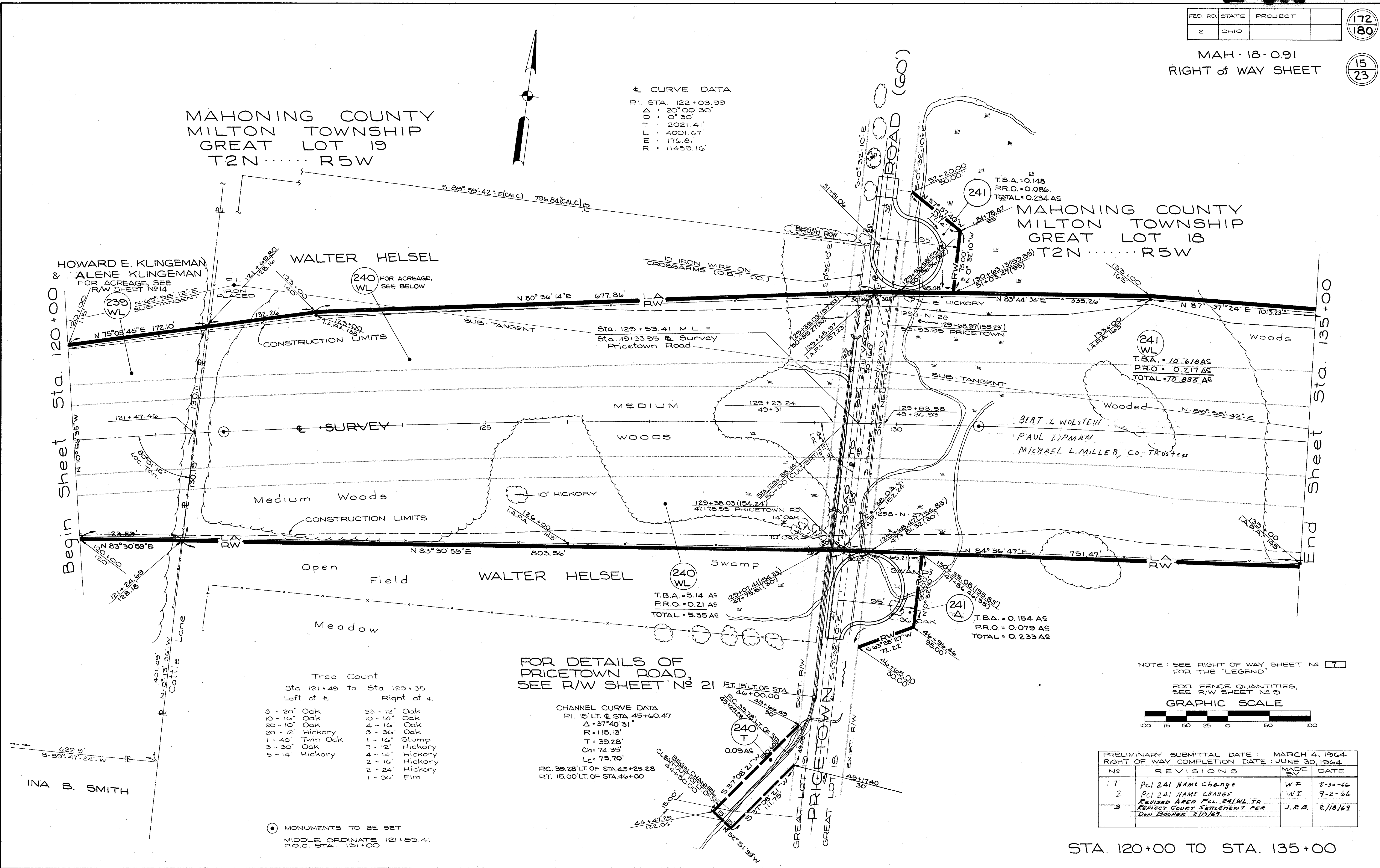
GRAPHIC SCALE



PRELIMINARY SUBMITTAL DATE: MARCH 4, 1964
RIGHT OF WAY COMPLETION DATE: JUNE 30, 1964

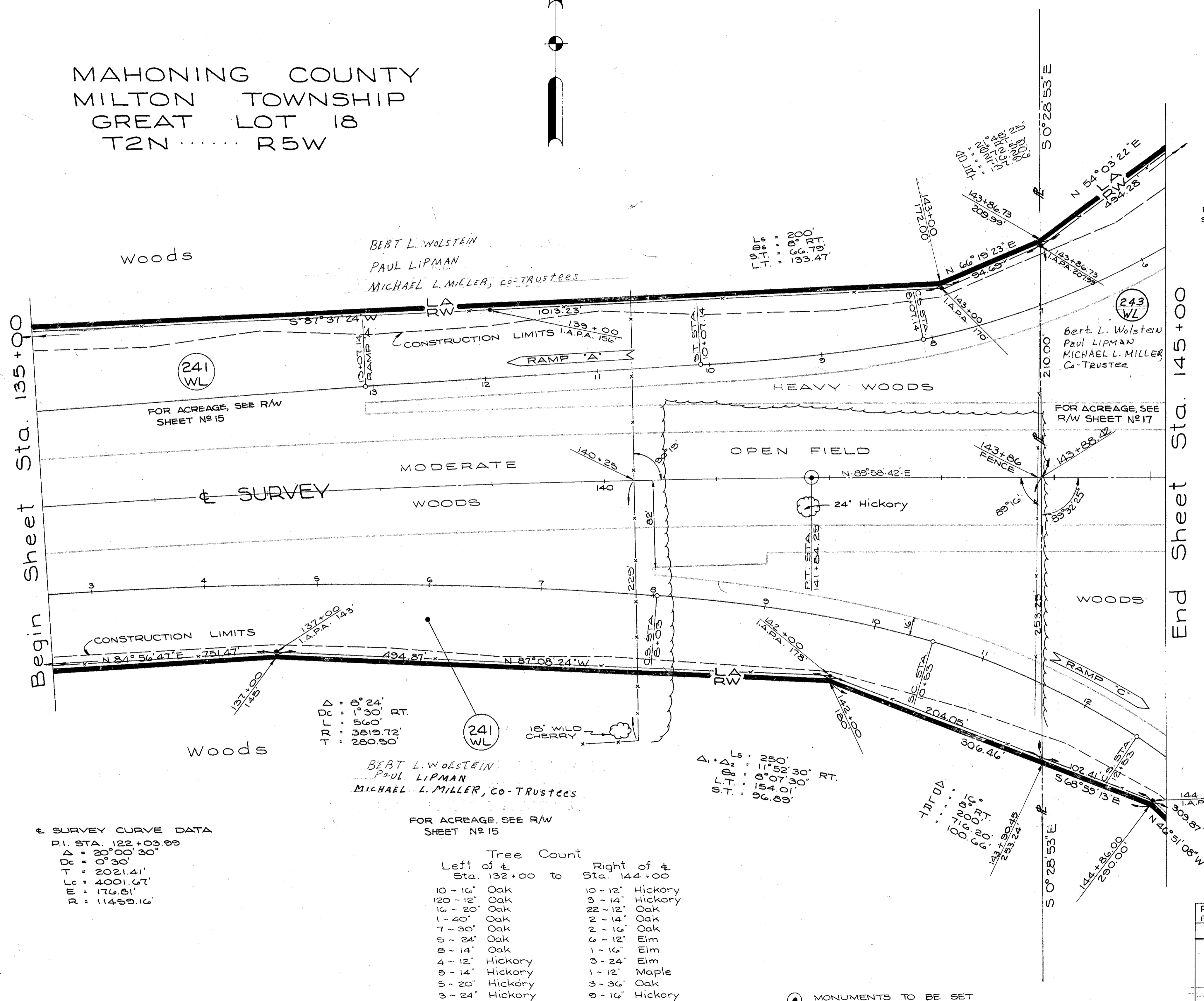
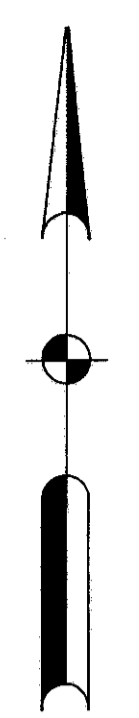
N°	REVISIONS	MADE BY	DATE
1	PCL 241 NAME CHANGE	WI	8-30-66
2	PCL 241 NAME CHANGE REVISED AREA PCL 241 WL TO REFLECT COURT SETTLEMENT PER DON BOONER 2/17/67.	WI	9-2-66
3		J.R.B.	2/18/69

STA. 120+00 TO STA. 135+00



INA B. SMITH

MAHONING COUNTY
MILTON TOWNSHIP
GREAT LOT 18
T2N.....R5W



FOR CONTINUATION OF RAMP "A",
SEE SHEET No. 17

NOTE: SEE RIGHT-OF-WAY SHEET No. 7
FOR THE "LEGEND"

FOR FENCE QUANTITIES,
SEE R/W SHEET No. 9

FOR CONTINUATION OF RAMP "C",
SEE SHEET No. 16

Begin Sheet Sta. 135+00

End Sheet Sta. 145+00

⊕ SURVEY CURVE DATA
P.I. STA. 122+03.99
D = 20°00'30"
D.R. = 0°30'
T = 2021.41'
L.C. = 4001.67'
R.M. = 176.81'
R = 11459.16'

Δ = 8°24'
Dc = 1°30' RT.
L = 56.0'
T = 3819.72'
T = 280.50'

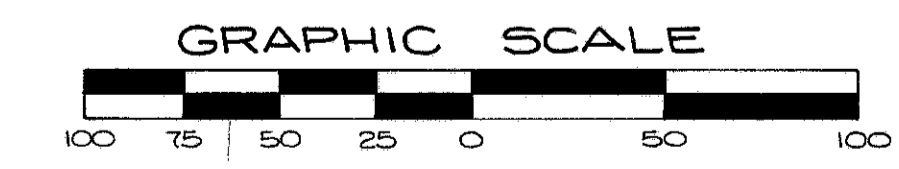
FOR ACREAGE, SEE R/W
SHEET No. 15

Tree Count

Left of ⊕ Sta. 132+00 to	Right of ⊕ Sta. 144+00
10 - 16" Oak	10 - 12" Hickory
120 - 12" Oak	3 - 14" Hickory
16 - 20" Oak	22 - 12" Oak
1 - 40" Oak	2 - 14" Oak
7 - 30" Oak	2 - 16" Oak
5 - 24" Oak	6 - 12" Elm
8 - 14" Oak	1 - 16" Elm
4 - 12" Hickory	3 - 24" Elm
5 - 14" Hickory	1 - 12" Maple
5 - 20" Hickory	3 - 36" Oak
3 - 24" Hickory	9 - 16" Hickory

Δ = 11°52'30"
Dc = 1°07'30" RT.
L = 154.01'
T = 96.88'

⊙ MONUMENTS TO BE SET
P.T. STA. 141+84.25



PRELIMINARY SUBMITTAL DATE: MARCH 4, 1964
RIGHT OF WAY COMPLETION DATE: JUNE 30, 1964

No.	REVISIONS	MADE BY	DATE
1	REVISE STATIONS - RAMP "A"	C.B.	1-7-65
2	PARCEL 243WL NAME CHANGE	W.L.	1-20-65
3	PARCEL 241 added to 243 WL, 243	W.L.	3-30-66
4	DELETED NAME CHANGE Pct 141 WL	SS	9-2-66
5	ADDED Pct. 243WL Base on Plan to REFLECT COURT SETTLEMENT PER BONER	J.R.B.	2/18/67

STA. 135+00 TO STA. 145+00

I-80S

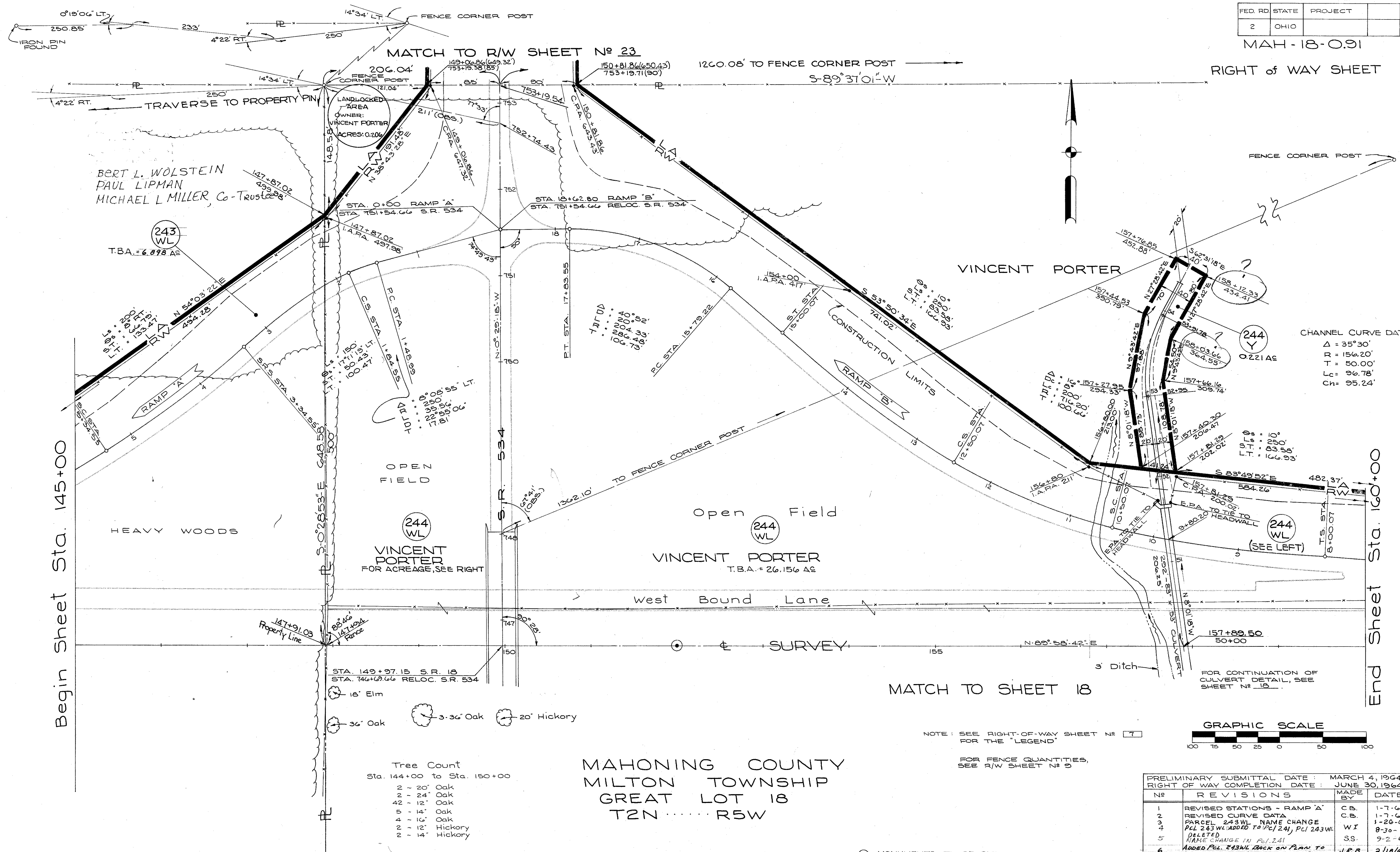
FED. RD	STATE	PROJECT
2	OHIO	

174
180

MAH-18-0.91

RIGHT OF WAY SHEET

17
23



CHANNEL CURVE DATA
 $\Delta = 35^\circ 30'$
 $R = 156.20'$
 $T = 50.00'$
 $Lc = 96.78'$
 $Ch = 95.24'$

$\theta = 10^\circ$
 $Ls = 250'$
 $S.T. = 83.58'$
 $L.T. = 166.93'$

Begin Sheet Sta. 145+00

End Sheet Sta. 160+00

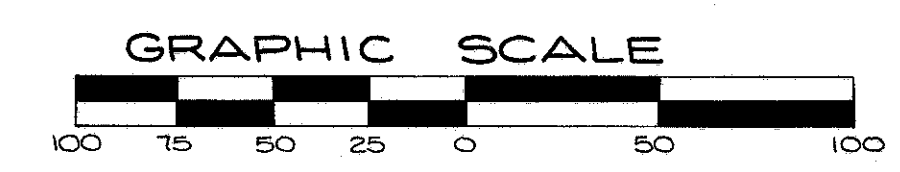
Tree Count
Sta. 144+00 to Sta. 150+00

2	20" Oak
2	24" Oak
42	12" Oak
5	14" Oak
4	16" Oak
2	12" Hickory
2	14" Hickory

MAHONING COUNTY
MILTON TOWNSHIP
GREAT LOT 18
T2N R5W

NOTE: SEE RIGHT-OF-WAY SHEET NO. 7 FOR THE "LEGEND"

FOR FENCE QUANTITIES, SEE R/W SHEET NO. 9



MONUMENTS TO BE SET
P.O.T. STA. 152+00

PRELIMINARY SUBMITTAL DATE: MARCH 4, 1964		RIGHT OF WAY COMPLETION DATE: JUNE 30, 1964	
Nº	REVISIONS	MADE BY	DATE
1	REVISED STATIONS - RAMP 'A'	C.B.	1-7-65
2	REVISED CURVE DATA	C.B.	1-7-65
3	PARCEL 243WL NAME CHANGE	WI	1-20-65
4	PCL 243WL ADDED TO PCL 241, PCL 243WL DELETED	SS.	8-30-66
5	NAME CHANGE IN P.L. 241	J.R.B.	9-2-66
6	ADDED PCL 243WL BACK ON PLAN TO REFLECT CORRECT SETTLEMENT PER BOOHER	J.R.B.	2/18/69

INTERCHANGE (NORTH)
STA. 145+00 TO STA. 160+00

Tree Count
 Sta. 144+00 to Sta. 150+00
 2 - 12" Hickory
 4 - 16" Hickory
 1 - 20" Hickory
 13 - 12" Oak
 6 - 14" Oak
 1 - 24" Oak
 1 - 12" Maple
 1 - 18" Maple

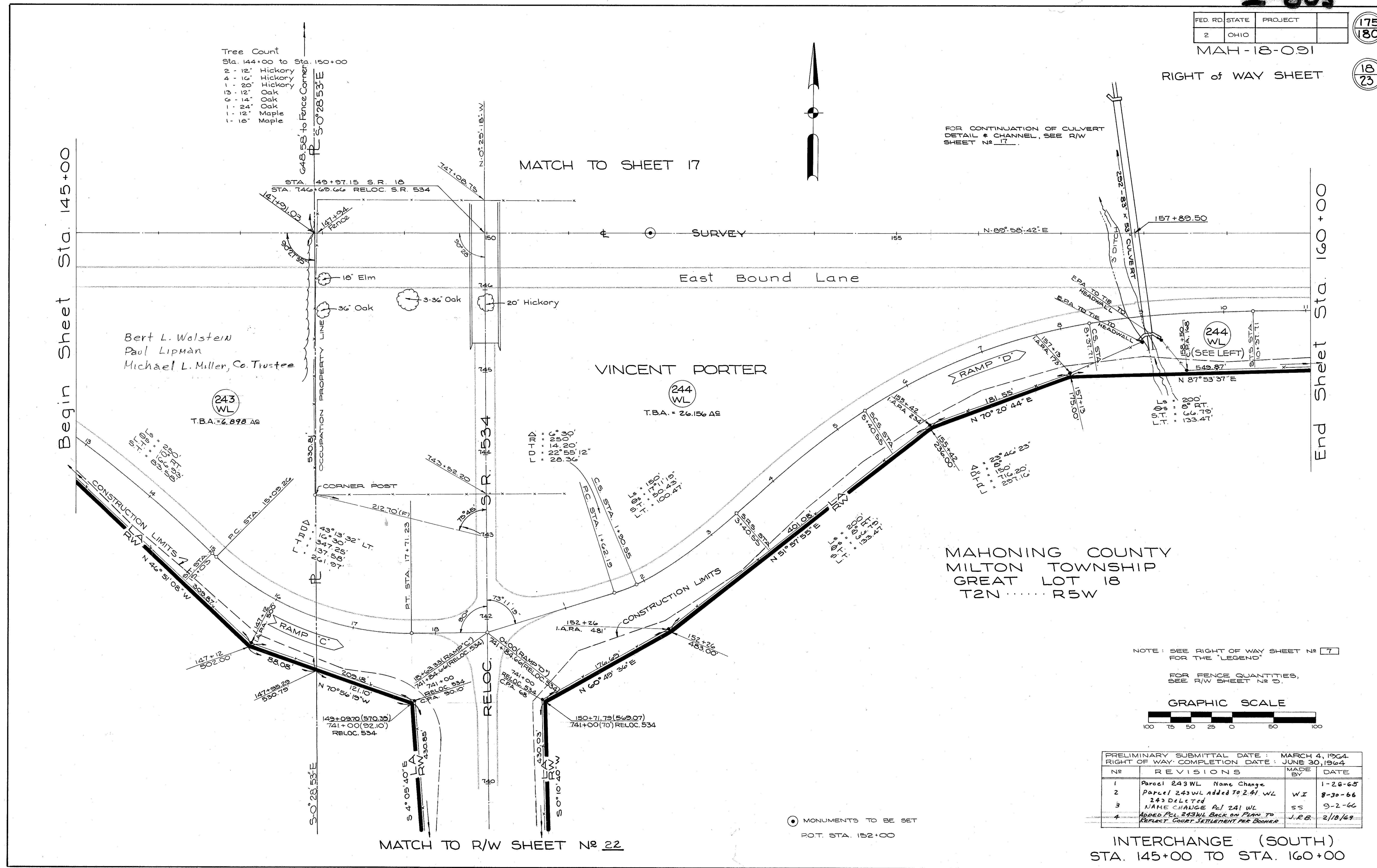
FOR CONTINUATION OF CULVERT
 DETAIL & CHANNEL, SEE R/W
 SHEET No. 17

Begin Sheet Sta. 145+00

End Sheet Sta. 160+00


MATCH TO SHEET 17

MATCH TO R/W SHEET No. 22



NOTE: SEE RIGHT OF WAY SHEET No. 7 FOR THE "LEGEND"

FOR FENCE QUANTITIES, SEE R/W SHEET No. 0.



No.	REVISIONS	MADE BY	DATE
1	Parcel 243 WL Name Change		1-26-65
2	Parcel 243 WL Added To 241 WL	WZ	8-30-66
3	243 DELETED	SS	9-2-66
4	NAME CHANGE Pct 241 WL		
	ADDED Pct. 243 WL BACK ON PLAN TO REFLECT COURT SETTLEMENT PER BOONER	J.R.B.	2/18/69

INTERCHANGE (SOUTH)
 STA. 145+00 TO STA. 160+00

1-803

FED. RD.	STATE	PROJECT	
2	OHIO		

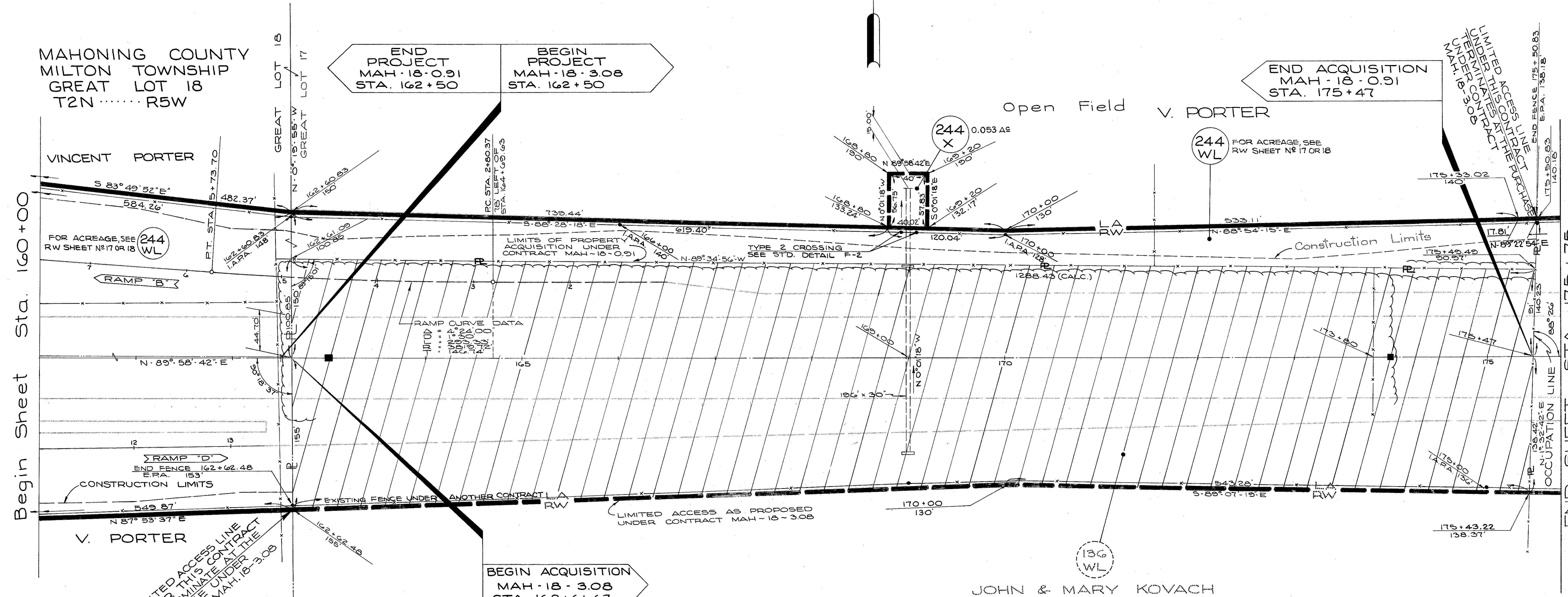
176
180

MAH-18-091
RIGHT OF WAY SHEET

19
23

Tree Count
Sta. 162+00 to Tree Row @ 175+47

Left of \pm		Right of \pm	
52 - 12" Oak	1 - 36" Twin Elm	53 - 12" Oak	1 - 24" Maple
1 - 16" Oak	2 - 14" Oak	26 - 16" Oak	1 - 36" Maple
3 - 20" Oak		2 - 24" Oak	1 - 48" Maple
1 - 30" Oak		1 - 36" Oak	4 - 12" Hickory
1 - 12" Hickory		2 - 12" Elm	2 - 24" Hickory
2 - 14" Hickory		5 - 24" Elm	
2 - 16" Hickory		1 - 36" Elm	
1 - 36" Hickory		1 - 48" Elm	
1 - 24" Elm		1 - 12" Maple	
1 - 36" Elm			



MAHONING COUNTY
MILTON TOWNSHIP
GREAT LOT 18
T2N R5W

END PROJECT
MAH-18-091
STA. 162+50

BEGIN PROJECT
MAH-18-3.08
STA. 162+50

END ACQUISITION
MAH-18-091
STA. 175+47

Begin Sheet Sta. 160+00

END SHEET STA. 175+75

VINCENT PORTER

Open Field v. PORTER

FOR ACREAGE, SEE
RW SHEET N^o 17 OR 18
(244 WL)

(244 WL) FOR ACREAGE, SEE
RW SHEET N^o 17 OR 18

RAMP "B"

RAMP CURVE DATA
RAMP "B"
RAMP "D"

RAMP "D"

V. PORTER

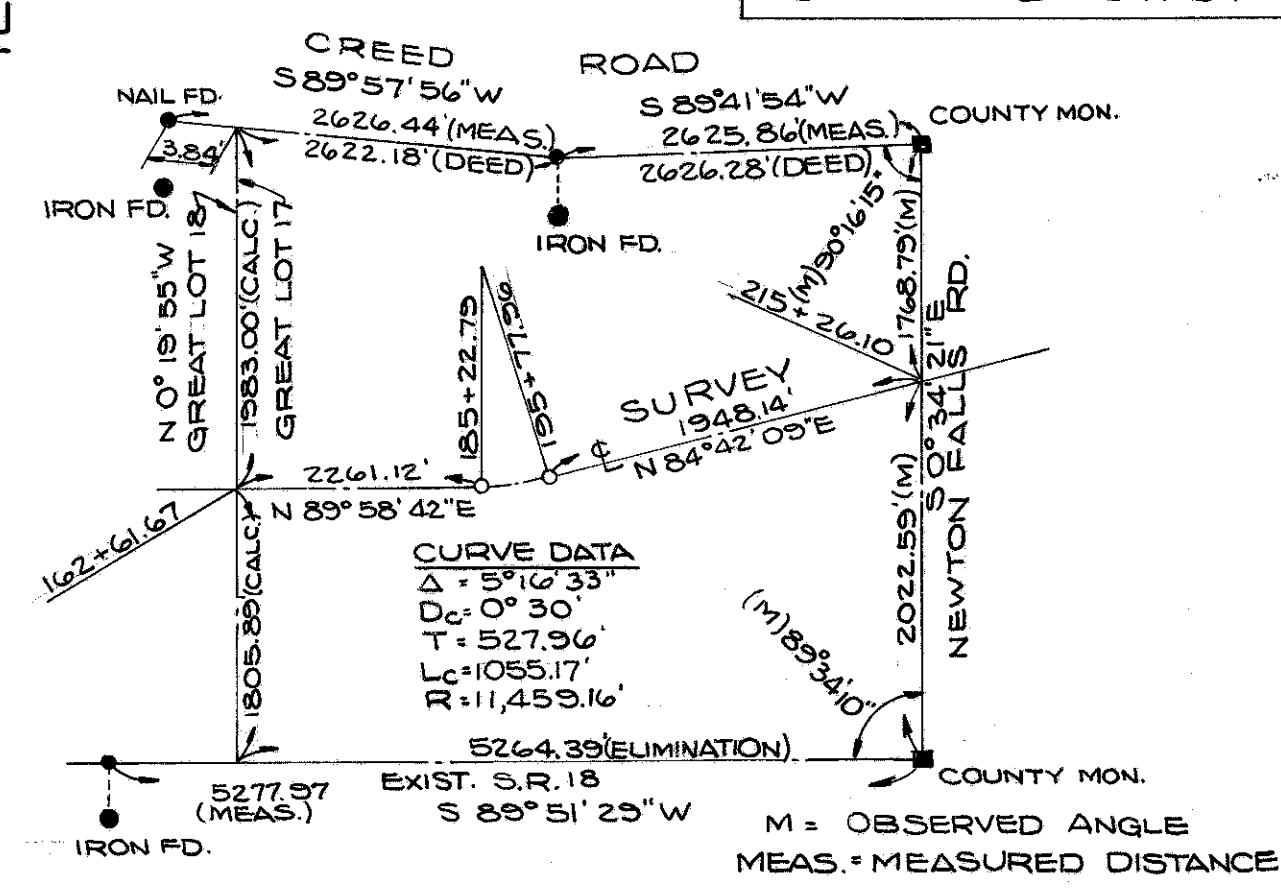
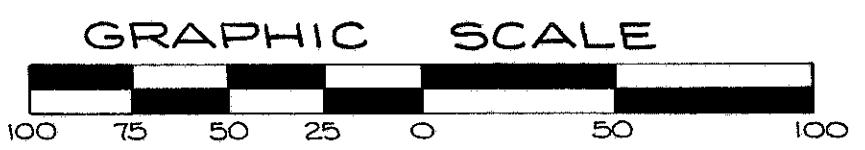
BEGIN ACQUISITION
MAH-18-3.08
STA. 162+61.67

JOHN & MARY KOVACH
(PARCEL PURCHASED UNDER CONTRACT
MAH-18-3.08)

Moderate Woods

FOR FENCE QUANTITIES,
SEE R/W SHEET N^o 9

NOTE: SEE RIGHT-OF-WAY SHEET N^o 17
FOR THE "LEGEND"



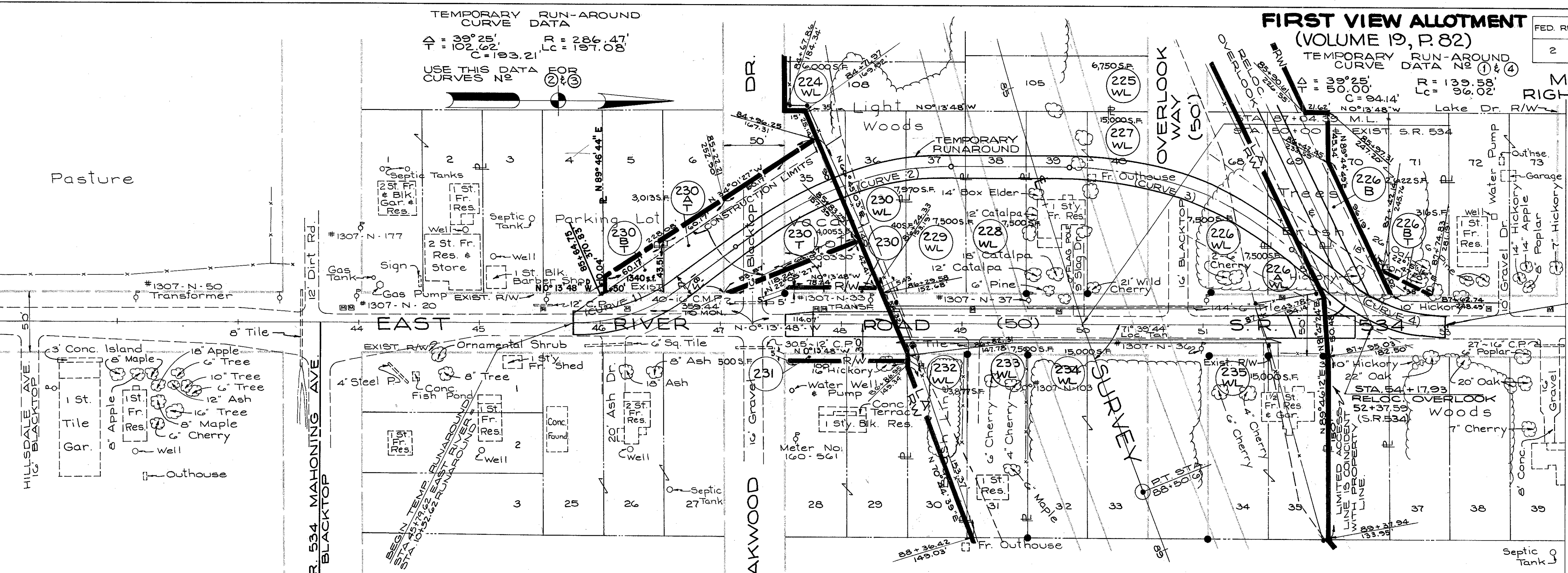
MAHONING COUNTY
MILTON TOWNSHIP
GREAT LOT 17
T2N R5W

- LAND PURCHASED UNDER PREVIOUS CONTRACT.
- EXIST. MONUMENTS
- P.O.T. STA. 163+00
- P.O.T. STA. 174+00

PRELIMINARY SUBMITTAL DATE :		MARCH 4, 1964	
RIGHT OF WAY COMPLETION DATE :		JUNE 30, 1964	
N ^o	REVISIONS	MADE BY	DATE

STA. 160+00 TO STA. 175+50

Begin Sheet Sta. 41+00



FED. RD.	STATE	PROJECT	177
2	OHIO		180
			20
			23

MAH-18-0.91
RIGHT OF WAY SHEET

END TEMP. RUN-AROUND
 STA. 18+34.04
 EAST RIVER ROAD
 STA. 52+36.74

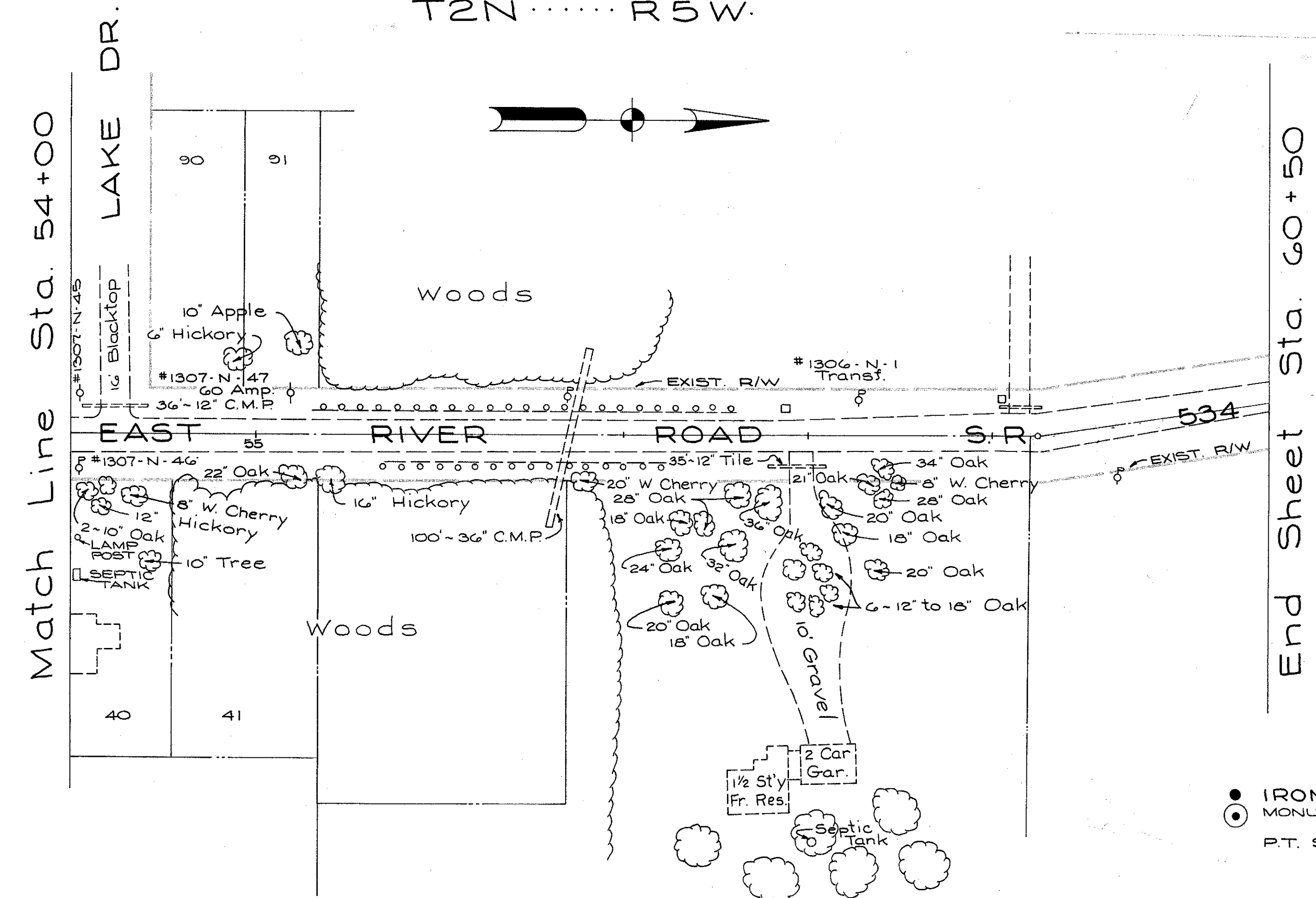
HILLDALE AVE. 12' BLACKTOP

S.R. 534 MAHONING AVE. 12' BLACKTOP

Match Line Sta. 54+00

- (224 WL) ALICE L. MOORE
- (225 WL) THE ESTATE OF WILLIAM B. METZGAR, DEC'D, BY MARY C. METZGER, EXECUTRIX, ETAL.
- (226 WL) DOROTHY AHLBIN
- (226 WL) RUTH BELINKY
- (226 B) (226 E) L.W. RUSSELL
- (226 D) DAVID DALE SHAFFER
- (226 E) HARRY WINTER & MINNIE WINTER
- (226 F) CLARA RAVEN
- (227 WL) JOHN HELSEL
- (228 WL) BERTHA L. UNGER, LILLIAN LUNDSTROM, JENNIE N. LUNDT, CARL E. SANDBERG, ARTHUR G. SANDBERG & GEORGE A. SANDBERG
- (229 WL) PHILLIP CUCCARESE
- (230 WL) (230 T) KENNETH K. CHRISTOPHER
- (230 A) GEORGE MOTICA & MARY MOTICA
- (230 B) GEORG. MOTICA
- (231) ALICE L. MOORE
- (232 WL) MARY WILLIAMS
- (233 WL) FRANCIS M. FORCE & VIRGINIA H. USHER AKA VIRGINIA H. FORCE
- (234 WL) ROBERT S. TUROWSKI
- (235 WL) JAMES C. DOOLITTLE & GLENNIS M. DOOLITTLE

GREAT LOT 19
 T2N.....R5W.



FED. RD.	STATE	PROJECT
2	OHIO	

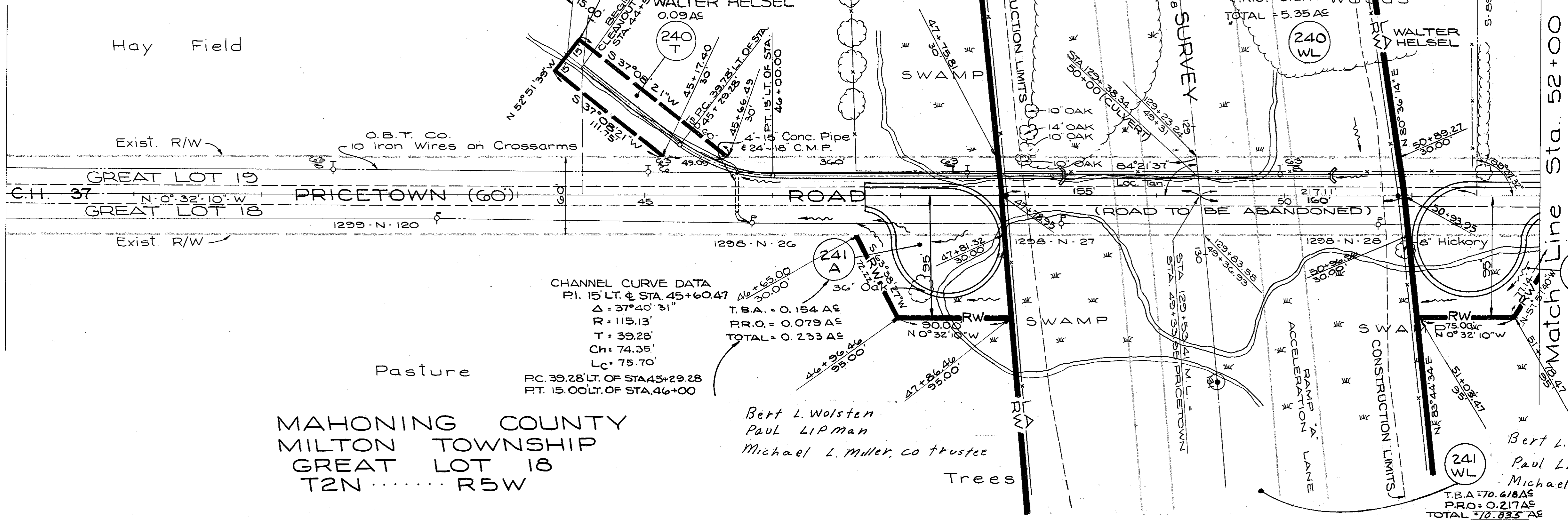
178
180

MAH-18-0.91
RIGHT OF WAY SHEET

21
23

MAHONING COUNTY
MILTON TOWNSHIP
GREAT LOT 19
T2N.....R5W

Begin Sheet Sta. 40+00



MAHONING COUNTY
MILTON TOWNSHIP
GREAT LOT 18
T2N.....R5W

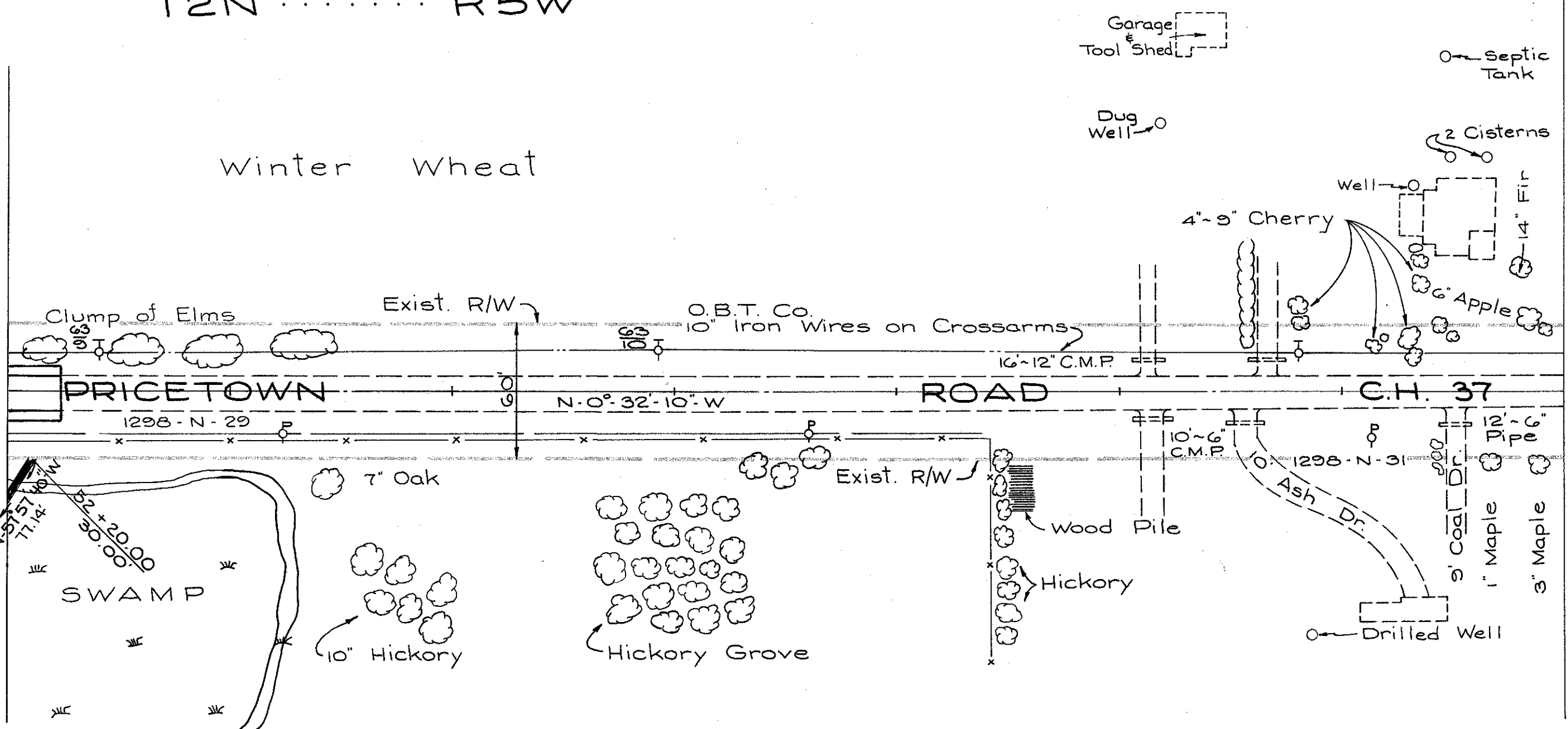
Bert L. Wolsten
Paul Lipman
Michael L. Miller, co trustee

Bert L. Wolsten
Paul Lipman
Michael L. Miller, co trustee

T.B.A. = 70.618 AS
P.R.O. = 0.217 AS
TOTAL = 70.835 AS

MAHONING COUNTY
MILTON TOWNSHIP
GREAT LOT 19
T2N.....R5W

Match Line Sta. 52+00




MAHONING COUNTY
MILTON TOWNSHIP
GREAT LOT 18
T2N.....R5W

End Sheet Sta. 59+00

NOTE: SEE RIGHT-OF-WAY SHEET NO. 7 FOR THE "LEGEND"

FOR FENCE QUANTITIES, SEE R/W SHEET NO. 9



PRELIMINARY SUBMITTAL DATE: MARCH 4, 1964			
RIGHT OF WAY COMPLETION DATE: JUNE 30, 1964			
NO.	REVISIONS	MADE BY	DATE
1	NAME CHANGE PCL 241 WL	WI	8-30-66
2	Name Change PCL 241 WL	WI	9-2-66
3	REVISED AREA PCL 241 WL TO REFLECT COURT SETTLEMENT PER D. BOONER.	J.R.B.	2/18/69

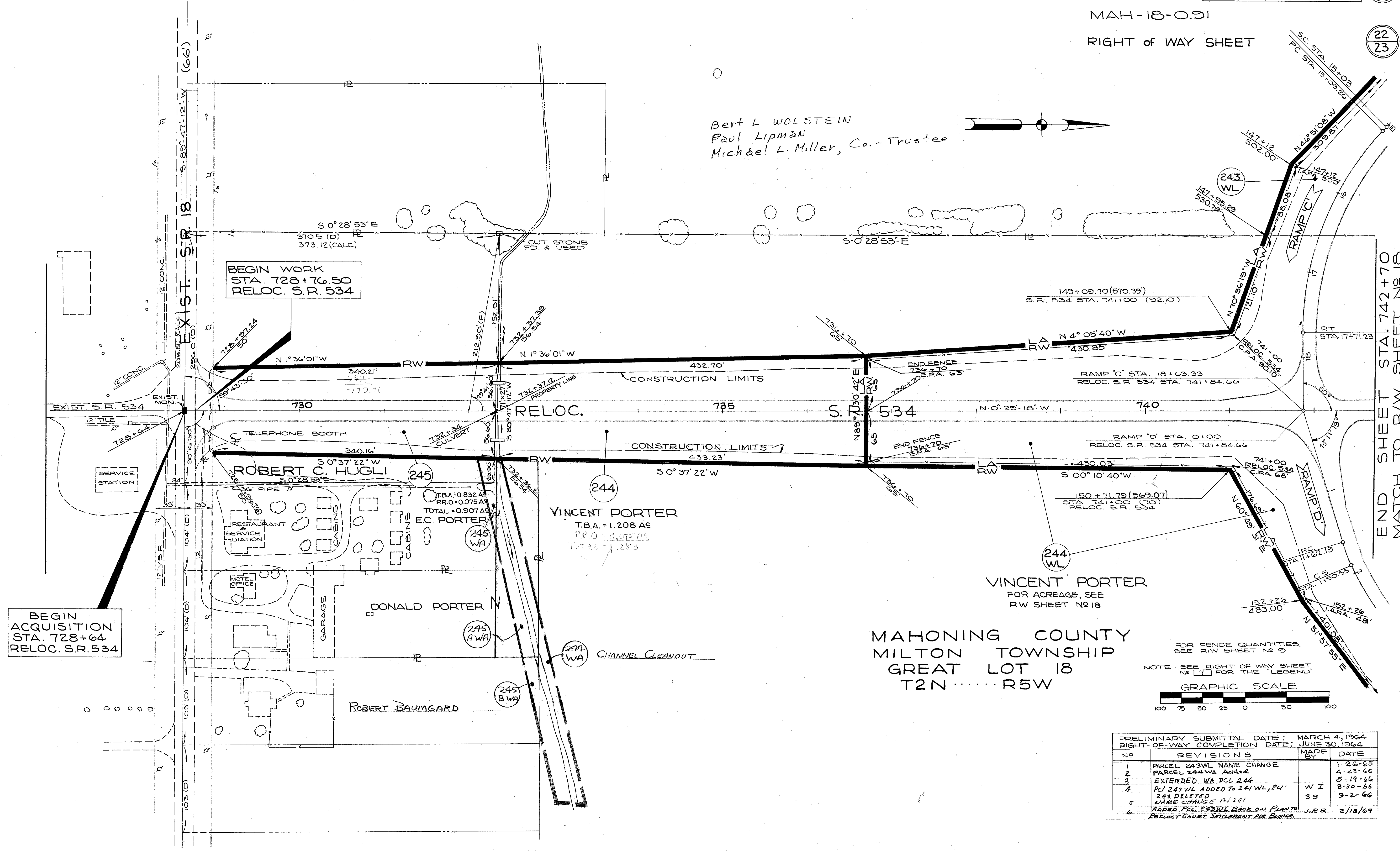
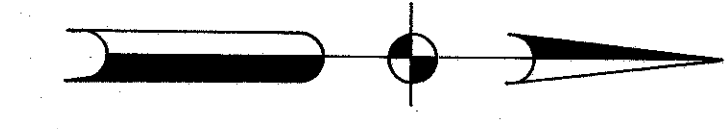
MONUMENTS TO BE SET
P.O.C. STA. 131+00

PRICETOWN ROAD (C.H. 37)
STA. 40+00 TO STA. 59+00

MAH-18-0.91

RIGHT OF WAY SHEET

Bert L. WOLSTEIN
Paul Lipman
Michael L. Miller, Co.-Trustee



BEGIN WORK
STA. 728+76.50
RELOC. S.R. 534

BEGIN ACQUISITION
STA. 728+64
RELOC. S.R. 534

ROBERT C. HUGLI
S 0° 37' 22" W
S 0° 28' 53" E

VINCENT PORTER
T.B.A. = 1.208 AS
P.R.O. = 0.075 AS
TOTAL = 1.283

VINCENT PORTER
FOR ACREAGE, SEE
RW SHEET NO 18

MAHONING COUNTY
MILTON TOWNSHIP
GREAT LOT 18
T2N R5W

FOR FENCE QUANTITIES,
SEE R/W SHEET NO 9
NOTE: SEE RIGHT OF WAY SHEET
NO 17 FOR THE LEGEND



PRELIMINARY SUBMITTAL DATE: MARCH 4, 1964		RIGHT-OF-WAY COMPLETION DATE: JUNE 30, 1964	
NO	REVISIONS	MADE BY	DATE
1	PARCEL 243WL NAME CHANGE		1-26-65
2	PARCEL 244 WA Added		4-22-66
3	EXTENDED WA PCL 244		5-19-66
4	PCL 243WL ADDED TO 241WL, PCL 243 DELETED	W I	8-30-66
5	NAME CHANGE PCL 241	SS	9-2-66
6	ADDED PCL 243WL Back on PLAN TO REFLECT COURT SETTLEMENT PER BOONER	J.R.B.	2/18/69

END SHEET STA. 742+70
MATCH TO R/W SHEET NO 18

I-805

FED RD.	STATE	PROJECT	180
2	OHIO		180

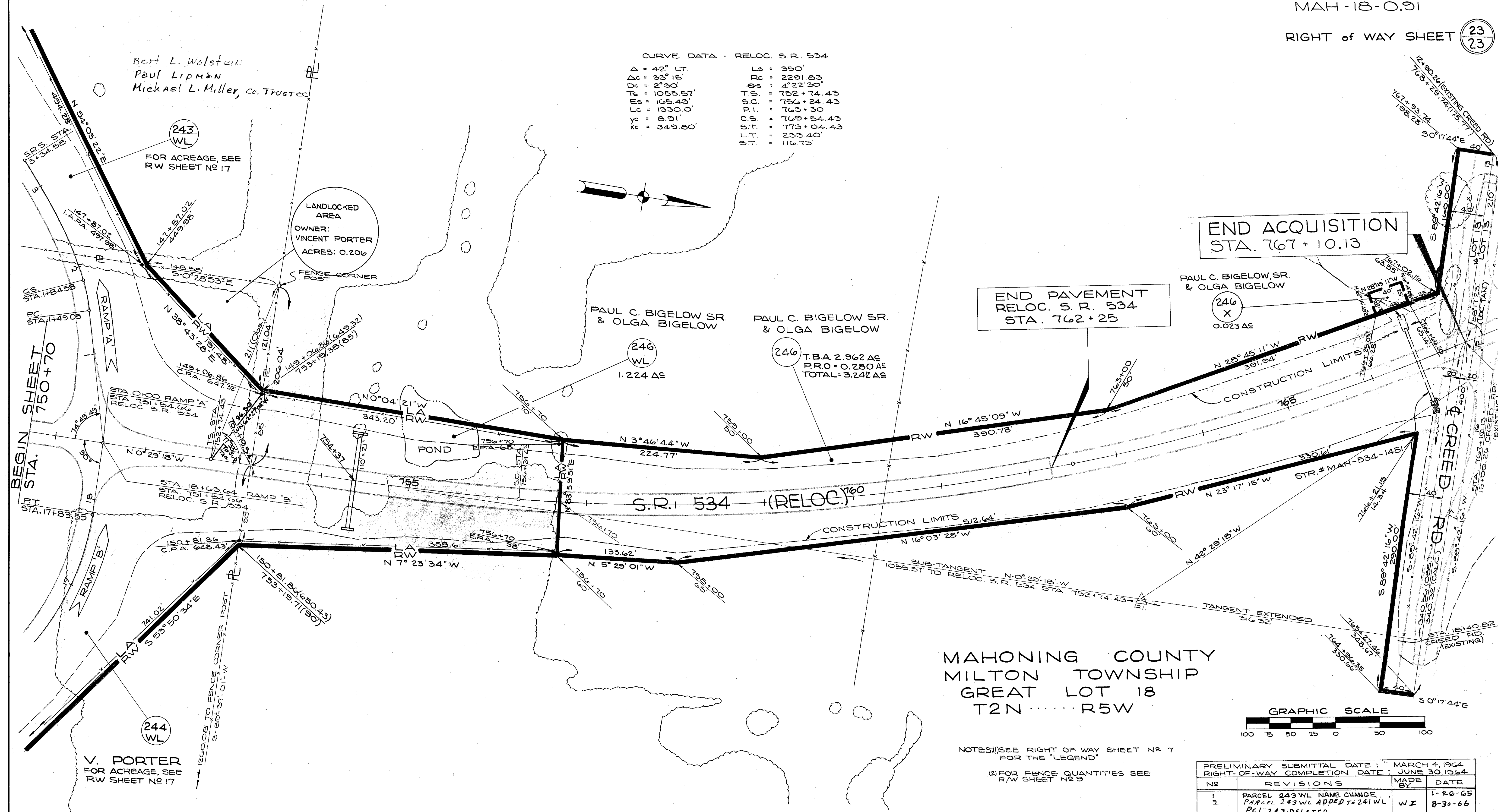
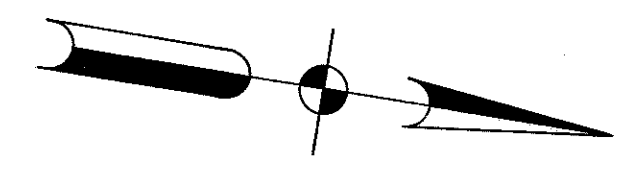
MAH-18-0.91

RIGHT OF WAY SHEET

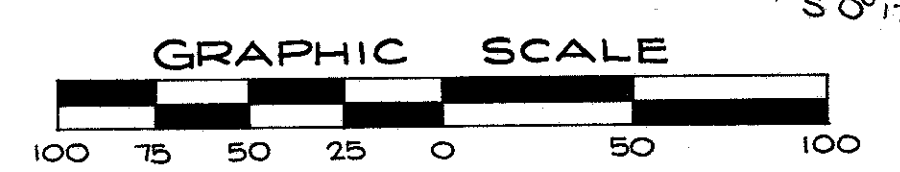
23
23

CURVE DATA - RELOC. S.R. 534

$\Delta = 42^\circ$ LT.	$L_s = 350'$
$\Delta c = 33' 15''$	$R_c = 2291.83$
$D_c = 2^\circ 30'$	$\theta_s = 4^\circ 22' 30''$
$T_s = 1055.57'$	$T.S. = 752 + 74.43$
$E_s = 165.43'$	$S.C. = 756 + 24.43$
$L_c = 1330.0'$	$P.I. = 763 + 30$
$y_c = 8.91'$	$C.S. = 769 + 54.43$
$x_c = 349.80'$	$S.T. = 773 + 04.43$
	$L.T. = 233.40'$
	$S.T. = 116.73'$



MAHONING COUNTY
MILTON TOWNSHIP
GREAT LOT 18
T2N.....R5W



NOTES: (1) SEE RIGHT OF WAY SHEET NO 7 FOR THE 'LEGEND'
(2) FOR FENCE QUANTITIES SEE R/W SHEET NO 9

PRELIMINARY SUBMITTAL DATE:		MARCH 4, 1964	
RIGHT-OF-WAY COMPLETION DATE:		JUNE 30, 1964	
NO	REVISIONS	MADE BY	DATE
1	PARCEL 243 WL NAME CHANGE. PARCEL 243 WL ADDED TO 241 WL	WI	1-28-65
2	PCL 243 DELETED	SS	8-30-66
3	NAME CHANGE PCL 241 WL	SS	9-2-66
4	ADDED PCL 243 WL BACK ON PLAN TO REFLECT COURT SETTLEMENT PER BOONER	J.R.B.	2/18/69