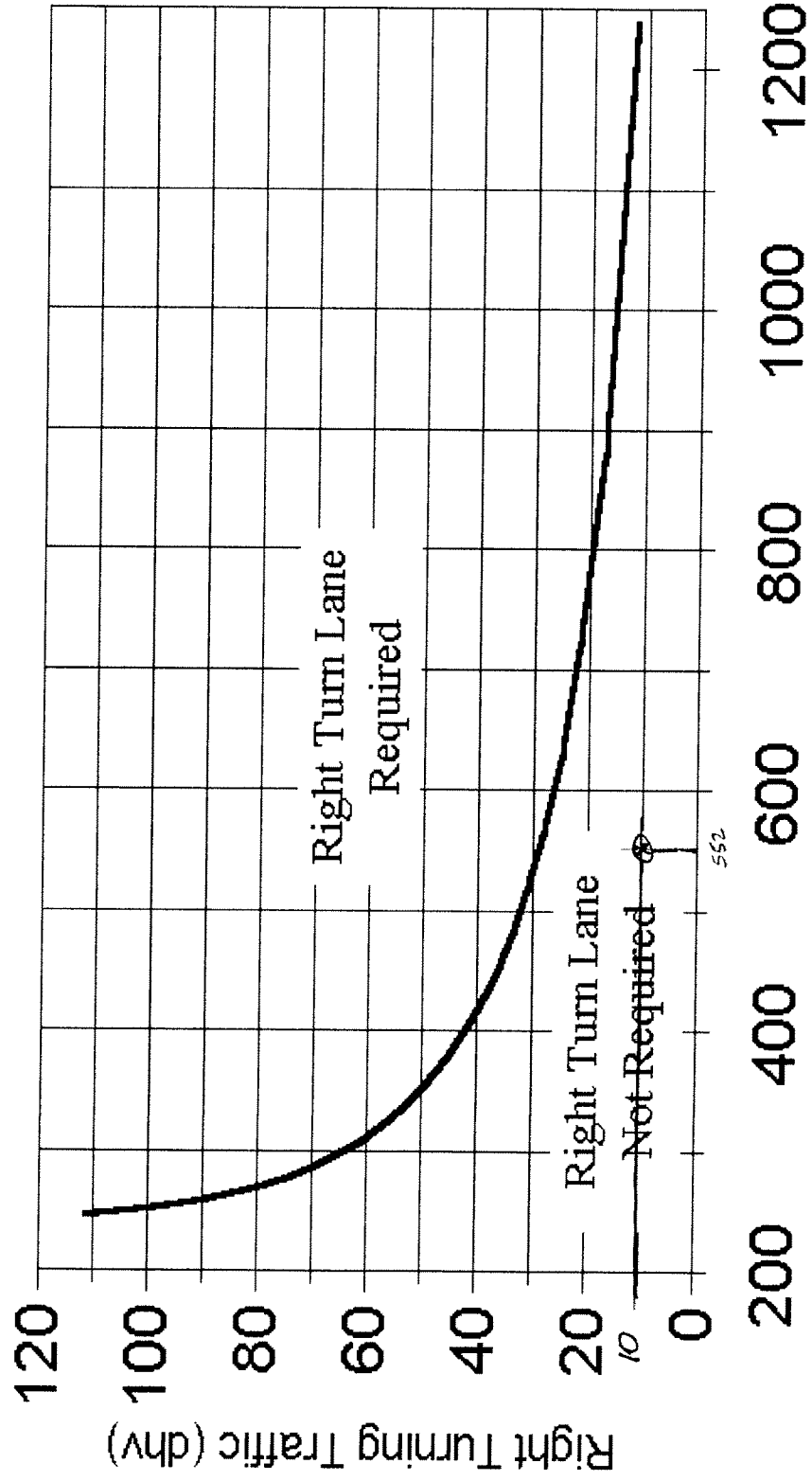


1/31/2008 calculated by:- BKT
 1/31/2008 checked by:- RAW

2-Lane Highway Right Turn Lane Warrant

> 40 mph or 70 kph Posted Speed



on Thornwood

Hallie Rd. → Not Warranted

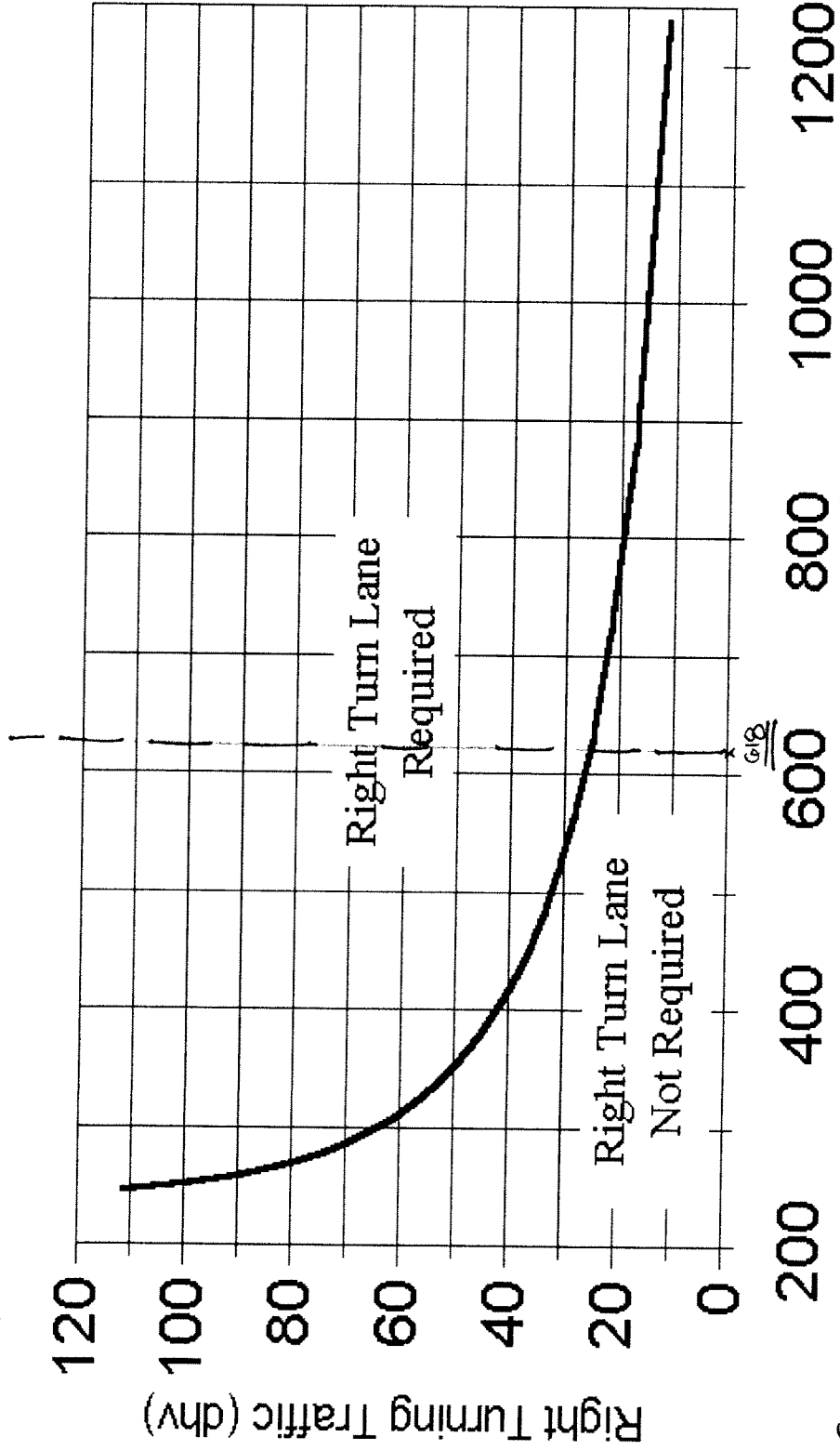
* Includes Right Turns Advancing Traffic*(dhv)



2-Lane Highway Right Turn Lane Warrant

> 40 mph or 70 kph Posted Speed

266

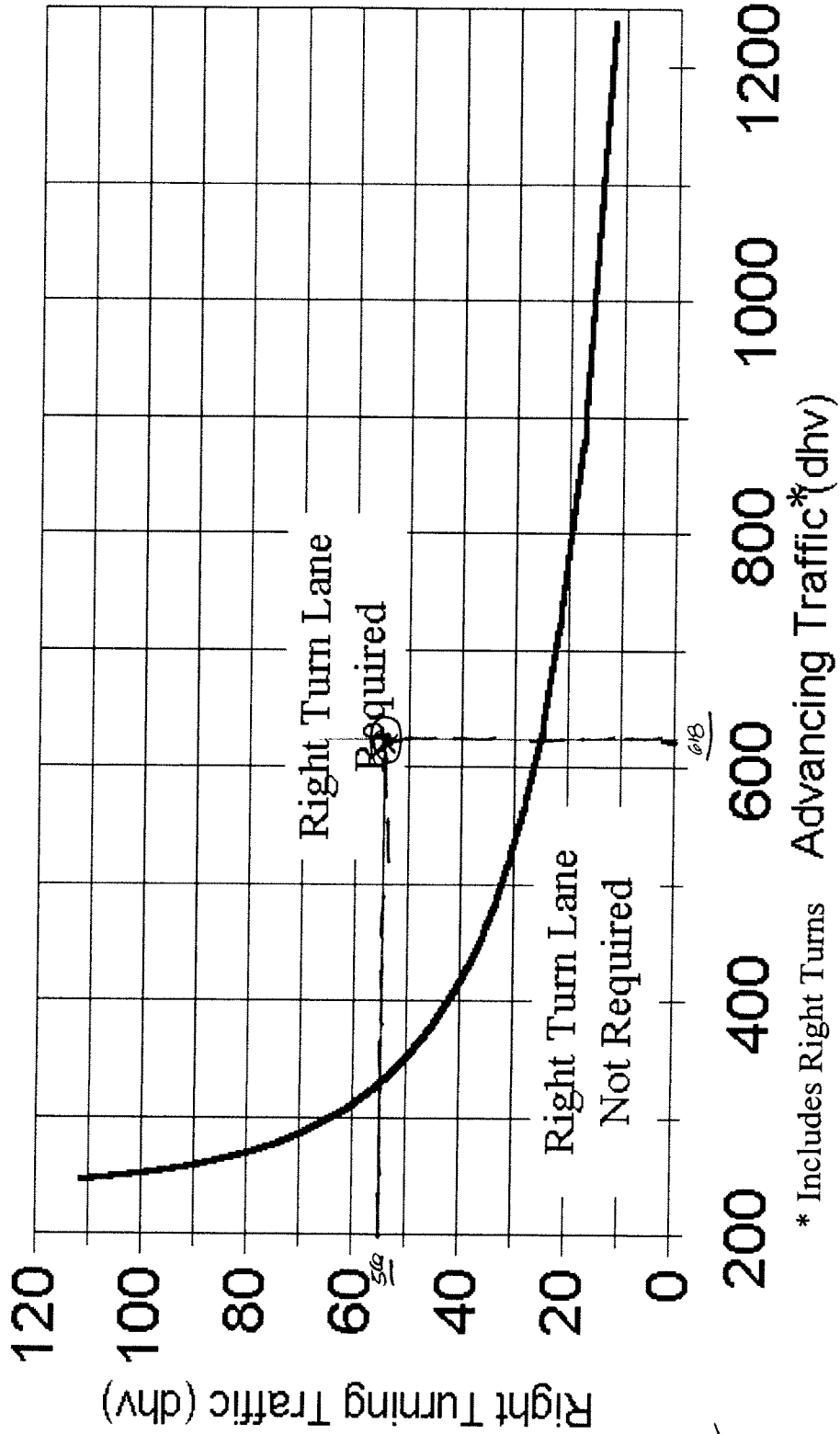


* Includes Right Turns Advancing Traffic*(dvh)

on Turnwood
Irvingwick - Right turn movement = 266 → Warranted

2-Lane Highway Right Turn Lane Warrant

> 40 mph or 70 kph Posted Speed



* Includes Right Turns Advancing Traffic*(dhv)

on Thorough

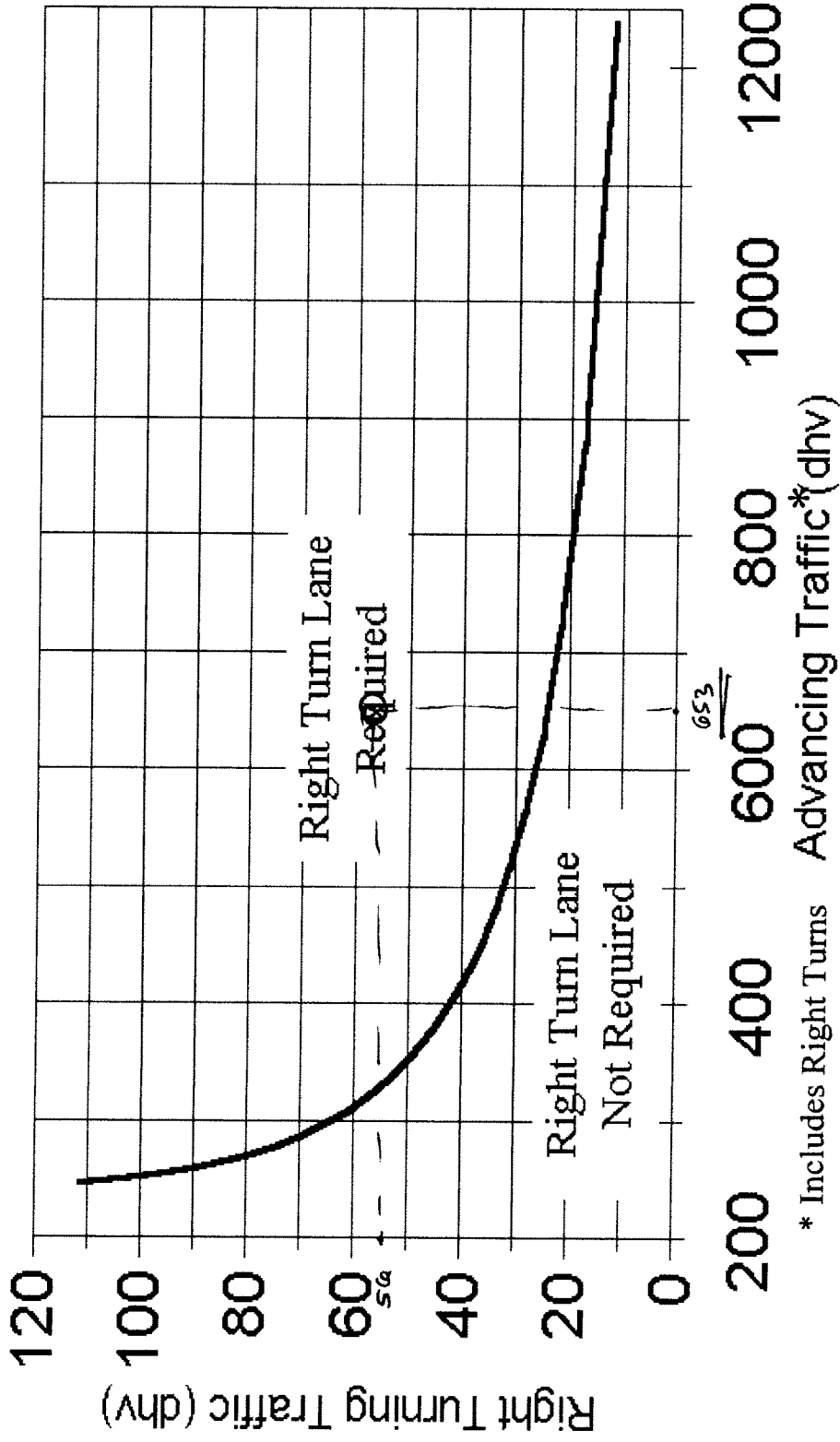
Less Rd.

~~Warrant~~ S



2-Lane Highway Right Turn Lane Warrant

> 40 mph or 70 kph Posted Speed



on Thornwood

Seminary Rd.

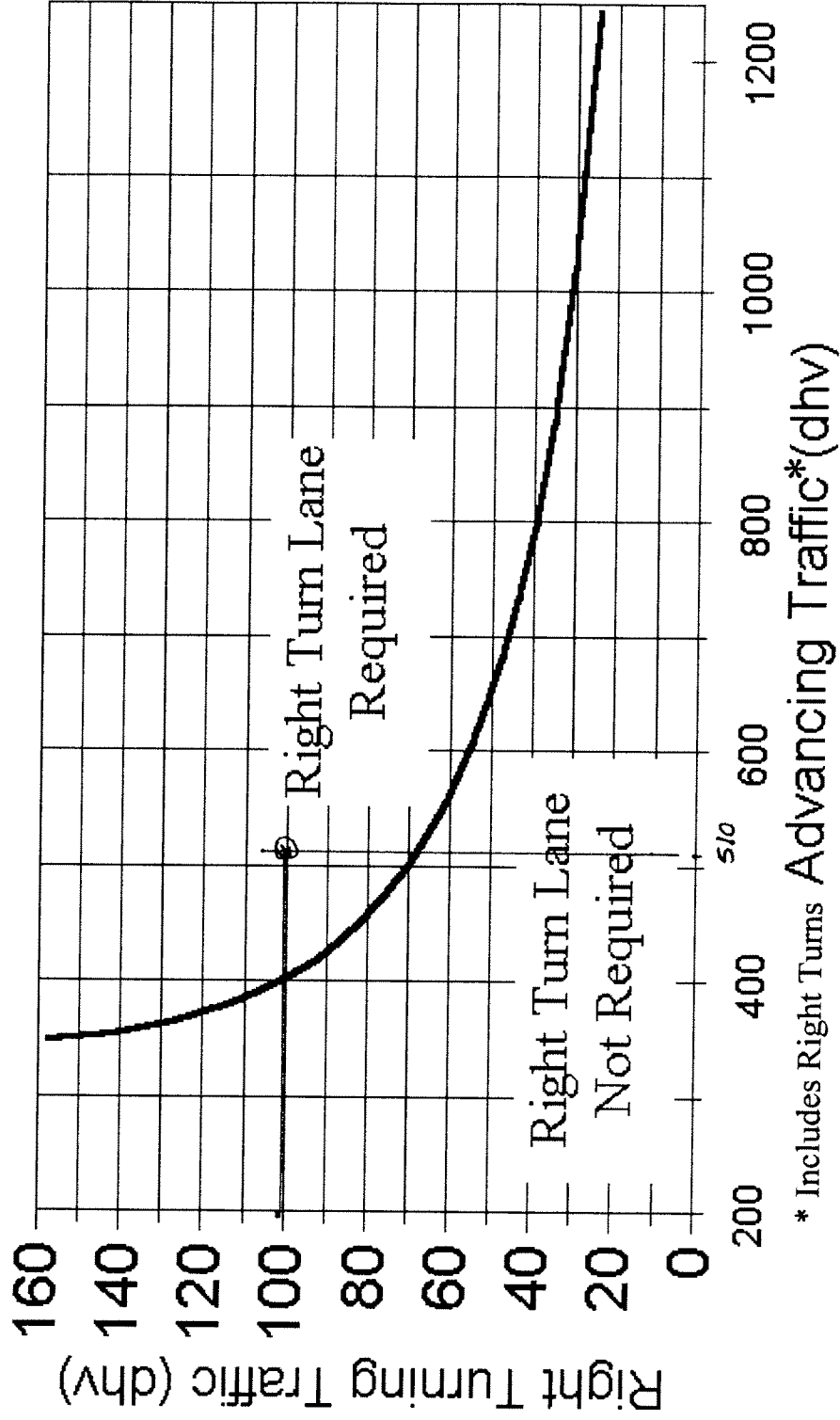
~~Warranted~~
Warranted

* Includes Right Turns Advancing Traffic*(dhv)



2-Lane Highway Right Turn Lane Warrant

= < 40 mph or 70 kph Posted Speed



* Includes Right Turns Advancing Traffic*(dhv)

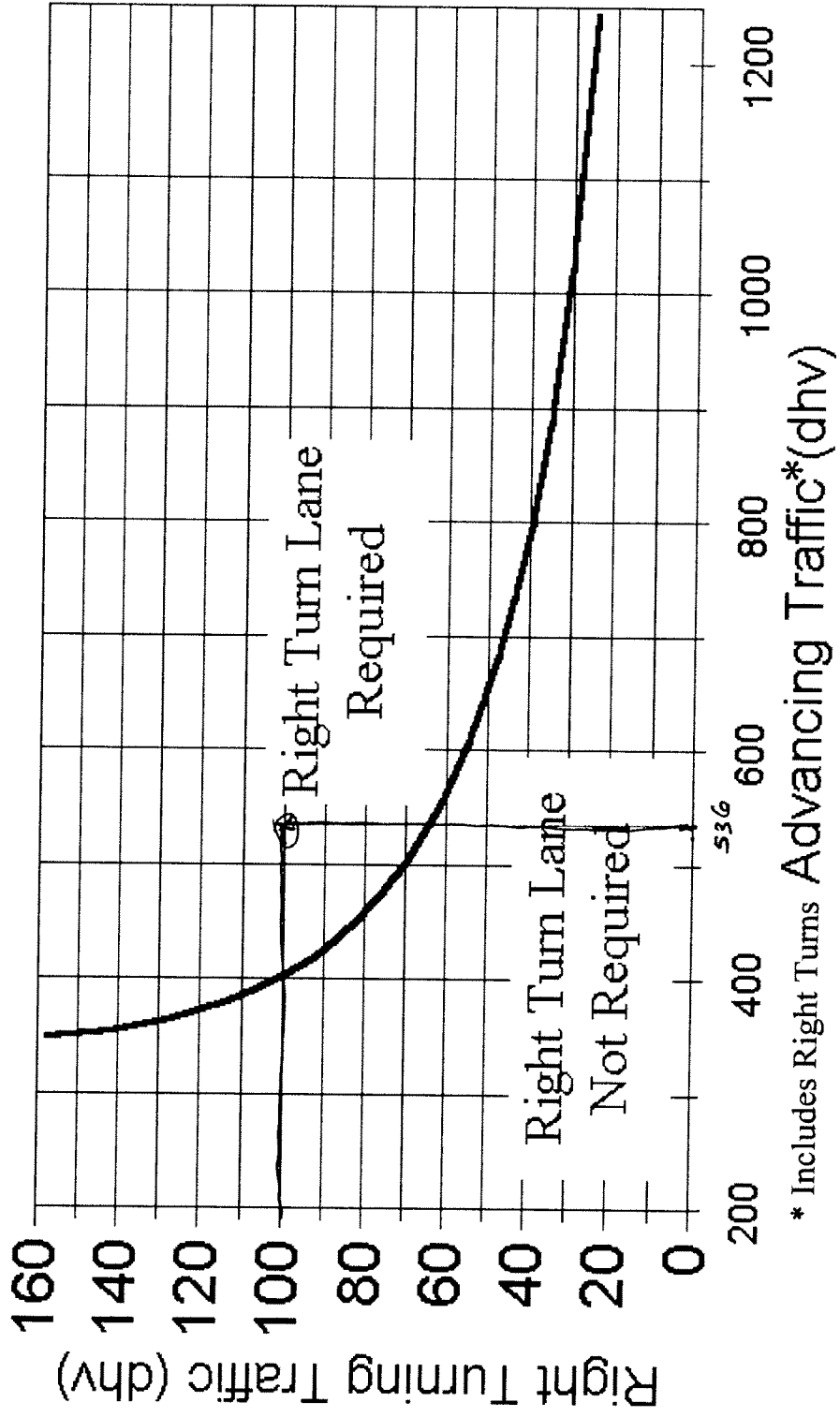
on Thonwood

River Rd.

warranted

2-Lane Highway Right Turn Lane Warrant

= < 40 mph or 70 kph Posted Speed



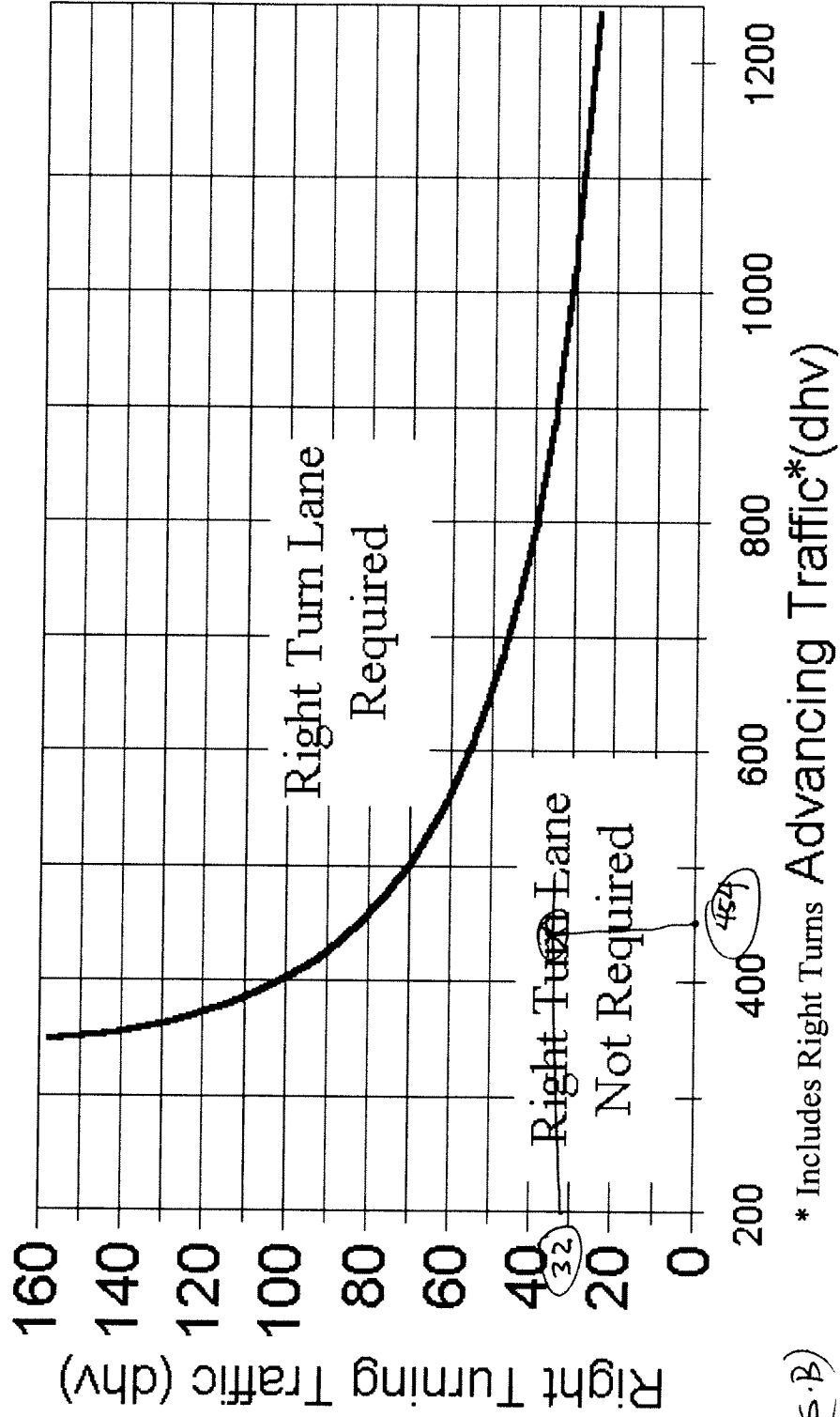
* Includes Right Turns

On Thornwood

N.B. main → Warranted

2-Lane Highway Right Turn Lane Warrant

= < 40 mph or 70 kph Posted Speed



* Includes Right Turns Advancing Traffic*(dhv)

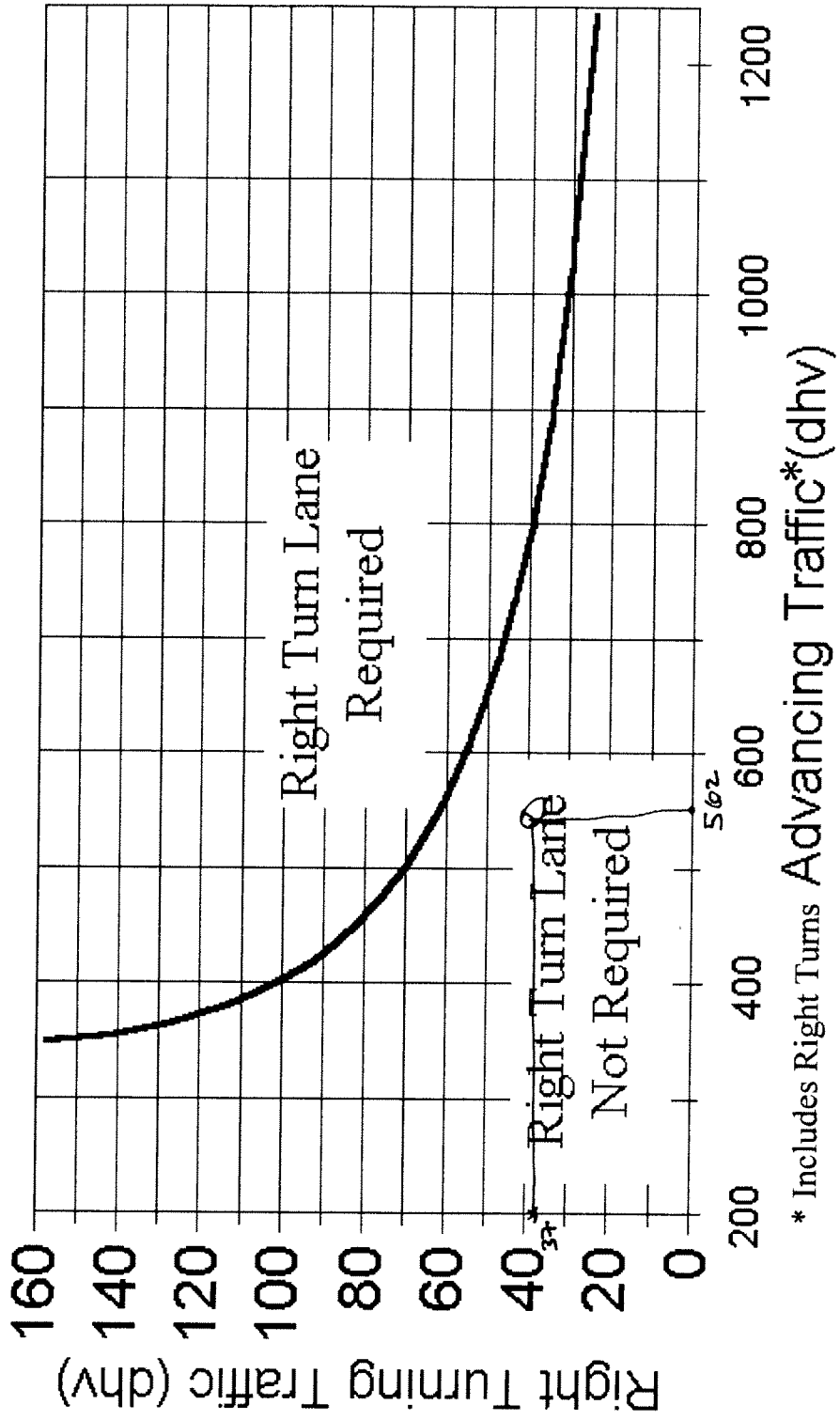
On Thornwood

① James St Thornwood (S.B)

Not Warranted

2-Lane Highway Right Turn Lane Warrant

= < 40 mph or 70 kph Posted Speed



* Includes Right Turns Advancing Traffic*(dhv)

On Thornwood

D Faye Drive

Not Warranted