

TITLE REPORT

C/R/S	MUS-376-5.09
PARCEL	010-WD
PID	115989

42 YEAR REPORT ABBREVIATED REPORT UPDATE

INSTRUCTION:

(1) R.C. 163.01 (E) defines "owner" as "any individual, partnership, association, or corporation having any estate, title, or interest in any real property sought to be appropriated." ODOT expands this definition to include, but is not limited to, all fee owners, life tenants, remaindermen, mortgagees, tenants and subtenants (whether or not a lease is recorded), occupants, possessors, lienholders, easement owners, judgment creditors, etc.

(2) ODOT procedures require that pertinent attachments be part of the Title Report/Title Chain in compliance with Section 5102.04 (E) of its Real Estate Procedures Manual.

(1) FEE OR OTHER PRIMARY OWNERS

Name	Marital Status (Spouse's Name)	Interest
Charlie N. Rodgers	Single	Fee Simple
Tenant: Thomas Rodgers	(740) 487-8603	Tenant
Tenant: Hope Miller	(740) 487-8594	Tenant
Tenant: Ayden Foley cell	(740) 647-2404	Tenant
Mailing Address:	883 Goddard Ave 1207-1209 Putnam Avenue Zanesville, OH 43701	
Phone Number	740-297-1626 Charlie 740-819-3271 740-868-8423 740-891-2887	
Property Address:	8895 Gaysport Hill Road Blue Rock, OH 43720	

(2) BRIEF DESCRIPTION OF SUBJECT PREMISES

(From deed to present owner or other instruments containing a valid description. Give deeds of record, include the size of each parcel)

Situated in the State of Ohio, County of Muskingum, Township of Blue Rock, and bounded and described as follows:

Situated in the State of Ohio, County of Muskingum, Township of Blue Rock, and being part of the southeast quarter of Section 20, Township 12, Range 12, and being all those lands intended to be described in Deed Volume 1133, Page 9; being further bounded and described as follows:

Commencing at an iron pin found at the northeast corner of Lot No. 12 in the Village of Gaysport, as recorded in Deed Volume 17, Page 432 and 433, thence, South 76° 53' 37" east, 165.00 feet to an iron pin set on the south line of State Route 376, and the TRUE POINT OF BEGINNING for the parcel herein intended to be described; thence, continuing South 76° 53' 37" east, 132.00 feet to an iron pin found; thence, south 16° 25' 37" West, 561.00 feet to a point, passing an iron pin found at 375.20 feet; thence, north 76° 53' 37" west, 33.00 feet to an iron pin set on the east line of Gaysport Hill Road; thence, North 06° 20' 03" East, 563.97 feet to the point of beginning, and containing 1.061 acres, more or less.

Current Deed Reference: Volume 2922, Page 825

APN: 06-42-02-51-000

(3-A) **MORTGAGES, LIENS AND ENCUMBRANCES**

Name & Address & Phone Number	Date Filed	Amount & Type of Lien
No Recorded Mortgage Found		

(3-B) **LEASES**

Name & Address	Commercial/Residential	Term
No Recorded Leases Found		

(3-C) **EASEMENTS**

Name & Address	Type
Grantor: Mose M. Coleman Grantee: The Ohio Power Company Volume 378, Page 374 recorded 05/21/1951	Electric Easement (Sections 16-21)
Grantor: Franklin Rural School District By: H.C. Seyerle, Clerk of Board of School Dist. Grantee: County of Muskingum Volume 266, Page 140 recorded 02/17/1937	Highway Easement – 30 ft Easement
Grantor: Franklin Rural School District Grantee: County of Muskingum Volume 265, Page 39 recorded 11/03/1936	Highway Easement - 30ft Easement

(4) **DEFECTS IN TITLE-IRREGULARITIES-COMMENTS** (Record or Off Record)

The auditor shows that the current and prior owners have been behind on paying their property taxes. After doing research, there is no evidence of any tax liens being put on the property and/or owners. Reached out to Real Estate Manager for more information regarding the property.

(5) **TAXES AND SPECIAL ASSESSMENTS** (List by auditor's tax parcel number, description, amount, etc.)

County: Muskingum Township: Blue Rock School District: Franklin LSD

AUD. PAR. NO(S)	Land - 100%	Building - 100%	Total - 100%	Taxes
06-42-02-51-000	\$3,100.00	\$31,500.00	\$34,600.00	\$1,430.57 (Unpaid) \$415.60 (Year) \$207.80 (Each Half)

SPECIAL ASSESSMENT: MUSKINGUM WATERSHED \$1.00 per half, \$2.00 per year

(6) **CAUV (Current Agricultural Use Value)**

Is the property under the CAUV Program: Yes: No:
Comments:

This Title Report covers the time period from 6/1/1954 to 5/4/2023. The undersigned hereby verifies that this Title Report is an abstract of the real estate records for that period of time, which reflects all currently relevant instruments and proceedings of record and those of record matters personally known by the undersigned pertaining to Parcel(s) 010-WD and presently standing in the name of Charlie N. Rodgers as the same are entered upon the several public records of Muskingum County.

Date & Time 05/05/2023 @ 7:59AM (am/pm)

Signed SIGNED

Print Name Jacob Bailey

UPDATE TITLE BLOCK

This Title Report covers the time period from 5/4/2023 to 7/24/2023. The undersigned hereby verifies that this Title Report is an abstract of the real estate records for that period of time, which reflects all currently relevant instruments and proceedings of record and those of record matters personally know by the undersigned pertaining to Parcel(s) 010-WD and presently standing in the name of Charlie N. Rodgers as the same are entered upon the several public records of Muskingum County.

Date & Time 07/24/2023 @ 9:30 am (am/pm)

Signed SIGNED

Print Name Allison Durant

Comments from the agent who prepared the Title Update

Updated the tenant names and phone numbers, updated Charlie Rodgers phone number

UPDATE TITLE BLOCK

This Title Report covers the time period from 7/24/2023 to 1/8/2024. The undersigned hereby verifies that this Title Report is an abstract of the real estate records for that period of time, which reflects all currently relevant instruments and proceedings of record and those of record matters personally know by the undersigned pertaining to Parcel(s) 010-WD and presently standing in the name of Charlie N. Rodgers as the same are entered upon the several public records of Muskingum County.

Date & Time 01/08/2024 @ 11:30 am (am/pm)

Signed 

Print Name Kimber L. Heim

Comments from the agent who prepared the Title Update

Updated Tax Information from the Muskingum County Auditor, also removed Aydin Foley as a tenant, he moved out.

UPDATE TITLE BLOCK

This Title Report covers the time period from 1/8/2024 to _____. The undersigned hereby verifies that this Title Report is an abstract of the real estate records for that period of time, which reflects all currently relevant instruments and proceedings of record and those of record matters personally know by the undersigned pertaining to Parcel(s) 010-WD and presently standing in the name of Charlie N. Rodgers as the same are entered upon the several public records of Muskingum County.

Date & Time _____ (am/pm)

Signed _____

Print Name _____

Comments from the agent who prepared the Title Update

UPDATE TITLE BLOCK

This Title Report covers the time period from _____ to _____. The undersigned hereby verifies that this Title Report is an abstract of the real estate records for that period of time, which reflects all currently relevant instruments and proceedings of record and those of record matters personally know by the undersigned pertaining to Parcel(s) 010-WD and presently standing in the name of Charlie N. Rodgers as the same are entered upon the several public records of Muskingum County.

Date & Time _____ (am/pm)

Signed _____

Print Name _____

Comments from the agent who prepared the Title Update

DIST 05 CRS MUS-376-5.09

PARCEL 010-WD

PID 115989

Grantor	Grantee	Date Signed	Date & Time Recorded	Volume/Page	Conveyance Fee	Type Instrument
Douglas E. Bagley, an unmarried man	Charlie N. Rodgers	06/03/2020	06/29/2020 @ 2:23PM	Bk 2922, Pg 825	\$9.00	Warranty Deed
<p>Situated in the State of Ohio, County of Muskingum, Township of Blue Rock, and bounded and described as follows:</p> <p>Situated in the State of Ohio, County of Muskingum, Township of Blue Rock, and being part of the southeast quarter of Section 20, Township 12, Range 12, and being all those lands intended to be described in Deed Volume 1113, Page 9; being further bounded and described as follows:</p> <p>Situated in the State of Ohio, County of Muskingum, Township of Blue Rock, and being part of the southeast quarter of Section 20, Township 12, Range 12, and being all those lands intended to be described in Deed Volume 1113, Page 9; being further bounded and described as follows:</p> <p>Commencing at an iron pin found at the northeast corner of Lot No. 12 in the Village of Gaysport, as recorded in Deed Volume 17, Page 432 and 433, thence, South 76 ° 53 ' 37" east, 165.00 feet to an iron pin set on the south line of State Route 376, and the TRUE POINT OF BEGINNING for the parcel herein intended to be described; thence, continuing South 76 ° 53 ' 37" east, 132 feet to an iron pin found; thence, south 16 ° 25 ' 37" West, 561.00 feet to a point, passing an iron pin found at 375.20 feet; thence, north 76 ° 53 ' 37' west, 33.00 feet to an iron pin set on the east line of Gaysport Hill Road; thence, North 06 ° 20' 03" East, 563.97 feet to the point of beginning and containing 1.061 acres, more or less.</p> <p>Prior Deed Reference: Vol 1136, Pg 153</p>						

DIST 05 CRS MUS-376-5.09

PARCEL 010-WD

PID 115989

Grantor	Grantee	Date Signed	Date & Time Recorded	Volume/Page	Conveyance Fee	Type Instrument
Anna Faith Knox, unmarried	Douglas E. Bagley	07/10/1997	07/22/1997 @ 9:20AM	Vol 1136, Pg 153	\$36.00	General Warranty Deed
<p>Situated in the State of Ohio, County of Muskingum, Township of Blue Rock, and bounded and described as follows:</p> <p>Situated in the State of Ohio, County of Muskingum, Township of Blue Rock, and being part of the southeast quarter of Section 20, Township 12, Range 12, and being all those lands intended to be described in Deed Volume 1113, Page 9; being further bounded and described as follows:</p> <p>Commencing at an iron pin found at the northeast corner of Lot No. 12 in the Village of Gaysport, as recorded in Deed Volume 17, Page 432 and 433, thence, South 76 ° 53' 37" east, 165.00 feet to an iron pin set on the south line of State Route 376, and the TRUE POINT OF BEGINNING for the parcel herein intended to be described; thence, continuing South 76 ° 53' 37" east, 132 feet to an iron pin found; thence, south 16 ° 25' 37" West, 561.00 feet to a point, passing an iron pin found at 375.20 feet; thence, north 76 ° 53' 37" west, 33.00 feet to an iron pin set on the east line of Gaysport Hill Road; thence, North 06 ° 20' 03" East, 563.97 feet to the point of beginning and containing 1.061 acres, more or less.</p> <p>Prior Deed Reference: Vol 1133, Pg 8</p>						
Edgar D. Knox, Deceased (½ Interest)	Anna Faith Knox (½ Interest), aka Faith Knox	03/19/1997	04/09/1992 @ 10:15AM	Vol 1133, Pg 8	N/A	Certificate of Transfer
<p>Undivided one-half interest:</p> <p>Situated in the State of Ohio, County of Muskingum, in the State of Ohio, in the Township of Blue Rock, and Village of Gaysport, and bounded and described as follows:</p> <p>Beginning on the east side of State Road, ten (10) perches east from the northeast corner of Lot Number Twelve (12) in said Village of Gaysport; thence South seventy (70) degrees east eight (8) perches to a point; thence south twenty-three (23) degrees west thirty-four (34) perches to a point; thence north seventy (70) degrees west two (2) perches to a point; thence in a northerly direction to the place of beginning.</p> <p>Prior Deed Reference: Vol 561, Pg 24</p>						
Case No. 971151						

DIST 05 CRS MUS-376-5.09

PARCEL 010-WD

PID 115989

Grantor	Grantee	Date Signed	Date & Time Recorded	Volume/Page	Conveyance Fee	Type Instrument
Wilbert C. Nabb and Evelyn M. Nabb, husband and wife	Edgar Knox and Faith Knox	08/01/1968	08/02/1968 @ 2:35PM	Vol 561, Pg 24	\$3.00	Warranty Deed
		Sited in the State of Ohio, County of Muskingum, in the Township of Blue Rock, and Village of Gaysport, and bounded and described as follows: Sited in the State of Ohio, County of Muskingum, in the Township of Blue Rock, and Village of Gaysport, and bounded and described as follows:				
Pleasant L. Drake and Dortha L. Drake, husband and wife	Wilbert C. Nabb and Evelyn M. Nabb	02/16/1962	02/16/1962 @ 4:10PM	Vol 514, Pg 672	Stamps Unreadable	Warranty Deed
		Sited in the State of Ohio, County of Muskingum, in the Township of Blue Rock, and Village of Gaysport, and bounded and described as follows: Beginning on the east side of State Road, ten (10) perches east from the northeast corner of Lot Number Twelve (12) in said Village of Gaysport; thence South seventy (70) degrees east eight (8) perches to a point; thence south twenty-three (23) degrees west thirty-four (34) perches to a point; thence north seventy (70) degrees west two (2) perches to a point, thence in a northerly direction to the place of beginning. The property herein intended to be conveyed is designated on the plat of said Village of record in Deed Book 17 at page 433, as "Donated for Public" and was formerly used for school purposes. Prior Deed Reference: Bk 456, Pg 173				

OHIO DEPARTMENT OF TRANSPORTATION
TITLE CHAIN

DIST 05 CRS MUS-376-5.09

PARCEL 010-WD

PID 115989

Grantor	Grantee	Date Signed	Date & Time Recorded	Volume/Page	Conveyance Fee	Type Instrument
Frederick A. Rognon and Elnora M. Rognon, husband and wife	Pleasant L. Drake and Dortha L. Drake	07/30/1956	07/30/1956 @ 11:42AM	Bk 456, Pg 173	\$1.10	Warranty Deed
<p>Situated in the County of Muskingum, in the State of Ohio, in the Township of Blue Rock, and Village of Gaysport, and bounded and described as follows:</p> <p>Beginning on the east side of State Road, ten (10) perches east from the northeast corner of Lot Number Twelve (12) in said Village of Gaysport; thence South seventy (70) degrees east eight (8) perches to a point; thence south twenty-three (23) degrees west thirty-four (34) perches to a point; thence north seventy (70) degrees west two (2) perches to a point, thence in a northerly direction to the place of beginning.</p> <p>The property herein intended to be conveyed is designed on the plat of said village of record in deed Book 17 at page 433 as Donated for Public Use" and was formerly used for school purposes.</p> <p>Prior Deed Reference: DR 450, Pg 446</p>						
Hiram S. Stutes, Jr and Clara Maxine Stutes, husband and wife	Frederick A. Rognon and Elnora M. Rognon	01/14/1956	02/03/1956 @ 3:15PM	DR 450, Pg 446	Stamps Unreadable	Quit Claim
<p>Situated in the County of Muskingum, in the State of Ohio, in the Township of Blue Rock, and Village of Gaysport, and bounded and described as follows:</p> <p>Beginning on the east side of State Road, ten (10) perches east from the northeast corner of Lot Number Twelve (12) in said Village of Gaysport; thence South seventy (70) degrees east eight (8) perches to a point; thence south twenty-three (23) degrees west thirty-four (34) perches to a point; thence north seventy (70) degrees west two (2) perches to a point, thence in a northerly direction to the place of beginning.</p> <p>The property herein intended to be conveyed is designed on the plat of said village of record in deed Book 17 at page 433 as Donated for Public Use" and was formerly used for school purposes.</p> <p>Prior Deed Reference: Vol 433, Pg 108</p>						

OHIO DEPARTMENT OF TRANSPORTATION
TITLE CHAIN

DIST 05 CRS MUS-376-5.09

PARCEL 010-WD

PID 115989

Grantor	Grantee	Date Signed	Date & Time Recorded	Volume/Page	Conveyance Fee	Type Instrument
Wayne Daw, Clyde Dutro, and Kenneth Moore, Trustees of Blue Rock Township, Muskingum County, Ohio	Hiram S. Stutes, Jr and Clara Maxine Stutes	05/29/1954	06/01/1954 @ 2:54PM	Vol 433, Pg 108	N/A	Quit Claim
		<p>Situated in the County of Muskingum, in the State of Ohio, in the Township of Blue Rock, and Village of Gaysport, and bounded and described as follows:</p> <p>Beginning on the east side of State Road, ten (10) perches east from the northeast corner of Lot Number Twelve (12) in said Village of Gaysport; thence South seventy (70) degrees east eight (8) perches to a point; thence south twenty-three (23) degrees west thirty-four (34) perches to a point; thence north seventy (70) degrees west two (2) perches to a point, thence in a northerly direction to the place of beginning.</p> <p>The property herein intended to be conveyed is what is designated on the plat of said village "Donated for Public Use", and has been used for school purposes and is now occupied by Gaysport School House. The plat of said village is found in Deed Book 17, page 433 of Muskingum County, Ohio, Deed Records.</p> <p>PRIOR DEED REFERENCE: PLAT of GAYSPORT recorded</p>				
ASA GAY, Proprietor	GAYSPORT, Ohio PLAT	05/06/1850	05/08/1850 @ 9:00 am	VOL 17, PGS 432-433	\$0.00	PLAT
		<p>PLAT OF GAYSPORT, OHIO ROOT DEED</p>				

DESCRIPTION

APPROVED

By: AG/How

TRANSFERRED
June 29, 2020
DEBRA J. NYE
AUDITOR, MUSKINGUM COUNTY, OHIO

000869

Image ID: 000002311503 Type: OFF
Kind: DEEDS
Recorded: 06/29/2020 at 02:23:38 PM
Fee Amt: \$34.00 Page 1 of 2
Instr# 20200006304
Muskingum County
CINDY RODGERS County Recorder
BK 2922 PG 825

This Conveyance has been examined and the Grantor has complied with Section 319.202 of the Revised Code. 9.00
FEES
EXEMPT
DEBRA J. NYE COUNTY AUDITOR

FORM 666-Warranty Deed
REV. 8/76

KNOW ALL MEN BY THESE PRESENTS

That DOUGLAS E. BAGLEY, an unmarried man, Grantor,
of Muskingum County, State of Ohio, for valuable consideration paid, grant(s), with general warranty covenants,

to CHARLIE N. RODGERS,

whose tax-mailing address is:

883 Goddard Avenue, Zanesville, Ohio 43701,

the following real property:

SEE EXHIBIT A ATTACHED HERETO AND INCORPORATED HEREIN BY REFERENCE.

Auditor's Parcel No.: 06-42-02-51-000

Prior Instrument Reference: Volume 1136, Page 153, Official Records of Muskingum County, Ohio.

EXECUTED this 23 day of June, 2020.

Douglas E. Bagley
DOUGLAS E. BAGLEY

State of Ohio
Muskingum County, } ss.

Before me, a Notary Public in and for said County and State, personally appeared the above named DOUGLAS E. BAGLEY who acknowledged that he did sign the foregoing instrument, and that the same is his free act and deed.



BETH MAUTZ
Notary Public, State of Ohio
My Commission Expires
September 19, 2021

IN TESTIMONY WHEREOF, I have hereunto set my hand and official seal, at Zanesville, Ohio, this 23rd day of June, A.D. 2020.

Beth Mautz
Notary Public

(Execution in accordance with Chapter 5301. of the Revised Code)

This instrument prepared by Zellar & Zellar, Attorneys at Law, Inc.,
720 Market Street, Zanesville, Ohio 43701

NO OPINION IS EXPRESSED AS TO THE ACCURACY OF THE DESCRIPTION OR THE MARKETABILITY OF THE TITLE, DEED ONLY PREPARED.

DESCRIPTION

APPROVED

By: M. G. G. G.



Image ID: 000002311504 Type: OFF
Kind: DEEDS

Page 2 of 2

BK 2922 PG 826

EXHIBIT A

Situated in the State of Ohio, County of Muskingum, Township of Blue Rock, and bounded and described as follows:

Situated in the State of Ohio, County of Muskingum, Township of Blue Rock, and being part of the southeast quarter of Section 20, Township 12, Range 12, and being all those lands intended to be described in Deed Volume 1133, Page 9; being further bounded and described as follows:

Commencing at an iron pin found at the northeast corner of Lot No. 12 in the Village of Gaysport, as recorded in Deed Volume 17, Pages 432 and 433, thence, South 76° 53' 37" east, 165.00 feet to an iron pin set on the south line of State Route 376, and the TRUE POINT OF BEGINNING for the parcel herein intended to be described; thence, continuing South 76° 53' 37" east, 132.00 feet to an iron pin found; thence, south 16° 25' 37" West, 561.00 feet to a point, passing an iron pin found at 375.20 feet; thence, north 76° 53' 37" west, 33.00 feet to an iron pin set on the east line of Gaysport Hill Road; thence, North 06° 20' 03" East, 563.97 feet to the point of beginning, and containing 1.061 acres more or less.

Subject to all legal highways and easements of record.

Bearings described herein are based upon those described in Deed Volume 1112, Page 558.

Iron Pins set are 5/8" rebar with yellow identification cap (Findley S-7222).

This description, written on June 20, 1997, is based on an actual survey of the premises by Terry J. Finley, Ohio Registered Surveyor #S-7222.

Property address: 8895 Gaysport Hill Road, Blue Rock, Ohio 43720

Subject to all restrictions, conditions, covenants, easements, rights of way, and reservations of record.

Auditor's Parcel No.: 06-42-02-51-000

Prior Instrument Reference: Volume 1136, Page 153

Know all Men by These Presents

That Anna Faith Knox, unmarried, of Maricopa County, State of Arizona, for valuable consideration paid, grants with general warranty covenants, to Douglas E Bagley whose tax mailing address is 8895 Gaysport Hill Road, Blue Rock, Ohio 43720 the following real property:


SEE EXHIBIT "A" ATTACHED HERETO AND MADE A PART HEREIN

Subject to all easements, rights of way, leases, conditions, restrictions, and legal highways, if any, of record.

Except real estate taxes, which shall be prorated between the parties hereto, with the grantors paying all that portion accruing to the date hereof, and with the grantees assuming all those accruing thereafter

Prior Instrument Reference: Volume 1133, Page 8

Parcel No. 06-06-42-02-51-000



01126

Witness her hand(s) this 10th day of July, 1997.


Signed and acknowledged in presence of:

Susan Dunn
SUSAN DUNN
Karla Teeple
KARLA TEEPLES

Anna Faith Knox
Anna Faith Knox

State of Arizona
County of
Maricopa

ss. Before me, a Notary Public in and for said County and State, personally appeared the above named Anna Faith Knox who acknowledged that she did sign the foregoing instrument and that the same is her free act and deed.



In Testimony Whereof, I have hereunto set my hand official seal, at Scottsdale Arizona this 10th day of July, 1997, A.D.

Nicholas E. Wilkes
Notary Public - State of Arizona

This instrument prepared by
Nicholas E. Wilkes
Thomas J. Bowman
Mech. Co. Auditor

NICHOLAS E. WILKES, ATTORNEY AT LAW
HOCKING VALLEY TITLE AGENCY, INC.
132 E MAIN ST, LANCASTER OH 43130

9194
7-31-97
at 9:30 AM
Hocking Valley Title Agency, Inc.
132 E Main St, Lancaster, OH 43130

VOL 1136 PAGE 154

EXHIBIT A

Situated in the State of Ohio, County of Muskingum, Township of Blue Rock, and being part of the southeast quarter of Section 20, Township 12, Range 12, and being all those lands intended to be described in Deed Volume 1133, Page 9; being further bounded and described as follows:

Commencing at an iron pin found at the northeast corner of Lot No. 12 in the Village of Gaysport, as recorded in Deed Volume 17, Pages 432 and 433, thence, South $76^{\circ} 53' 37''$ east, 165.00 feet to an iron pin set on the south line of State Route 376, and the TRUE POINT OF BEGINNING for the parcel herein intended to be described; thence, continuing South $76^{\circ} 53' 37''$ east, 132.00 feet to an iron pin found; thence, south $16^{\circ} 25' 37''$ West, 561.00 feet to a point, passing an iron pin found at 375.20 feet; thence, north $76^{\circ} 53' 37''$ west, 33.00 feet to an iron pin set on the east line of Gaysport Hill Road; thence, North $06^{\circ} 20' 03''$ East, 563.97 feet to the point of beginning, and containing 1.061 acres more or less.

Subject to all legal highways and easements of record.

Bearings described herein are based upon those described in Deed Volume 1112, Page 558.

Iron Pins set are 5/8" rebar with yellow identification cap (Findley S-7222).

Being all of Auditor's Parcel #06-42-02-51-000.

This description, written on June 20, 1997, is based on an actual survey of the premises by Terry J. Finley, Ohio Registered Surveyor #S-7222.

DESCRIPTION APPROVED
FOR AUDITORS TRANSFER

BY K. Buckley
6-20-97 *AK*

TERRY J. FINLEY SURVEYING & MAPPING

155 Mockingbird Hill, Zanesville, OH 43701
Phone or Fax: (614) 454-8721
Ohio Registered Surveyor #S-7222

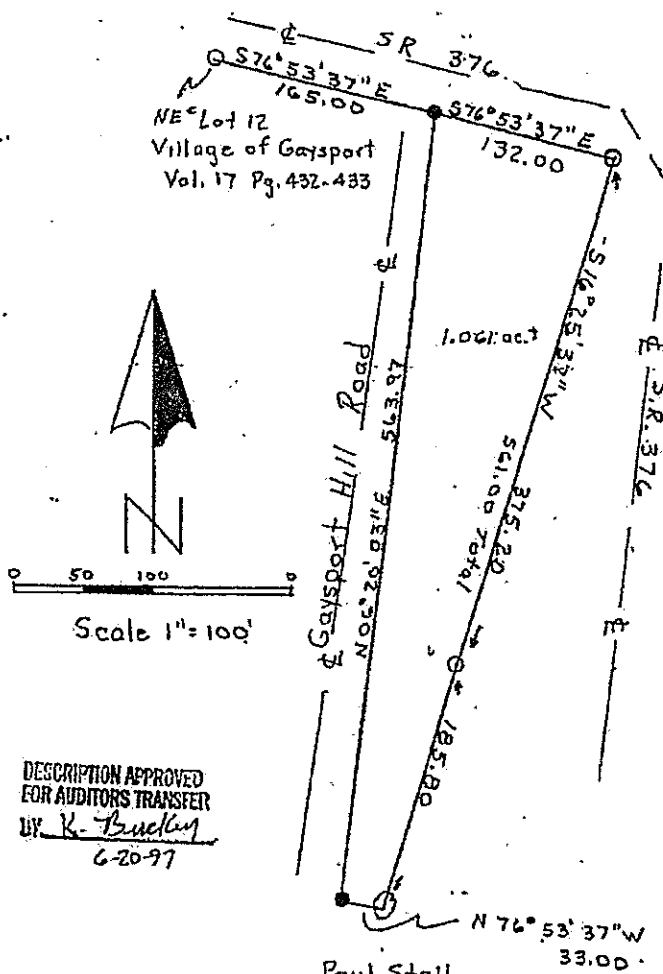
Bagley

State: Ohio City:
County: Muskingum Subdivision:
Township: Blue Rock Plat Book: Page: Lot #:
Section: 20 T.12 R.12 Deed Volume: 1133 Page: 9

SURVEY PLAT FOR:

Auditor's Parcel #: 06-42-02-51-000

Deurings shown herein are based upon: Vol. 1112 Pg. 558



LEGEND:

- Iron plat nail (5/16" rebar w/cap)
- Iron plate found
- Stone found
- Nail found
- ⊕ Railroad spike set

This plat drawn on June 16th, 1997 is based on an actual survey of the premises.

Terry J. Finley, Registered Surveyor #S-7222

Book: 1136 Page: 153 Seq: 3



4133

STATE OF OHIO, MUSKINGUM COUNTY
RECEIVED FOR RECORD
APR 8 1997 at 10:58 A.M.
RECORDED 00009 1997
Book 1133 Page
Kareen Vincent Recording
1400

TO
KNOX
to
KNOX

city
Karee Johnston

PROBATE COURT OF MUSKINGUM COUNTY, OHIO


ESTATE OF EDGAR D. KNOX, DECEASED
CASE NO. 971151

CERTIFICATE OF TRANSFER
Revised Code, Sec. 2113.61

NO. ONE

Decedent died on July 26, 1996 owning the real estate described in this certificate. The persons to whom such real estate passed by devise, descent or election are as follows:

Name	Residence Address	Interest in Real Estate So Passing
Anna Faith Knox,	4700 East Main Street, #1145, Mesa, AR 85205	Decedent's undivided 1/2 interest



F 368
88

BA
FOR LARGE VOLUMES OF INSTRUMENTS
A MORE DETAILED DESCRIPTION IS NECESSARY

Transferred April 8, 1997
Norma J. Bowman
Muskingum Co. Auditor

(Complete if applicable) The real estate described in this certificate is subject to a charge of \$ _____ in favor of decedent's surviving spouse, _____, in respect of the unpaid balance of the specific monetary share which is part of the surviving spouse's total intestate share.

The real estate, the transfer of which is memorialized by this certificate, is described as follows (describe below, using extra sheets if necessary. If decedent's interest was a fractional share, be sure to so state):

Undivided one-half interest:

Situated in the County of Muskingum, in the State of Ohio, in the Township of Blue Rock and Village of Gaysport, and bounded and described as follows:

Beginning on the east side of State Road, ten (10) perches east from the northeast corner of Lot Number Twelve (12) in said Village of Gaysport; thence South seventy (70) degrees east eight (8) perches to a point; thence south twenty-three (23) degrees west thirty-four (34) perches to a point; thence north seventy (70) degrees west two (2) perches to a point, thence in a northerly direction to the place of beginning.

The property herein intended to be conveyed is designated on the plat of said Village of record in Deed Book 17 at Page 433, as "Donated for Public use" and was formerly used for school purposes.

Prior Reference: Volume 561, Page 24

Auditor's Parcel No. 06-06-42-02-51-000

NEW DESCRIPTION NECESSARY FOR FUTURE AUDITOR'S TRANSFER.

BY [Signature]

11-19-96

March 19, 1997

Date issued

JOSEPH A. GORMLEY

Probate Judge


AUTHENTICATION

I certify that the above document is a true copy of the original kept by me as custodian of the official records of this Court.

March 19, 1997

Date

[Signature]
Probate Judge/Clerk



Form 662 - Warranty Deed - Ohio
Statutory Form

(VOL 561 PAGE 24

TUTORIAL EXPLANATIONS OF THIS FORM
Tutor Law Press Publishers, BOSTON

Know all Men by these Presents

That Wilbert C. Nabb and Evelyn M. Nabb, husband and wife, the grantors,

of Muskingum County, State of Ohio, for valuable consideration paid, grant with general warranty covenants, to Edgar Knox and Faith Knox, the grantees,

whose tax mailing address is Route 1, Blue Rock, Ohio

the following real property:

Situated in the County of Muskingum, in the State of Ohio, and in the Township of Blue Rock, bounded and described as follows:

Situated in the County of Muskingum, in the State of Ohio, and in the Township of Blue Rock, and Village of Gayport, and bounded and described as follows:

Beginning on the east side of State Road, ten (10) perches east from the northeast corner of Lot Number Twelve (12) in said Village of Gayport; thence South seventy (70) degrees east eight (8) perches to a point; thence south twenty-three (23) degrees west thirty four (34) perches to a point; thence north seventy (70) degrees west two (2) perches to a point; thence in a northerly direction to the place of beginning.

The property herein intended to be conveyed is designated on the plat of said Village of record in Deed Book 17 at page 433, as "Donated for Public Use" and was formerly used for school purposes.

Taxes are pro-rated to the date of this deed and the grantees herein by the acceptance of this deed assume and agree to pay the taxes and assessments, if any, due and payable hereafter.

Prior Instrument Reference Volume 514, Page 672.

~~in full payment of the grantors mortgage as a condition of conveyance~~

Witness our hand this 1st day of August,

1968

Signed and acknowledged in presence of

Robert S. Christie
Robert S. Christie

Wilbert C. Nabb
Wilbert C. Nabb

Mary Lou Haines
Mary Lou Haines

Evelyn M. Nabb
Evelyn M. Nabb

State of Ohio, ss. Before me, a Notary Public,
Morgan County, in and for said County and State, personally appeared the above named
Wilbert C. Nabb and Evelyn M. Nabb, husband and wife,

who acknowledged that they did sign the foregoing instrument and that the same is their free act and deed

In Testimony Whereof, I have hereunto set my hand and official seal, at McConelhyville, Ohio
this 1st day of August, A.D. 1968



Mary Lou Haines
Mary Lou Haines
NOTARY PUBLIC
MORGAN COUNTY, OHIO
MY COMMISSION EXPIRES 3/25/69

This instrument prepared by John C. [unclear], Attorney at Law, Zanesville, Ohio

Vol 561 PAGE 25

3618 Warrant

Wilbert C. Nebb and
Evelyn M. Nebb

TO

Edgar Knox and
Faith Knox
Route 1, Blue Rock, Ohio

Transmit August 2 1968

Don B. O'Leary
COUNTY CLERK

STATE OF OHIO

COUNTY OF Hamilton

RECEIVED FOR RECORD ON THE

day of August 1968

and RECORDED 1119 PAGE 108 in

DEED BOOK 561 PAGE 2

John C. Ringhisen
COUNTY RECORDER

RECORDERS FEE \$ 2.00

JOHN C. RINGHISEN

ATTORNEY AT LAW
208 FIRST NATIONAL BANK BLDG
ZANESVILLE, OHIO

Transmitting Fee \$ 2.00

137
The Copy here has been stamped and the
Liquor Tax included with Section 317202
of the State Code
DATE: 8-2-68
BY: Don B. O'Leary
DEPT. CHIEF, County Auditor

FORM 88-1000 WARRANTY DEED

NO. 514-672

TITLE AND RECORDS DEPARTMENT
TWO EIGHT FOUR FOUR FOUR

Know all Men by these Presents

That Pleasant L. Drake and Dortha L. Drake, husband and wife

of the City of Zanesville County of Muskingum
and State of Ohio Grantors in consideration of the sum of
One Dollar (\$1.00) and other valuable considerations -----
to them paid by

Wilbert C. Nabb and Evelyn M. Nabb
Rt. 1, Blue Rock, Ohio

of the Township of Blue Rock County of Muskingum
and State of Ohio Grantor the receipt whereof is hereby
acknowledged do hereby grant, bargain, sell and convey to the said Grantee
Wilbert C. Nabb and Evelyn M. Nabb

following Real Estate situated in the County of Muskingum
in the State of Ohio and in the Township of Blue Rock
and bounded and described as follows:

Situated in the County of Muskingum, in the State of Ohio, and in the Township of Blue Rock, and Village of Gaysport and bounded and described as follows:

Beginning on the east side of State Road, ten (10) perches east from the northeast corner of Lot Number Twelve (12) in said Village of Gaysport; thence South seventy (70) degrees east eight (8) perches to a point; thence south twenty-three (23) degrees west thirty-four (34) perches to a point; thence north seventy (70) degrees west two (2) perches to a point; thence in a northerly direction to the place of beginning.

The property herein intended to be conveyed is designated on the plat of said Village of record in Deed Book 17 at page 433, as "Donated for Public Use", and was formerly used for school purposes.

Being the same premises conveyed to the above grantors by Warranty Deed dated July 30, 1956 and recorded in Deed Book 456 on page 173 of the Deed Records of Muskingum County, Ohio.

To have and to hold said premises with all the privileges and appurtenances thereunto belonging to the said Grantee

their heirs and assigns forever

And the said Grantors

for themselves and their heirs,

do hereby covenant with the said Grantee

their heirs and assigns that they are lawfully seized of the premises
aforesaid, that the said premises are Free and Clear from all liens, mortgages, mortgages or
excepting all taxes and assessments becoming due and payable in June 1962
and thereafter, which the grantees herein hereby assume and agree to pay.

va 514-673

and that they will sever **Warrant and Defend** the same, with the
appurtenances, unto the said Grantor **their heirs and assigns**
against the lawful claims of all persons whomsoever, excepting as aforesaid.

In Witness Whereof the said Grantor a
Pleasant L. Drake and Dortha L. Drake, husband and wife

XXXXXXXXXXXXX
hereto set their hand & this 16th day of February
in the year of our Lord one thousand nine hundred and sixty-two (19 62)

Signed and acknowledged in presence of

William M. Drake Pleasant L. Drake
Dortha L. Drake Dortha L. Drake
Pleasant L. Drake
Dortha L. Drake

The State of OHIO MUSKINGUM Countyss
Be it Remembered That on this 16th day
of February A. D. 1962 before me, the subscriber,
a Notary Public in and for said county, personally came the
above named Pleasant L. Drake and Dortha L. Drake

in the foregoing deed, and acknowledged the signing of the same to be the Grantor's
voluntary act and deed, for the uses and purposes therein mentioned their

In Testimony Whereof, I have hereto
subscribed my name and affixed my official seal on
the day and year last aforesaid

Dorothy P. Johnson
Dorothy P. Johnson, Notary Public
My Commission Expires Aug. 17, 1963



This instrument prepared by V.E. Johnson, Atty.

Loan No. 21,557

Advantage First

PLEASANT L. DRAKE
AND
DORTHA L. DRAKE
TO
WILBERT C. HARRIS
AND
EVELYN W. HARRIS

Return to Mutual Federal

Muskingum Feb 16 1962
Dorothy P. Johnson
Notary Public

STATE OF OHIO
COUNTY OF Muskingum 55
RECEIVED FOR RECORD ON THE
16 day of February 19 62
at 1:20 P.M. Feb 19 1962
DESO BOOK PAGE
Penny M. Morley
Recorder's Fee \$ 2.00

MEYER, JOHNSON & KINCAID
ATTORNEYS AT LAW
FIRST NATIONAL BANK BUILDING
ZANESVILLE, OHIO

WARRANTY DEED VOL 456 PAGE 173

TUTORIALS AND INFORMATION FOR THE PUBLIC
Tuttle Law Print Publishers and Drafters

Know all Men by these Presents

That Frederick A. Rognon and Elnora M. Rognon, husband and wife,

of the Township of Harrison County of Muskingum
and State of Ohio Grantors in consideration of the sum of
One Dollar (\$1.00) and other valuable considerations,
to them paid by

Pleasant L. Drake and Dortha L. Drake,

of Blue Rock, Ohio,

of the Township of Blue Rock County of Muskingum
and State of Ohio Grantees the receipt whereof is hereby
acknowledged, do hereby grant, bargain, sell and convey to the said Grantees,

Pleasant L. Drake and Dortha L. Drake,

following Real Estate situated in the County of Muskingum
in the State of Ohio and in the Township of
Blue Rock, and Village of Gaysport, and bounded and described as follows:

Beginning on the east side of State Road, ten (10) perches east from the
northeast corner of Lot Number Twelve (12) in said Village of Gaysport; thence south
seventy (70) degrees east eight (8) perches to a point; thence south twenty-three
(23) degrees west thirty-four (34) perches to a point; thence north seventy (70)
degrees west two (2) perches to a point; thence in a northerly direction to the
place of beginning.

The property herein intended to be conveyed is designated on the plat of
said village of record in Deed Book 17 at page 43, as "Donated for Public Use",
and was formerly used for school purposes.

Being the same premises as conveyed by quit claim deed from Hiram S. Stutes,
Jr., and Clara Maxine Stutes, husband and wife, to Frederick A. Rognon and Elnora M.
Rognon dated January 14, 1956, recorded in Deed Record 450 page 446 of the Muskingum
County Records.

To have and to hold said premises with all the privileges and appurtenances
thereunto belonging, to the said Grantee,

Pleasant L. Drake and Dortha L. Drake, their heirs and assigns forever.

And the said Grantors, Frederick A. Rognon and Elnora M. Rognon,

do hereby covenant with the said Grantee, for themselves and their heirs,

Pleasant L. Drake and Dortha L. Drake,

their heirs and assigns, that they are lawfully seized of the premises
aforesaid; that the said premises are Free and Clear from all Encumbrances whatsoever
except the taxes and assessments due and payable in June, 1957, and thereafter,
which the grantee assume and agree to pay.

Vol 456 Page 174

and that they will forever Warrant and Defend the same, with the appearance, unto the said Grantors, Pleasant L. Drake and Dortha L. Drake, their heirs and assigns against the lawful claims of all persons whomsoever except as aforesaid.

In Witness Whereof the said Grantors,

Frederick A. Rognon and Elnora H. Rognon, husband and wife,

who hereby release their respective rights of dower in the premises to us hereunto set their hands this 30th day of July in the year of our Lord one thousand nine hundred and fifty-six (1956),

Signed and acknowledged in presence of

Signatures of Frederick A. Rognon and Elnora H. Rognon, and witnesses.

The State of OHIO Muskingum County ss

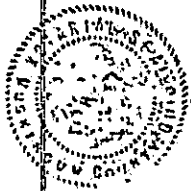
Be it Remembered that on this 30th day of July A D 19 56 before me the subscriber in and for said county personally came the above named Notary Public Frederick A. Rognon and Elnora H. Rognon,

in the foregoing Deed, and acknowledged the signing of the same to be their voluntary act and deed, for the uses and purposes therein mentioned the Grantors

In Testimony Whereof, I have hereunto subscribed my name and affixed my official seal on the day and year last aforesaid.

Signature of Notary Public

K. FRANCES HEPTUNE, Notary Public MUSKINGUM COUNTY OHIO BY COMMISSION EXPIRES OCT. 12, 1966



This instrument was prepared by MARY VASHTI FUNK, Attorney at Law, 45 North Fourth Street, Zanesville, Ohio



4134 Warranted Deed

Frederick A. Rognon and Elnora H. Rognon

TO

Pleasant L. Drake and Dortha L. Drake

Blue Book

THUS DONE AND SIGNED this 30th day of July 1956 Paul G. Hoke COUNTY RECORDER

STATE OF OHIO

COUNTY OF Muskingum ss

RECEIVED FOR RECORD ON THE

30th day of July 1956

at 11:30 AM in Book 4134

DEED BOOK PAGE

1156

RECORDERS FEE \$ 1.50

JONES, GOLDCAMP & FUNK ATTORNEYS AT LAW

48 NORTH FOURTH STREET ZANESVILLE, OHIO

QUIT-CLAIM DEED

Vol. 450 P. 446

TUTORIALS AVAILABLE ON REPAIR SERVICE
FOR THE HOME OWNER
SEE THE LIST OF SERVICES ON PAGE 102

Know all Men by these Presents

That Hiram S. Stutes, Jr. and Clara Maxine Stutes, Husband and wife,

Grantor s, in consideration of the sum of
One Dollar (\$1.00) and other good and valuable consideration
to them paid by Frederick A. Rognon and Elnora M. Rognon
R.-D.#2
Blue Rock, Ohio

Grantee s, the receipt whereof is hereby
acknowledged, do hereby **Remise, Release and forever Quit-Claim.**
to the said Grantee s, Frederick A. Rognon and Elnora M. Rognon

their heirs and assigns forever, the
following Real Estate *situated in the County of* Muskingum,
in the State of Ohio *and in the Township of*
Blue Rock, and Village of Gaysport, *and bounded and described as follows*

Beginning on the east side of State Road, ten (10) perches east from the northeast corner of Lot Number Twelve (12) in said village of Gaysport; thence south seventy (70) degrees east eight (8) perches to a point; thence south twenty-three (23) degrees west thirty-four (34) perches to a point, thence north seventy (70) degrees west two (2) perches to a point, thence in a northerly direction to the place of beginning.

The property herein intended to be conveyed is designated on the plat of said village of record in Deed Book 17 at page 433, as "Donated for Public Use," and was formerly used for school purposes.

Being the same premises conveyed to Hiram S. Stutes, Jr. and Clara Maxine Stutes by Quit-Claim Deed dated May 29, 1954, and recorded in Deed Book 433, at page 108, of Muskingum County Deed Records

To have and to hold *said premises with all the privileges and appurtenances*
thereunto belonging, to the said Grantee s, Frederick A. Rognon and Elnora M.

Rognon

their heirs and assigns forever

VOL 450 ~~515~~ 447

In Witness Whereof the said Grantors,

Hiram S. Stutes, Jr. and Clara Maxine Stutes,

hereunto set their hands, this 14th day of January in the year of our Lord one thousand nine hundred and Fifty-six (1956)

Signed and acknowledged in presence of

Donald P. Jones
Nelda Davis

Hiram S. Stutes, Jr.
Hiram S. Stutes, Jr.

Clara Maxine Stutes
Clara Maxine Stutes

The State of OHIO MUSKINGUM County SS
Be it Remembered That on this 14th day of January A.D. 1956, before me, the subscriber, Notary Public in and for said county, personally came the above named Hiram S. Stutes, Jr. and Clara Maxine Stutes,

the Grantors in the foregoing Deed, and acknowledged the signing of the same to be their voluntary act and deed, for the uses and purposes therein mentioned.

In Testimony Whereof, I have hereunto subscribed my name and affixed my official seal on the day and year last aforesaid.



Nelda Davis, Notary Public
This instrument was prepared by Donald P. Jones, Attorney.

543
Quit-Claim Deed

Hiram S. Stutes, Jr. and Clara Maxine Stutes, husband and wife.
TO Frederick A. Rognon and Elmore M. Rognon R.P.D.#2 Elroy Hook, Ohio

Transferred from 1952
to and of 1956
COUNTY RECORDER

STATE OF OHIO
COUNTY OF Muskingum, SS
RECEIVED FOR RECORD ON THE
3rd day of February 1956
11:30 AM
DEED BOOK PAGE
RECORDED BY
RECORDERS FEE \$ 1.40

433 Page 108

QUIT-CLAIM DEED

TUTORIALS INSTITUTE'S PATENT OFFICE
Title Law Print Publishers Holland's
Standard Ohio Form 805

Know all Men by these Presents

That Wayne Daw, Clyde Dutro and Kenneth Moore, Trustees of Blue Rock Township, Muskingum County, Ohio,

Grantors, in consideration of the sum of One Dollar (\$1.00) and other good and valuable considerations ~~expressed~~ to them paid by Hiram S. Stutes, Jr., and Clara Maxine Stutes, whose mailing address is: Blue Rock Ohio,

*Grantee, the receipt whereof is hereby acknowledged, do hereby **Remise, Release and forever Quit-Claim,** to the said Grantee, Hiram S. Stutes, Jr. and Clara Maxine Stutes,*

*their heirs and assigns forever, the following **Real Estate** situated in the County of Muskingum in the State of Ohio*

and in the Township of Blue Rock, and Village of Gaysport, and bounded and described as follows
Beginning on the east side of State Road, ten (10) perches east from the northeast corner of Lot Number Twelve (12) in said village of Gaysport; thence south seventy (70) degrees east eight (8) perches to a point; thence south twenty-three (23) degrees west thirty-four (34) perches to a point; thence north seventy (70) degrees west two (2) perches to a point; thence in a northerly direction to the place of beginning.

The property herein intended to be conveyed is that is designated on the plat of said village "Donated for Public Use", and has been used for school purposes and is now occupied by the Gaysport School House. The plat of said village is found in Deed Book 17, page 453 of Muskingum County, Ohio, Deed Records.

County Engineer

To have and to hold *said premises, with all the privileges and appurtenances therunto belonging, to the said Grantee, Hiram S. Stutes, Jr. and Clara Maxine Stutes, their heirs and assigns forever*

In Witness Whereof the said Grantors, Wayne Dow, Clyde Datro and Kenneth Moore, as Trustees of Blue Rock Township, Muskingum County, Ohio,

hereunto set their hand, this 29 day of May, in the year of our Lord one thousand nine hundred and fifty-four (1954)

Signed and acknowledged in presence of

Wayne Dow, Clyde Datro, Kenneth Moore

Wayne Dow

Clyde Datro

Kenneth Moore

Trustees of Blue Rock Township, Muskingum County Ohio.

The State of OHIO, MUSKINGUM

County ss

Be it Remembered That on this 29 day of May

A.D. 1954 before me, the subscriber, a Notary Public and for said county, personally came the above named Wayne Dow, Clyde Datro and Kenneth Moore, as Trustees of Blue Rock Township, Muskingum County, Ohio,

the Grantors in the foregoing Deed, and acknowledged the signing of the same to be their voluntary act and deed, for the uses and purposes therein mentioned.

In Testimony Whereof, I have hereunto subscribed my name and affixed my official seal on the day and year last aforesaid.



Paul R. Richards

Notary Public in and for Muskingum County, Ohio

Quit-Claim Deed

Wayne Dow, Clyde Datro and Kenneth Moore, as Trustees of Blue Rock Township, Muskingum County, Ohio.

James Earl Jones, Trustee

STATE OF OHIO COUNTY OF MUSKINGUM RECEIVED FOR RECORD ON THE DAY OF June 1954 AND RECORDED IN DEED BOOK PAGE 109 RECORDERS FEE \$ 6.40

EASEMENT FOR HIGHWAY PURPOSES

KNOW ALL MEN BY THESE PRESENTS:

That H. C. Seyerle (Franklin Rural School Dist.)

_____ the Grantor, _____
for and in consideration of the sum of _____
dollars (\$_____) and for other good and valuable considerations to _____ paid by the County of _____
the Grantee, the receipt whereof is hereby acknowledged, do hereby grant, bargain, sell, convey and release to the said Grantee,
its successors and assigns forever, a perpetual easement and right of way for public highway and road purposes, clear of all obstructions
which interfere with the improvement and/or maintenance of the highway, in, upon and over the lands hereinafter described,
situated in _____ Township, _____ County, Ohio, Section _____
Town _____, Range _____, and bounded and described as follows:

Being a tract of land 30 feet in width across, in, and through the property of the Grantor adjacent to and
including the present road and all lands of the said Grantor herein; lying and being between the center line of the present road as
existing and occupied June 1st, 1936, and A line _____ parallel thereto and 30 feet therefrom on the
west side thereof.

TO HAVE AND TO HOLD said easement and right-of-way unto the Grantee, its successors and assigns forever.

And the said Grantor, for _____ and _____ heirs, executors, and
administrators, hereby covenant with the said Grantee, its successors and assigns that _____ he _____ the true and lawful
owner of said premises, and _____ lawfully seized of the same in fee simple, and has _____ good right and full
power, to grant, bargain, sell, convey and release the same in manner aforesaid, and that the same are free and clear from all liens
and encumbrances whatsoever, and that _____ he _____ will warrant and defend the same against all claims of all persons whomsoever.
And for the consideration aforesaid _____

hereby relinquish _____ to said Grantee, its successors and assigns, all right and expectancy of Dower in the above described premises.

IN WITNESS WHEREOF Franklin Rural School Dist. Board of Education, H. C. Seyerle, Clerk

have hereunto set their hand and the 26th day of JUNE in the year of our Lord
one thousand nine hundred and thirty six

Signed and sealed in the presence of:

Geo. Echelberry
E. C. Flowers

Franklin Rural School Dist.
Board of Education
H. C. Seyerle, Clerk

STATE OF OHIO,
Muskingum COUNTY } ss:

Before me, a Notary Public in and for said County and State, personally appeared the above named
H. C. Seyerle, Clerk of Board of said School Dist. who acknowledged that _____ he _____ did sign the fore-
going instrument and that the same is _____ his _____ free act and deed.

(Notarial Seal)

IN TESTIMONY WHEREOF I have hereunto set my hand and
official seal at Zanesville
this 26th day of JUNE, A. D. 1936
Robert Wesley Painter,
Robert W. Painter, Notary Public,
My commission expires, Feb. 16, 1937.

STATE OF OHIO,
_____ COUNTY } ss:

Before me, a _____ in and for said County and State, personally appeared the above named
_____ who acknowledged that _____ he _____ did sign the fore-
going instrument and that the same is _____ free act and deed.

IN TESTIMONY WHEREOF I have hereunto set my hand and
official seal at _____
this _____ day of _____, A. D. 1936

Transfer not necessary Jan. 12, 1937.
Received Feb. 15, 1937 at 10:00 A.M.
Recorded Feb. 17, 1937.

Attest:

Fred J. Mathers
Recorder.

Vol. 265 Pg. 39

covenants with the said Grantee, its successors and assigns that he is the true and lawful owner of said premises, and is lawfully seized of the same in fee simple, and has good right and full power, to grant, bargain, sell, convey and release the same in manner aforesaid, and that the same are free and clear from all liens and encumbrances whatsoever, and that he will warrant and defend the same against all claims of all persons whomsoever.

And for the consideration aforesaid hereby relinquish to said Grantee, its successors and assigns, all right and expectancy of Dower in the above described premises.

IN WITNESS WHEREOF C. C. Harlan has hereunto set his hand, the 23rd day of July in the year of our Lord one thousand nine hundred and thirty six

Signed and sealed in the presence of:

C. A. Barnes

C. C. Harlan

F. B. Chapplear

STATE OF OHIO, Muskingum COUNTY, SS:

Before me, a Notary Public in and for said County and State, personally appeared the above named C. C. Harlan who acknowledged that he did sign the foregoing instrument and that the same is his free act and deed.

IN TESTIMONY WHEREOF, I have hereunto set my hand and official seal at Zanesville this 23rd day of July, A. D. 1936

Robert Wesley Painter
Robert W. Painter, Notary Public
My Commission Expires Feb. 16, 1937
(Notarial Seal)

Transferred Oct. 26, 1936
Received Oct. 27, 1936 at 10:15 A.M.
Recorded Nov. 3, 1936

Attest:

Fred J. Netherel
Recorder

No. 3606

Franklin Rural School District.
To
County of Muskingum

756

EASEMENT FOR HIGHWAY PURPOSES

KNOW ALL MEN BY THESE PRESENTS: That H. C. Seyerle (Franklin School Dis't), the Grantor, for and in consideration of the sum of one dollar dollars (\$1.00) and for other good and valuable considerations to him paid by the County of Muskingum, the Grantee, the receipt whereof is hereby acknowledged, does hereby grant, bargain, sell, convey and release, to the said Grantee, its successors and assigns forever, a perpetual easement and right of way for public highway and road purposes, clear of all obstructions which interfere with the improvement and/or maintenance of the highway, in, upon and over the lands hereinafter described, situated in Blue Rock Township, Muskingum County, Ohio, Section 20, Township 12, Range 12, and bounded and described as follows:

Being a tract of land 60 feet in width across, in, and through the property of the Grantor adjacent to and including the present road and all lands of the said Grantor herein, lying and being between the center line of the present road as existing and occupied June 1st, 1936, and a line parallel thereto and 30 feet therefrom on the south and west sides thereof.

TO HAVE AND TO HOLD said easement and right-of-way unto the Grantee, its successors and assigns forever.

And the said Grantor, for himself and his heirs, executors, and administrators, hereby covenant with the said Grantee, its successors and assigns that he is the true and lawful owner of said premises, and lawfully seized of the same in fee simple, and has good right and full power, to grant, bargain, sell, convey and release the same in manner aforesaid, and that the same are free and clear from all liens and encumbrances whatsoever, and that he

will warrant and defend the same against all claims of all persons whomsoever.

And for the consideration aforesaid ___ hereby relinquish to said Grantee, its successors and assigns, all right and expectancy of Dower in the above described premises.

IN WITNESS WHEREOF, H. C. Seyerle, Clerk Franklin School District has hereunto set his hand, the 23rd day of July in the year of our Lord one thousand nine hundred and thirty six Signed and sealed in the presence of:

Geo. Echelberry
F. B. Chappellear

Franklin Rural School Dist.
Board of Education
H. C. Seyerle, Clerk

STATE OF OHIO Muskingum COUNTY SS:

Before me, a Notary Public in and for said County and State, personally appeared the above named H. C. Seyerle, Clerk Franklin School Dist. who acknowledged that he did sign the foregoing instrument and that the same is his free act and deed.

IN TESTIMONY WHEREOF I have hereunto set my hand and official seal at Zanesville this 23rd day of July, A. D. 1936

Robert Wesley Painter
Robert W. Painter, Notary Public
My commission expires Feb. 16, 1937
(Notarial Seal)

necessary
Transfer: BQ Oct. 26, 1936
Received Oct. 27, 1936 at 10:15 A.M.
Recorded Nov. 3, 1936

Attest: Fred J. Nethers
Recorder

No. 3607

I. J. Miller
To
County of Muskingum

756

EASEMENT FOR HIGHWAY PURPOSES

KNOW ALL MEN BY THESE PRESENTS: That I. J. Miller, the Grantor, for and in consideration of the sum of one dollar dollars (\$1.00) and for other good and valuable considerations to him paid by the County of Muskingum, the Grantee, the receipt whereof is hereby acknowledged, do hereby grant, bargain, sell, convey and release to the said Grantee, its successors and assigns forever, a perpetual easement and right of way for public highway and road purposes, clear of all obstructions which interfere with the improvement and/or maintenance of the highway, in, upon and over the lands hereinafter described, situated in Blue Rock Township, Muskingum County, Ohio, Section __, Township 12, Range __, and bounded and described as follows:

Being a tract of land 50 feet in width across, in, and through the property of the Grantor adjacent to and including the present road and all lands of the said Grantor herein, lying and being between the center line of the present road as existing and occupied June 1st, 1936, and ___ line parallel thereto and 25 feet therefrom on the north side thereof.

TO HAVE AND TO HOLD said easement and right-of-way unto the Grantee, its successors and assigns forever.

And the said Grantor, for himself and his heirs, executors, and administrators, hereby covenant with the said Grantee, its successors and assigns that he is the true and lawful owner of said premises, and is lawfully seized of the same in fee simple, and has good right and full power, to grant, bargain, sell, convey and release the same in manner aforesaid, and that the same are free and clear from all liens and encumbrances whatsoever, and that he will warrant and defend the same against all claims of all persons whomsoever.

And for the consideration aforesaid ___ hereby relinquish to said Grantee, its successors and assigns, all right and expectancy of Dower in the above described premises.

IN WITNESS WHEREOF I. J. Miller has hereunto set his hand, the 23rd day of July in the year of our Lord one thousand nine hundred and thirty six.

Vol. 265 Pg. 41

Signed and sealed in the presence of:

C. A. Barnes

I. J. Miller

F. B. Chappellear

STATE OF OHIO, Muskingum COUNTY SS:

Before me, a Notary Public in and for said County and State, personally appeared the above named I. J. Miller who acknowledged that he did sign the foregoing instrument and that the same is his free act and deed.

IN TESTIMONY WHEREOF I have hereunto set my hand and official seal at Zanesville this 23rd day of July, A. D. 1936.

Robert Wesley Painter
Robert W. Painter, Notary Public
My commission expires Feb. 16, 1937
(Notarial Seal)

Transferred Oct. 26, 1936
Received Oct. 27, 1936 at 10:15 A.M.
Recorded Nov. 3, 1936

Attest: Fred J. Nithens
Recorder

No. 3608

Leslie Alexander
To
County of Muskingum

752

EASEMENT FOR HIGHWAY PURPOSES

KNOW ALL MEN BY THESE PRESENTS: That Leslie Alexander, the Grantor, for and in consideration of the sum of one dollar dollars (\$1.00) and for other good and valuable considerations to him paid by the County of Muskingum, the Grantee, the receipt whereof is hereby acknowledged, do hereby grant, bargain, sell, convey and release to the said Grantee, its successors and assigns forever, a perpetual easement and right of way for public highway and road purposes clear of all obstructions which interfere with the improvement and/or maintenance of the highway, in, upon and over the lands hereinafter described, situated in Meigs Township, Muskingum County, Ohio, Section 20, Township 12, Range 11, and bounded and described as follows:

Being a tract of land 50 feet in width across, in, and through the property of the Grantor adjacent to and including the present road and all lands of the said Grantor herein, lying and being between the center line of the present road as existing and occupied June 1st 1936, and a line parallel thereto and 25 feet therefrom on the north and south sides thereof.

TO HAVE AND TO HOLD said easement and right-of-way unto the Grantee, its successors and assigns forever.

And the said Grantor, for himself and his heirs, executors, and administrators, hereby COVENANTS with the said Grantee, its successors and assigns that he is the true and lawful owner of said premises, and is lawfully seized of the same in fee simple, and has good right and full power, to grant, bargain, sell, convey and release the same in manner aforesaid, and that the same are free and clear from all liens and encumbrances whatsoever, and that he will warrant and defend the same against all claims of all persons whomsoever.

And for the consideration aforesaid hereby relinquish to said Grantee, its successors and assigns, all right and expectancy of Dower in the above described premises.

IN WITNESS WHEREOF Leslie Alexander has hereunto set his hand, the 23rd day of July in the year of our Lord one thousand nine hundred and thirty six.

Signed and sealed in the presence of:

C. A. Barnes

Leslie Alexander

F. B. Chappellear

STATE OF OHIO, Muskingum COUNTY SS:

Part #1
DEED OF EASEMENT
OR
TOWER

Name and Address: Mr. M. M. Coleman
Blue Rock Ohio
 W.O. 10074-20

Map No. 1845
 Div. No. 11151

This Indenture, made this 3 day of April 1957
 by and between George Coleman M.M. Coleman & Nellie Coleman
304 S. Peyton M.E. Powelson & Ella P. Powelson
 (as unmarried) of the County of MUSKINGUM State of Ohio,
 part of the first part, and **THE OHIO POWER COMPANY**, a corporation organized and existing
 under the laws of the State of Ohio, party of the second part.

Witnesseth: That for and in consideration of the sum of One Dollar in hand paid to the part of
 the first part by the party of the second part, the receipt of which is hereby acknowledged, said part
 of the first part hereby grant, bargain, sell, convey, and warrant to the party of the second
 part, its successors and assigns forever, a right of way and easement with the right, privilege, and au-
 thority to said party of the second part, its successors, assigns, lessees, and tenants to construct, erect,
 operate and maintain a line of towers and wires for the purpose of transmitting electric or other
 power, in, on, along, over, through or across the following described lands situated in
Blue Rock Township, in the
 County of Muskingum in the State of Ohio, and part of
 Section No. 16 - 21 Township No. 12-N and Range No. 12-W and bounded:
 On the North by the lands of Levi C. Shaver-Ray Shook
 On the East by the lands of Ray Shook-O. & H. Echelberry
 On the South by the lands of Kenneth Powelson
 On the West by the lands of Melitta McGill
 Sticker No. 6 is attached hereto and made a part hereof.

TOGETHER with the right to said party of the second part, its successors and assigns, to place, erect, maintain,
 inspect, add to the number of, and relocate at will, towers, crossarms or fixtures, and string wires and cables, adding
 thereto from time to time, across, through, or over the above described premises, to cut and, at the option, remove from
 said premises or the premises of the part of the first part adjoining the same on either side, any trees, overhanging
 branches or other obstructions which may endanger the safety or interfere with the use of said towers or fixtures or
 wires attached thereto or any structure on said premises, and the right of ingress and egress to and over said above
 described premises, and any of the adjoining lands of the part of the first part, at any and all times, for the purpose
 of patrolling the line, of repairing, renewing or adding to the number of said towers, structures, fixtures and wires, and
 for doing anything necessary or useful or convenient for the enjoyment of the easement herein granted, also the privi-
 lege of removing at any time any or all of said improvements erected upon, over, or on said land, together with the
 rights, easements, privileges and appurtenances in or to said lands which may be required for the full enjoyment of
 the rights herein granted; provided however, the said THE OHIO POWER COMPANY, its successors or assigns, shall
 further pay to said party of the second part or any heirs or assigns, the sum of Fifty Dollars (\$50.00) for each tower erected on said
 lands, as described, from time to time, whenever and as soon as any towers are erected thereon. Grantee will
 insure, repair or replace all fences, gates, drains and ditches damaged or destroyed by it on said premises or pay
 the amount of damages done to the fences, crops, ditches, crops, and stock on the premises herein described, caused by
 the erection, operation and maintenance of said lines. It is understood and agreed between the parties hereto that
 no structure shall be placed by the grantors herein, their heirs, successors, lessees, or assigns, under or
 fifty (50) feet (measured horizontally) of any tower or wire to be constructed over said premises. All claims
 for damages caused in the operation and maintenance of said lines, shall be made at the office of the Grantor at 21
 South First Street, Newark, Ohio, or mailed to P.O. Box 911, Newark, Ohio, within thirty days after such damages
 occur. If Grantor and Grantee cannot agree on the amount of damages, the same shall be arbitrated. Any trees cut
 will be paid for by Board Measure, using Barber's Lumber Rules, at the market price in vicinity, and this indenture
 contains all agreements, expressed or implied, between the parties hereto.

Sh Hour and to Hold the same unto said party of the second part, its successors and assigns.
 In Witness Whereof, the part of the first part hereunto set their hand and seal the day
 and year first above written.

Signed and Acknowledged in the presence of:
George Coleman M.M. Coleman
Nellie Coleman Nellie Coleman
304 S. Peyton 304 S. Peyton
M.E. Powelson M.E. Powelson
Ella P. Powelson Ella P. Powelson

All money due for right of way shall be made
 payable to M. M. Coleman
 at agent for the undersigned and as agent for the undersigned is authorized to accept payments and
 make all settlements and adjustments for damage that may be caused by the construction, erection, op-
 eration and maintenance of said line.

Easement
 Brood

Vol. 378, Pg. 375

THE STATE OF OHIO
 In and for said County, personally appeared the above named William F. Shaver
 who acknowledged that he did sign the within instrument and that the same is
 his free act and deed.

IT IS WITNESSED WHEREOF I have hereunto set my hand and official seal on this 3
 day of April A. D. 1951 at Wapakoneta, Ohio.

My commission expires Dec. 31 1951 J. N. Cannon, Jr.
 Notary Public

THE STATE OF OHIO
 In and for said County, personally appeared the above named W. F. Shaver
 who acknowledged that he did sign the within instrument and that the same is
 his free act and deed.

IT IS WITNESSED WHEREOF I have hereunto set my hand and official seal on this 3
 day of April A. D. 1951 at Wapakoneta, Ohio.


My commission expires Dec. 31 1951 J. N. Cannon, Jr.
 Notary Public

THE STATE OF OHIO
 In and for said County, personally appeared the above named William F. Shaver
 who acknowledged that he did sign the within instrument and that the same is
 his free act and deed.

IT IS WITNESSED WHEREOF I have hereunto set my hand and official seal on this 3
 day of April A. D. 1951 at Wapakoneta, Ohio.

My commission expires Dec. 31 1951 J. N. Cannon, Jr.
 Notary Public

Received for Record 93 11/1 1951
 Recorded in Deed Records 224 1951
 Volume 7 Page 11
 Recorder
 State of Ohio County
 W. F. Shaver
 Notary Public



101
 2236
 Name Shaver F. Shaver
 Address Wapakoneta, Ohio
 File No. 22 Map No. 1145
Bank



DEBRA J. NYE

Muskingum County Auditor | Muskingum County, Ohio

parcel, owner, or address



11 of 60



[Back to Search Results](#)

Summary

Tax

Transfers

4

History

4

Payment History

20

Value History

CAUV Soil Breakdown

Land

2

Commercial Buildings

Dwellings

1

Other Improvements

1

Sketch

1

Levy Distribution

Tax Estimator

Map this Parcel

Tax Card



Parcel Number
06-42-02-51-000
Legal Description
R 12 TP 12 SEC 20 SE
1.061A
Location
8895 GAYSPORT HILL RD
BLUE ROCK OH 43720
Acres
1.0610
Owner
RODGERS CHARLIE N

Current Taxes

	Prior	First	Second	Total	
Gross	1,311.62		340.27	340.27	1,992.16
Credit	0.00		(111.11)	(111.11)	(222.22)
Non-Business Credit	0.00		(22.36)	(22.36)	(44.72)
Homestead	0.00		0.00	0.00	0.00
Owner-Occupancy Credit	0.00		0.00	0.00	0.00
Total Real Property Taxes	1,311.62		206.80	206.80	1,725.22
C980000000-MUSK WATERSHED	20.57		1.00	1.00	22.57
Total Special Assessment Taxes	20.57		1.00	1.00	22.57
Tax & SA Penalties	42.82		0.00	0.00	42.82
Tax & SA Interest	55.56		0.00	0.00	55.56
Total Taxes	1,430.57		207.80	207.80	1,846.17
Collected	0.00		0.00	0.00	0.00
Refunded	0.00		0.00	0.00	0.00
Unpaid	1,430.57		207.80	207.80	1,846.17



Muskingum County Auditor
St
Xenia, OH 43701
Hours: Mon-Fri, 8:30AM-4:30PM
Phone: [\(740\) 455-7109](tel:(740)455-7109)
Fax: [\(740\) 455-7182](tel:(740)455-7182)
Email: Email the Auditor

Important Links

[Muskingum County Website](#)

Last Updated: 01/05/2024 10:00:10 PM
Powered By: [ISSG Inc](#)