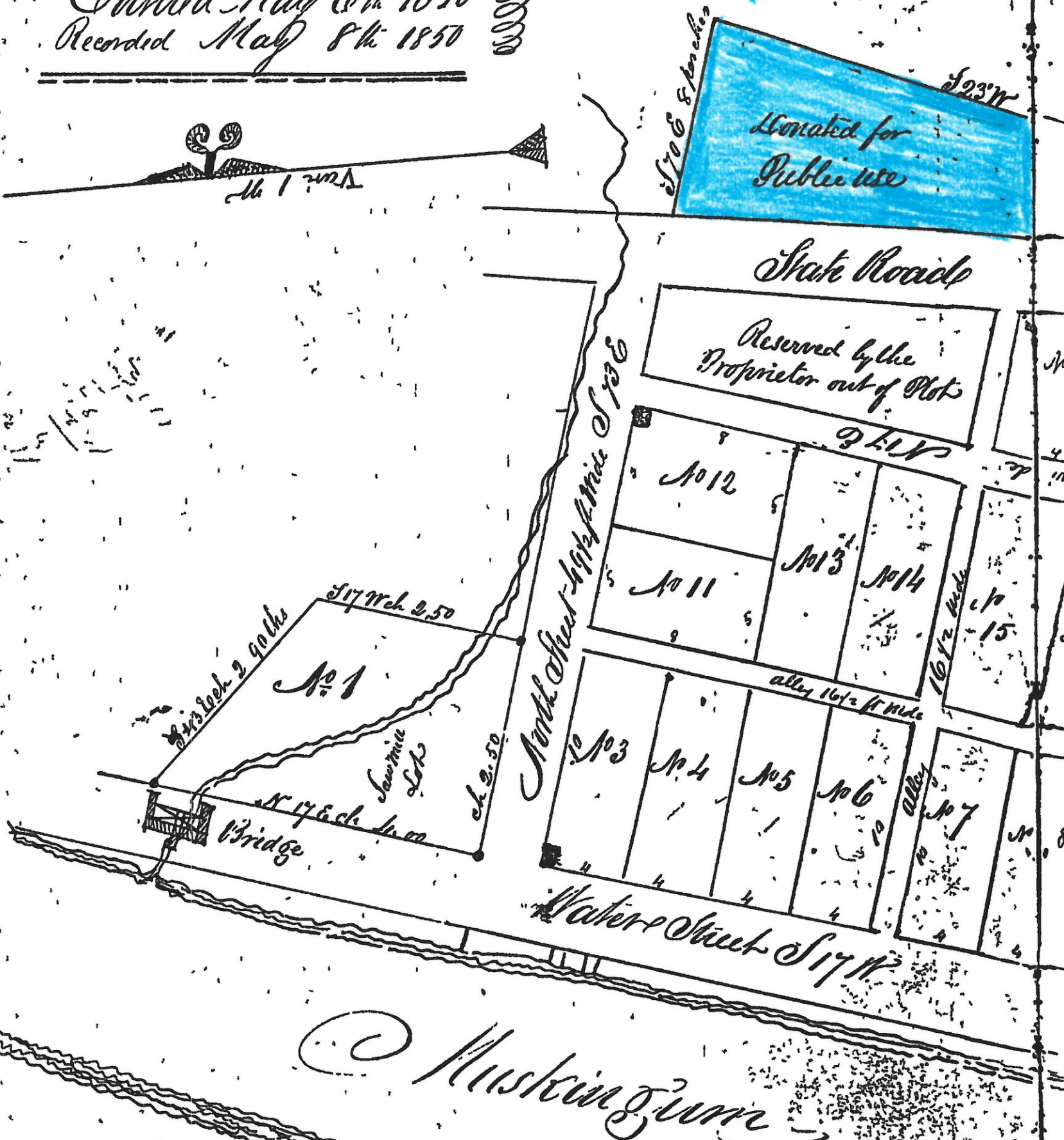


PAGE 1

432

Ordered May 6th 1850
Recorded May 8th 1850



© Mustering

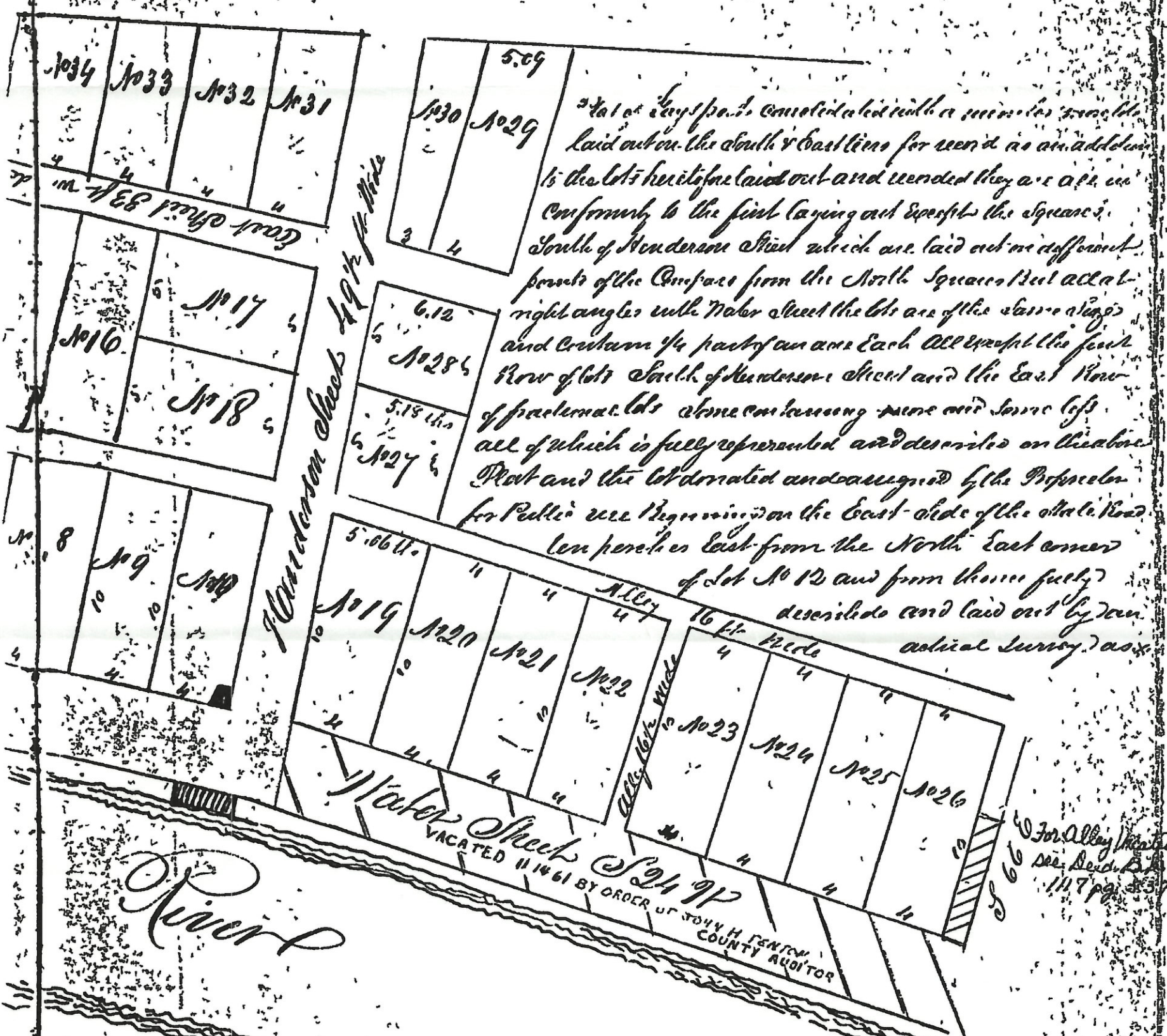

The State of Ohio, ss
 Muskingum County, ss
 Before me Frederick A. Selome a Justice of the Peace
 within and for said County on this 6th day of May
 1850 personally appeared the above named Mrs. Gay and she
 acknowledged the above plat and her signature thereto for all the pur-
 poses required by Law

F. A. Selome
 Justice of the Peace

1167 10 1850

Plan of Guy's Post

433



River

Attest C. Roberts Surveyor
March 20th 1850

As above represented
 And also Lot 38th 1 called the
 Saw Mill lot beginning at a point
 on the North side of North Street and
 East side of Water Street thence with the same
 ground to the beginning agreeable to the Plat and field notes
 of the same &c. Planted stakes at the North East corner
 North West corner of Lot No 12 to regulate future surveys & intended whereof
 I have known & I my hand and seal this 20th day of March 1850. A. S. Guy
 John D. Feltz
 J. A. Schmitt
 Surveyor

For Alley between
see Record
1117 pg 437

VACATED BY ORDER OF JOHN H. FENTON COUNTY AUDITOR