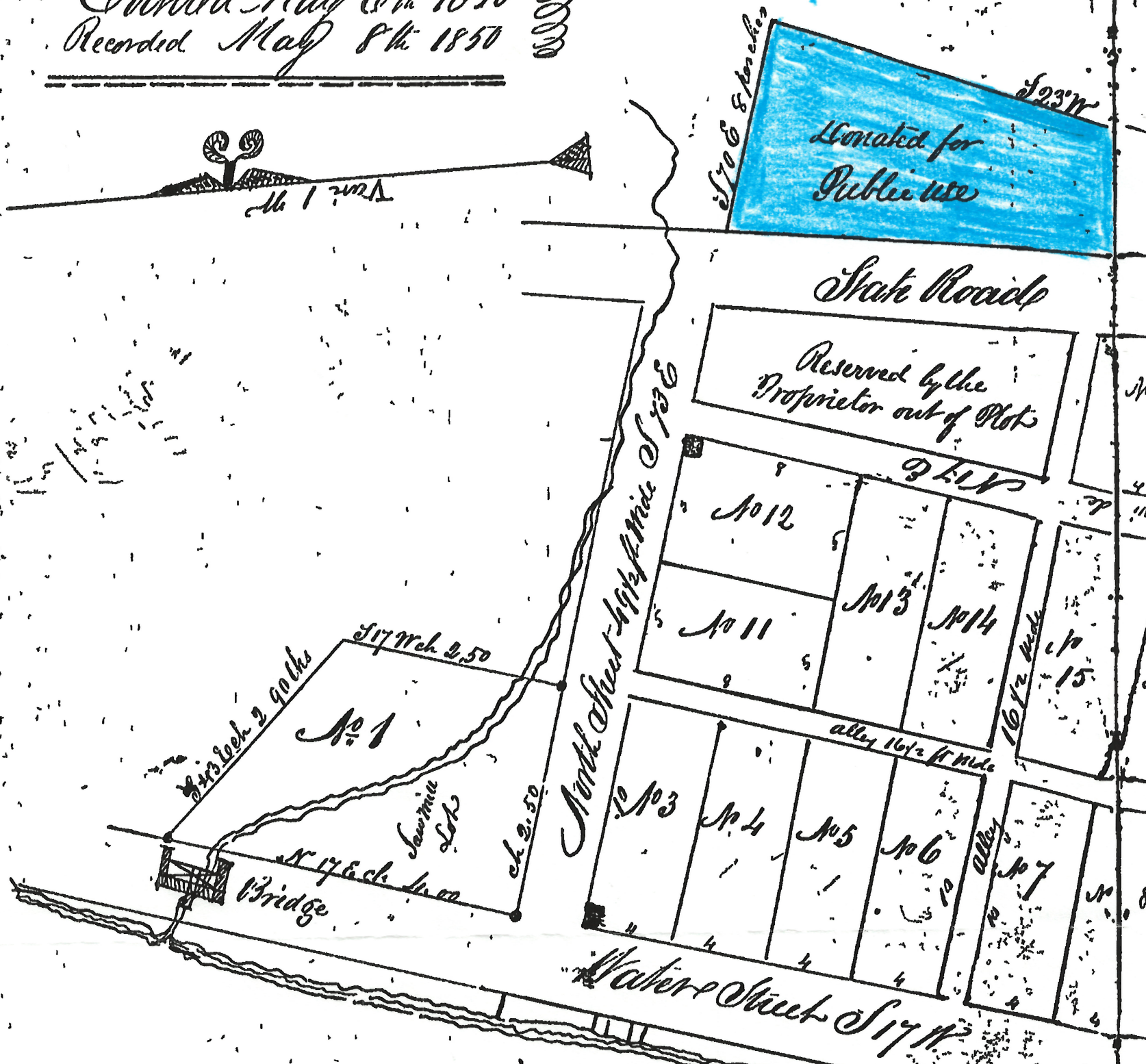



432

Ordered May 6th 1850
Recorded May 8th 1850

PAGE 1



Muskingum

The State of Ohio
Muskingum County

Before me Frederick A. Selome a Justice of the Peace
within and for said County on this 6th day of May
1850 personally appeared the abovesaid Ara Jay and he
acknowledged the above plat and his signature thereto for all the pur-
poses required by Law

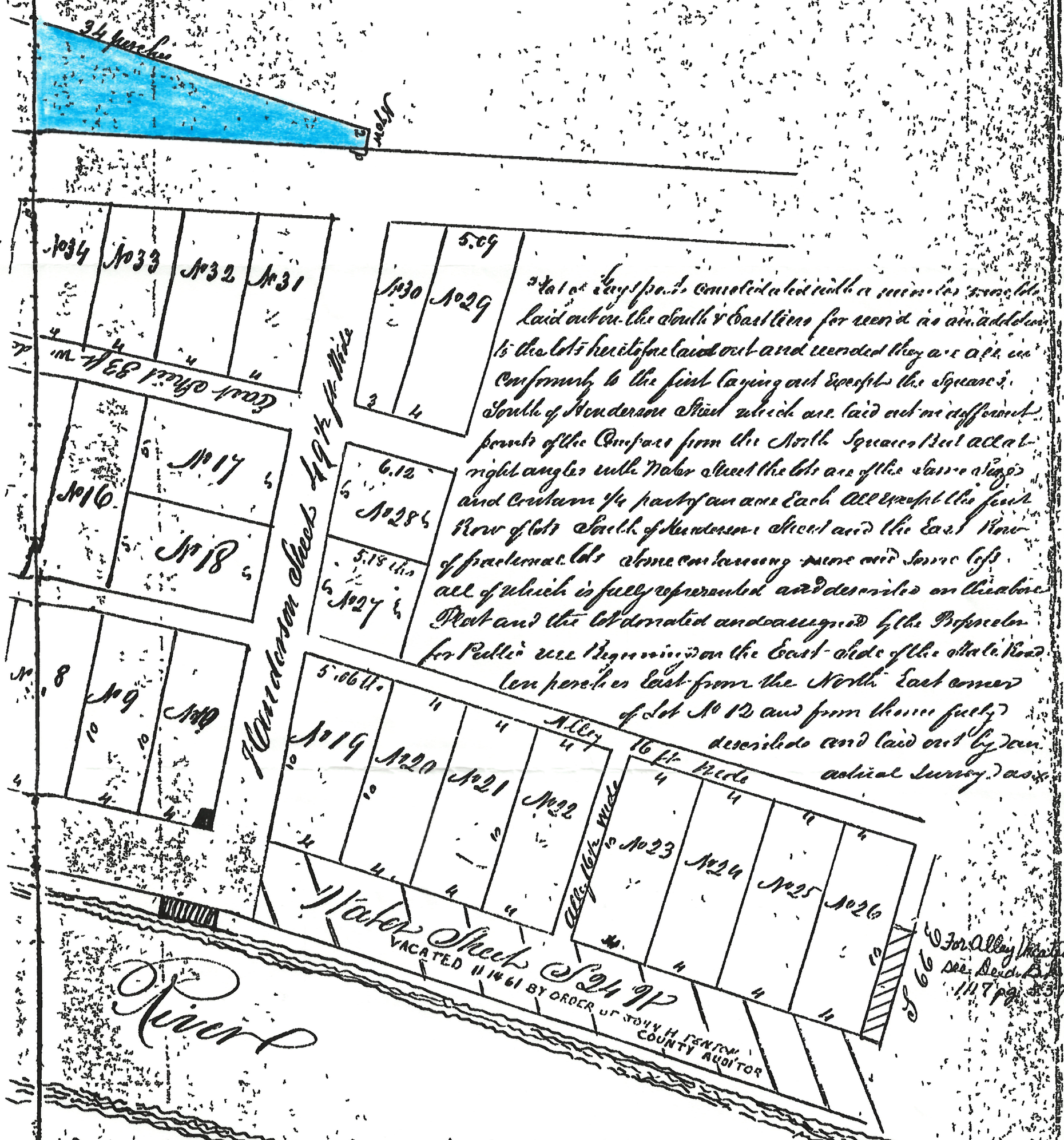
F. A. Selome
Justice of the Peace

11/27/50

Map of Guy's Post

PAGE 2

433



State of Guy's Post. Confronted with a record for the
 laid out on the South & East lines for seen as an addition
 to the lots heretofore laid out and recorded they are all in
 conformity to the first laying out except the squares
 South of Henderson street which are laid out in different
 points of the Compass from the North squares but all at
 right angles with Water Street the lots are of the same sizes
 and contain the party an acre each all except the first
 row of lots South of Henderson street and the East row
 of fractional lots some containing more and some less
 all of which is fully represented and described on the above
 Plat and the lot donated and assigned by the Proprietor
 for Public use beginning on the East side of the State Road
 ten perches East from the North East corner
 of Lot No 12 and from thence fully
 described and laid out by an
 actual survey as is

Call C Roberts survey
 March 20 1850

As above represented
 and also Lot No 1 called the
 Saw Mill lot beginning at a point
 on the North side of North Street and
 East side of Water Street thence with the same
 front to the beginning agreeable to the Plat and field notes
 of the same &c Platted since at the North East corner
 North West corner of Lot No 12 to regulate future surveys and to show
 that the same is a very good and true lot as of May 1850. As per Guy's Act
 Whereas M. D. Williams
 J. A. Sobier
 Proprietor

For Alley location
 see Deeds
 1117 pg 337