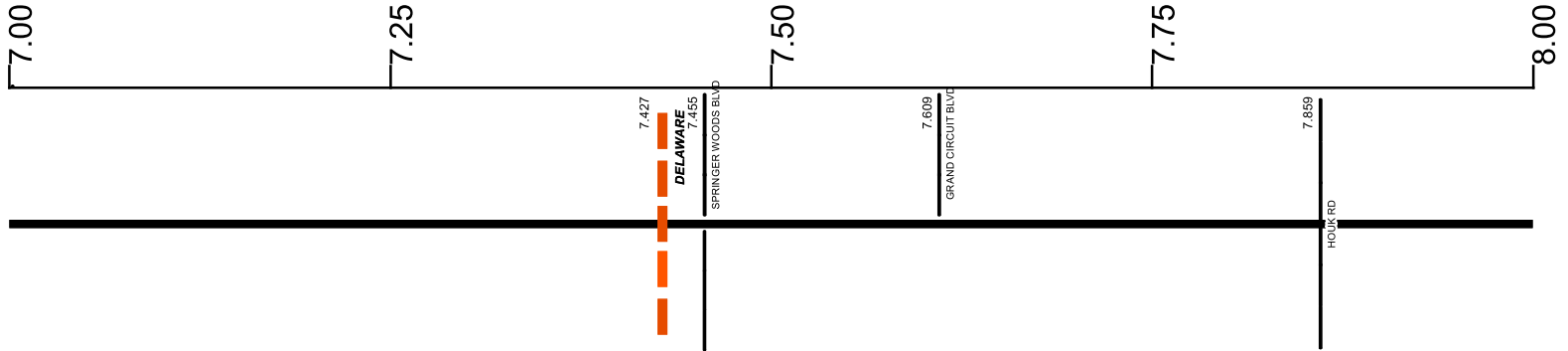


# SDELUS00036\*\*C

State True Log 99.761

County True Log



Surface Type & Width (Left / Right)		Surface Type & Width (Left / Right)	
G (12'/24')	G 24'	G (4'/20')	G 24'
6.859 - 7.039	7.039 - 7.409	7.409 - 7.649	7.649 - 8.142
Base Type (Left / Right)		Base Type (Left / Right)	
L / K	K	L / K	L
6.859 - 7.039	7.039 - 7.409	7.409 - 7.649	7.649 - 8.142
Shoulder Type & Width (Left / Right)		Shoulder Type & Width (Left / Right)	
2 (8'/8')	2 (2'/2')	2 (10'/10')	2 (2'/2')
6.859 - 7.039	7.039 - 7.409	7.409 - 7.649	7.649 - 8.142
Median Type and Width			
		1 (0')	
		0 - 11.411	
Through Lanes			
		2	
		0 - 9.866	
Street Name			
MARYSVILLE RD		W WILLIAM ST	MARYSVILLE RD
0 - 7.609		7.609 - 7.675	7.675 - 7.859
		W WILLIAM ST	
		7.859 - 8.728	

- Non-divided Highway
- Divided Highway
- Secondary Segment
- Corporation
- Bridge (on route)
- Underpass
- Overpass
- Railroad (at grade)
- Railroad (underpass)
- Railroad (overpass)
- Intersection
- Direction of Survey

Data as of 01/2020  
Created on: 9/27/2022

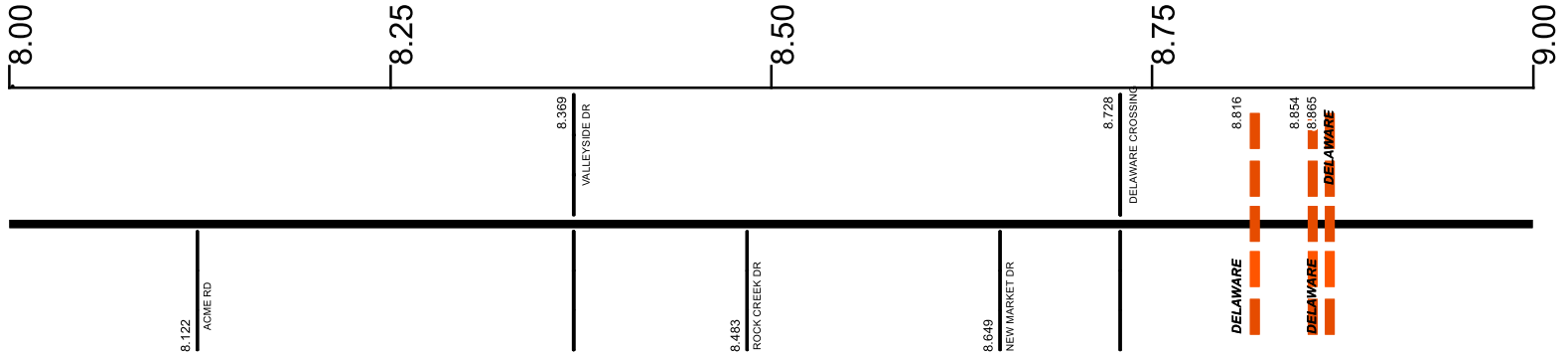
transportation.ohio.gov

Prepared by  
The Ohio Department of Transportation  
Office of Technical Services  
Roadway Information

# SDELUS00036\*\*C

State True Log 100.761

County True Log



Surface Type & Width (Left / Right)		Surface Type & Width (Left / Right)	
G 24'	G (4'/20')	G 24'	G 30'
7.649 - 8.142	8.142 - 8.262	8.262 - 8.91	8.91 - 9.368
Base Type (Left / Right)		Base Type (Left / Right)	
L	L / K	L	
7.649 - 8.142	8.142 - 8.262	8.262 - 9.029	
Shoulder Type & Width (Left / Right)			
2 (2 1/2')	2 (10'/10')		5 (3'/3')
7.649 - 8.142	8.142 - 8.91		8.91 - 9.029
Median Type and Width			
1 (0')			
0 - 11.411			
Through Lanes			
2			
0 - 9.866			
Street Name			
W WILLIAM ST		MARYSVILLE RD	W WILLIAM ST W WILLIAM ST
7.859 - 8.728		8.728 - 8.784	8.816 - 8.875 8.901 - 10.144

Non-divided Highway	Bridge (on route)	Railroad (at grade)	Intersection
Divided Highway	Underpass	Railroad (underpass)	Direction of Survey
Secondary Segment	Overpass	Railroad (overpass)	
Corporation			

Data as of 01/2020  
Created on: 9/27/2022

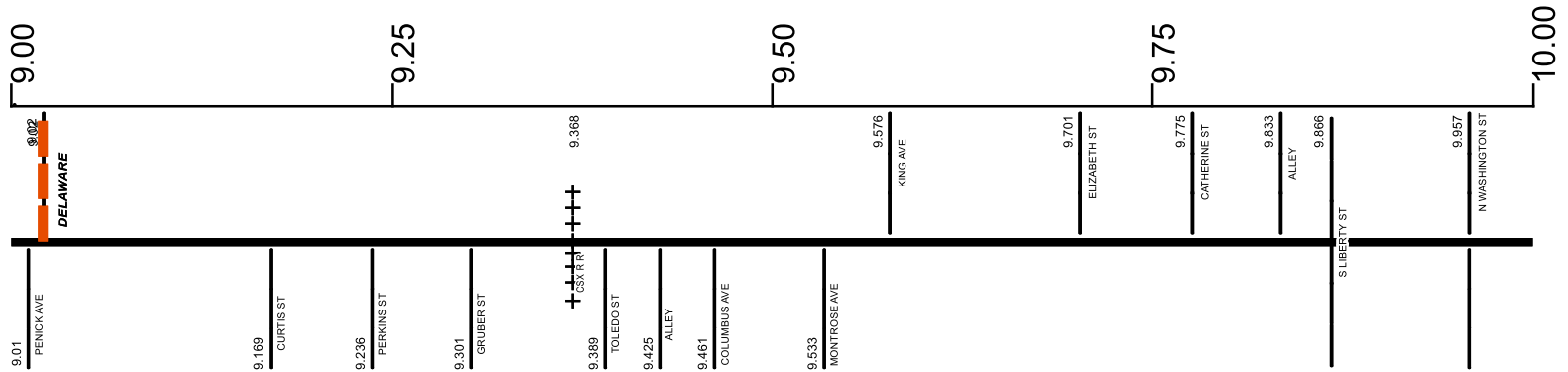
transportation.ohio.gov

Prepared by  
The Ohio Department of Transportation  
Office of Technical Services  
Roadway Information

# SDELUS00036\*\*C

State True Log 101.761

County True Log



Surface Type & Width (Left / Right)		Surface Type & Width (Left / Right)		Surface Type & Width (Left / Right)	
G 30'		G 38'		G 48'	
8.91 - 9.368		9.368 - 9.866		9.866 - 10.049	
Base Type (Left / Right)					
L	R				
8.262 - 9.029	9.029 - 10.144				
Shoulder Type & Width (Left / Right)					
5 (3/3')	7 (0'0')				
8.91 - 9.029	9.029 - 11.411				
Median Type and Width					
		1 (0')			
		0 - 11.411			
Through Lanes				Through Lanes	
		2		4	
		0 - 9.866		9.866 - 10.614	
Street Name					
		W WILLIAM ST			
		8.901 - 10.144			

- |  |   |   |   |
|--|---|---|---|
| <ul style="list-style-type: none"> <li> Non-divided Highway</li> <li> Divided Highway</li> <li> Secondary Segment</li> <li> Corporation</li> </ul> | <ul style="list-style-type: none"> <li> Bridge (on route)</li> <li> Underpass</li> <li> Overpass</li> </ul> | <ul style="list-style-type: none"> <li> Railroad (at grade)</li> <li> Railroad (underpass)</li> <li> Railroad (overpass)</li> </ul> | <ul style="list-style-type: none"> <li> Intersection</li> <li> Direction of Survey</li> </ul> <p style="text-align: center;">Data as of 01/2020<br/>Created on: 9/27/2022</p> |
|--|---|---|---|

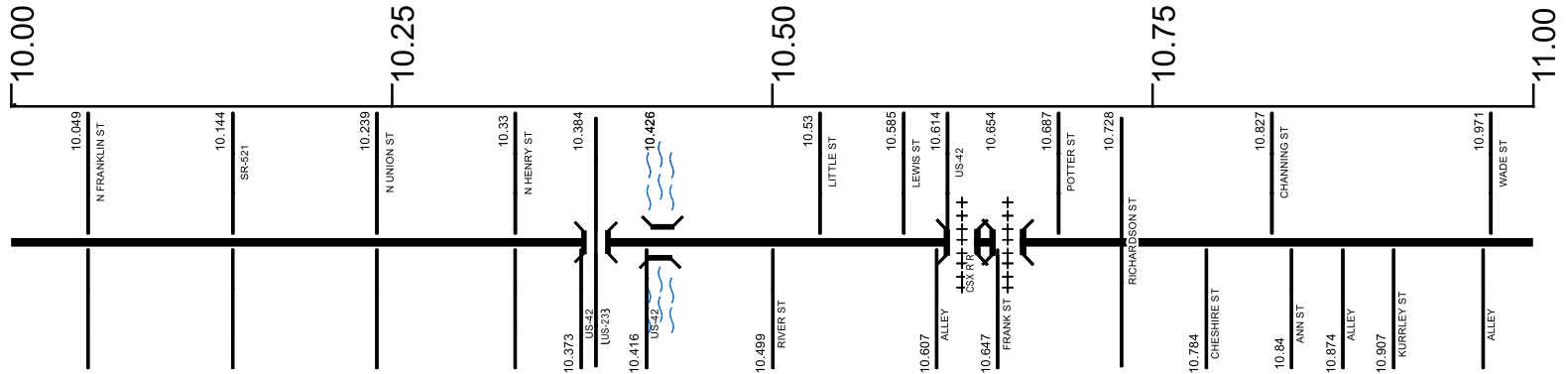
transportation.ohio.gov

Prepared by  
The Ohio Department of Transportation  
Office of Technical Services  
Roadway Information

# SDELUS00036\*\*C

State True Log 102.761

County True Log



Surface Type & Width (Left / Right)		Surface Type & Width (Left / Right)		Surface Type & Width (Left / Right)	
G 48'	G 66'	G (24'/25')	G 30'	G 38'	
9.866 - 10.049	10.049 - 10.405	10.405 - 10.614	10.614 - 10.684	10.684 - 11.081	
Base Type (Left / Right)					
R	N				
9.029 - 10.144	10.144 - 11.081				
Shoulder Type & Width (Left / Right)					
7 (0'/0')					
9.029 - 11.411					
Median Type and Width					
1 (0')					
0 - 11.411					
Through Lanes			Through Lanes		
4			2		
9.866 - 10.614			10.614 - 11.279		
Street Name					
W WILLIAM ST			E WILLIAM ST		
8.901 - 10.144			10.144 - 11.24		

Non-divided Highway	Bridge (on route)	Railroad (at grade)	Intersection
Divided Highway	Underpass	Railroad (underpass)	Direction of Survey
Secondary Segment	Overpass	Railroad (overpass)	E
Corporation			

Data as of 01/2020  
Created on: 9/27/2022

transportation.ohio.gov

Prepared by  
The Ohio Department of Transportation  
Office of Technical Services  
Roadway Information