


FED. AID DIST. NO.	STATE	FED. AID PROJECT	FISCAL YEAR
10.	OHIO		1929



S. H. I. SEC. D-1
MADISON COUNTY

STATE OF OHIO
DEPARTMENT OF HIGHWAYS
NATIONAL ROAD
S. H. I. SEC. D-1 PET. NO.
MADISON COUNTY
SUMMERFORD TOWNSHIP JULY 1929

The Standard Specifications of the STATE OF OHIO, Department of Highways, in force on date of contract, will govern this improvement.

I hereby approve these plans and declare that the making of this improvement will not require the closing to traffic of the highway, and that the detour provided for Clark Co. S. H. I. Secs. A, F, G, & H, will be available for this project.

Approved: _____
Date: _____ Resident District
Deputy Director

Approved: H. D. Metcalf
Date: 7-27-29 Resident Division
Deputy Director

Approved: Paul D. Beightler
Date: 7-30-29 Chief Engineer
Bureau of Construction

Approved: Edell Hadden
Date: 7-30-29 Chief Engineer
Bureau of Maintenance

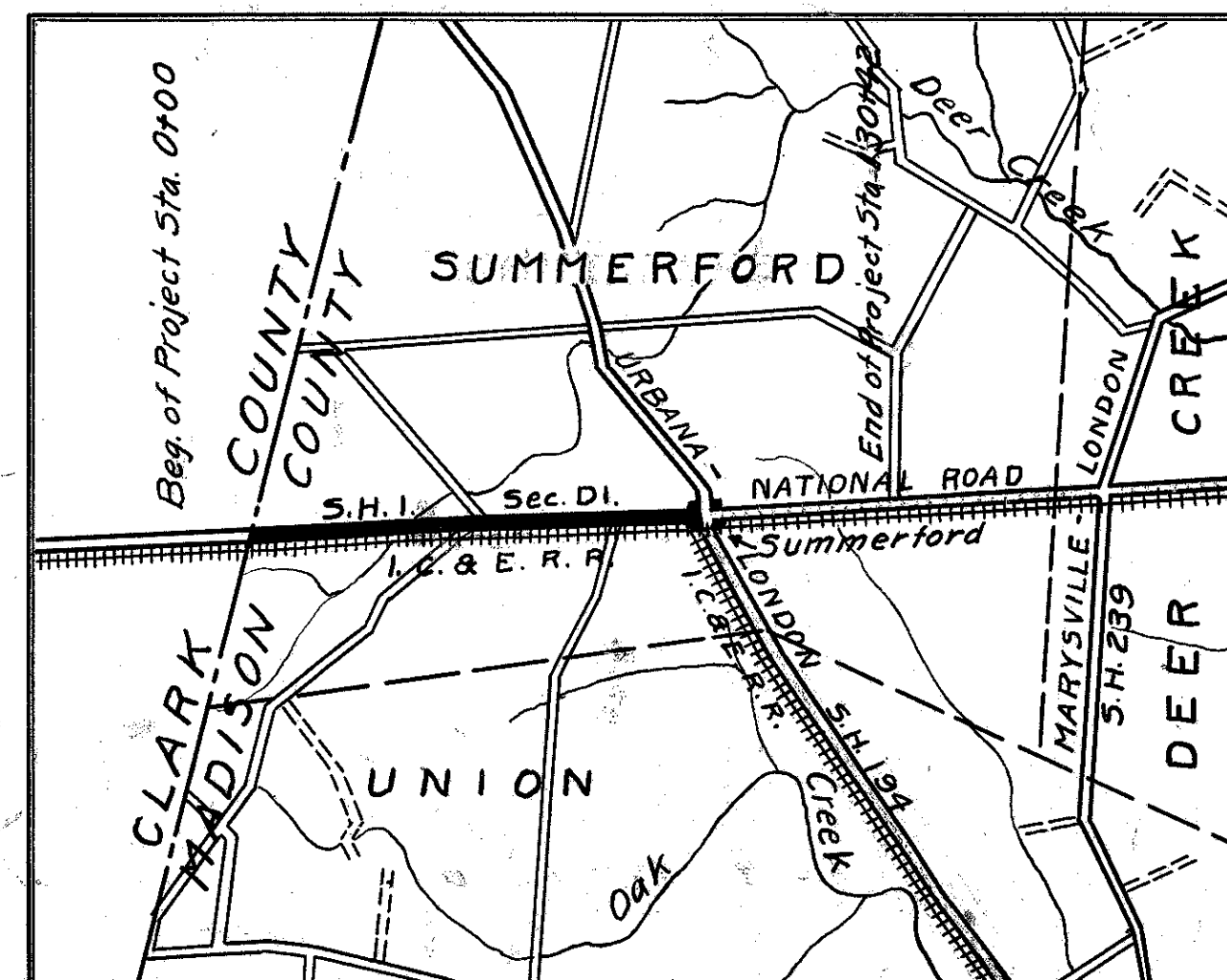
Approved: J. W. Burkey
Date: 7-30-29 Chief Engineer
Bureau of Bridges

Approved: Tom Robinson
Date: 7-30-29 Chief Engineer

Approved: Robert W. Main
Date: 7-30-29 Director of Highway


CONVENTONAL SIGNS

- State Line _____
- County Line _____
- Township Line _____
- Section Line _____
- Property Line not fenced _____
- Center Line _____
- City or Village Line _____
- Fence _____
- Telephone or Telegraph _____
- Steam Railroad _____
- Electric Line _____
- Guard Rail _____
- Drain pipe _____




LOCATION PLAN

SCALE OF MILES




PORTION TO BE IMPROVED
DETOURS SHOWN THUS
IMPROVED ROADS



SCALES
PLAN
PROFILE VERTICAL
PROFILE HORIZONTAL
CROSS SECTIONS

INDEX OF SHEETS
TITLE PAGE
TYPICAL CROSS SECTION

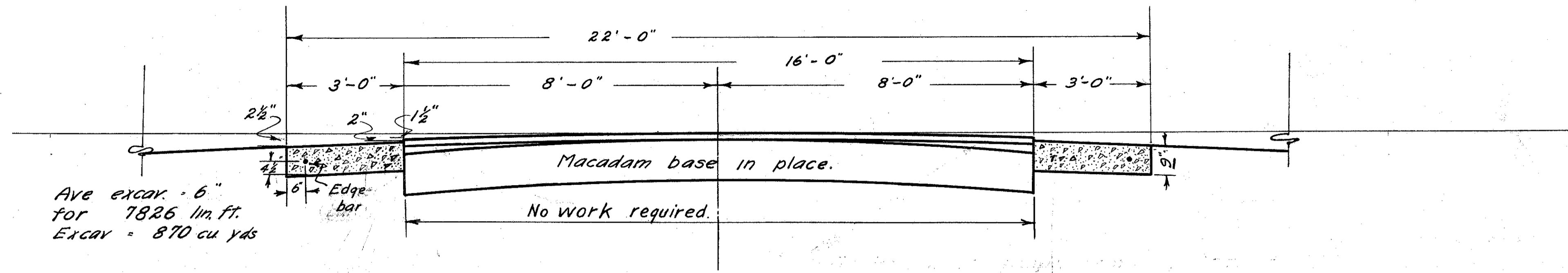
File
D-2



We the Commissioners of Madison County, hereby approve these plans and certify that the right-of-way 80 feet wide is available for the construction, maintenance and repair of the above highway.

Date: _____ County Commissioners

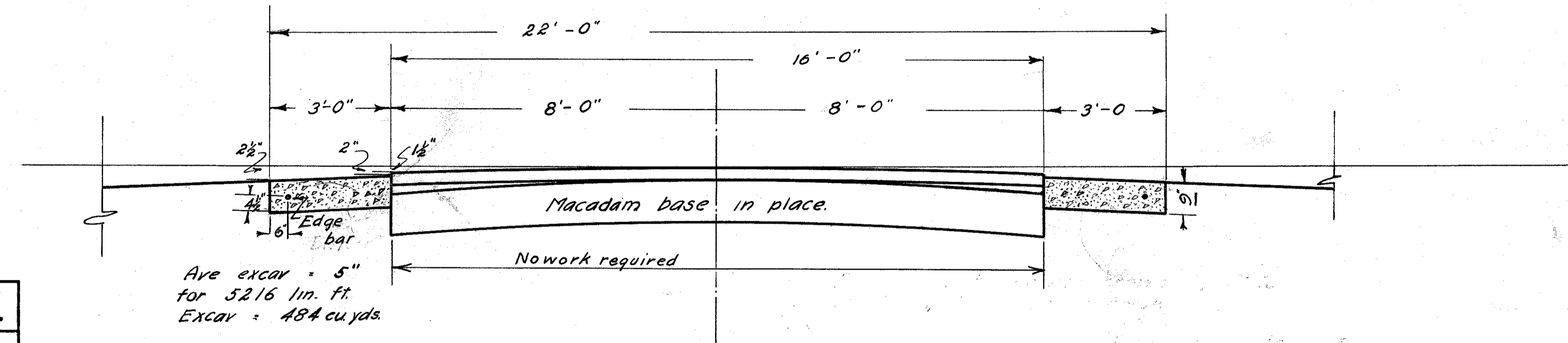
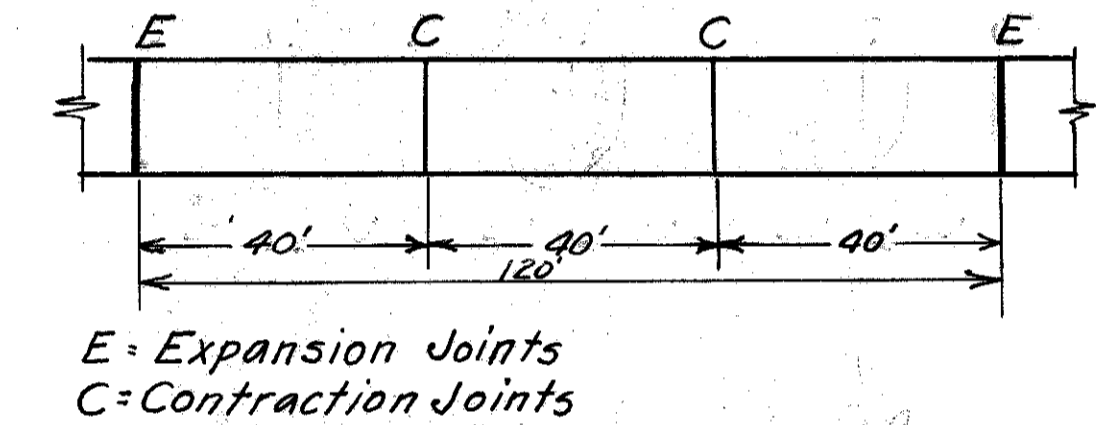
100 / 32 MADISON 1 D-1



Note: Transverse contraction or expansion joints to be spaced at 40' intervals and constructed as per Const. Drawing No. 95. Edge bars placed 6" from outer edge and 4 1/2" from the bottom, to be 3/4 round, smooth bars and sleeved at all joints.

Note: This contract covers construction of curbs only.

Note: Both Curbs to be built at one time.



SUMMARY OF QUANTITIES.	
Total excavation	= 1,354 cu yds.
Total pav. 1:5 1/2 conc.	= 8,695 sq. yds.

Note: This contract consists solely of excavating for, and pouring of a concrete shoulder as shown on typical section. Concrete to be 1:5 1/2. The excavated material to be piled on shoulder outside of concrete.

TYPICAL SECTIONS

