

LOCATION PLAN NATIONAL ROAD CLA-40-(15.18-23.88) CLARK COUNTY SPRINGFIELD & HARMONY TWP. 1948

SCALE 1" = 1000'

MONUMENTS SET AS SHOWN FEBRUARY 1953

This Plan recorded to correct Plan recorded Dec. 11, 1948
in Plat Records, Vol. 7 Page 74 of Clark County Records

Recorded 5-13-54
Vol. 7 - Pg. 88B

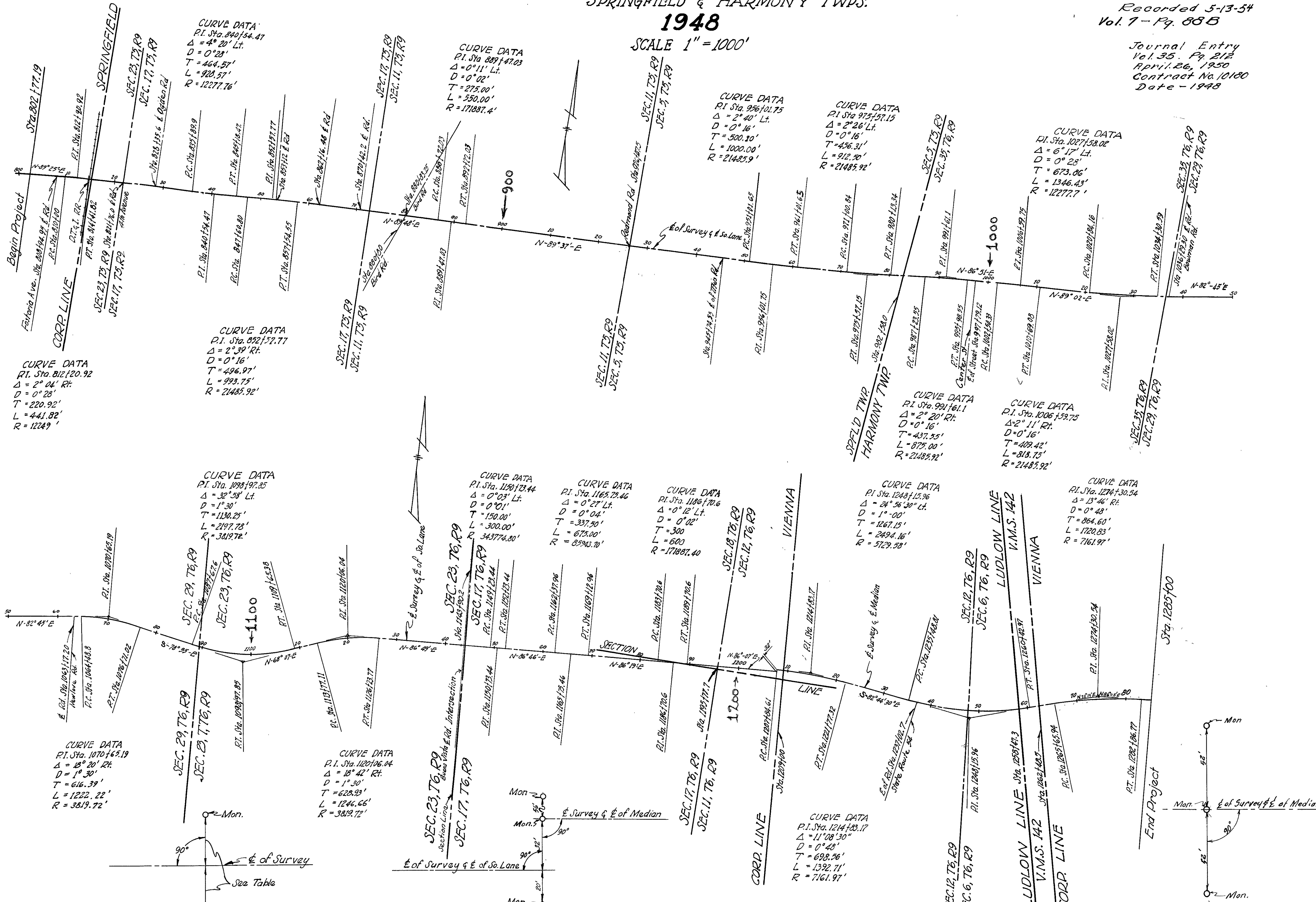
Journal Entry
Vol. 35, Pg. 212
April 26, 1950
Contract No. 10180
Date - 1948

FED. RD. DIVISION	STATE	PROJECT	TYPE FUND
2	OHIO	F-556-(7) Fg-556-(7) F-16-(2)	POST WAR

CLARK COUNTY CLA-40-(15.18-23.88)

REFERENCE POINTS TO BE SET AFTER CONSTRUCTION

STATION	Distance from E		STATION	Distance from E	
	RT.	LT.		RT.	LT.
804+30	20	54	1049+00	20	20
810+00	20	54	1054+00	20	20
814+00	20	54	1059+00	20	20
816+00	20	51	1064+48.8	20	20
824+00	20	20	1071+00	20	20
826+00	20	20	1076+71.02	20	20
831+00	20	20	1081+00	20	20
835+89.90	20	20	1087+67.6	20	20
840+00	20	20	1093+00	20	20
845+84.7	20	20	1098+66.49	20	20
847+00	20	20	1104+00	20	20
852+57.68	20	20	1109+62.98	20	20
857+54.55	20	20	1115+77.11	20	20
861+00	20	20	1120+00.44	20	20
867+00	20	20	1126+23.77	20	20
872+00	20	20	1131+00	20	20
877+00	20	20	1136+00	20	20
882+00	20	20	1141+00	20	20
886+72.03	20	20	1146+00	20	20
892+22.43	20	20	1149+23.44	20	20
897+00	20	20	1152+23.44	20	20
902+00	20	20	1157+00	20	20
907+00	20	20	1162+37.96	20	20
912+00	20	20	1169+12.96	20	20
917+00	20	20	1173+90	20	20
922+00	20	20	1179+00	20	20
927+50	20	20	1183+70.6	20	20
932+00	20	20	1189+70.6	20	20
937+00	20	20	1195+00	20	20
942+00	20	20	1200+00	20	20
947+00	20	20	1205+00	20	20
951+01.65	20	20	1207+54.61	See	Detail
956+01.67	20	20	1214+82.97	see	Detail A
961+01.65	30	40			
966+00	20	20	1221+77.32	"	"
971+00.54	20	20	1226+00	"	"
975+57.09	20	20	1231+00	"	"
980+13.34	20	20	1235+48.81	"	"
987+23.55	20	54	1241+75	"	"
991+61.05			1241+95.89	"	"
995+98.55			1254+25	"	"
1002+50.33			1260+42.97	"	"
1006+59.71			1260+42.97	"	"
1010+69.08	20	50	1265+65.94	"	"
1016+00	20	20	1270+00	"	"
1020+84.16	20	20	1274+28.36	"	"
1027+52.37	20	20	1278+50	"	"
1034+30.59	20	20	1282+86.77	"	"
1039+00	20	20			
1044+00	20	20			



DETAIL FOR SETTING REFERENCE POINTS STA. 1207+84.61

DETAIL FOR SETTING REFERENCE POINTS STA. 1207+84.61

DETAIL 'A' FOR SETTING REFERENCE POINTS STA. 1214+80.97 to STA. 1282+86.77

APPROVED 12-6-1948
R. W. ENGINEER
REQ. PROFESSIONAL ENGINEER No. 504

Note: For details not shown on this sheet see large scale sheet.

UTILITY OWNERSHIP CLA-440

Ohio Edison Co.
Ohio Bell Telephone Co.
Ohio Fuel Gas Co.
City of Springfield

Akron, Ohio
Dayton, Ohio
Columbus, Ohio

CLARK COUNTY
CLA-40-(15.18-23.88)
R/W PLANS
1948

FED. RD. DIVISION 2
STATE OHIO
PROJECT F-556-7
TYPE FUNDS POST WAR
227

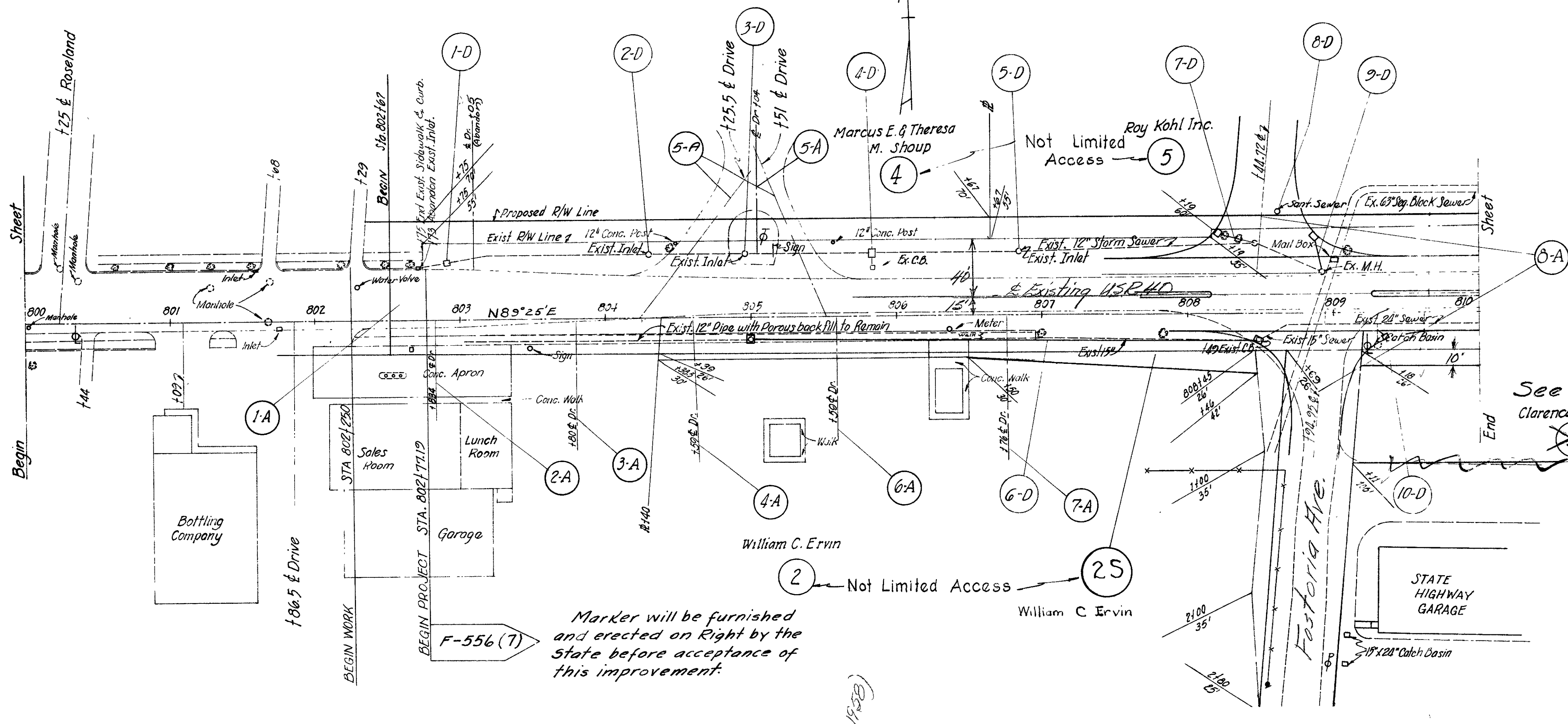
LIMITED ACCESS

Springfield Corporation to Madison, County
Journal Entry
Vol. 35 - Pa. 212
April 26 1950
Contract No. 10180
1948

Easements taken on Form 5LA, but do not give the location of Access Points which are permitted, if shown on these Plans. Most of the Final Entries on the Appropriation Cases do not mention the Waiver of Access except as shown, but the "Resolution & Finding" as filed states that the improvement is being made in accordance with Sec. 1178-21, 1178-37, and these Plans.

Exceptions - Slope (S) Parcels in Harmony and 8, 9, 25A, 25B, 38A, 39A, 46B, 52C, 107, & 108 which are along Service Roads or Approaches.

LA added to Limited access Parcel Numbers 5-10-55.



Marker will be furnished and erected on Right by the State before acceptance of this improvement.

Curve Data
N. Lone
Δ = 1°46'
R = 122.77
D = 0°28'
T = 189.29
C = 378.53
E = 1.46
L = 378.55

Ray Kohl Inc.
Not Limited Access
P.I. Sta. 811+89.29
P.I. Sta. 812+20.92

Note: Markers will be furnished & erected on Left by the State before acceptance of this improvement.

Curve Data
N. Lone
Δ = 1°46'
R = 122.77
D = 0°28'
T = 189.29
C = 378.53
E = 1.46
L = 378.55

Note: Sta. 815+52 of F-556-7 = Sta. 20+00 of N.R.H. 556-B (1935) = Sta. 0+00 beginning of original F.A.P. 556-B (1930).

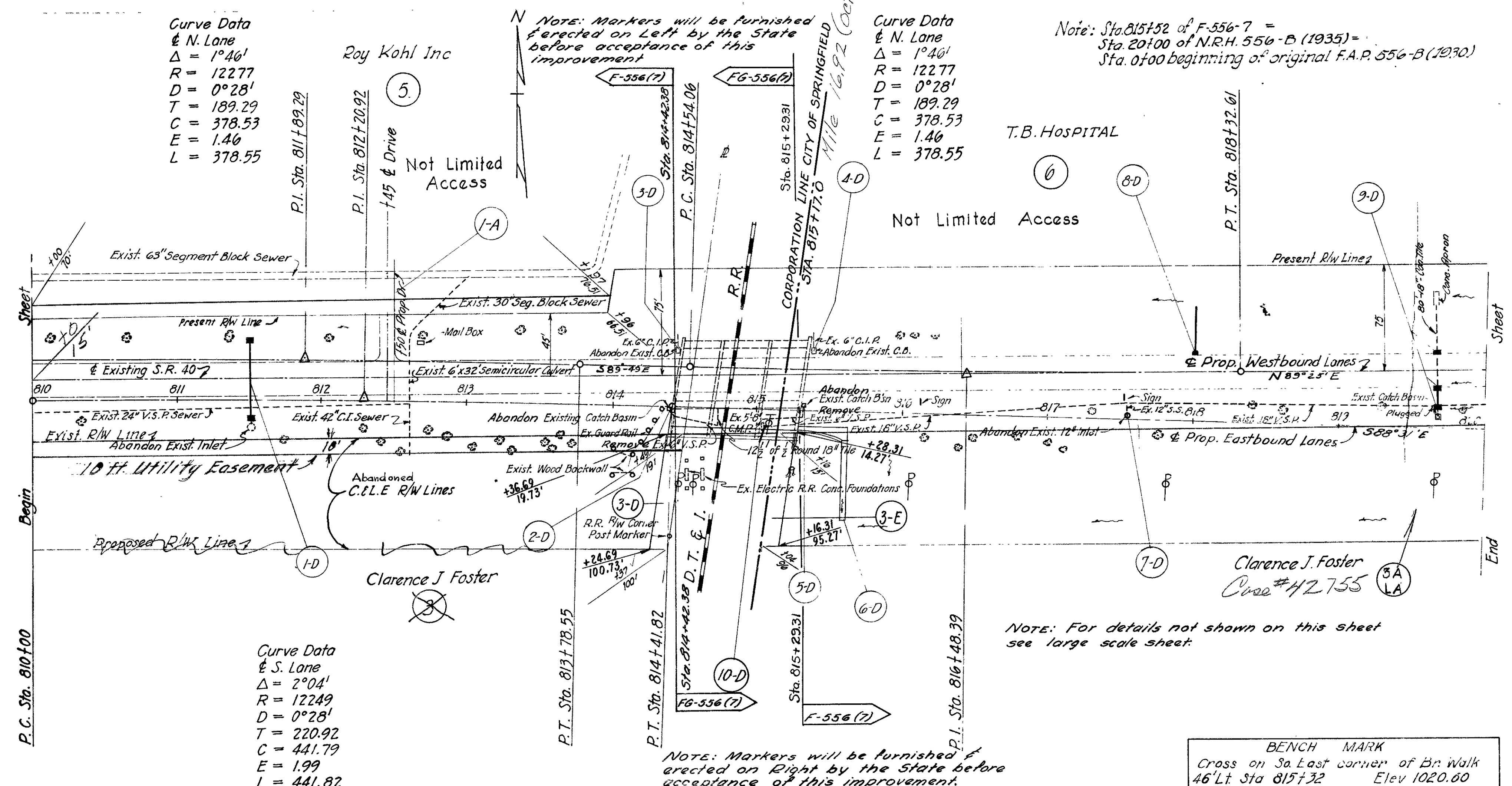
Receivers - Thomas Conway Jr. & J. Harvey McClure appointed Jan. 1932, service discontinued by order of District Court 23 Aug 1938; Mr. John C. Durfey appointed co-receiver 16 Jan. 1940.

FED. RD. DIVISION	STATE	PROJECT	TYPE FUNDS
2	OHIO	F-556-7 F-556-7 F-16-2	POST WAR

CLARK COUNTY
CLA-40-(15.18-23.88)

Case # 42672 - Parcel 3 Foster - Dismissed by agreement signed 8 April 1957 with the following provisions - 1. Release of claims for work done on Par. 3 2. Grant to the City of Springfield of Utility Easement 10 ft. wide & adjacent to the 40' S. R/W line of USR-40 3. That 3 points of access be granted, not more than 40' wide at the curb, 65 ft. or more E. of Fostoria Ave. and more than 20 ft. between drives.

Directors Journal Entry 07-CLA-2023-01.
Starting at the 15.18 MM and ending at the 18.75 MM (Harmony Township), starting at Sta. 815+17 to Sta. 982+58 this area turned back to City of Springfield's jurisdiction. 02/20/2024 D.C.



Curve Data
S. Lone
Δ = 2°04'
R = 122.49
D = 0°28'
T = 220.92
C = 441.79
E = 1.99
L = 441.82

Note: Markers will be furnished & erected on Right by the State before acceptance of this improvement.

BENCH MARK
Cross on So. East corner of Br. Walk
46' Lt. Sta. 815+32 Elev. 1020.60

Note: For bridge data see sheet No. 217

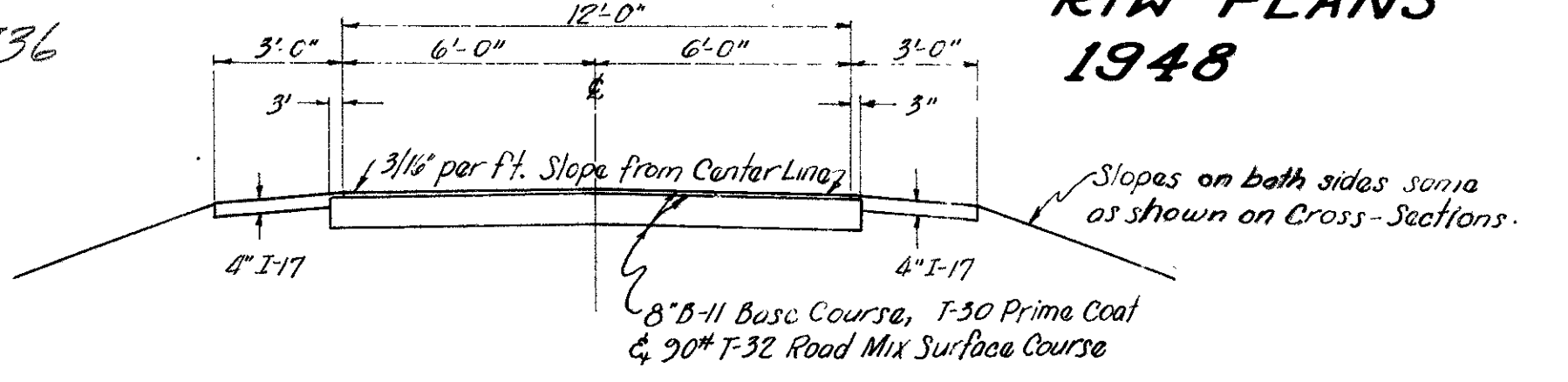
See Sh. 3/5
 CLA-40-1692-2570
 1968-69

Note Sta. 825+02 of F-556-7 =
 Sta. 291+50, end of N.R.H. 556-B (1935)
 Sta. 9+50 of original F.A.P. 556-B (1930)

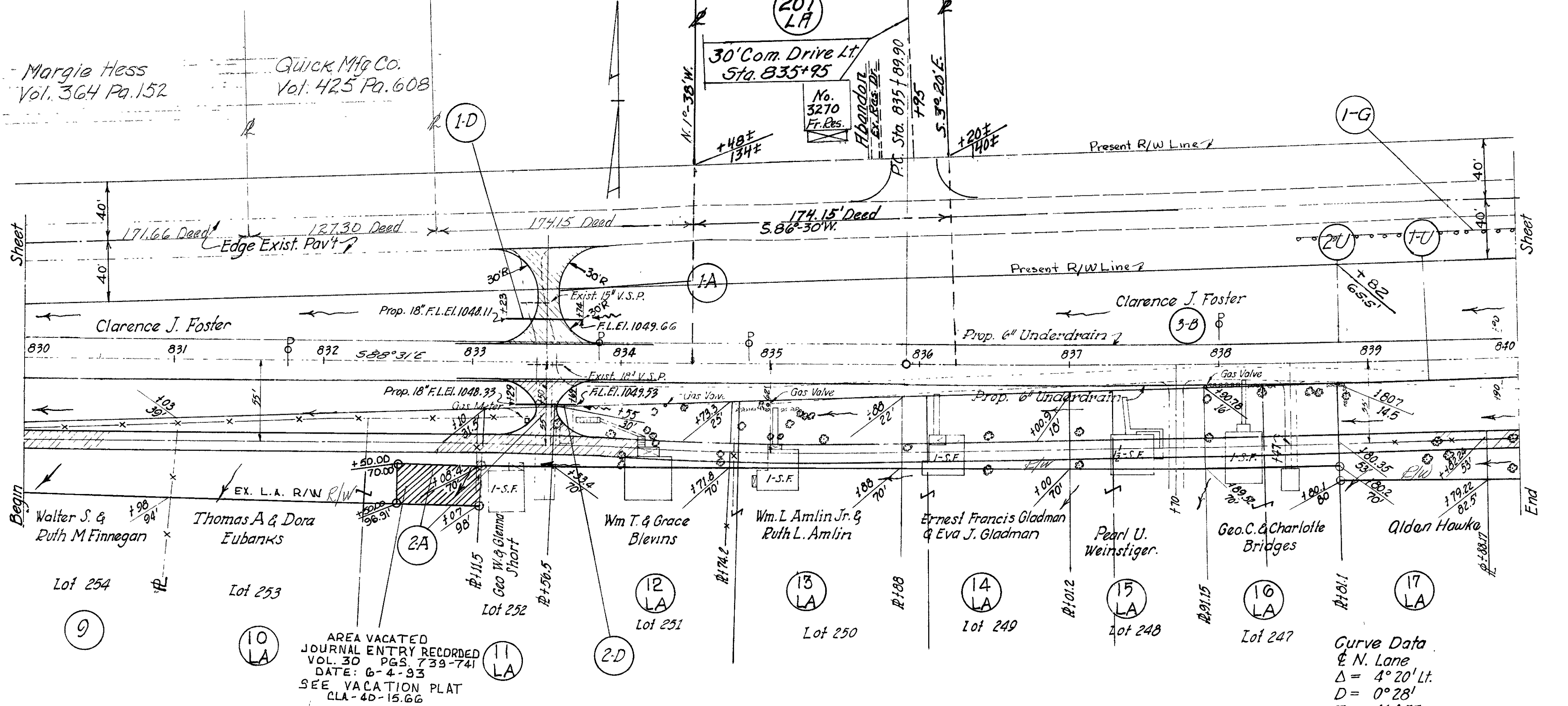
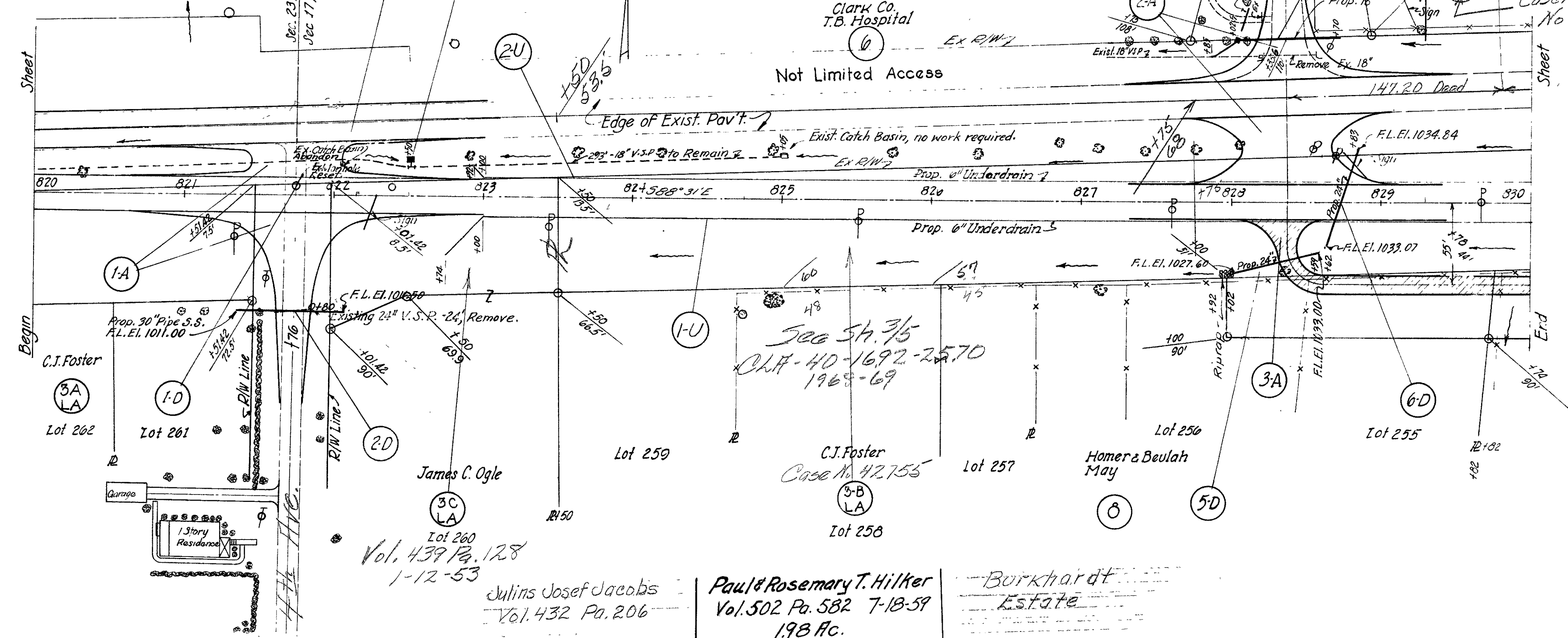
E.C. & Helen Webster
 Vol. 446 Pa. 643

FED. RD. DIV. NO.	STATE	PROJECT	TYPE FUND
2	OHIO	F-556-7 F-556-7 F-16-2	POST WAR

CLARK COUNTY
 CLA-40-(15.18-23.88)
 RIW PLANS
 1948



TYPICAL SECTION FOR SERVICE ROAD RT.
 Sta. 828+36.6 to Sta. 853+12



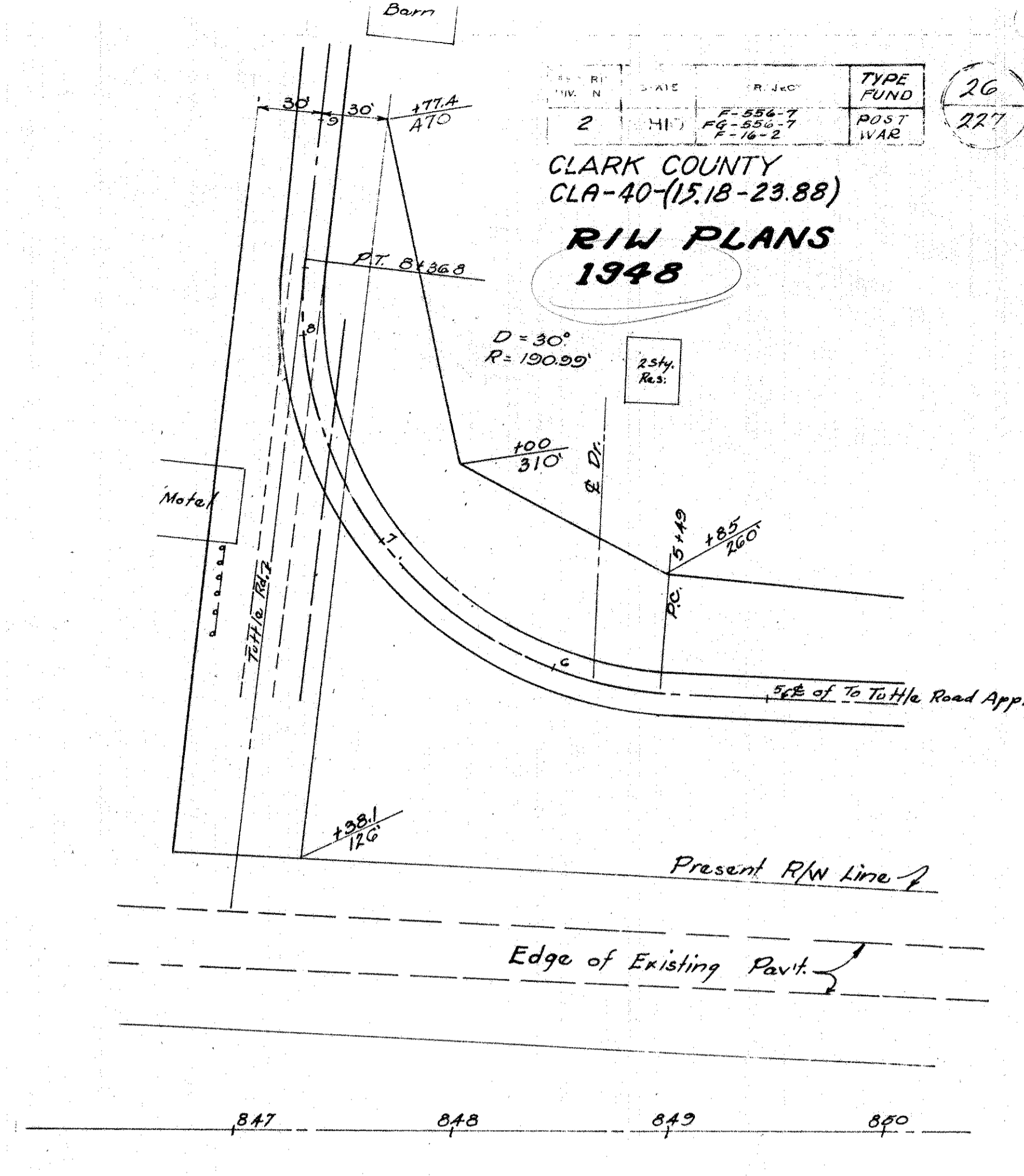
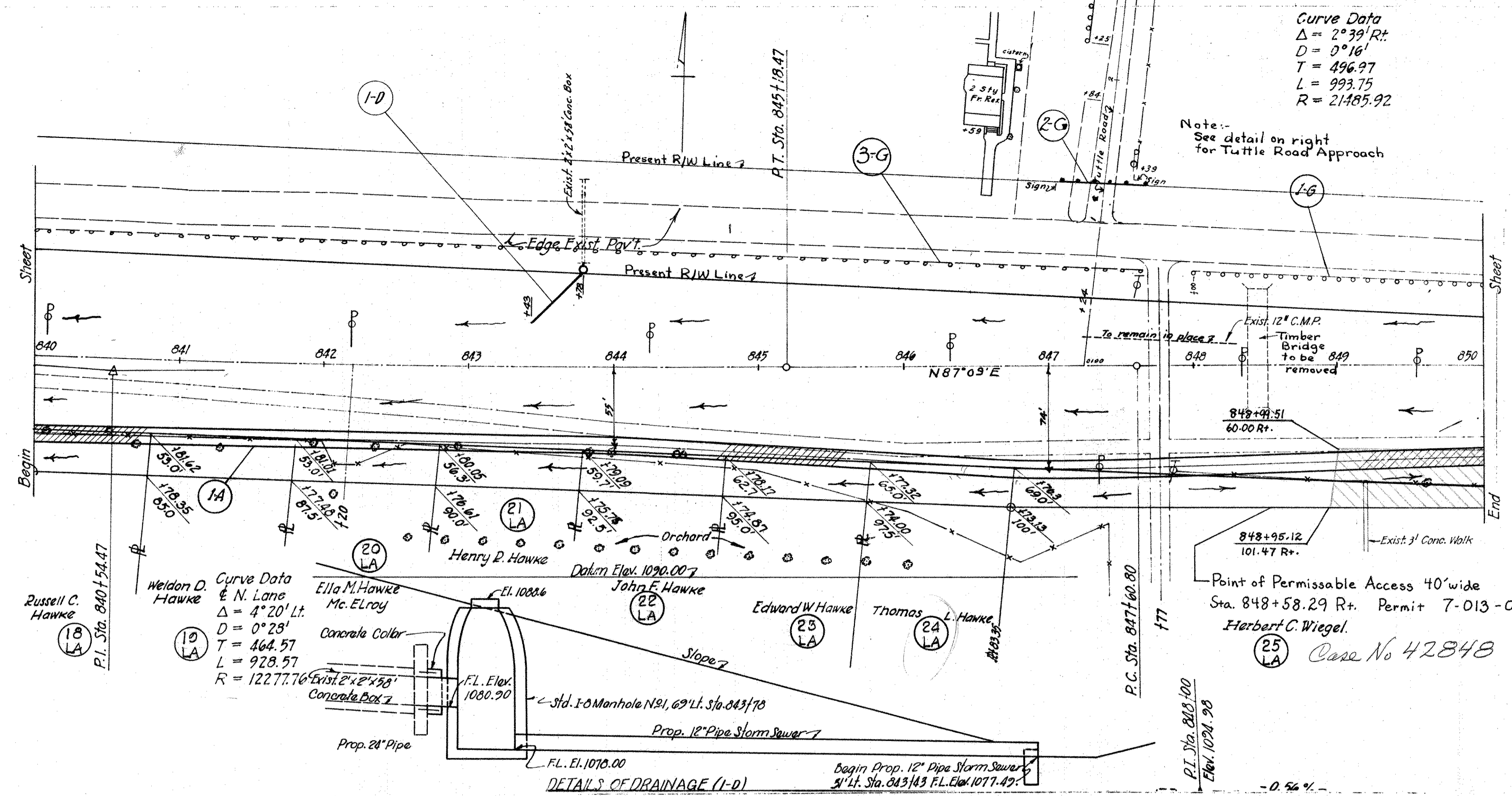
FED. RD. DIV. NO.	STATE	PROJECT	TYPE FUND
2	OHIO	F-556-7 F-556-7 F-16-2	POST WAR

CLARK COUNTY
 CLA-40-(15.18-23.88)

207LA Paul & Rosemary T. Hilker 3 June 1960

AREA VACATED
 JOURNAL ENTRY RECORDED
 VOL. 30 PGS. 733-741
 DATE: 6-4-93
 SEE VACATION PLAT
 CLA-40-15.66

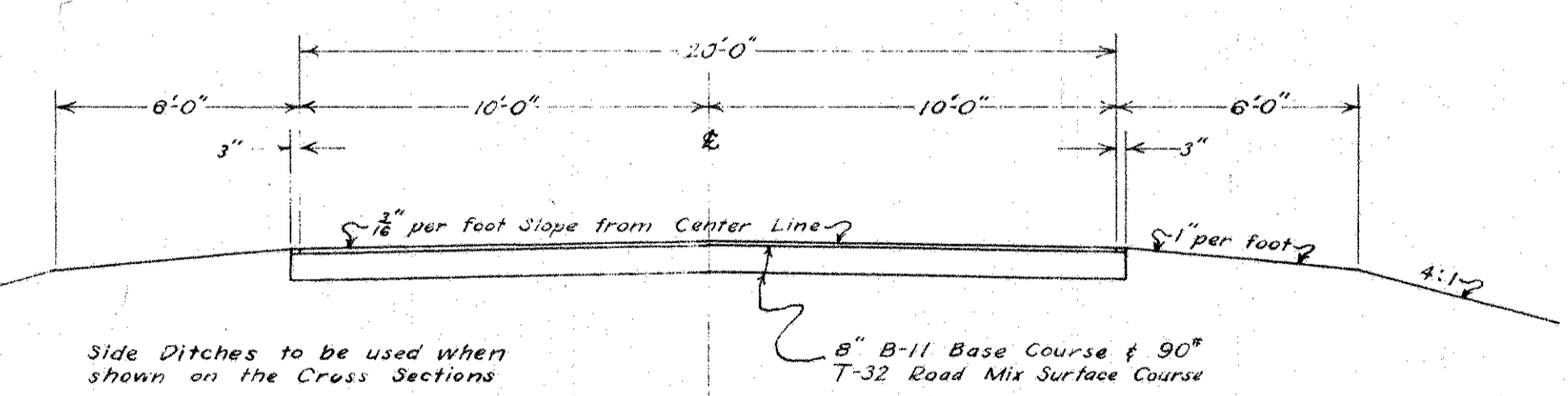
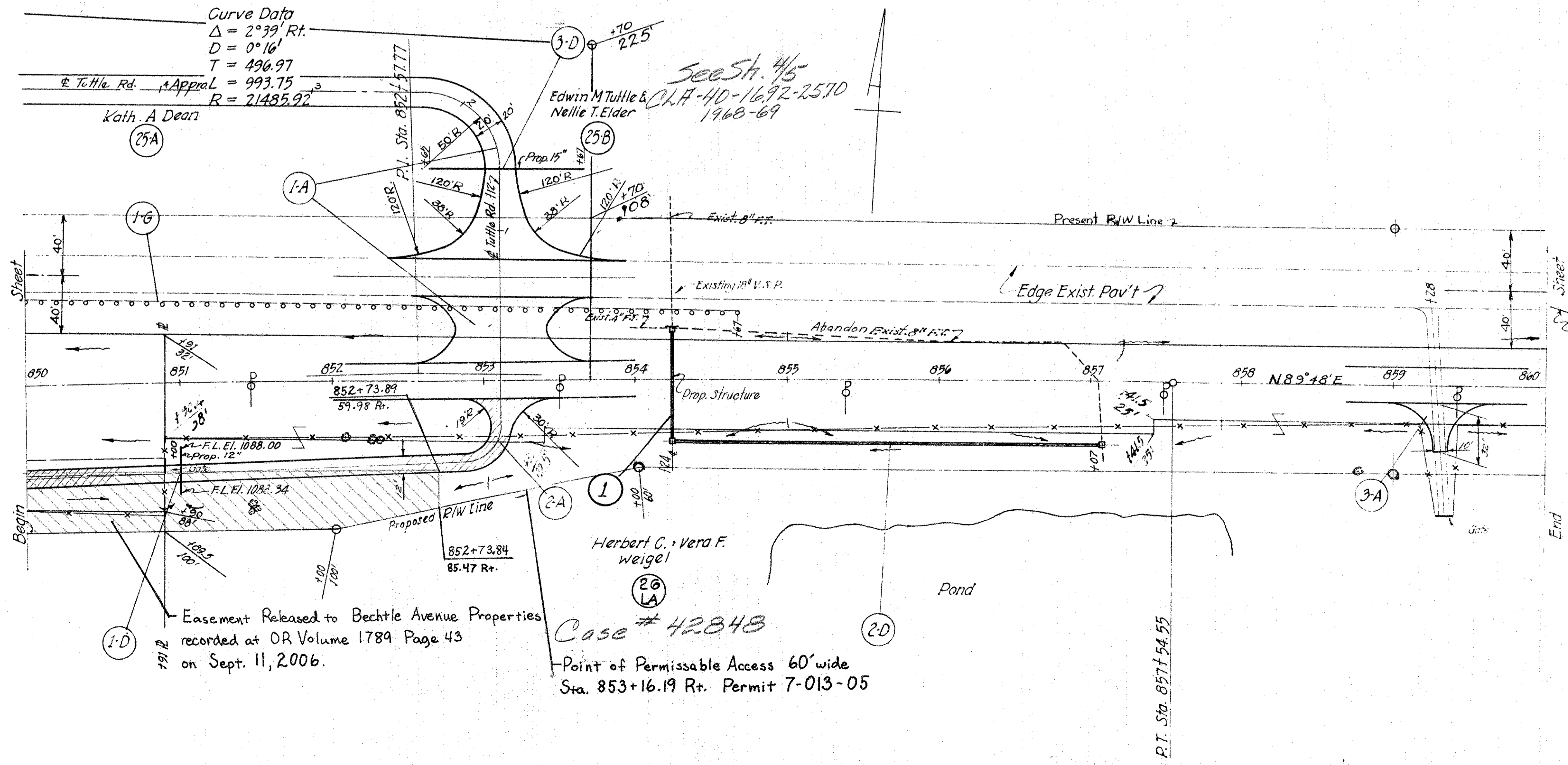
Curve Data
 & N. Lane
 Δ = 4° 20' Lt.
 D = 0° 28'
 T = 464.57
 L = 928.57
 R = 12277.76



NO.	STATE	PROJECT	TYPE	FUND
2	OHIO	F-556-7 FG-556-7 F-16-2	POST	WAR

CLARK COUNTY
 CLA-40-(15.18-23.88)
RIW PLANS
 1948

DETAILS OF DRAINAGE (I-D)

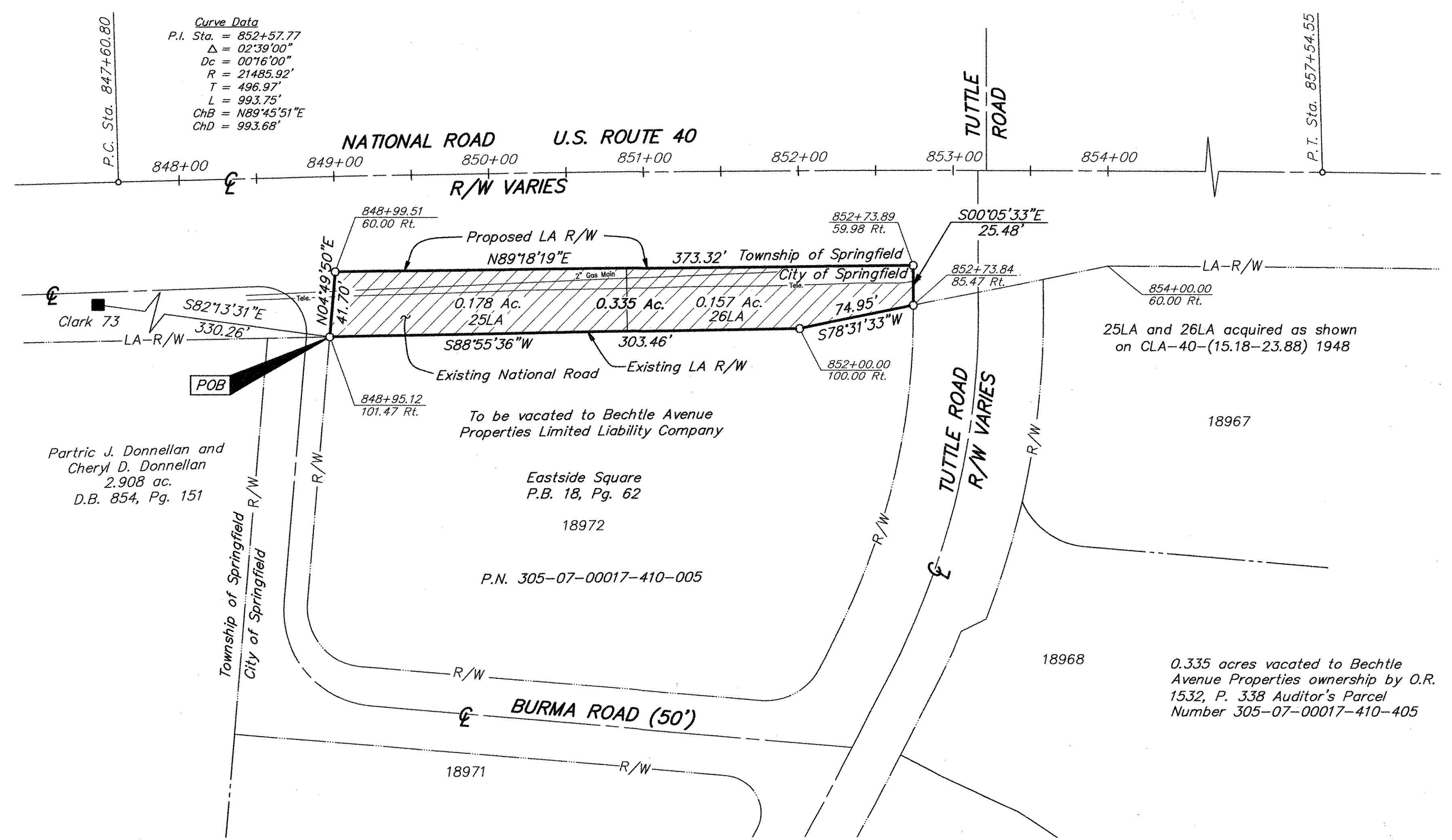


NO.	STATE	PROJECT	TYPE	FUND
2	OHIO	F-556-7 FG-556-7 F-16-2	POST	WAR

CLARK COUNTY
 CLA-40-(15.18-23.88)

SURVEY OF ACREAGE PARCEL SECTION 17, TOWNSHIP 5, RANGE 9 BETWEEN THE MIAMI RIVERS CITY OF SPRINGFIELD, CLARK COUNTY, OHIO

Curve Data
 P.I. Sta. = 852+57.77
 Δ = 02°39'00"
 Dc = 00'16"00"
 R = 21485.92'
 T = 496.97'
 L = 993.75'
 ChB = N89°45'51"E
 ChD = 993.68'



Partic J. Donnellan and
 Cheryl D. Donnellan
 2,908 ac.
 D.B. 854, Pg. 151

To be vacated to Bechtle Avenue
 Properties Limited Liability Company

Eastside Square
 P.B. 18, Pg. 62

P.N. 305-07-00017-410-005


25LA and 26LA acquired as shown
 on CLA-40-(15.18-23.88) 1948

0.335 acres vacated to Bechtle
 Avenue Properties ownership by O.R.
 1532, P. 338 Auditor's Parcel
 Number 305-07-00017-410-405

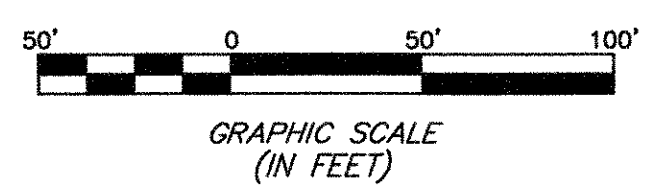
Note:
 Stations and Offsets are based on the Right-of-Way Plans
 CLA-40-(15.18-23.88), dated 1948, on file at the Ohio Department
 of Transportation.

BASIS OF BEARINGS: Bearings are based on the Ohio State Plane
 Coordinate System, South Zone as per NAD83. Control for
 bearings was from coordinates of Clark County Survey Control
 Monuments, including Clark 73 and Clark 38, having a calculated
 bearing of North 89° 53' 40" West established by the Clark County
 Engineering Department using Global Positioning System and
 procedures and equipment.



By: 
 Edward J. Miller, P.S.
 Professional Surveyor No. 8250

- = STONE FND.
 - = MON. FND.
 - = I.P. FND.
 - = I.P. SET
 - = MAG. NAIL FND.
 - = MAG. NAIL SET
 - ▲ = R.R. SPK. FND.
 - ▲ = R.R. SPK. SET
 - = P.K. NAIL FND.
- I.P. Set are 13/16" I.D. Iron
 pipe with cap inscribed EMHT INC



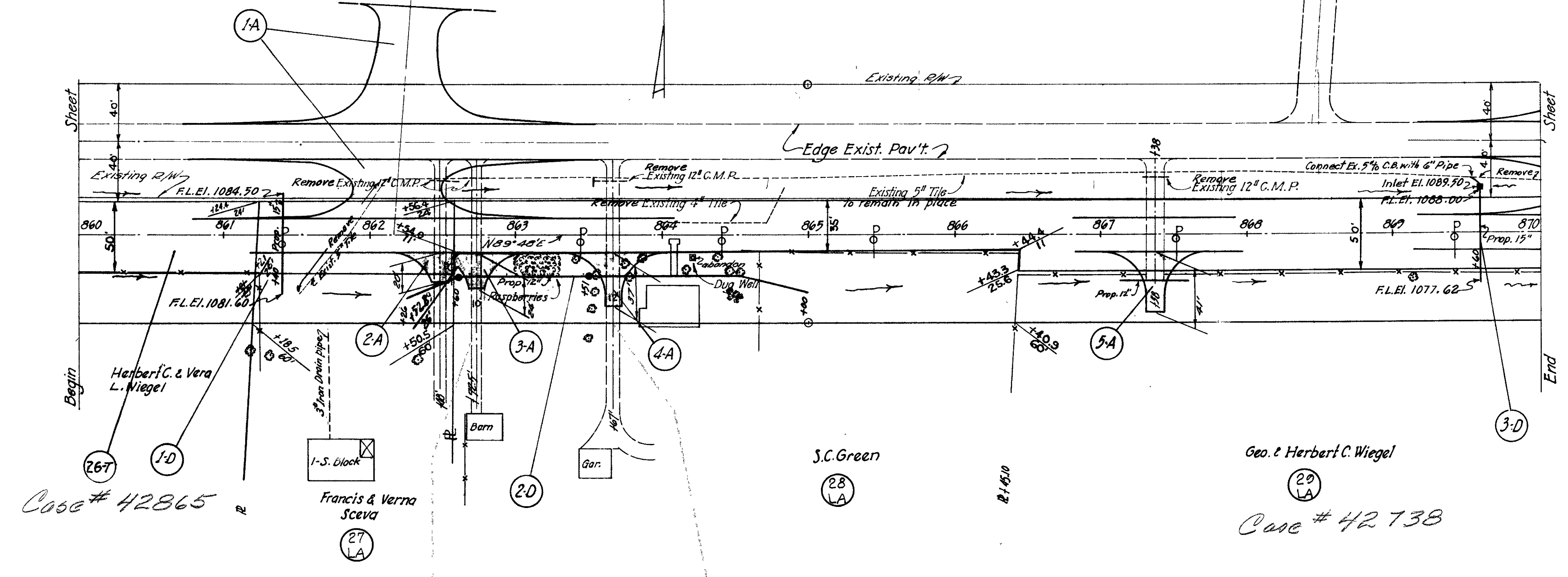
EMHT		Date: June 7, 2006
Evans, Mechwart, Hambleton & Tilton, Inc. Engineers • Surveyors • Planners • Scientists 5500 New Albany Road, Columbus, OH 43054 Phone: 614.775.4500 Fax: 614.775.4800		Scale: 1" = 50'
M C M X X V I		Job No: 2006-2010
		Sheet: 1 of 1
REVISIONS		
MARK	DATE	DESCRIPTION
JDP	6/15/06	Comments From Clark County Engineer
sg	7/18/06	Comments From Clark County Engineer

C:\DATA\PROJECTS\20060701\20060701.DWG (15/07/2006 12:45:35 PM) - PLOTTED BY SREIGER (7/19/2006 1:07:04 PM) - NO PREFS - LAST SAVED BY SREIGER (7/19/2006 12:45:35 PM) - PLOTTED BY SREIGER (7/19/2006 1:07:04 PM)

FED RD DIV NO	STATE	PROJECT	TYPE FUND
2	OHIO	F-356-7 F-356-7 F-76-2	POST WAR

28
227

CLARK COUNTY
CLA-40-(15.18-23.88)
RIW PLANS
1948



Case # 42865

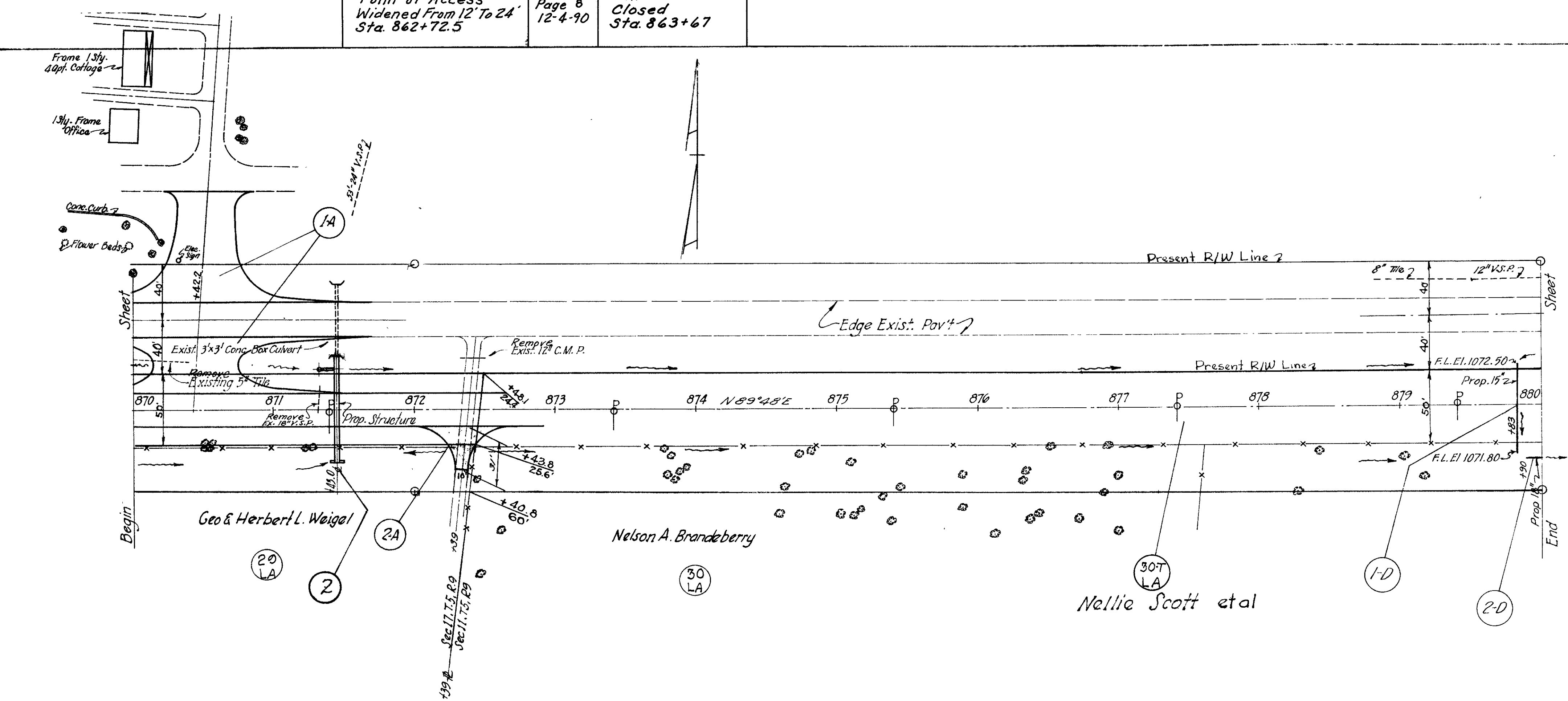
Case # 42738

Recorded Journal Entry
Point of Access Widened From 12' To 24' Sta. 862+72.5
Vol. 75 Page 8 12-4-90
Point of Access Closed Sta. 863+67

FED RD DIVISION	STATE	PROJECT	TYPE FUND
2	OHIO	F-356-7 F-356-7 F-76-2	POST WAR

29
227

CLARK COUNTY
CLA-40-(15.18-23.88)



Bird Rd.
880+83.5-

Curve Data
 $\Delta = 0^{\circ}11' Lt.$
 $D = 0^{\circ}02'$
 $T = 275.00$
 $L = 550.00$
 $R = 171887.4$

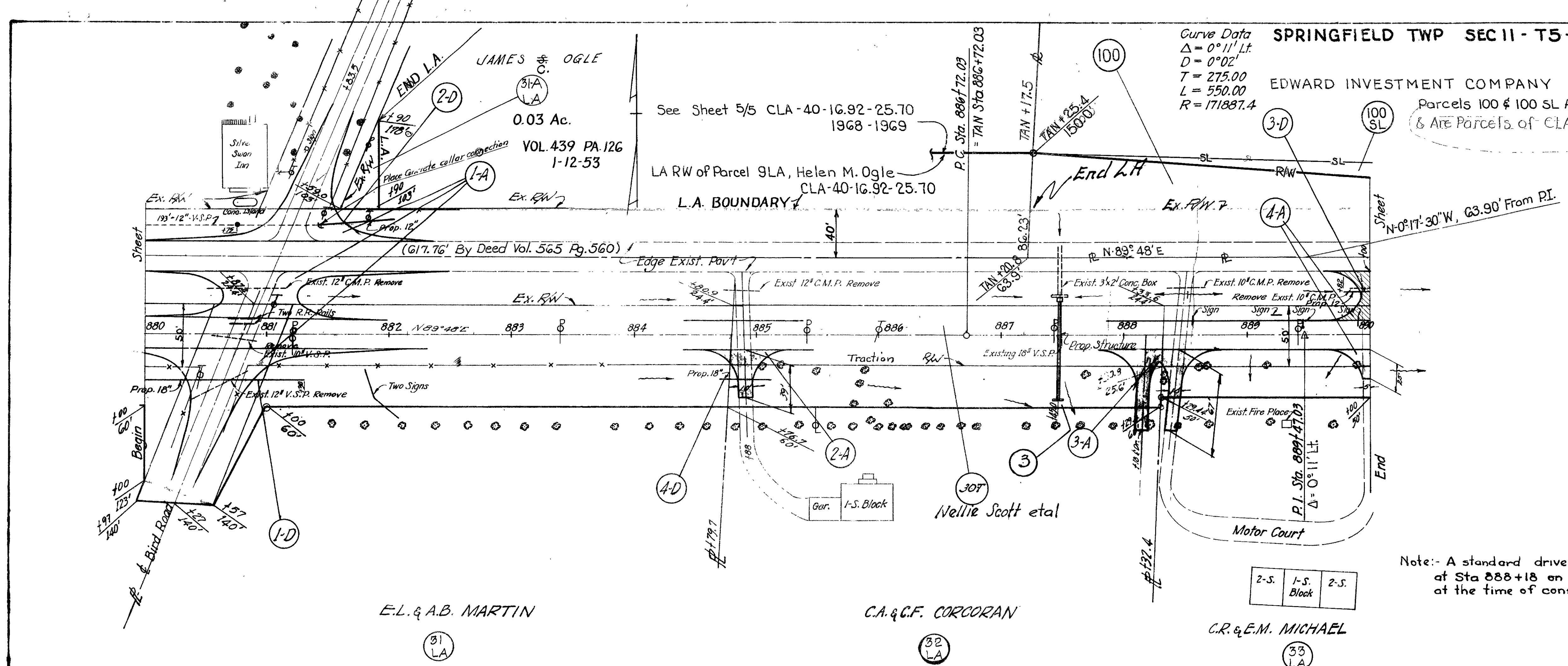
SPRINGFIELD TWP SEC II - T5 - R9 BTMRS

EDWARD INVESTMENT COMPANY

Parcels 100 & 100 SL Added to Plans 12-3-69
 & Are Parcels of CLA-40-(16-92-25-70)

FED. RD. DIVISION	STATE	PROJECT	TYPE FUND
2	OHIO	F-336-7 F-336-7 F-16-2	POST WAR

CLARK COUNTY
 CLA-40-(15.18-23.88)
RIW PLANS
 1948

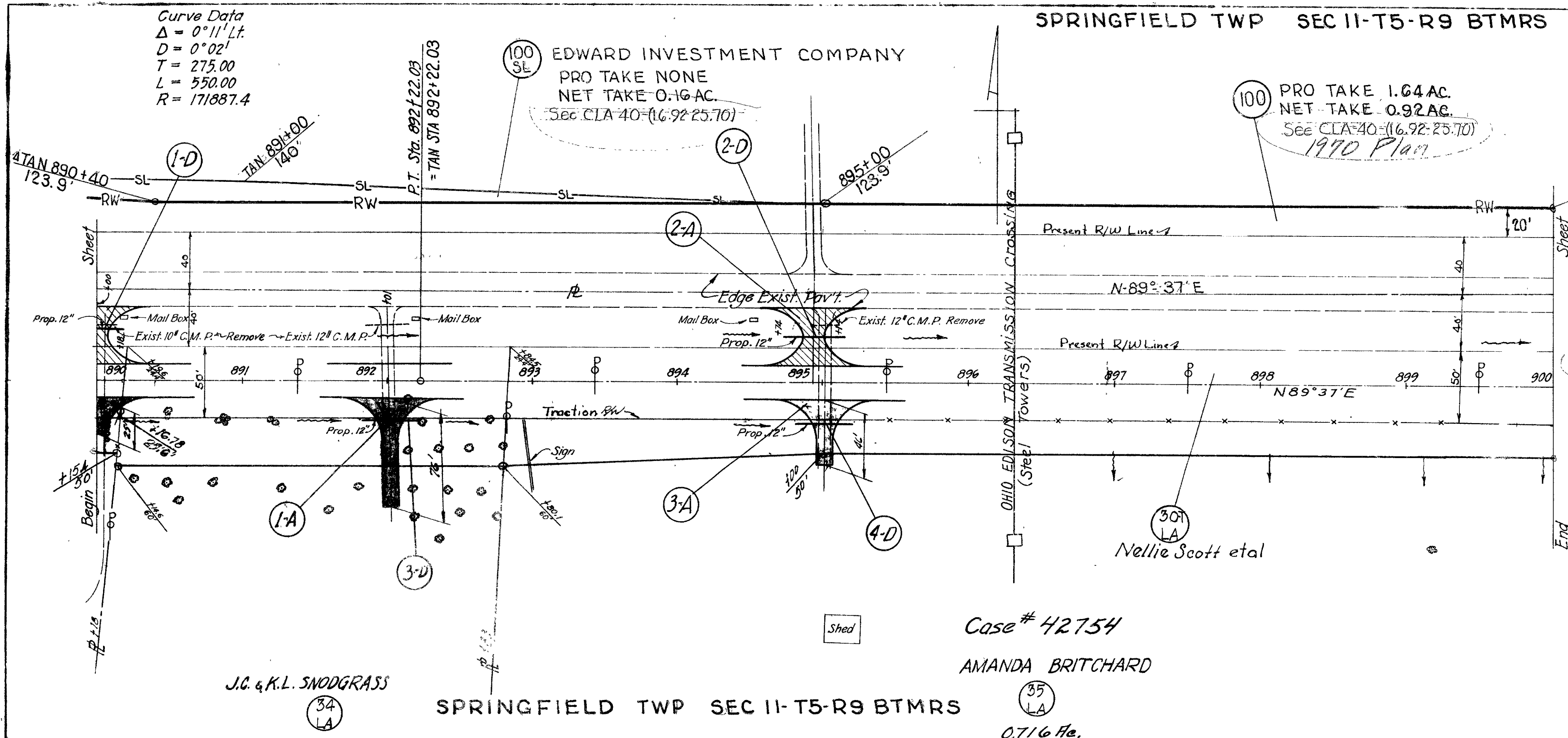


SPRINGFIELD TWP SEC II - T5 - R9 BTMRS

SPRINGFIELD TWP SEC II - T5 - R9 BTMRS

FED. RD. DIVISION	STATE	PROJECT	TYPE FUND
2	OHIO	F-336-7 F-336-7 F-16-2	POST WAR

CLARK COUNTY
 CLA-40-15.18-23.88



PARCEL N°	DEED RECORD VOL PAGE	DEED AREA	TOTAL PRO	TO BE ACQUIRED			BLDG.	NET RESIDUE		SHEET N°	REMARKS	RECORDING DATA VOL - PG. DATE
				TOTAL TAKE	PRO IN TAKE	NET TAKE		LEFT	RIGHT			
100	565 587	208.71	246A±	2.56	1.64	0.92		204¾±			100 & 100 SL Added To Plans 12-3-69	
100SL	565 560			0.16	-	0.16						

SPRINGFIELD TWP SEC II - T5 - R9 BTMRS

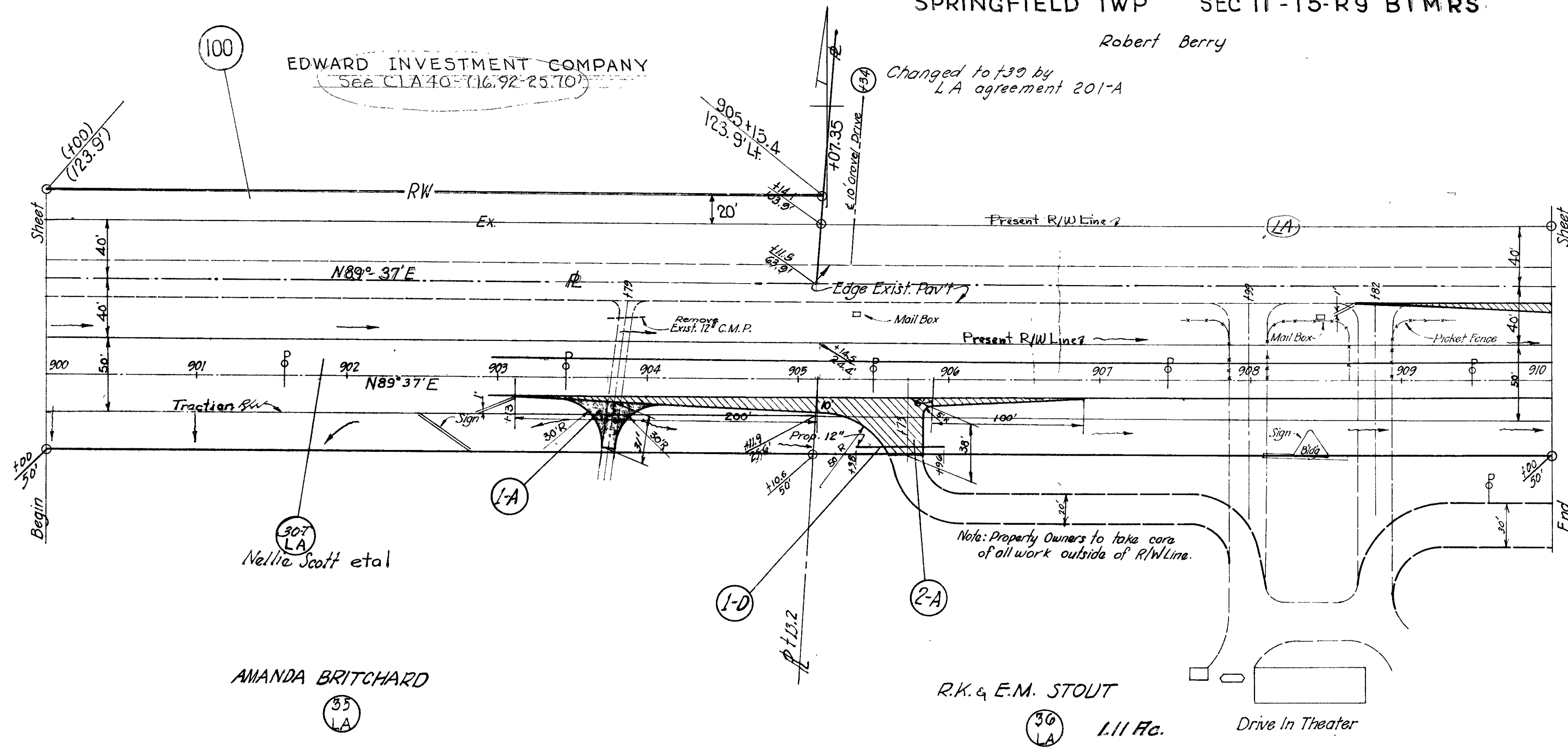
SPRINGFIELD TWP SEC II - T5 - R9 BTMRS

SPRINGFIELD TWP SEC II-T5-R9 BTMRS

Robert Berry

FED RD DIVISION	STATE	PROJECT	TYPE FUND
2	OHIO	F-336-7 F-336-7 F-16-2	POST WAR

CLARK COUNTY
CLA-40-15.18-23.88
RIW PLANS
1948



Case # 42757

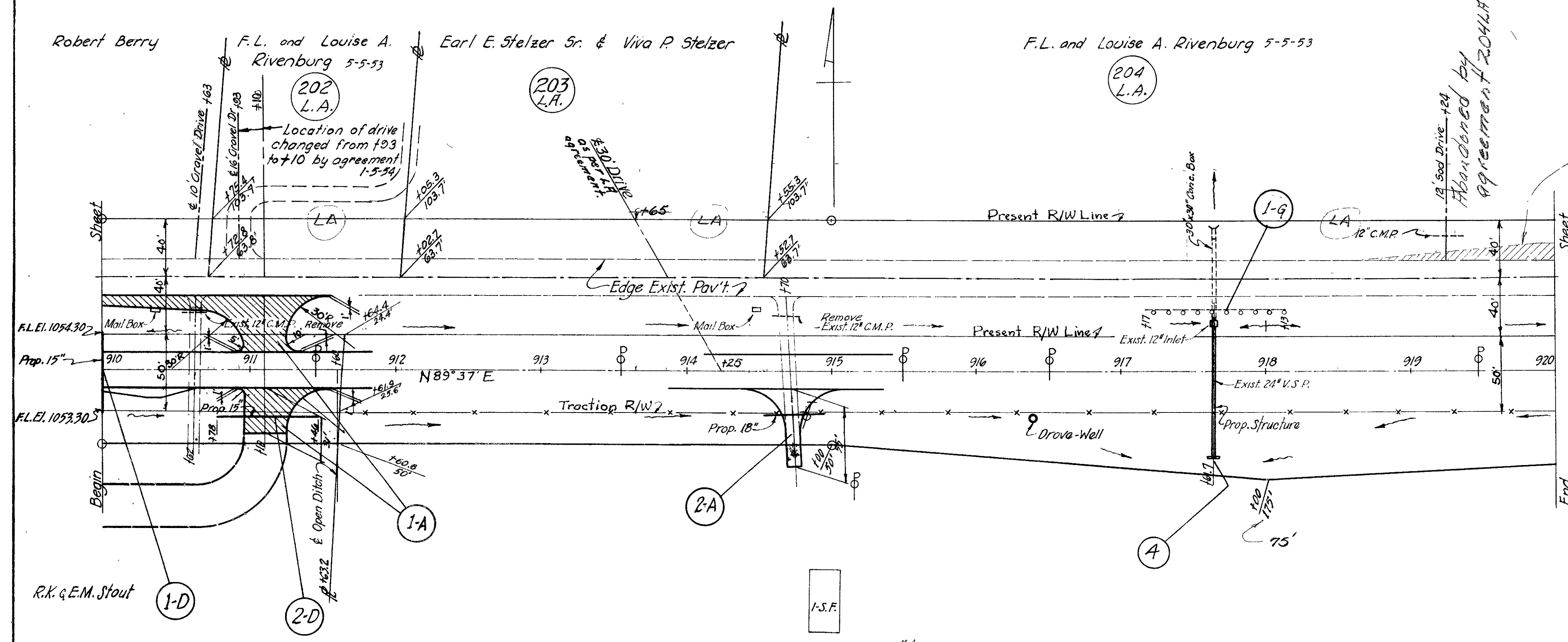
SPRINGFIELD TWP SEC II-T5-R9-BTMRS

Robert Berry

F.L. and Louise A. Rivenburg 5-5-53

FED RD DIVISION	STATE	PROJECT	TYPE FUND
2	OHIO	F-336-7 F-336-7 F-16-2	POST WAR

CLARK COUNTY
CLA-40-15.18-23.88



Allen H. Brain

(37 LA)

1.71 Ac. Easement
 1.00
 210.00
 127.50
 250.00
 200.00
 788.50
 1. Drive per plan Et. Sta. 914+70 Warrant 000390 1-13-49

REVISIONS

Date	Recorded	Page
5-5-53	418	563
9-31-54	450	469
1-5-54	450	294

Limited access agreement F.L. & Louise Rivenburg-202 L.A.-204 L.A.
 " " " Earl E. Stelzer Sr. & Viva P. 203 L.A.
 " " " Robert Berry 201 L.A.

F.L. and Louise Rivenburg 5-5-53

204
L.A.

38
A

E.F. Weir
(F.L. and Louise Rivenburg 5-5-53)

39
A

M.G. Dodson

See Sh. 5/5 CLA-40-1692-2570
1968-69

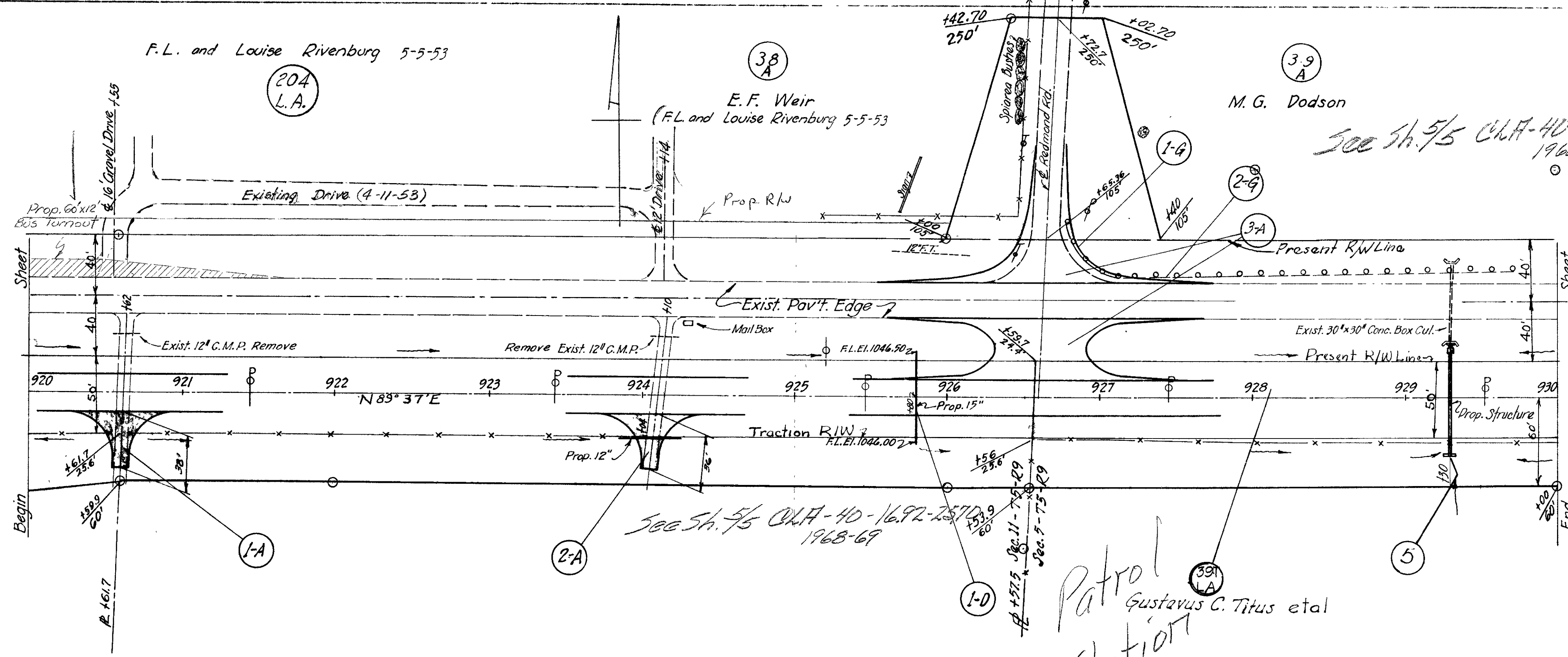
FED. RD. DIVISION	STATE	PROJECT	TYPE FUND
2	OHIO	F-556-7 F-556-7 F-16-2	POST WAR

34
227

CLARK COUNTY
CLA-40-15.18-23.88
RIW PLANS
1948

REVISIONS

Limited access agreement F.L. & Louise Rivenburg 202 LA-204 LA. Date 5-5-53 Recorded Vol. 448 Page 563



Pat. 39T 9121T Case # 42743

Patrol Station
Gustavus C. Titus et al

A. H. H. Brain

37
LA

W. H. Titus

38
LA

0.47 Ac.

Easement ... hand 141.00
Fence 52.50
Limiting Access 100.00
993.52 Warrant # 000507 2-3-49
1 Drive permitted as per plan Rt. Sta. 924+10

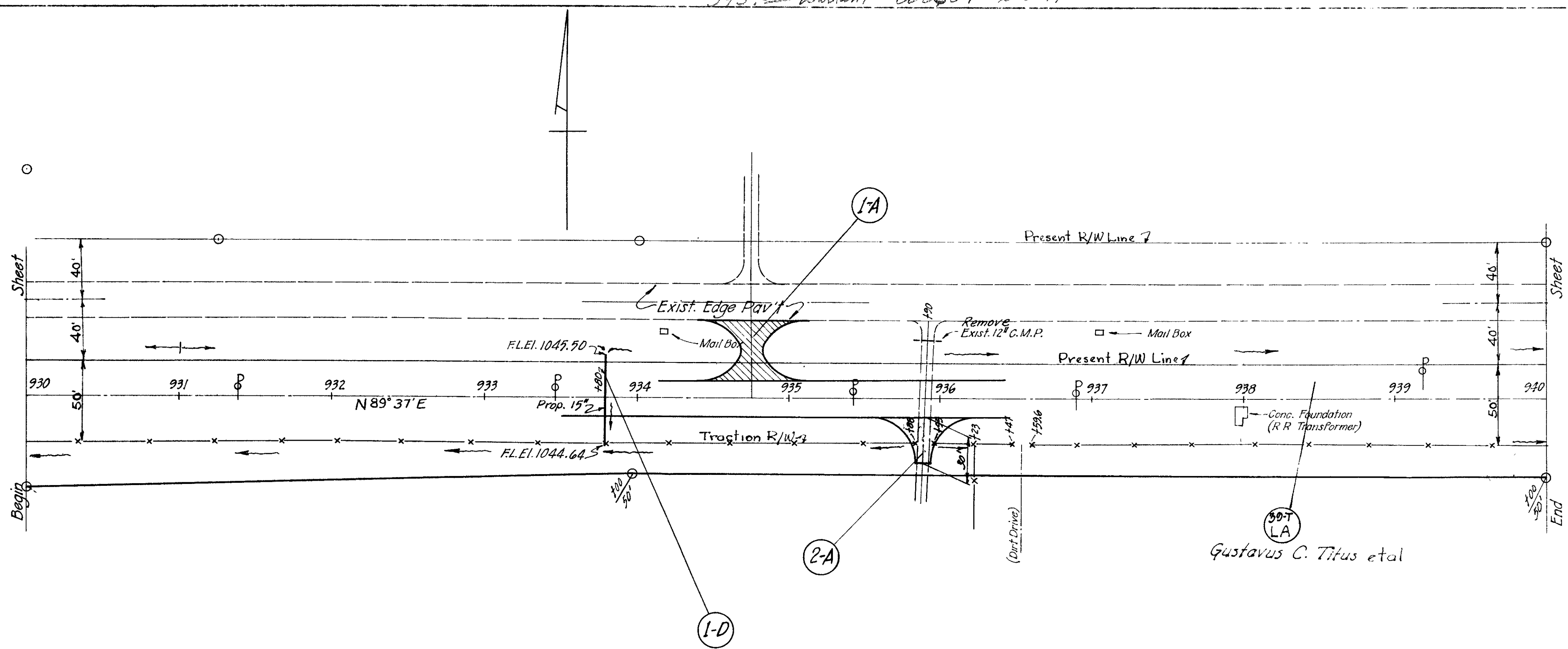
G. C. Titus

39
LA

FED. RD. DIVISION	STATE	PROJECT	TYPE FUND
2	OHIO	F-556-7 F-556-7 F-16-2	POST WAR

35
227

CLARK COUNTY
CLA-40-15.18-23.88



Gustavus C. Titus et al

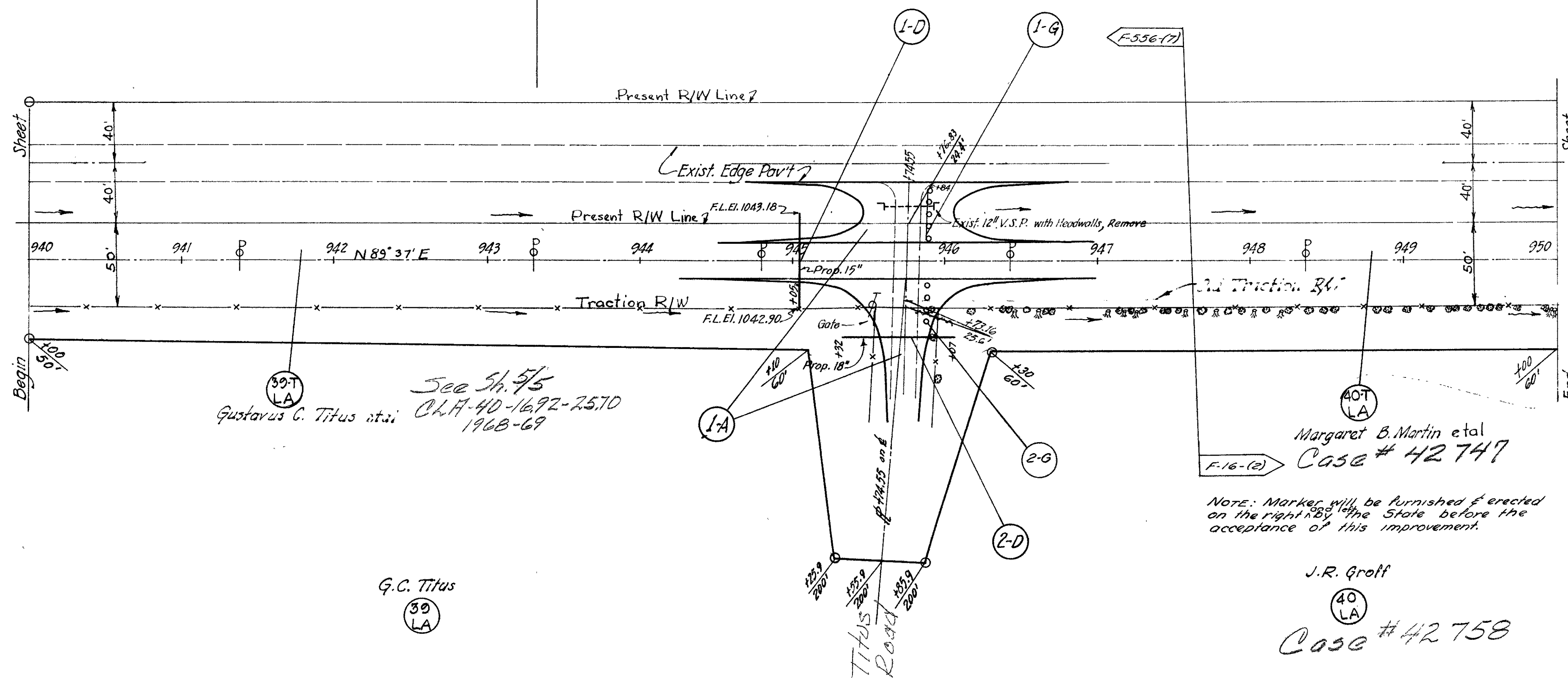
G.C. Titus
39
LA
Easement
1.27 Ac

hand 381.00
Fence 285.00
Limiting Access 900.00
Diagonal Cor 100.00
1666.00 Warrant # 000389 2-3-49
1 drive permitted as per plan Rt. Sta. 935+90

Note: Sta. 947+60 End F-556-7, Begin F-16-2 =
Sta. 132+00 End of original F.A.P. 556-B (1930) =
Beginning of former F.A.P. 16 Reop. 2 (1930)

FED. RD. DIST. NO.	STATE	PROJECT	TYPE FUND
2	OHIO	F-556-7 F-556-7 F-16-2	POST WAR

CLARK COUNTY
CLA-40-15.18-23.88
R/W PLANS
1948



NOTE: Marker will be furnished & erected on the right by the State before the acceptance of this improvement.

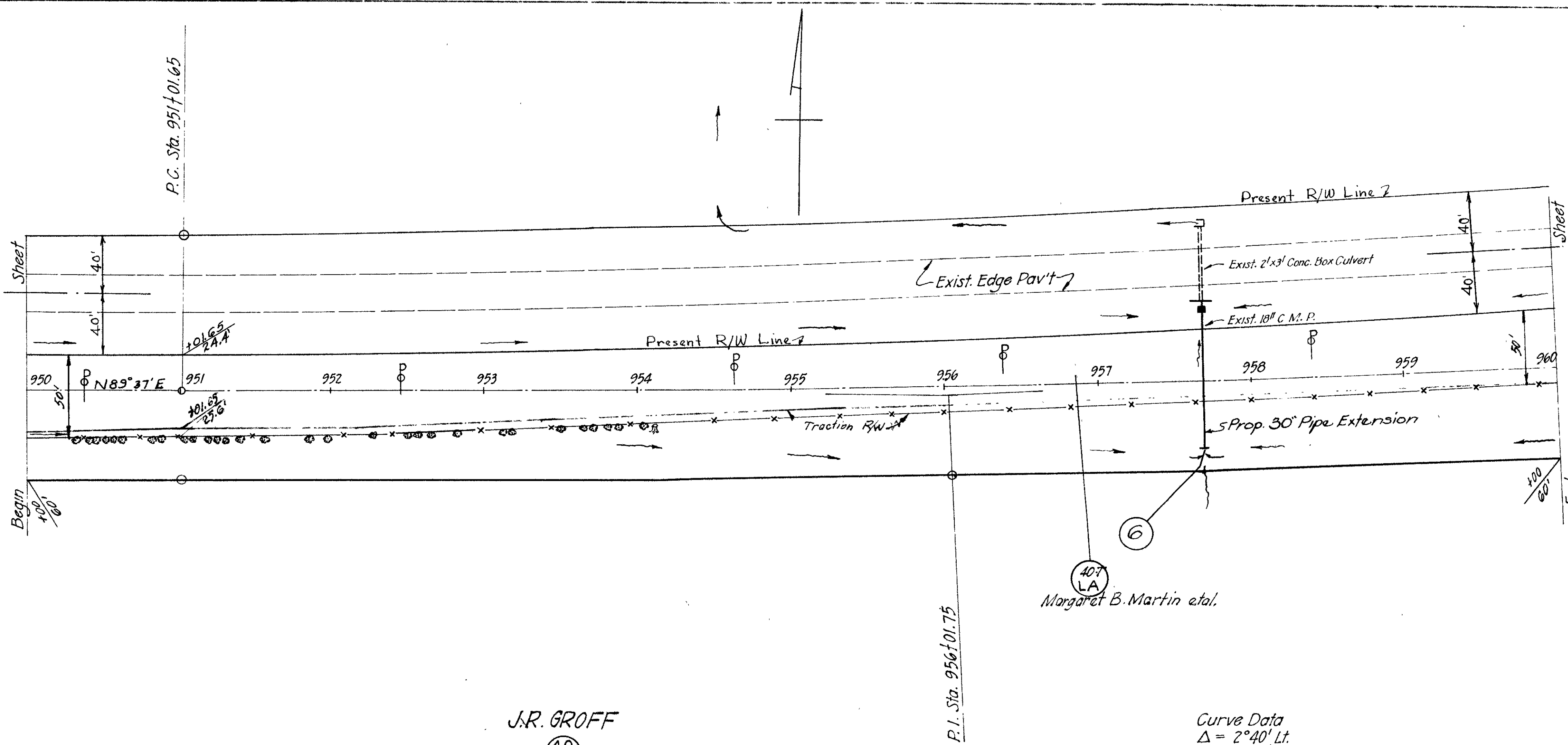
J.R. Groff
40 LA
Case # 42 758

See Sh. 5/5
Gustavus C. Titus et al.
C.A. 40-1692-25.70
196B-69

G.C. Titus
30 LA

FED. RD. DIST. NO.	STATE	PROJECT	TYPE FUND
2	OHIO	F-556-7 F-556-7 F-16-2	POST WAR

CLARK COUNTY
CLA-40-15.18-23.88



Margaret B. Martin et al.
40 LA
6

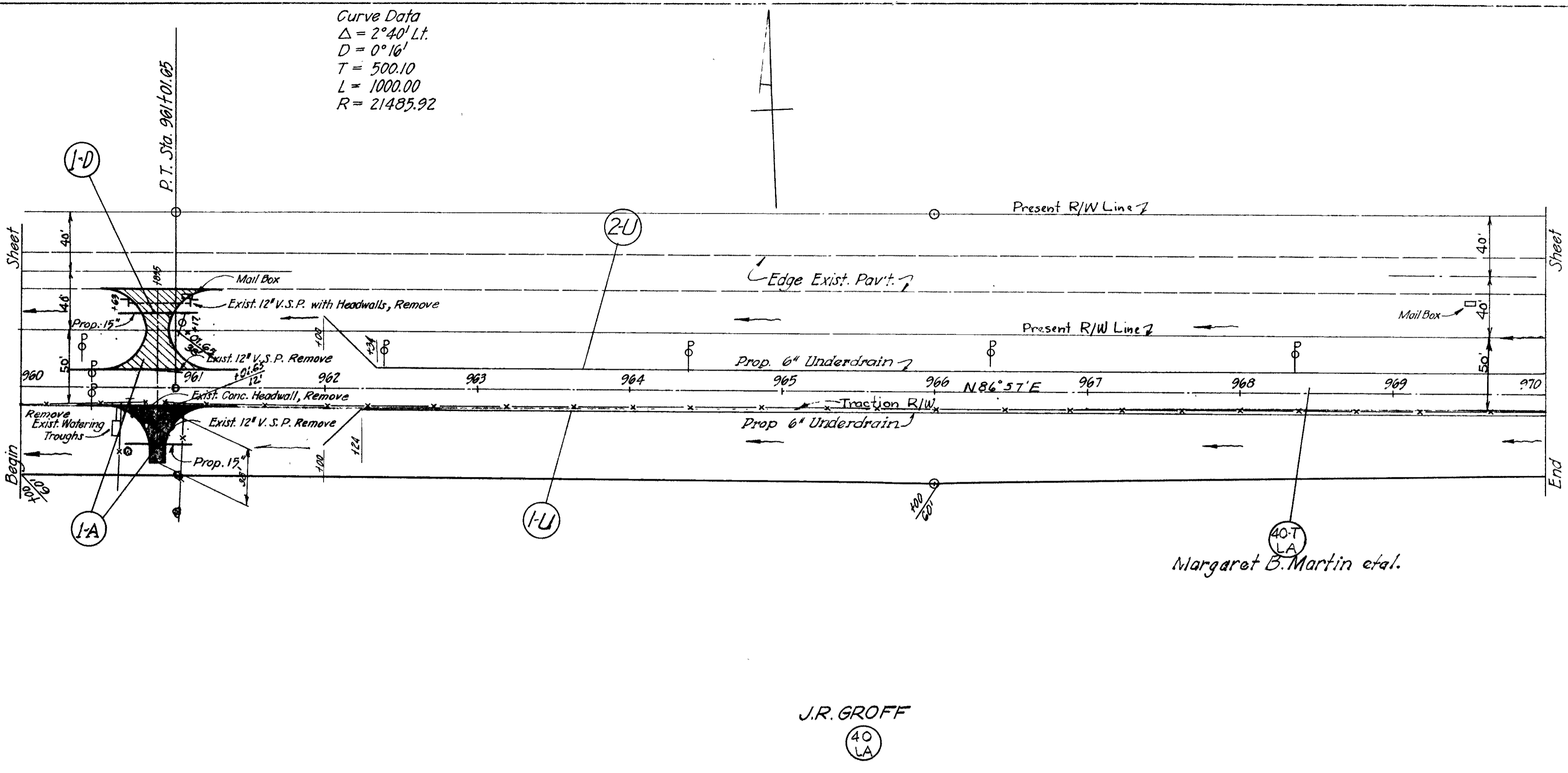
J.R. GROFF
40 LA

Curve Data
Δ = 2°40' Lt.
D = 0°16'
T = 500.10
L = 1000.00
R = 21485.9

FED. RD. DIVISION	STATE	PROJECT	TYPE FUND
2	OHIO	F-556(1) F-556(2) F-76(2)	POST WAR

CLARK COUNTY
 CLA-40-15.18-2388
RIW PLANS
 1948

38
227



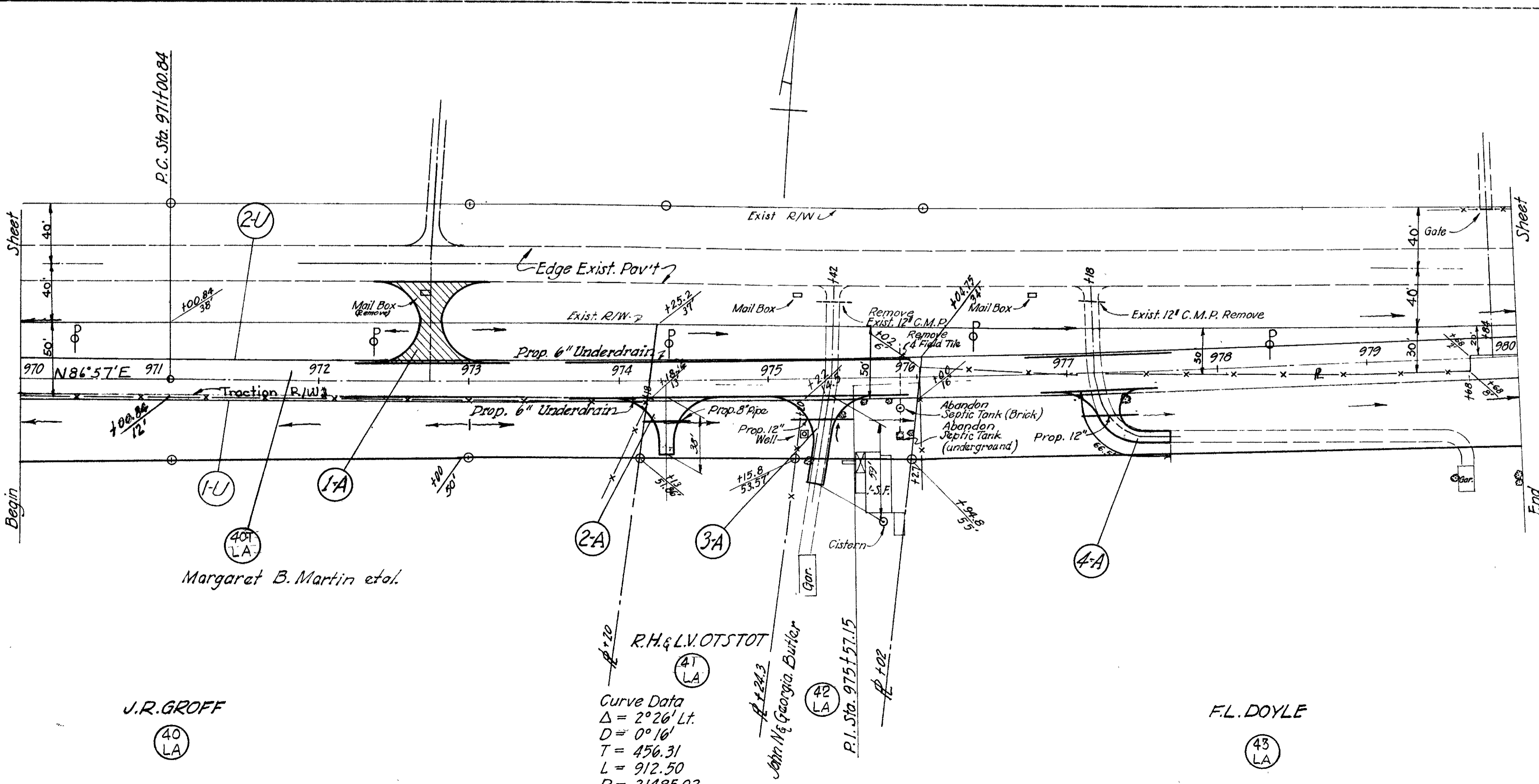
J.R. GROFF
 (40 LA)

Margaret B. Martin et al.
 (40-T LA)

FED. RD. DIVISION	STATE	PROJECT	TYPE FUND
2	OHIO	F-556-7 F-556-7 F-76-2	POST WAR

CLARK COUNTY
 CLA-40-(15.18-2388)

39
227



J.R. GROFF
 (40 LA)

Curve Data
 $\Delta = 2^\circ 26' Lt.$
 $D = 0^\circ 16'$
 $T = 456.31$
 $L = 912.50$
 $R = 21485.92$

FL. DOYLE
 (43 LA)

Margaret B. Martin et al.
 (40-T LA)

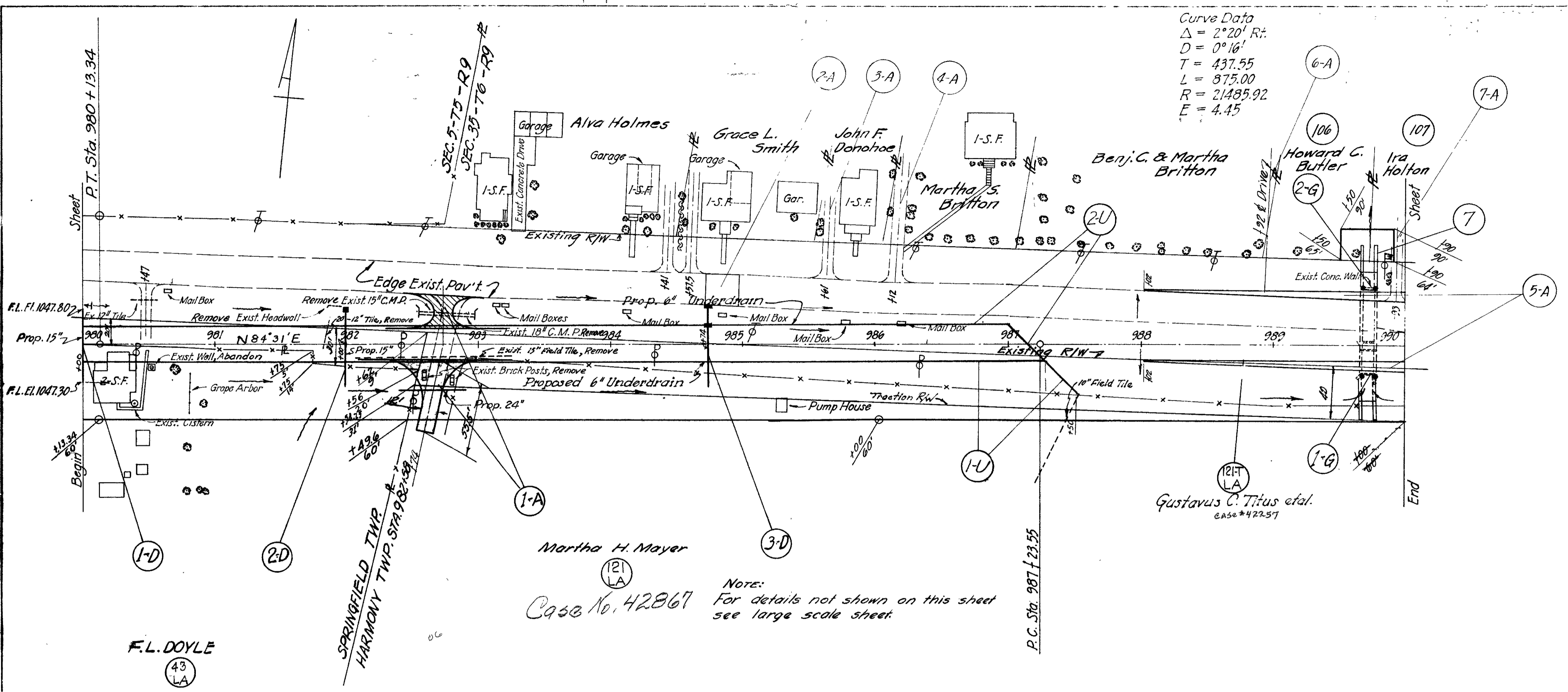
R.H. & L.V. OTSTOT
 (41 LA)

John W. Georgia Executor
 (42 LA)

P.I. Sta. 975+57.15
 (42 LA)

FED. RD. DIVISION	STATE	PROJECT	TYPE FUND	NO.
2	OHIO	F-356-7 FG-356-7 E-16-2	POST WAR	227

CLARK COUNTY
CLA-40-(15.18-23.88)
RIW PLANS
1948

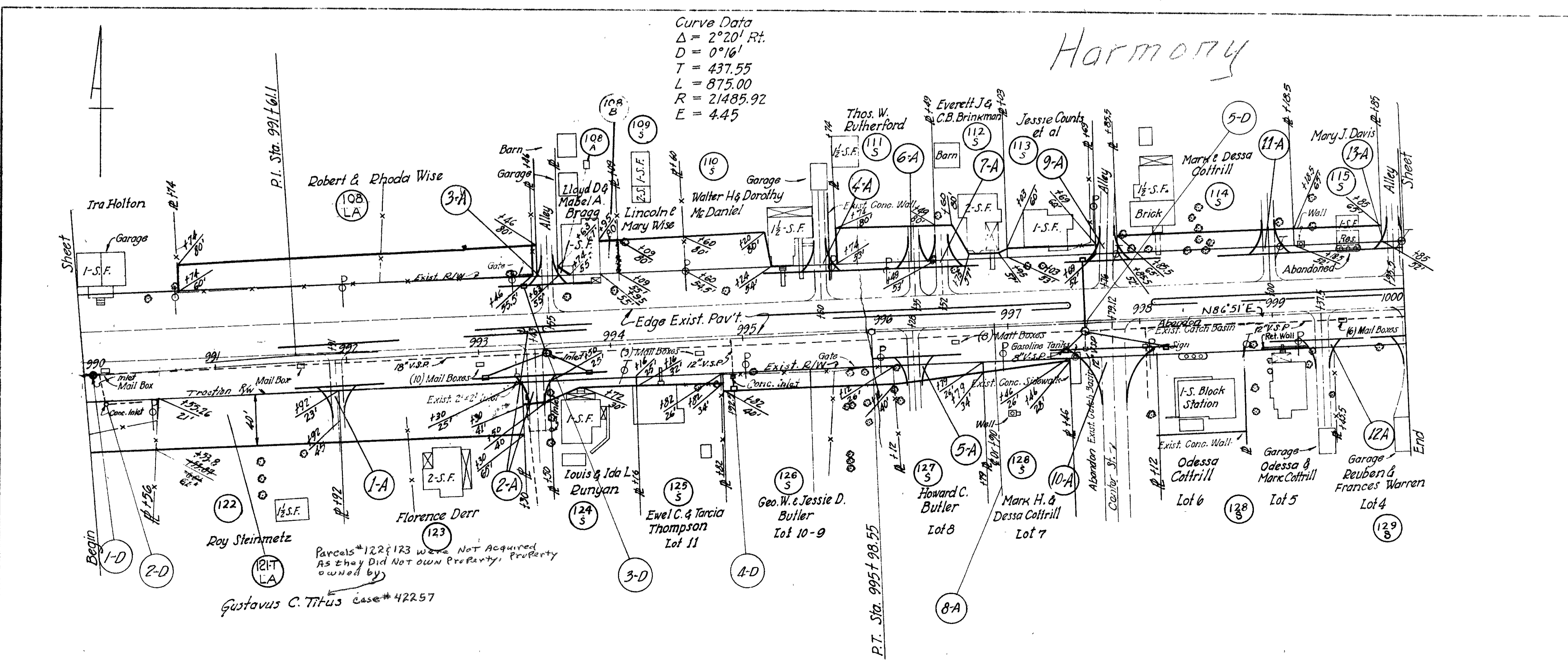


F.L. DOYLE
43 LA

Case No. 42867
Note: For details not shown on this sheet see large scale sheet.

FED. RD. DIVISION	STATE	PROJECT	TYPE FUND	NO.
2	OHIO	F-356-7 FG-356-7 E-16-2	POST WAR	227

CLARK COUNTY
CLA-40-(15.18-23.88)



Parcels #122 & 123 were Not Acquired AS they Did Not own Property, Property owned by
Gustavus C. Titus case #42257

82

FED. RD. DIVISION	STATE	PROJECT	TYPE FUND
2	OHIO	F-356-7 Fg-356-7 F-18-2	POST WAR

42
227

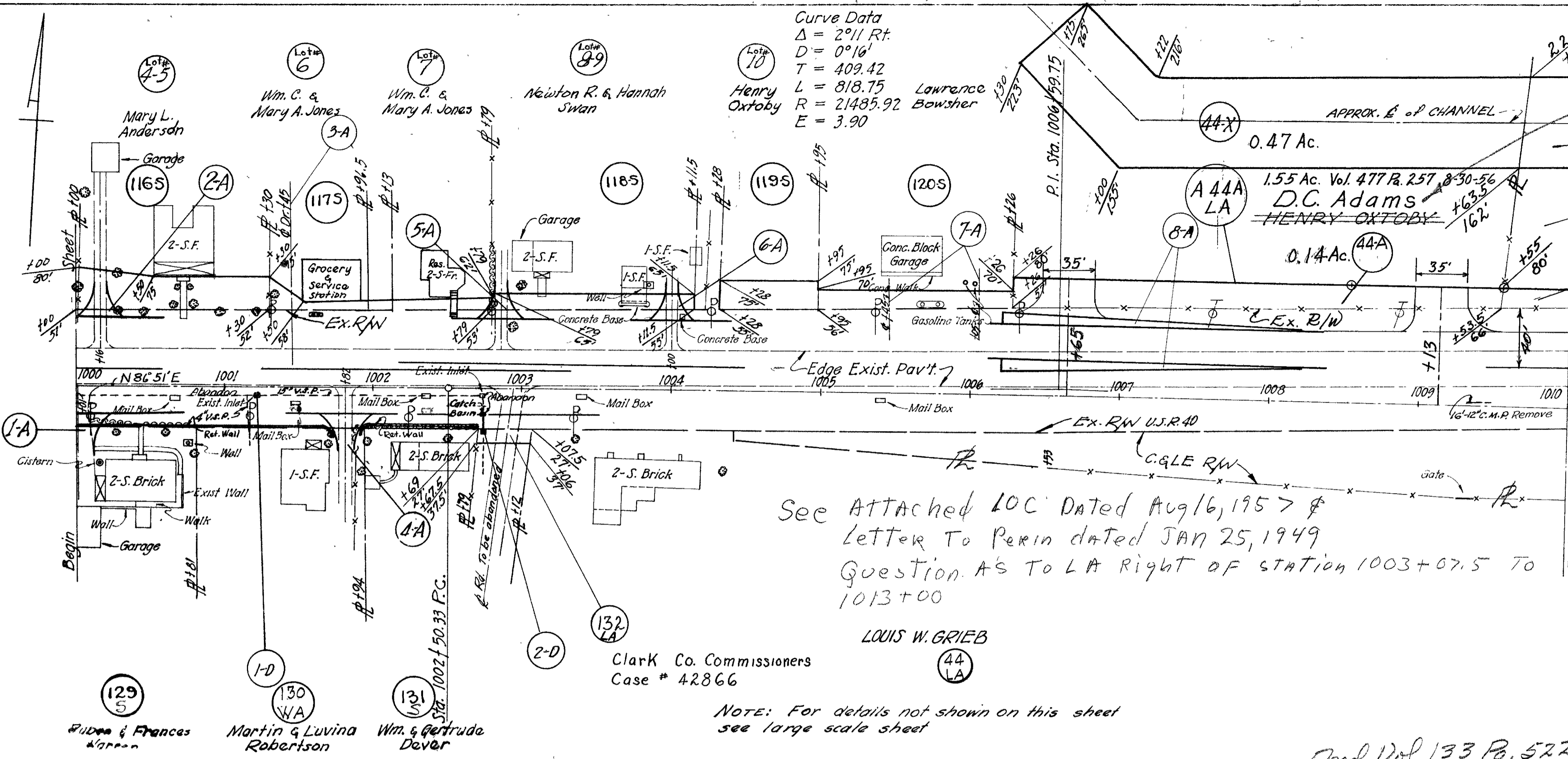
CLARK COUNTY
CLA-40-(15.18-23.88)
R/W PLANS
1948

See Sh. 3/34 CLA-70-1787
for correction to drive
locations & additional
topo.

Par. 44A - Henry Oxtoby, grantor - 0.14 Ac. Recorded Vol. 410 Pg. 482 5-23-49
Par. 44A LA - D.C. Adams, grantor - LA only Recorded Vol. 483 Pg. 534 5-8-57

See Par. 32 CLA-70-1787
for Deed to C.L. & S.R.R. Co.

Curve Data
 $\Delta = 2^{\circ}11' R$
 $D = 0^{\circ}16'$
 $T = 409.42$
 $L = 818.75$
 $R = 21485.92$
 $E = 3.90$



NOTE: For details not shown on this sheet see large scale sheet

Deed Vol. 133 Pg. 522 Jacob Vollmer & Olive Vollmer H&W to Columbus, Lander & Springfield R.R. Co., 1901 for 2.48 Ac. Portage from Sta. 1004+500' W. of 1/2 sec line Sta 1009+ to present R. & Paris & Wittenburg Stated "Owner shall construct & maintain in good and satisfactory farm crossings not exceeding (3) in number at such places as grantor may designate."

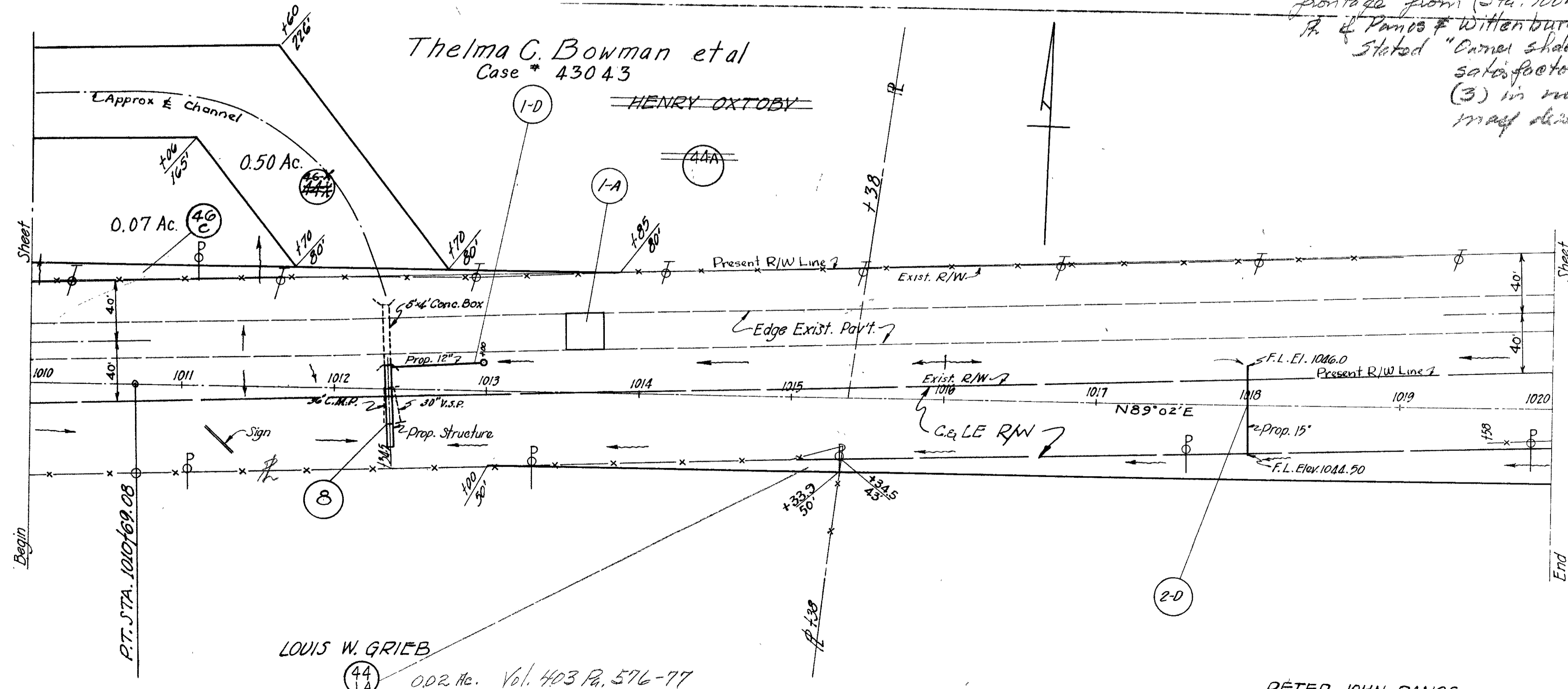
Par. A44A-LA added Feb. 1957

FED. RD. DIVISION	STATE	PROJECT	TYPE FUND
2	OHIO	F-356-7 Fg-356-7 F-18-2	POST WAR

43
227

CLARK COUNTY
CLA-40-15.18-23.88

See Sh. 3/34 CLA-70-1787
for revised R/W ahead of
Sta. 1008+53 Lt. & 1012+50 Rt.



For Pavement and Drainage Details not shown Sta. 1010+00 to Sta. 1014+00 See large scale sheet

PETER JOHN PANOS

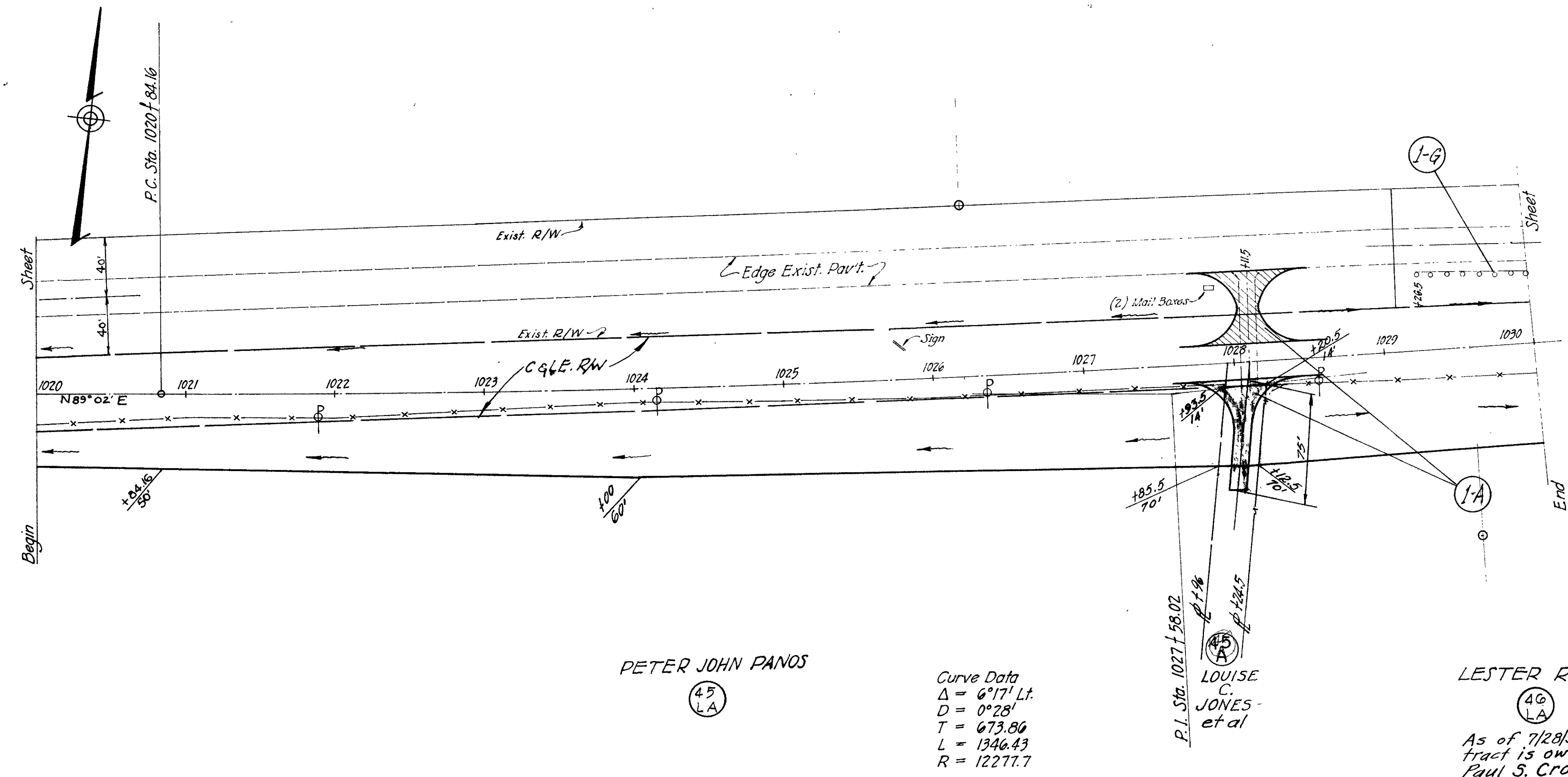
49
LA

FED. RD. DIVISION	STATE	PROJECT	TYPE FUND
2	OHIO	F-336-7 F6-336-2 F-16-2	POST WAR

CLARK COUNTY
CLA-40-(15.18-23.88)
RIW PLANS
1948

AA
227

See R/W Sh. 31432/34 of CLA-70-1787
for revised R/W ending at Bowman
Rd. on Lt. Sta. 1039+0 on Rt.



PETER JOHN PANOS

45
LA

Curve Data
Δ = 6°17' Lt.
D = 0°28'
T = 673.86
L = 1346.43
R = 12277.7

LESTER RUNYAN

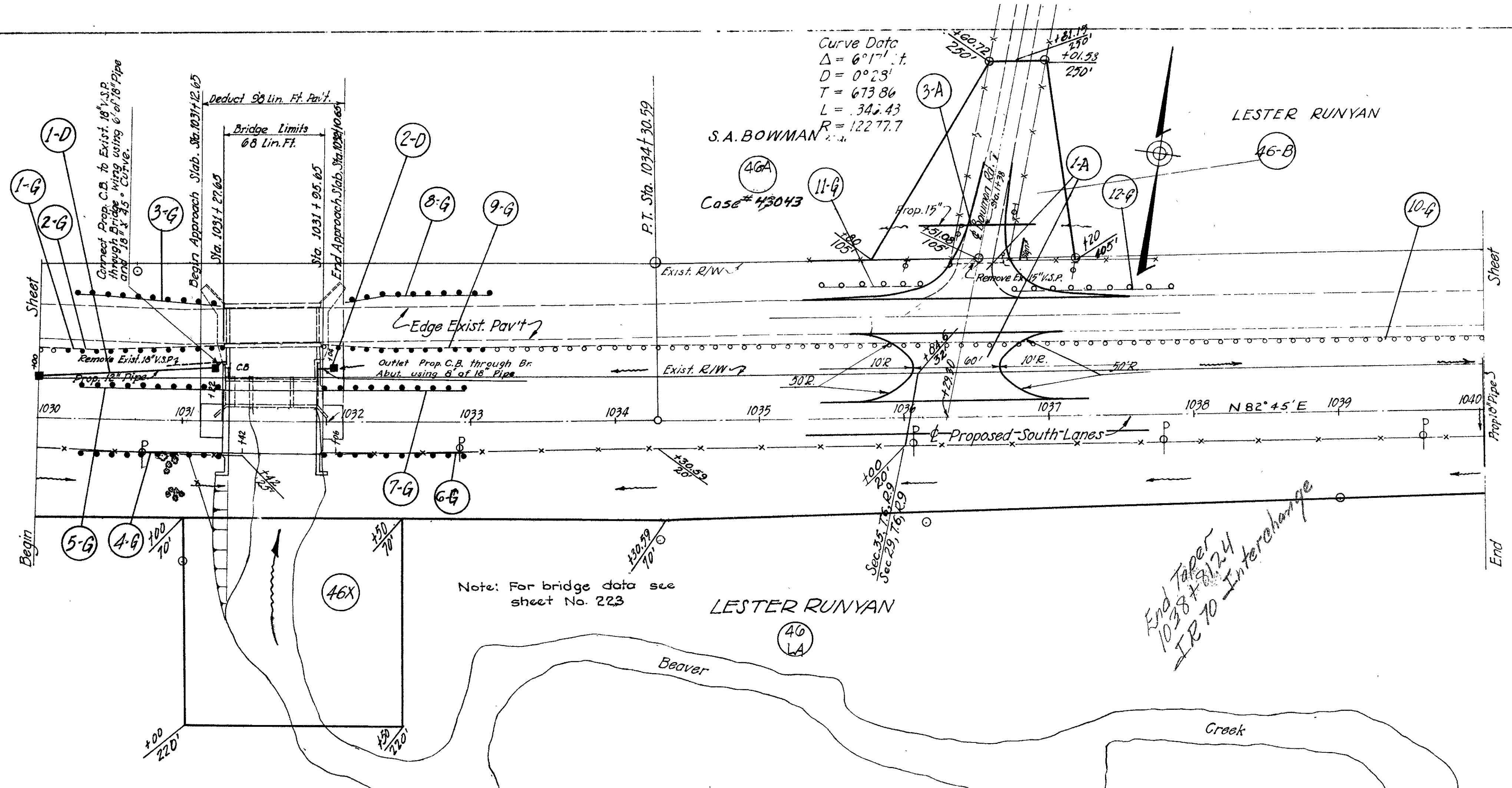
46
LA

As of 7/28/58, this tract is owned by Paul S. Cronley

FED. RD. DIVISION	STATE	PROJECT	TYPE FUND
2	OHIO	F-336-7 F6-336-2 F-16-2	POST WAR

CLARK COUNTY
CLA-40-(15.18-23.88)

45
227



S.A. BOWMAN

Case # 43043

LESTER RUNYAN

46
B

LESTER RUNYAN

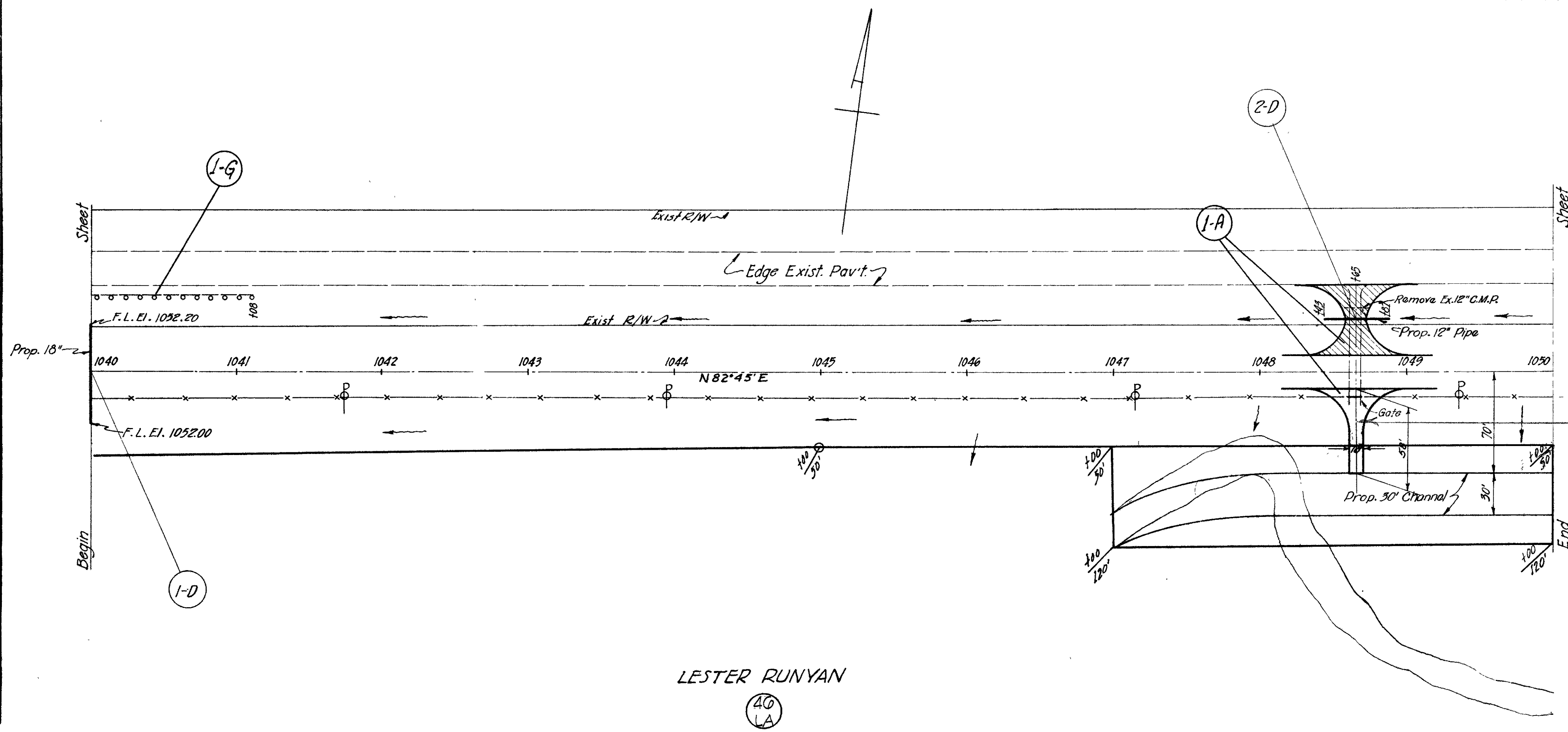
46
LA

1038+15.4
35.7

Ex. Field D. 35'
Rt. Sta. 1048+65

FED. RD. DIVISION	STATE	PROJECT	TYPE FUND	46
2	OHIO	F-356-7 F-356-7 F-16-2	POST WAR	227

CLARK COUNTY
 CLA-40-(15.18-23.88)
 R/W PLANS
 1948

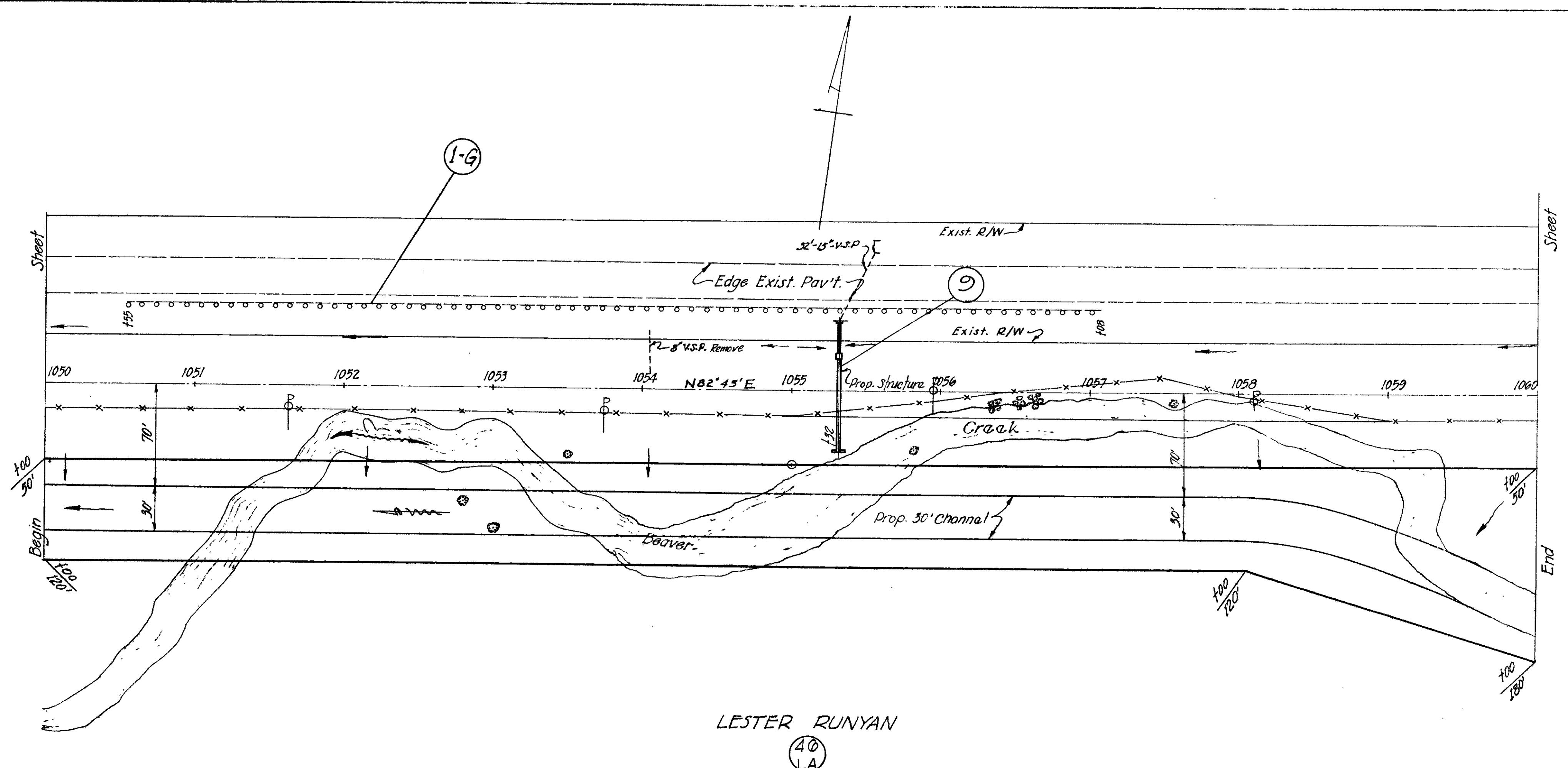


Note: W.D. for Part 34 CLA-10-1986 Vol. 577 Pa. 234-570-66 provides for the drive right of Sta. 1048+65 to be 35 ft. in width (no restriction on type of use). This is a revisor's exception to the instrument granting Part 46 & H. Recorded 2-19-49 Vol. 454 Pa. 382.

LESTER RUNYAN
 46
 LA

FED. RD. DIVISION	STATE	PROJECT	TYPE FUND	47
2	OHIO	F-356-7 F-356-7 F-16-2	POST WAR	227

CLARK COUNTY
 CLA-40-(15.18-23.88)

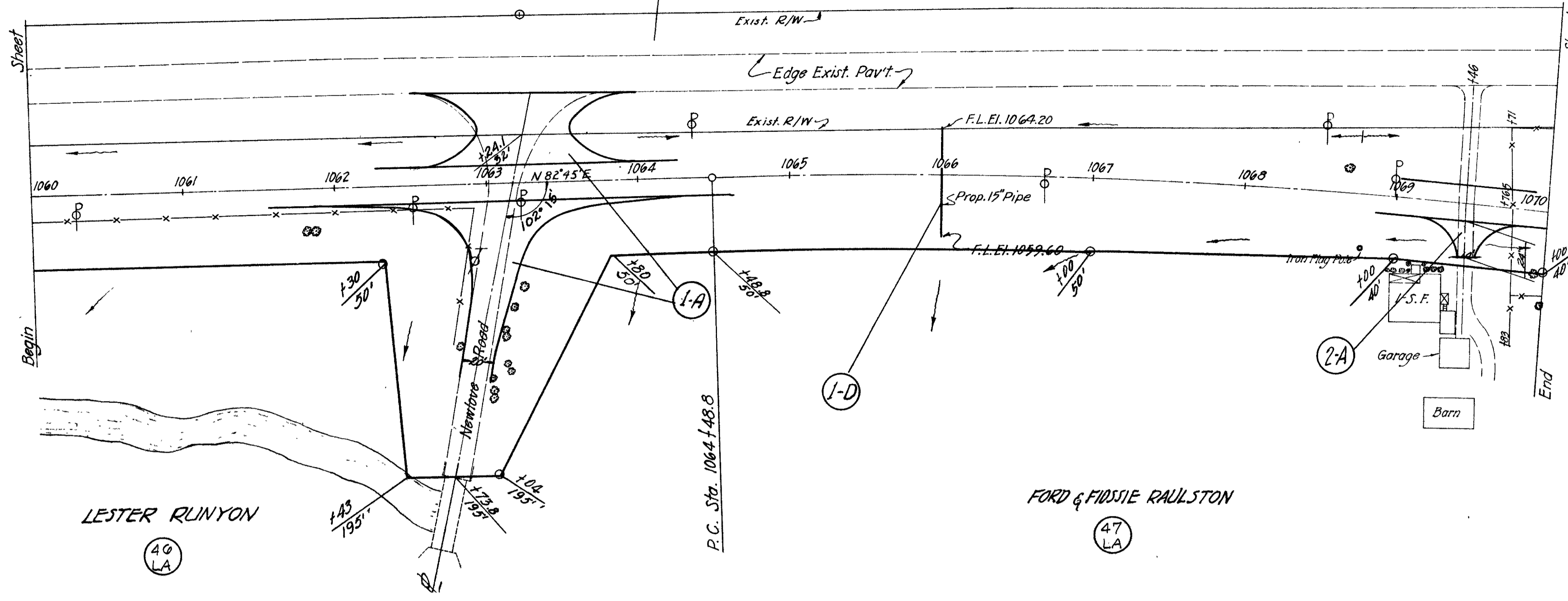


LESTER RUNYAN
 47
 LA

Curve Data
 $\Delta = 18^{\circ}20' \text{ Rt.}$
 $D = 1^{\circ}30'$
 $T = 616.39$
 $L = 1222.22$
 $R = 3819.72$
 $E = 49.41$

FED. HT. DIV. SIGN.	STATE	PROJECT	TYPE FUND
?	OHIO	F-538-2 FG-538-2 F-16-2	POST WAR

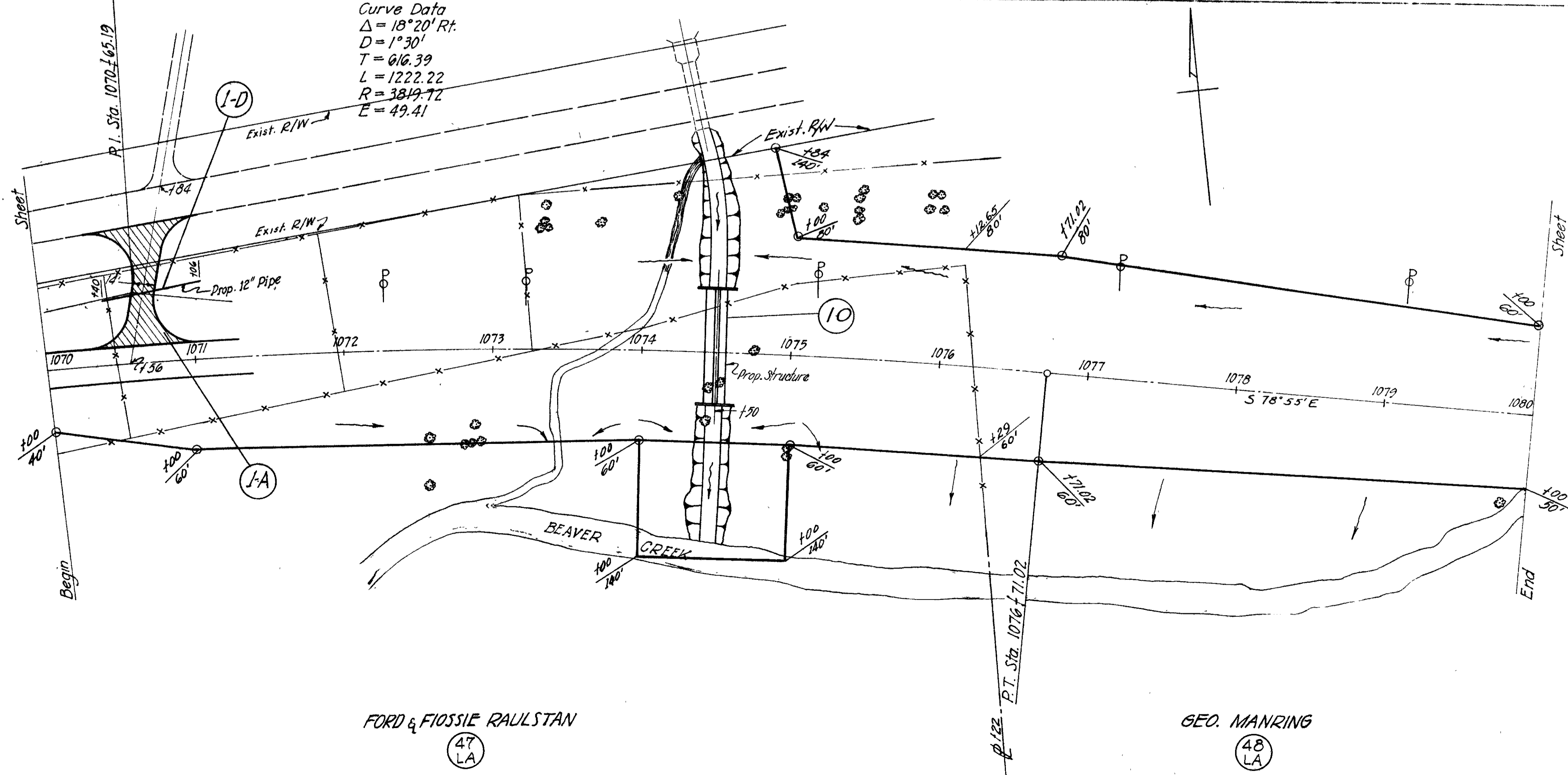
CLARK COUNTY
 CLA-40-(15.18-23.88)
R/W PLANS
1948



LESTER RUNYON
 (46 LA)

FORD & FLOSSIE RAULSTON
 (47 LA)

Curve Data
 $\Delta = 18^{\circ}20' \text{ Rt.}$
 $D = 1^{\circ}30'$
 $T = 616.39$
 $L = 1222.22$
 $R = 3819.72$
 $E = 49.41$



FORD & FLOSSIE RAULSTAN
 (47 LA)

GEO. MANRING
 (48 LA)

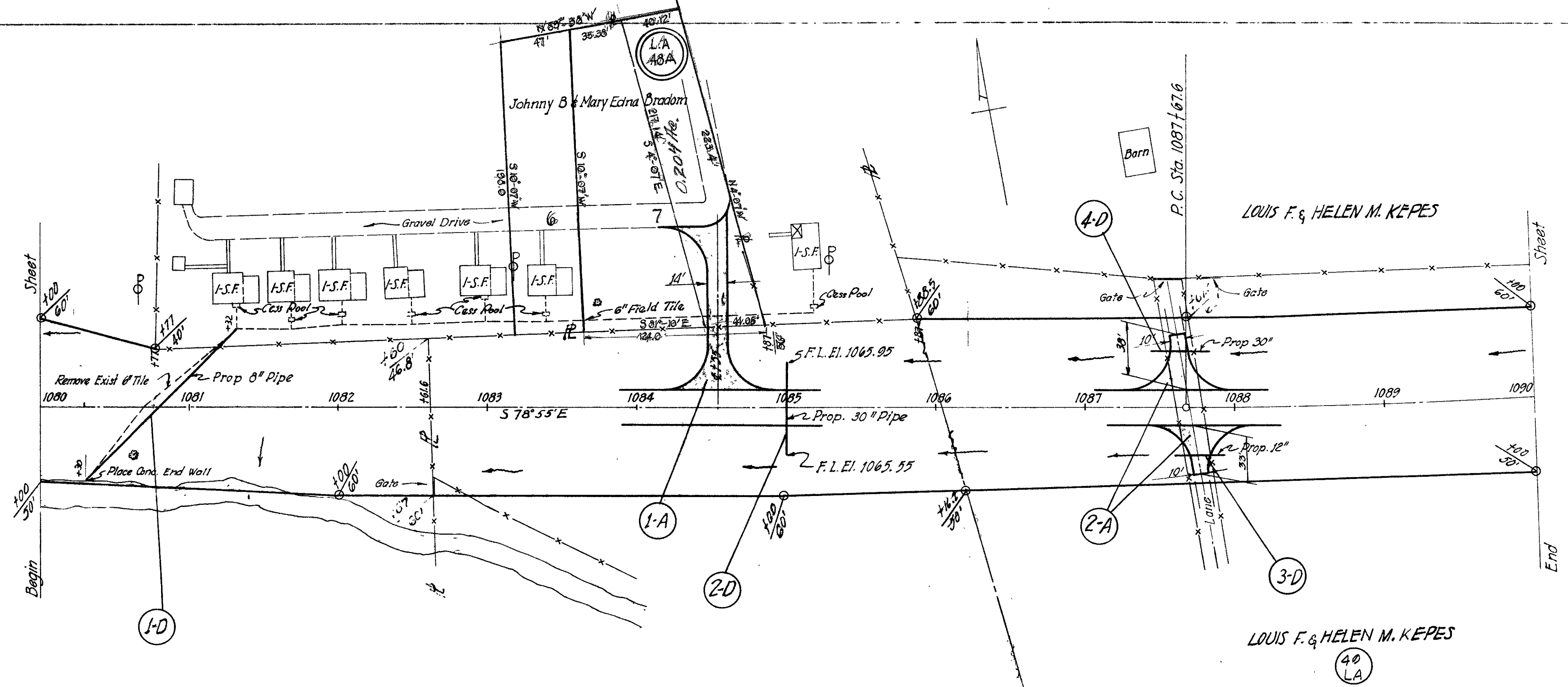
FED. HT. DIV. SIGN.	STATE	PROJECT	TYPE FUND
2	OHIO	F-538-2 FG-538-2 F-16-2	POST WAR

CLARK COUNTY
 CLA-40-(15.18-23.88)

FILE NO.	STATE	PROJECT	TYPE FUND
2	OHIO	F-556-2 F-558-2 F-16-2	POST WAR

CLARK COUNTY
 CLA.-40-(15.18-23.88)
RIW PLANS
 1948

50
227



GEO. MANRING
 (48) LA

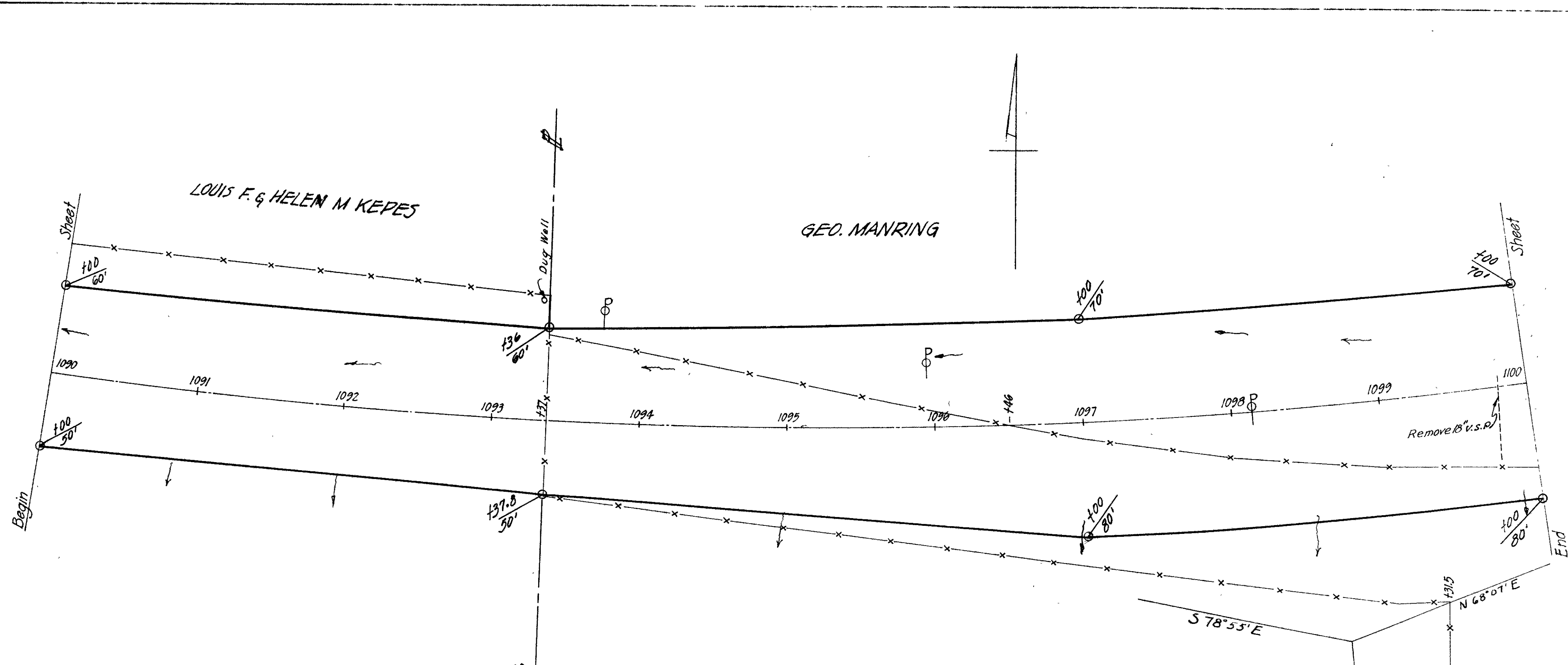
LOUIS F. & HELEN M. KEPES
 (40) LA

Curve Data
 $\Delta = 32^\circ 58' Lt.$
 $D = 1^\circ 30'$
 $T = 1130.25$
 $L = 2197.78$
 $R = 3819.72$
 $F = 163.71$

FILE NO.	STATE	PROJECT	TYPE FUND
2	OHIO	F-556-2 F-558-2 F-16-2	POST WAR

CLARK COUNTY
 CLA.-40-(15.18-23.88)

51



LOUIS F. & HELEN M. KEPES
 (49) LA

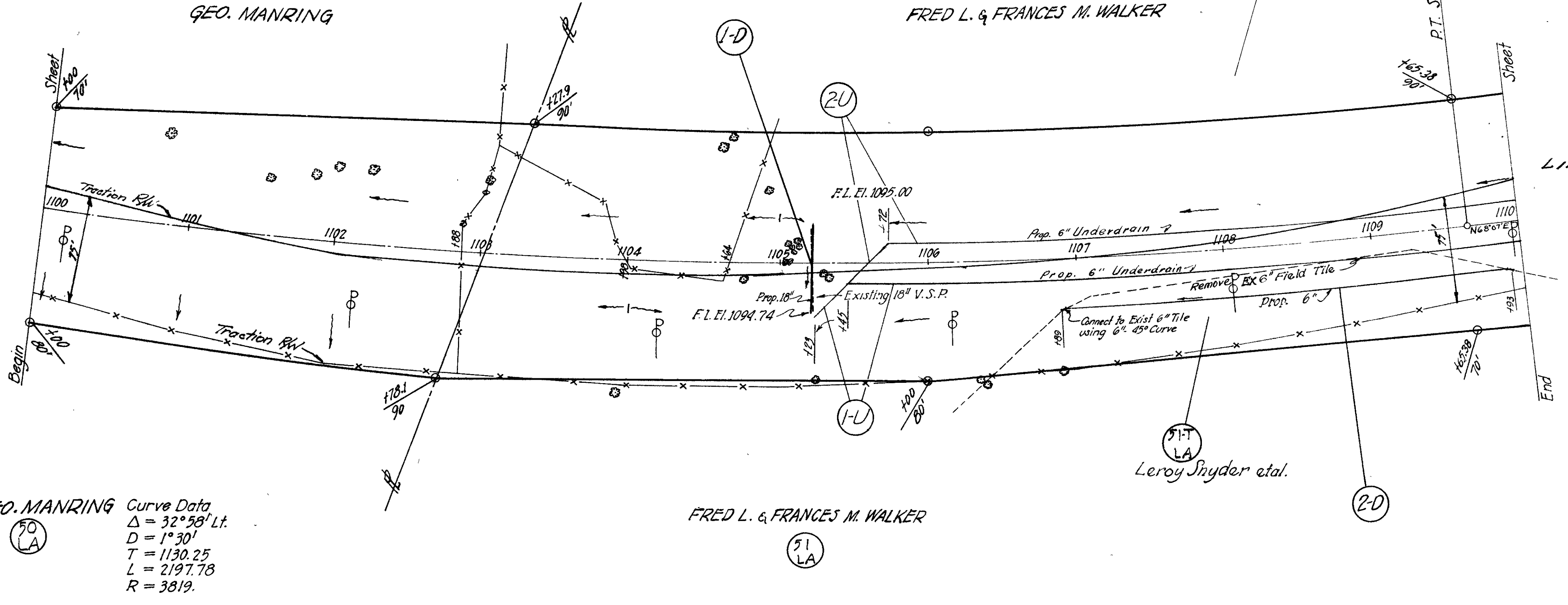
GEO. MANRING
 (50) LA

Curve Data
 $\Delta = 32^\circ 58' Lt.$
 $D = 1^\circ 30'$
 $T = 1130.25$
 $L = 2197.78$
 $R = 3819.72$
 $F = 163.71$

FED. RD. DIVISION	STATE	PROJECT	TYPE FUND	52
2	OHIO	F-336-7 FG-336-7 F-16-2	POST WAR	227

CLARK COUNTY
CLA-40-(15.18-23.88)
R/W PLANS
1948

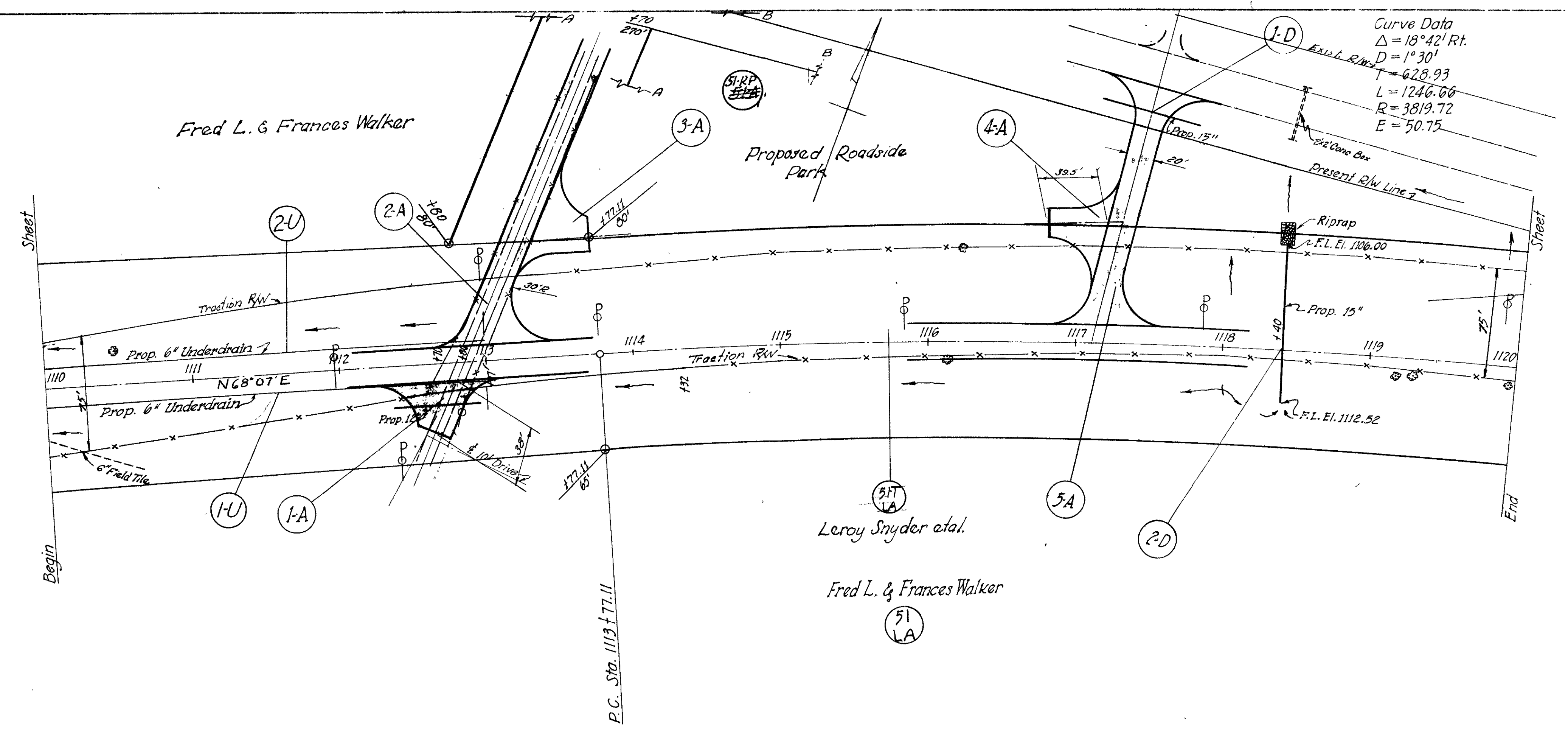
REVISION
LIMIT ACCESS AGREEMENT-ERNIE A. & KATHIE A. MUSE-206LA-76/54-Vol. 456-Pg. 36
DATE RECORDED
PERMITTING RESIDENCE DRIVE ON SOUTH SIDE OF WEST
BOUND LANE AT STA. 151+92 (1930 S.H.I. SEC. F. PLANS)
AND BEING LEFT OF STA. 1100+50 OF THIS SHEET



GEO. MANRING Curve Data
 $\Delta = 32^\circ 58' \text{ Lt.}$
 $D = 1^\circ 30'$
 $T = 1130.25$
 $L = 2197.78$
 $R = 3819.$

FED. RD. DIVISION	STATE	PROJECT	TYPE FUND	53
2	OHIO	F-336-7 FG-336-7 F-16-2	POST WAR	227

CLARK COUNTY
CLA-40-(15.18-23.88)

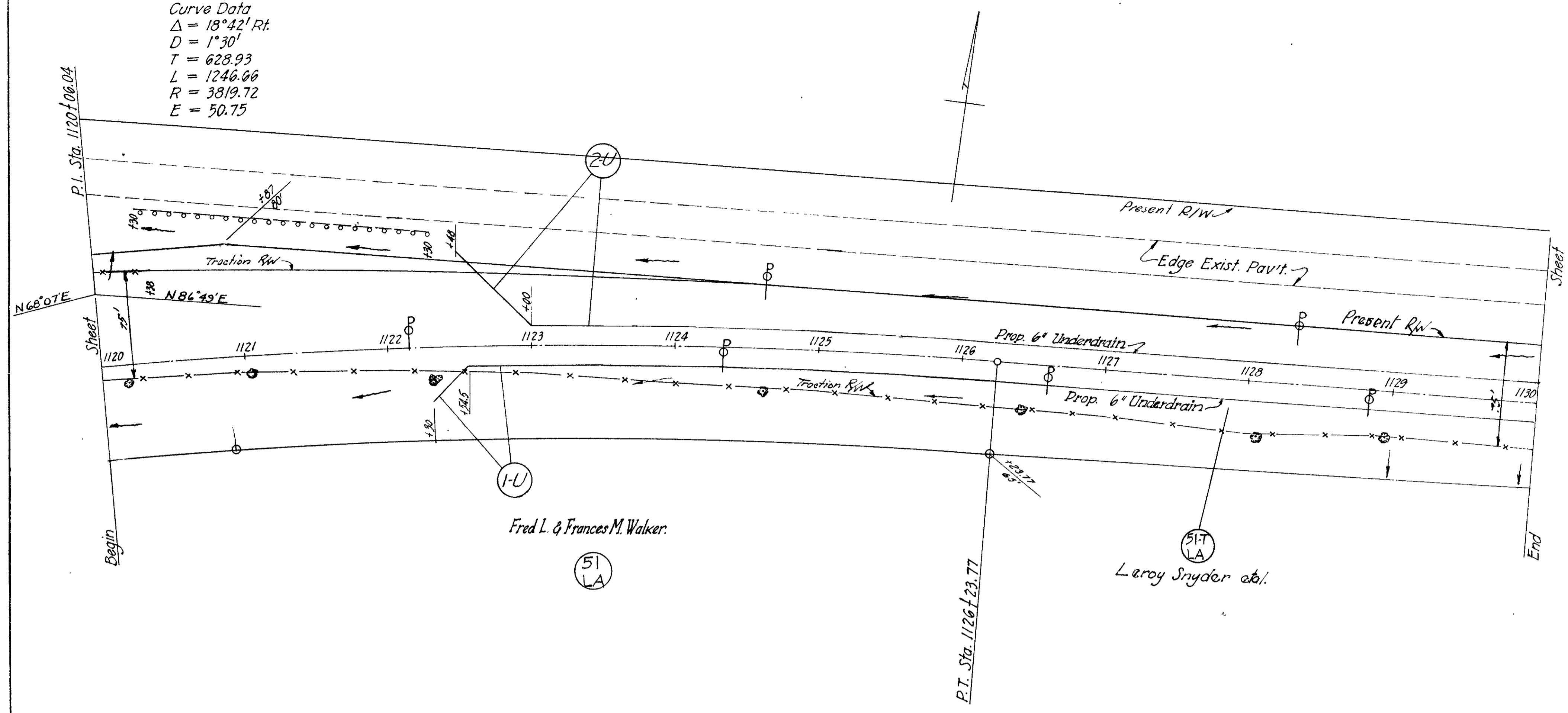


Curve Data
 $\Delta = 18^\circ 42' \text{ Rt.}$
 $D = 1^\circ 30'$
 $T = 628.93$
 $L = 1246.06$
 $R = 3819.72$
 $E = 50.75$

Curve Data
 $\Delta = 18^{\circ}42' \text{ Rt.}$
 $D = 1^{\circ}30'$
 $T = 628.93$
 $L = 1246.66$
 $R = 3819.72$
 $E = 50.75$

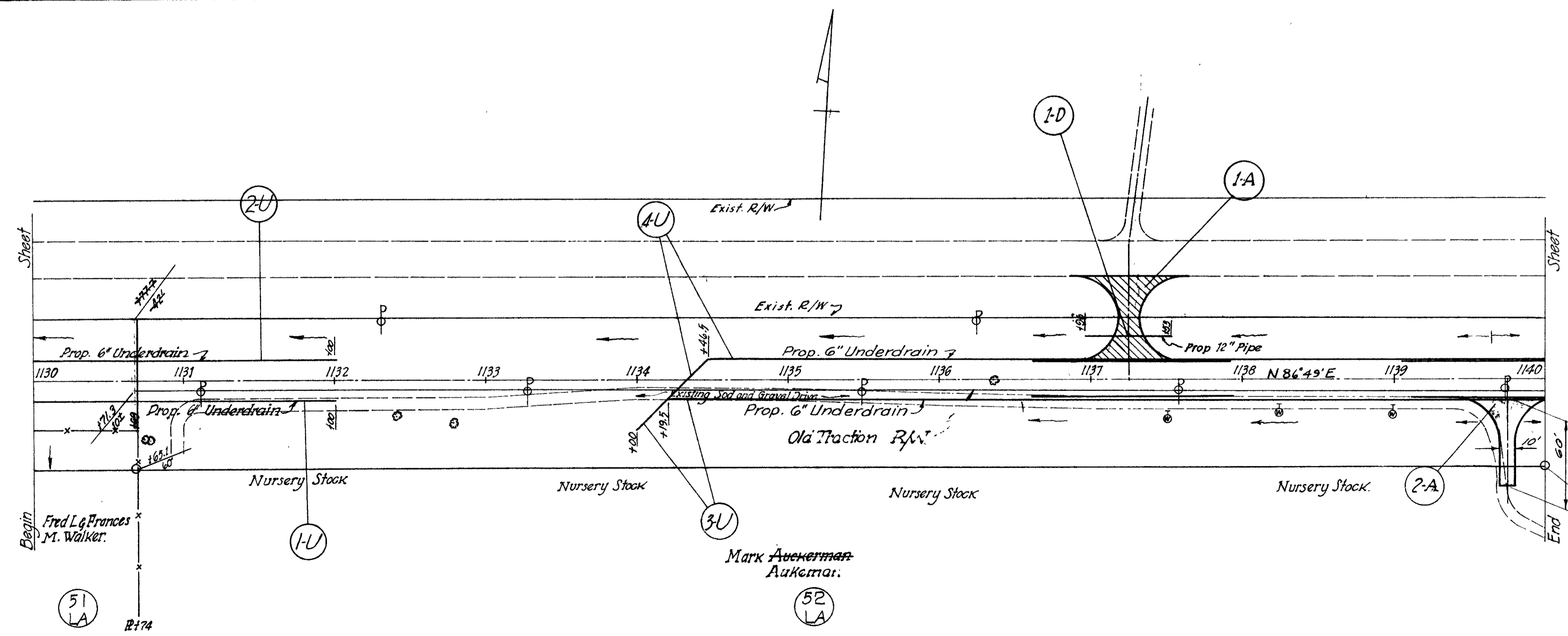
FED. RD. DIVISION	STATE	PROJECT	TYPE FUND
2	OHIO	F-556-7 FQ-556-7 F-76-2	POST WAR

CLARK COUNTY
 CLA-40-(15.18-23.88)
R/W PLANS
 1948



FED. RD. DIVISION	STATE	PROJECT	TYPE FUND
2	OHIO	F-556-7 FQ-556-7 F-76-2	POST WAR

CLARK COUNTY
 CLA-40-(15.18-23.88)

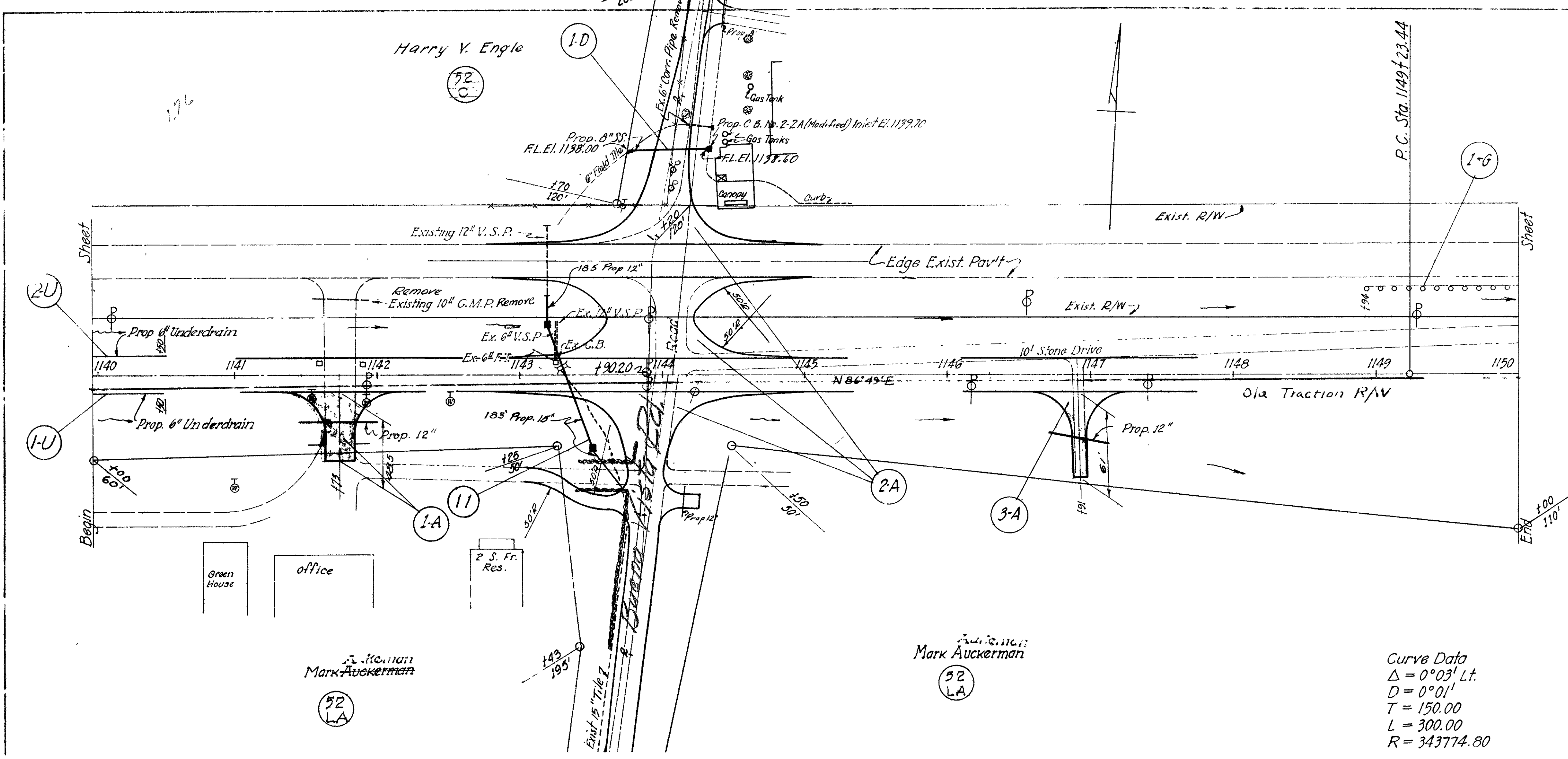


Drive Permitted Rt. Sta 1139+75
 See NOTE - PARC 52 LA SHEET 18 of 25

FED. RD DIVISION	STATE	PROJECT	TYPE FUND
2	OHIO	F-356-7 F-40-56-7 F-76-2	POST WAR

CLARK COUNTY
 CLA-40-(15.18-23.88)
R/W PLANS
 1948

NOTE: For R/W Sta. 1148+00 To Sta. 1152+00
 North Side See Sheet No. 4 of 5 Dated Dec.
 1970.



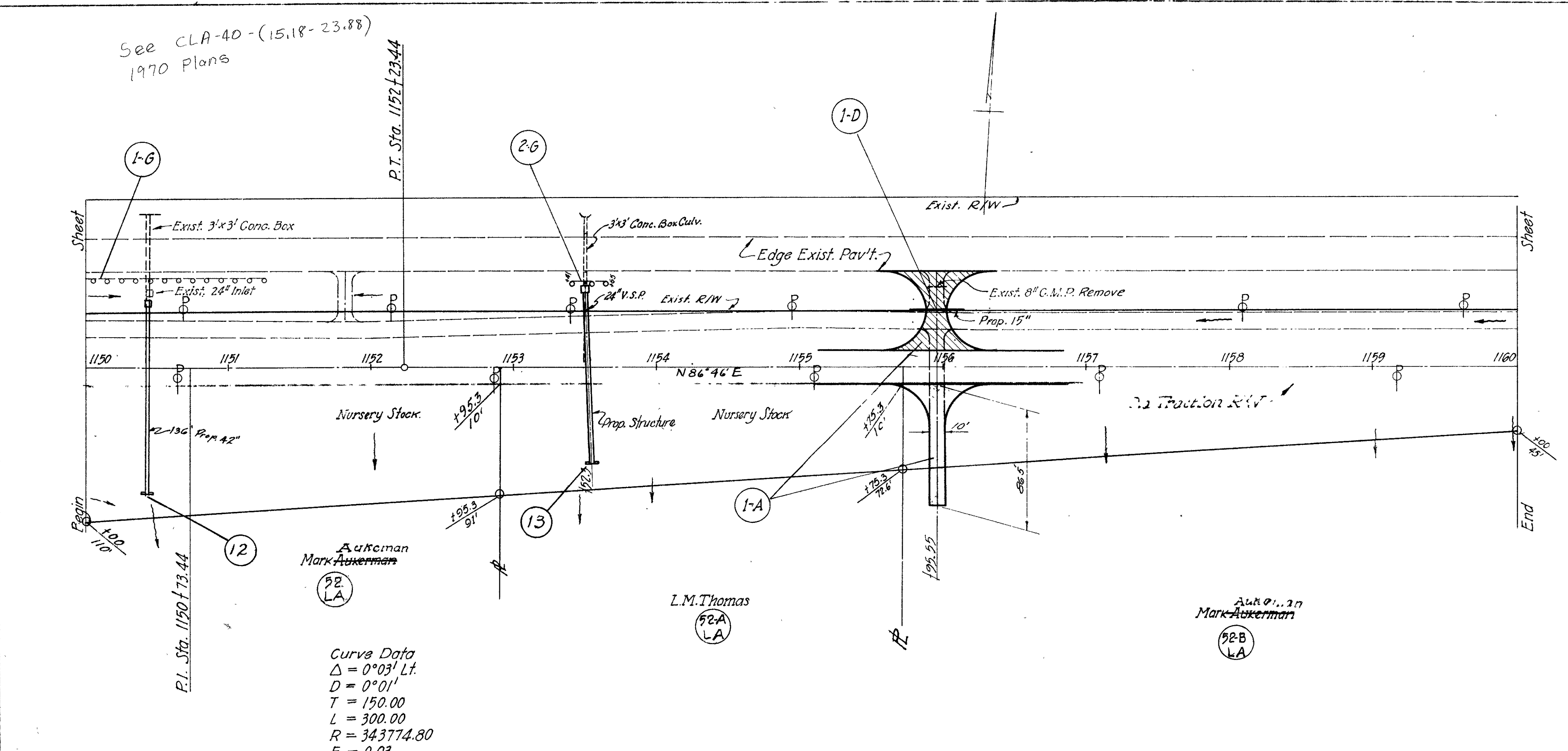
NOTE: PARCEL 52 LA - SPECIAL LIMITED ACCESS EASEMENT - APRIL 18, 1956 PERMITS DRIVES AS FOLLOWS:
 Rt. Sta. 1139+75 10' Width
 Rt. Sta. 1141+73 20' Width
 Rt. Sta. 1144+04 20' Width for Public Road & 1 Drive 10' in Width to the East of Public Rd & 1 Drive 10' in Width to the West of Public Rd
 Rt. Sta. 1146+91 10' Width

Curve Data
 $\Delta = 0^{\circ}03' Lt.$
 $D = 0^{\circ}01'$
 $T = 150.00$
 $L = 300.00$
 $R = 343774.80$

FED. RD DIVISION	STATE	PROJECT	TYPE FUND
2	OHIO	F-356-7 F-40-56-7 F-76-2	POST WAR

CLARK COUNTY
 CLA-40-(15.18-23.88)

NOTE PARCEL 52 BLA SPECIAL LIMITED ACCESS EASEMENT APRIL 18 1956 PERMITS DRIVES AS FOLLOWS
 Rt. Sta. 1155+95.55 10' Width
 Rt. Sta. 1160+80 10' Width
 Rt. Sta. 1163+74 20' Width



Curve Data
 $\Delta = 0^{\circ}03' Lt.$
 $D = 0^{\circ}01'$
 $T = 150.00$
 $L = 300.00$
 $R = 343774.80$
 $E = 0.03$

DETAILED	BY	DATE
DETAILS CHECKED	<i>RS</i>	Dec 70
DETAILS REVISED		

HARMONY TWR SEC.17-TWN.6-R.9-BTMR5

RUSSEL S. POWERS &
NINA M. POWERS, H. & W.
Par. 101 Par. 101T
Total Take 0.291Ac. 0.070Ac.
P.R.O. 0.194Ac. 0.000Ac.
Net Take 0.097Ac. 0.070Ac.

WILLIAM M. SMEDLEY &
LADONNA M. SMEDLEY, H. & W.
Par. 102 Par. 102T
Total Take 0.189Ac. 0.106Ac.
P.R.O. 0.127Ac. 0.000Ac.
Net Take 0.062Ac. 0.106Ac.

FED. RD. DIVISION	STATE	PROJECT
2	OHIO	Dec. 1970

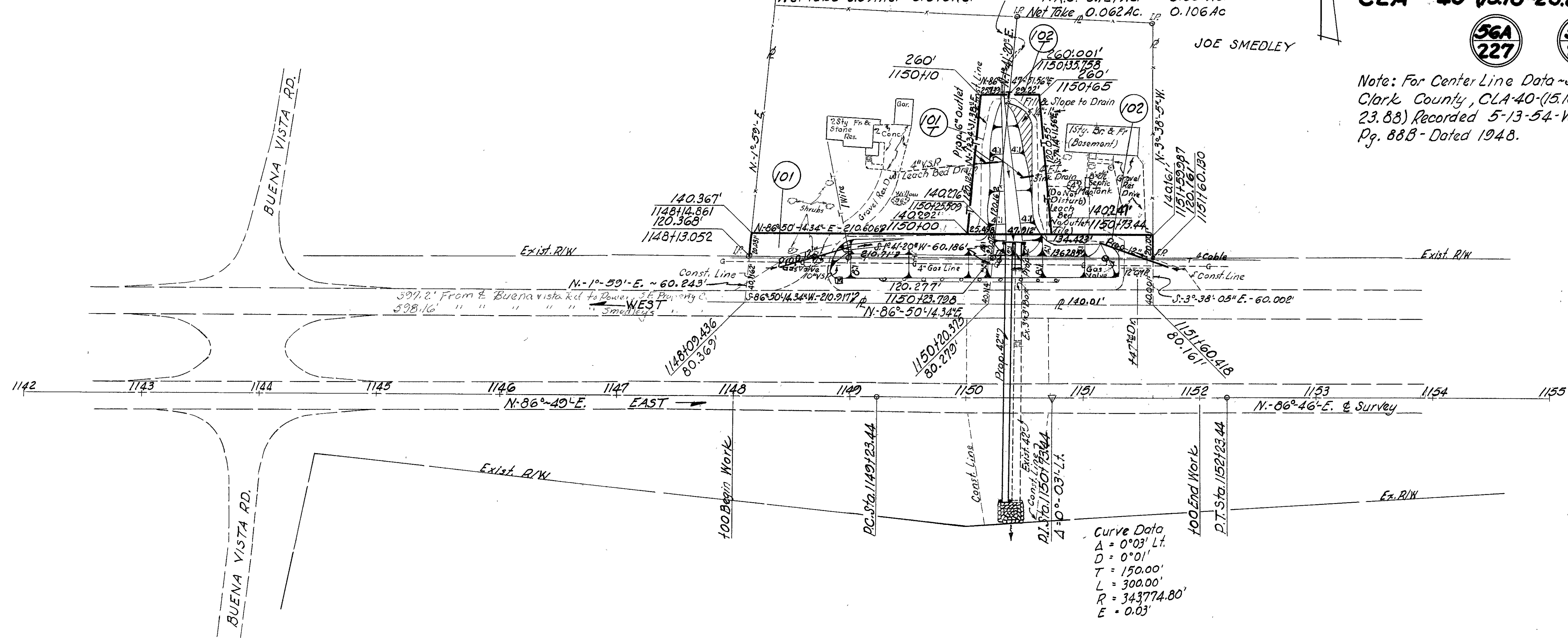
53

CLARK COUNTY
CLA- 40-0518-23.88

56A
227

57A
227

Note: For Center Line Data - See
Clark County, CLA-40-0518-
23.88) Recorded 5-13-54-Vol. 7
Pg. 888 - Dated 1948.



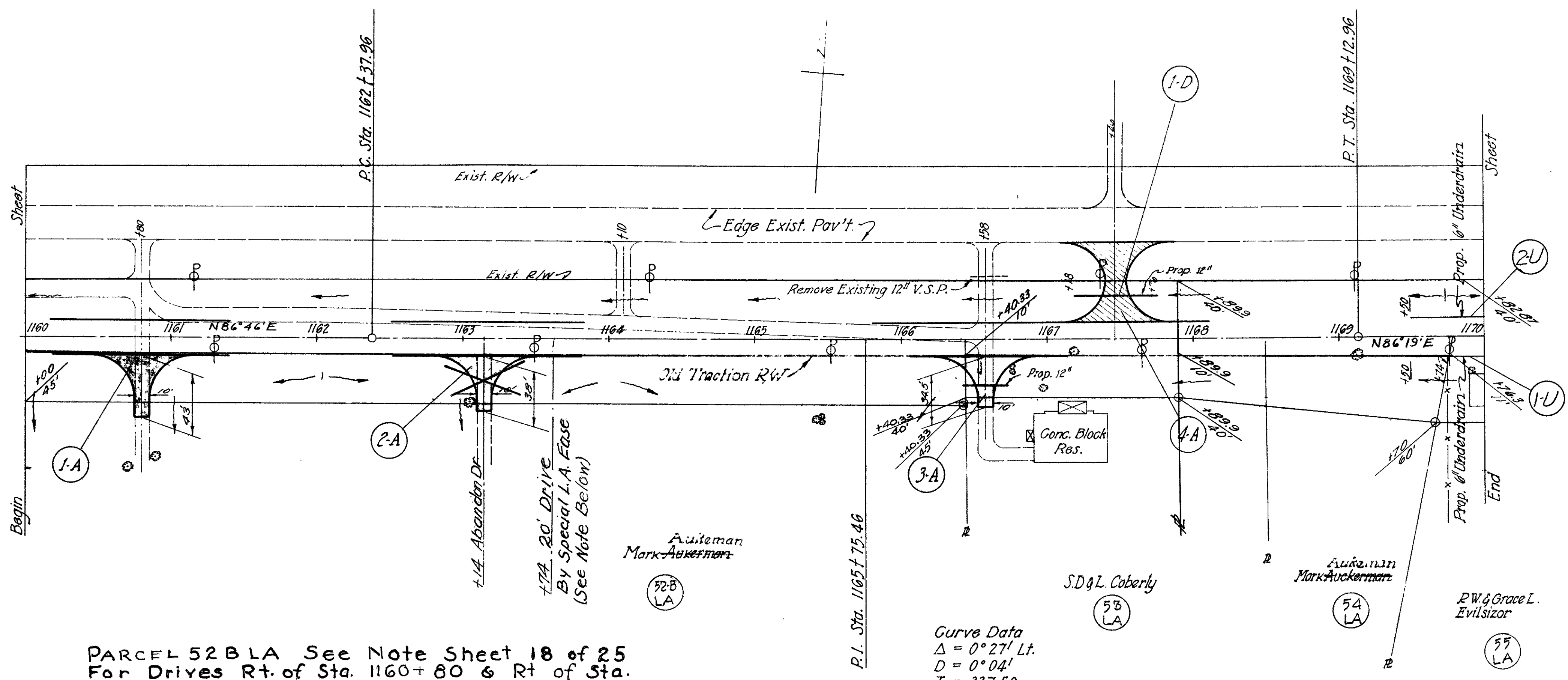
SUMMARY OF ADDITIONAL RIGHT OF WAY REQUIRED

TOTAL NUMBER OF OWNERS 2
JOB NUMBER

FUNDS	PAR N°	OWNER	DEED RECORD		DEED AREA	TOTAL PRO.	TO BE ACQUIRED			NET RESIDUE		SHEET N°	REMARKS	RECORDING DATE	
			VOL	PAGE			TOTAL TAKE	PRO IN TAKE	NET TAKE	BLDG.	LEFT			RIGHT	VOL.
	101	RUSSEL S. POWERS	448	409	2Ac	0.194Ac	0.291Ac	0.194Ac	0.097Ac						
	101T	" "				None	0.07Ac	None	0.07Ac						
	102	WILLIAM M. SMEDLEY	574	376	0.7238Ac	0.127Ac	0.189Ac	0.127Ac	0.062Ac						
	102T	" "				None	0.106	None	0.106Ac						

FLD. RD. DIVISION	STATE	PROJECT	TYPE FUND
2	OHIO	F-536-7 FG-536-7 F-16-2	POST WAR

CLARK COUNTY
 CLA-40-(15.18-23.88)
 RIW PLANS
 1948



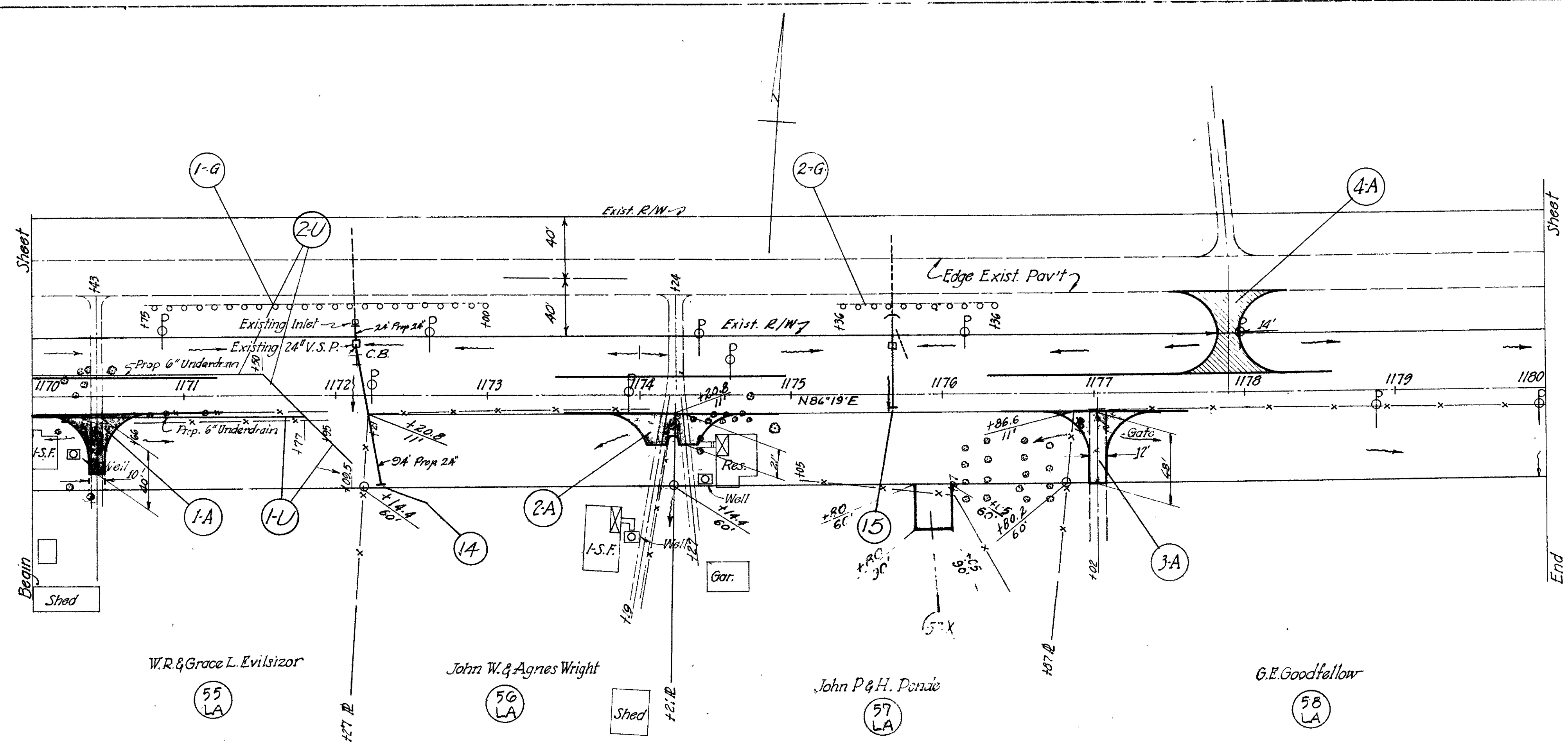
PARCEL 52B LA See Note Sheet 18 of 25
 For Drives Rt. of Sta. 1160+80 & Rt. of Sta.
 1163+74

Curve Data
 $\Delta = 0^\circ 27' Lt.$
 $D = 0^\circ 04'$
 $T = 337.50$
 $L = 675.00$
 $R = 85943.70$

NOTE PARCEL 54 LA - Special Limited
 Access Easement Apr. 18 1956 Does
 Not Permit Drives

FLD. RD. DIVISION	STATE	PROJECT	TYPE FUND
2	OHIO	F-536-7 FG-536-7 F-16-2	POST WAR

CLARK COUNTY
 CLA-40-(15.18-23.88)



W.R. & Grace L. Evilsizor
 55 LA

John W. & Agnes Wright
 56 LA

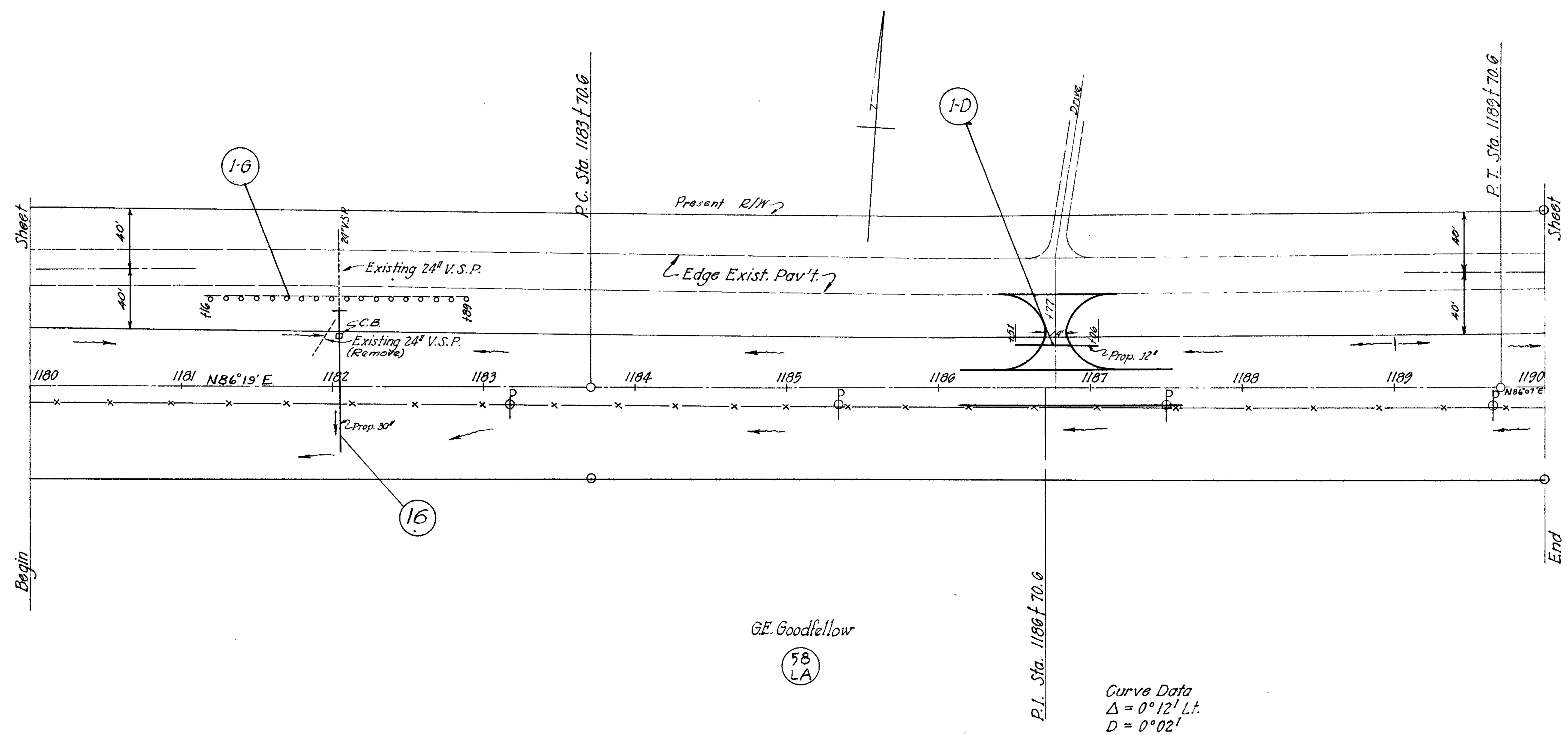
John P. & H. Pondé
 57 LA

G.E. Goodfellow
 58 LA

FED. RD. DIVISION	STATE	PROJECT	TYPE FUND
2	OHIO	7-538-7 16-538-7 1-16-2	POST WAR

CLARK COUNTY
GLA-40-(15.18-23.88)
R/W PLANS
1948

60
227

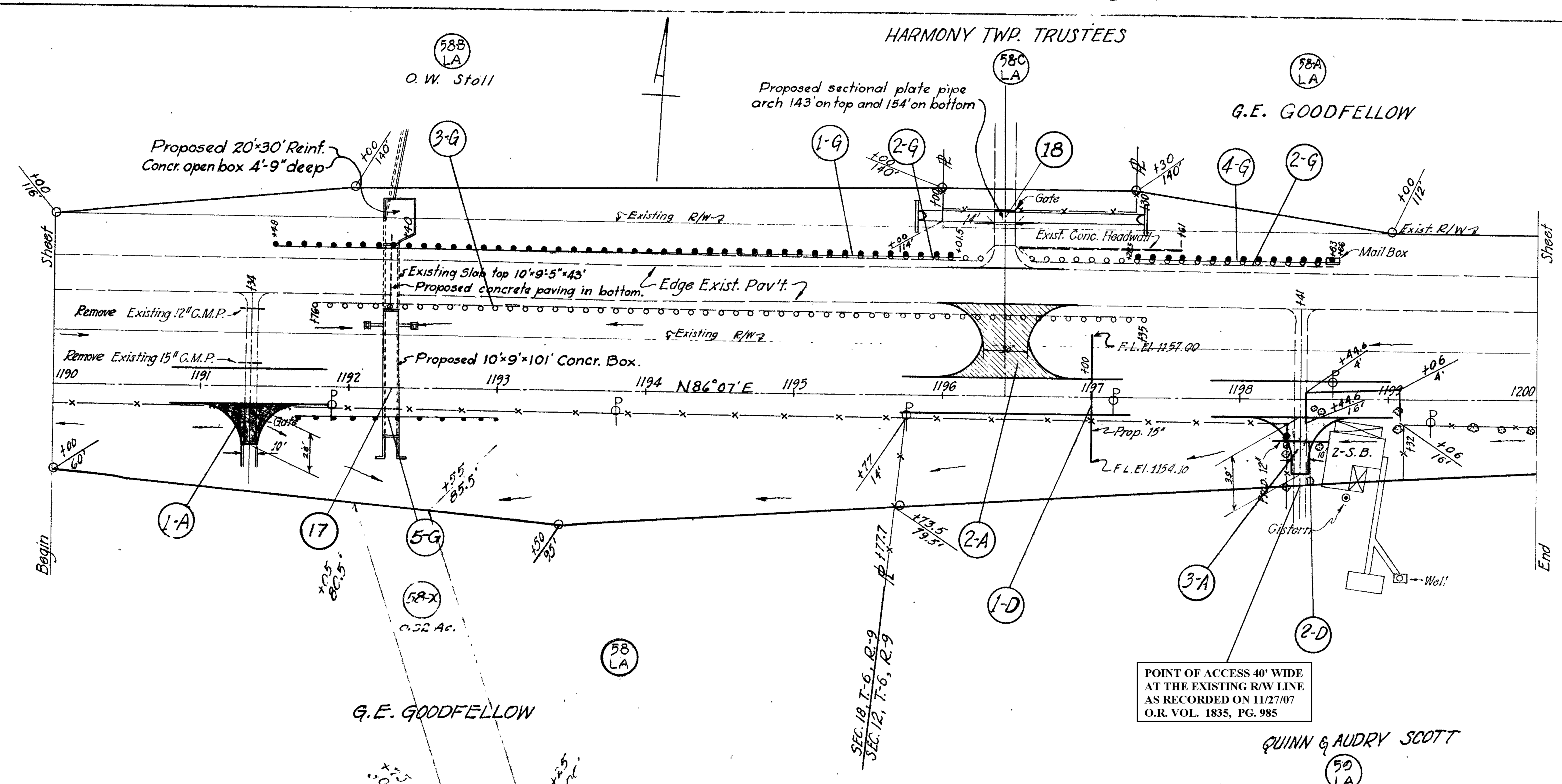


Curve Data
 $\Delta = 0^\circ 12' \text{ Lt.}$
 $D = 0^\circ 02'$
 $T = 300.00$
 $L = 600.00$
 $R = 171887.40$
 $E = 0.26$

FED. RD. DIVISION	STATE	PROJECT	TYPE FUND
2	OHIO	7-538-7 16-538-7 1-16-2	POST WAR

CLARK COUNTY
GLA-40-(15.18-23.88)

61
227



POINT OF ACCESS 40' WIDE
AT THE EXISTING R/W LINE
AS RECORDED ON 11/27/07
O.R. VOL. 1835, PG. 985

QUINN & AUDRY SCOTT

file 6-3

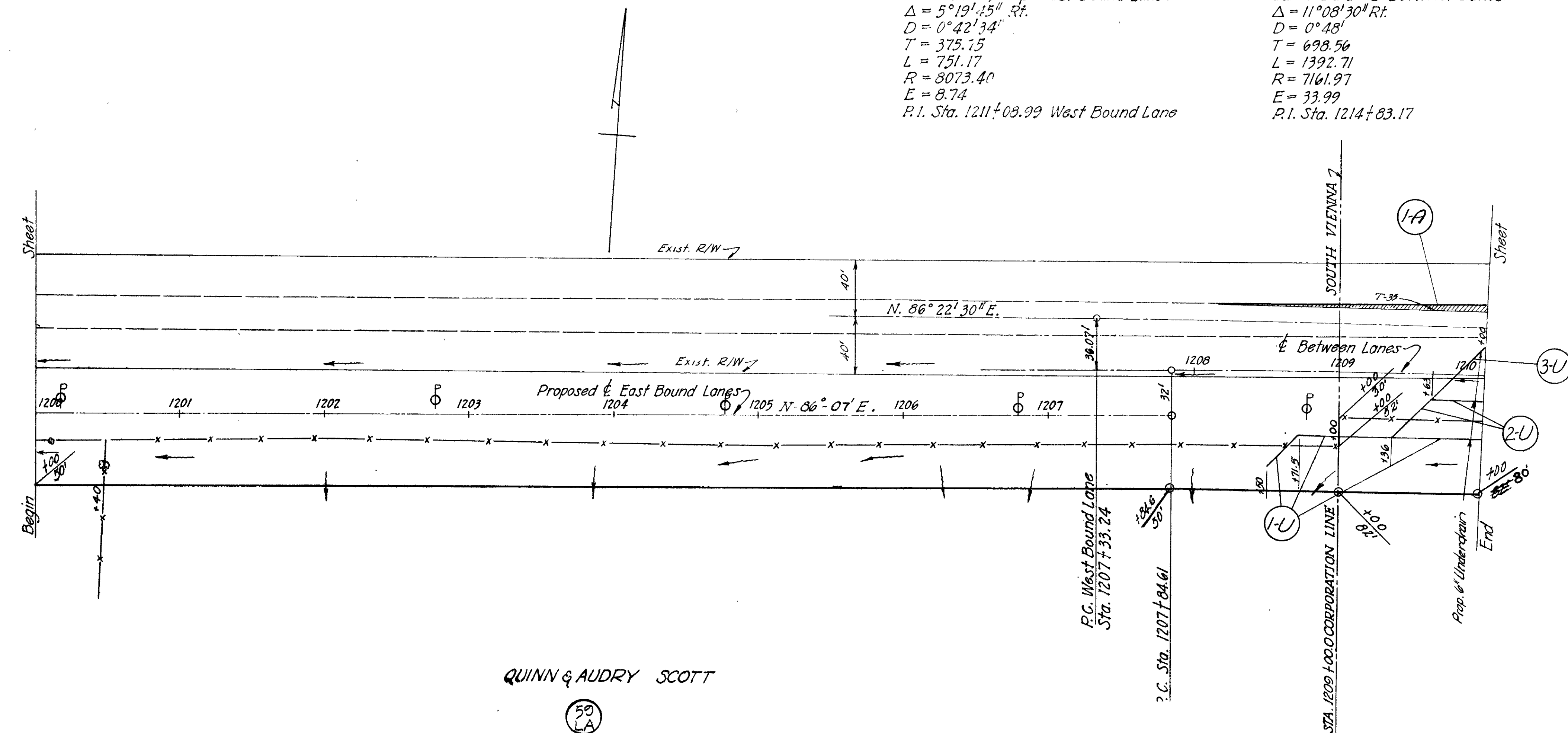
FED. RD. DIVISION	STATE	PROJECT	TYPE FUND
2	OHIO	F-356-7 P-356-7 P-16-2	POST WAR

CLARK COUNTY
 CLA-40-(15.18-23.88)
R/W PLANS
 1948

62
227

Curve Data, Prop. West Bound Lane.
 $\Delta = 5^\circ 19' 15''$ Rt.
 $D = 0^\circ 42' 34''$
 $T = 375.75$
 $L = 751.17$
 $R = 8073.40$
 $E = 8.74$
 P.I. Sta. 1211+08.99 West Bound Lane

Curve Data & Between Lanes.
 $\Delta = 11^\circ 08' 30''$ Rt.
 $D = 0^\circ 48'$
 $T = 698.56$
 $L = 1392.71$
 $R = 7161.97$
 $E = 33.99$
 P.I. Sta. 1214+83.17

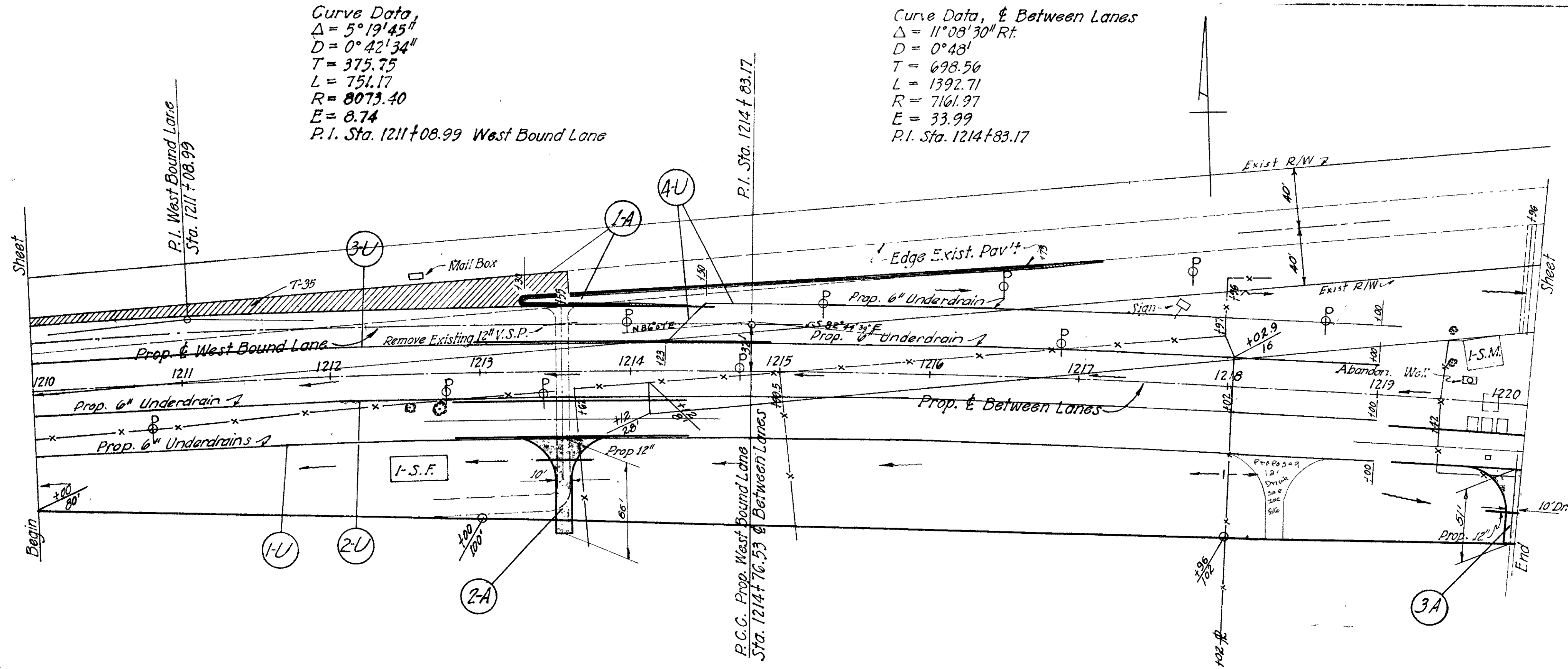


QUINN & AUDRY SCOTT

50 LA

Curve Data,
 $\Delta = 5^\circ 19' 45''$
 $D = 0^\circ 42' 34''$
 $T = 375.75$
 $L = 751.17$
 $R = 8073.40$
 $E = 8.74$
 P.I. Sta. 1211+08.99 West Bound Lane

Curve Data, & Between Lanes
 $\Delta = 11^\circ 08' 30''$ Rt.
 $D = 0^\circ 48'$
 $T = 698.56$
 $L = 1392.71$
 $R = 7161.97$
 $E = 33.99$
 P.I. Sta. 1214+83.17



QUINN & AUDRY SCOTT

50 LA

EVA MARION McWILLIAMS

60 LA

FED. RD. DIVISION	STATE	PROJECT	TYPE FUND
2	OHIO	F-356-7 P-356-7 P-16-2	POST WAR

CLARK COUNTY
 CLA-40-(15.18-23.88)

63

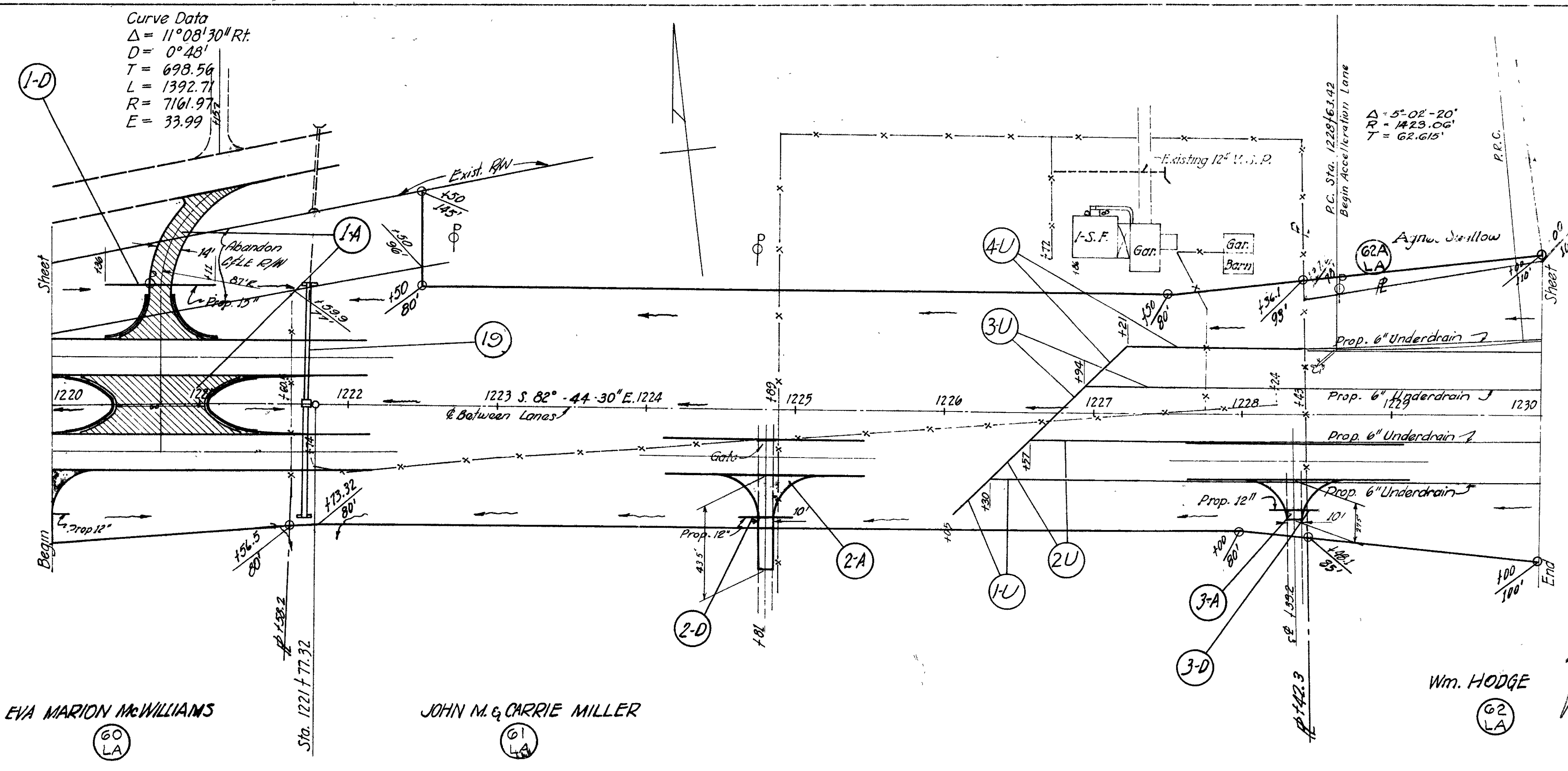
FED. RD. DIVISION	STATE	PROJECT	TYPE FUND
2	OHIO	F-336-7 F-336-7 F-16-2	POST WAR

CLARK COUNTY
CLA-40-(15.18-23.88)
RIW PLANS
1948

64
227

Vienna

*adjacent to W. P.
20' Drive furnished
to Hodge by Settlement
of Case # 42744*

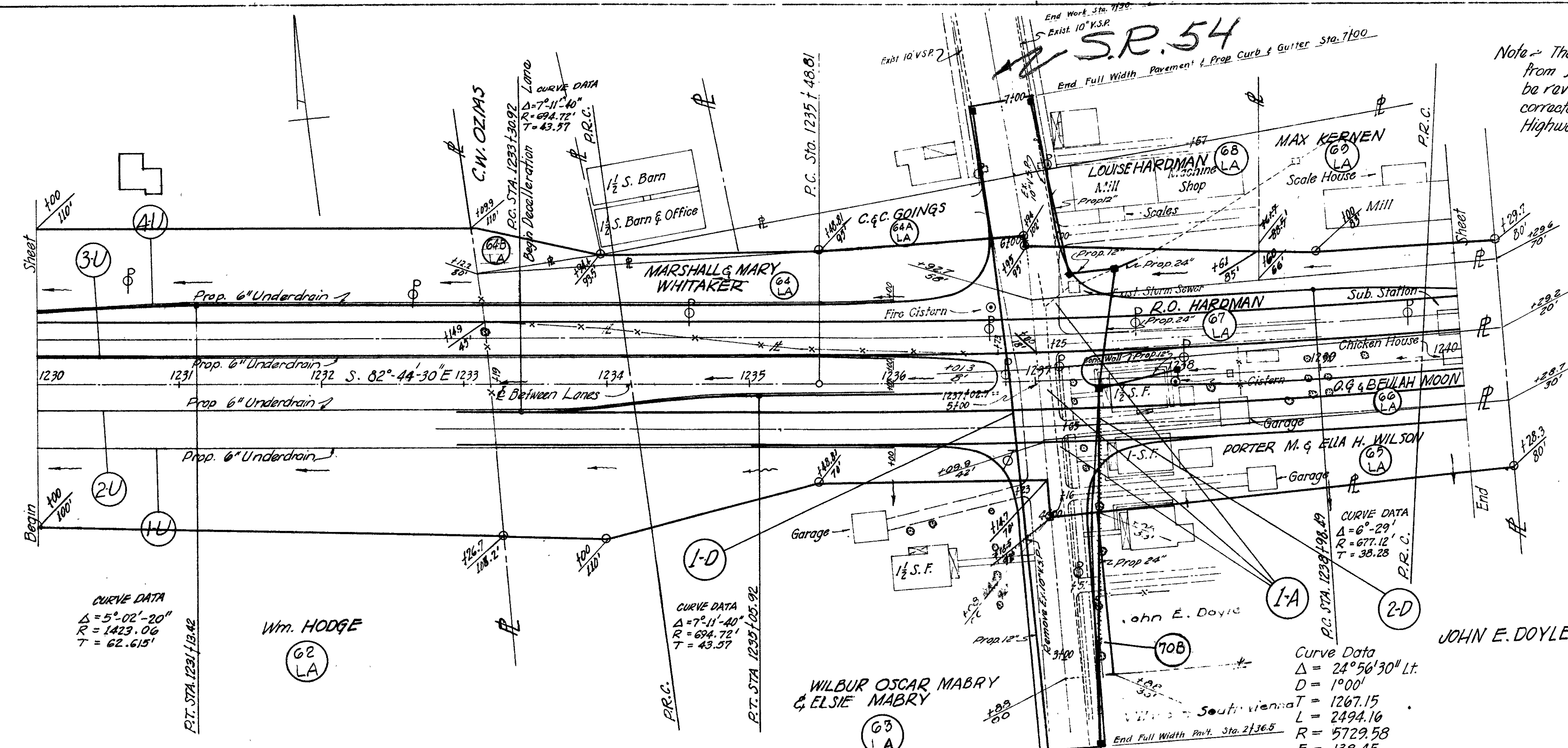


FED. RD. DIVISION	STATE	PROJECT	TYPE FUND
2	OHIO	F-336-7 F-336-7 F-16-2	POST WAR

CLARK COUNTY
CLA-40-(15.18-23.88)

65
227

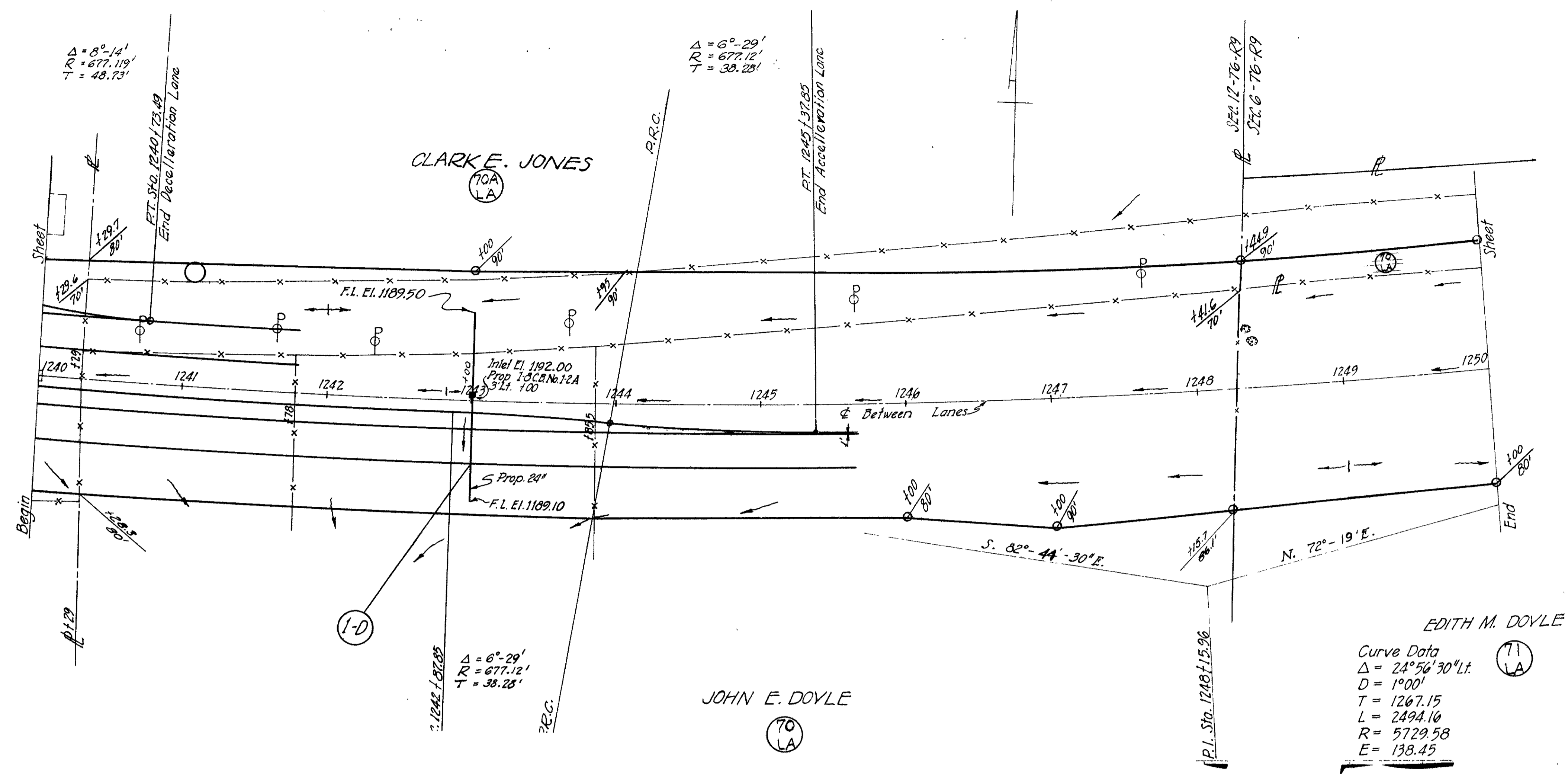
Note - The details of the acceleration and deceleration lanes shown from Sta. 1228+63.42 to Sta. 1245+37.85 are tentative and will be revised at the time of construction to agree with corrected layout to be furnished by the Department of Highways and quantities will be revised accordingly.



FED. RD. DIVISION	STATE	PROJECT	TYPE FUND
2	OHIO	F-556-7 F-556-7 F-16-8	POST WAR

CLARK COUNTY
CLA-40-(15.18 -23.88)
RIW PLANS
1948

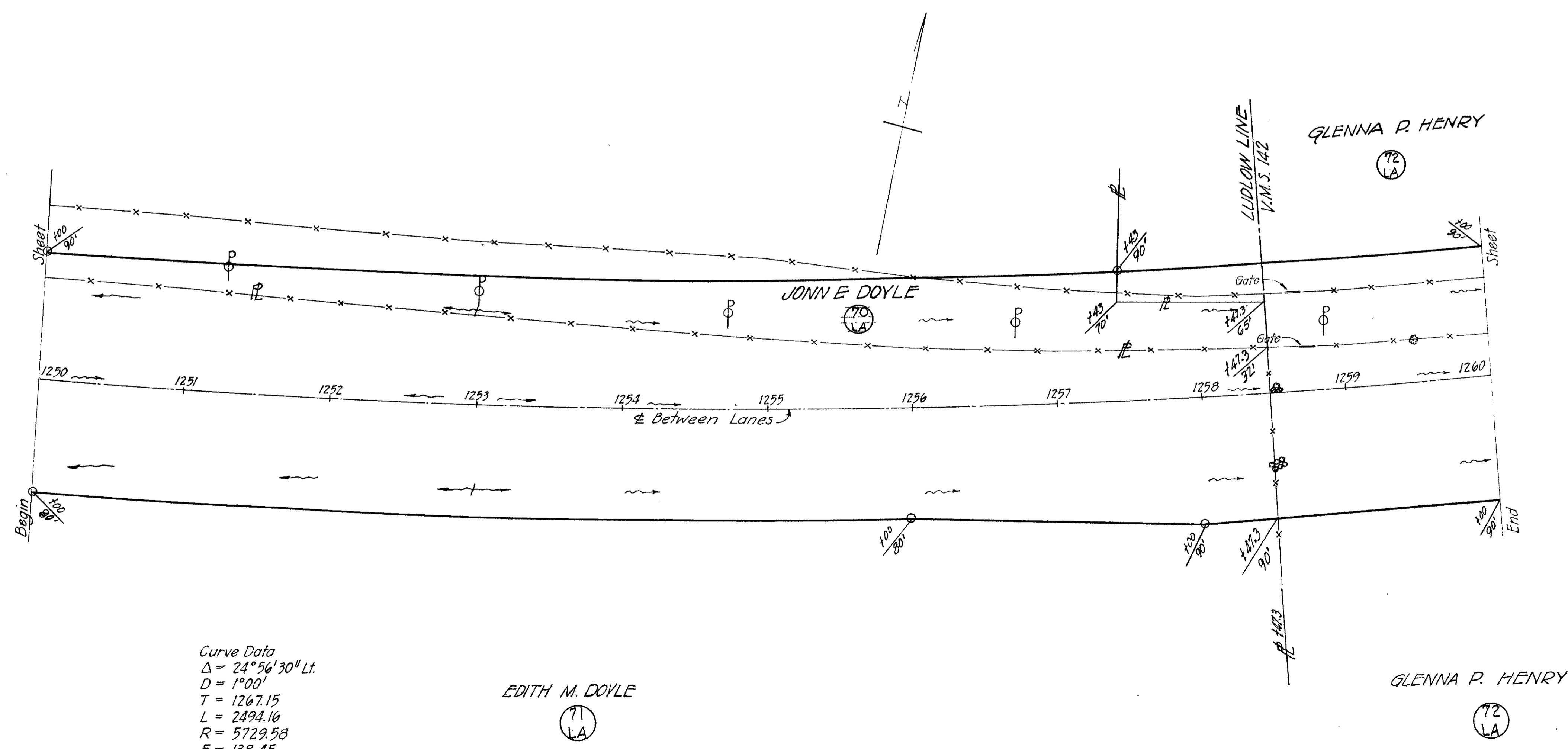
66
227



FED. RD. DIVISION	STATE	PROJECT	TYPE FUND
2	OHIO	F-556-7 F-556-7 F-16-8	POST WAR

CLARK COUNTY
CLA-40-(15.18 -23.88)

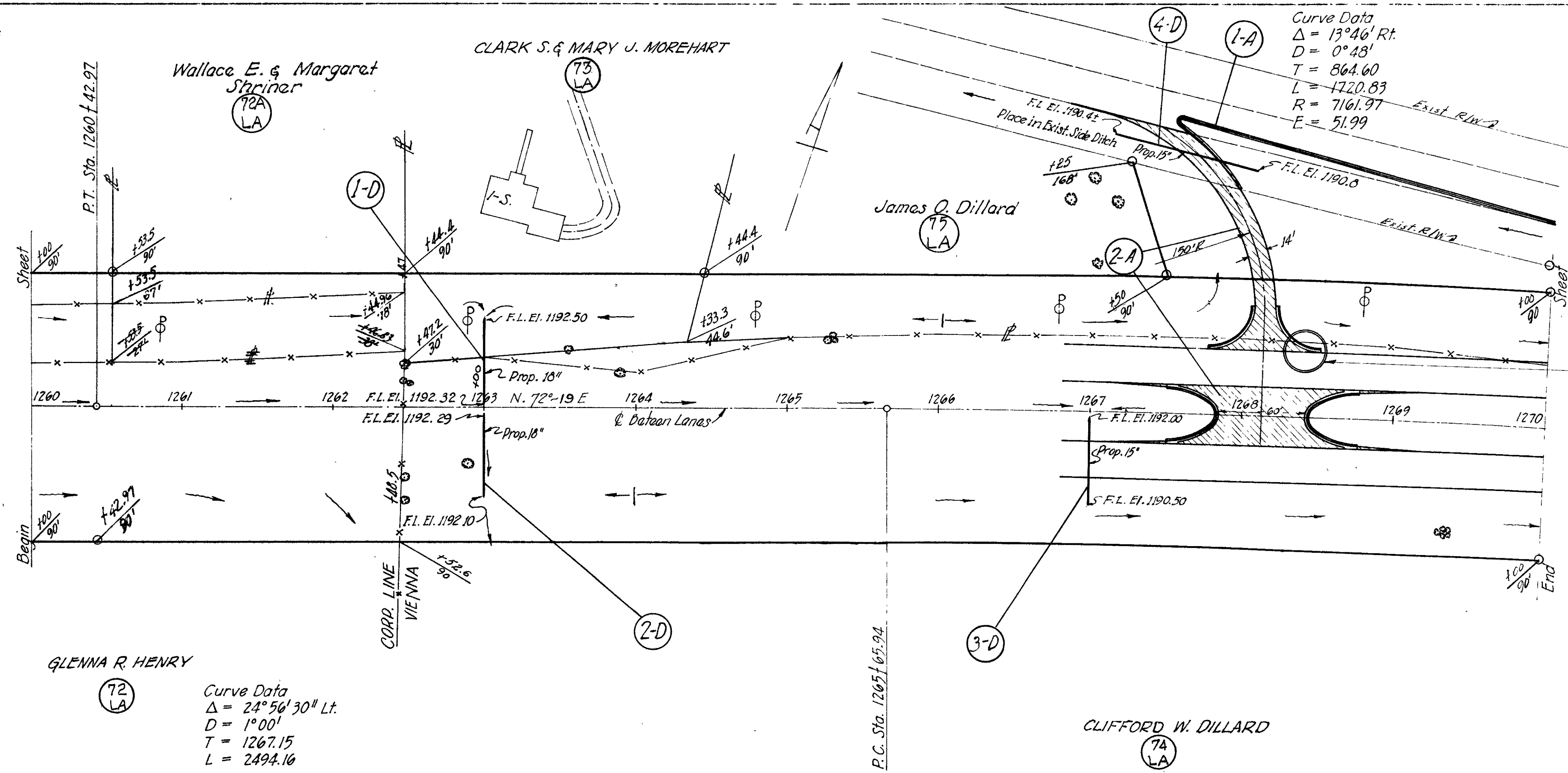
67
227



Curve Data
 $\Delta = 24^{\circ}56'30'' \text{ Lt.}$
 $D = 1900'$
 $T = 1267.15$
 $L = 2494.16$
 $R = 5729.58$
 $E = 138.45$

FED. DIVISION	STATE	PROJECT	TYPE FUND	68
2	OHIO	F-356-7 FG-356-7 P-16-2	POST WAR	227

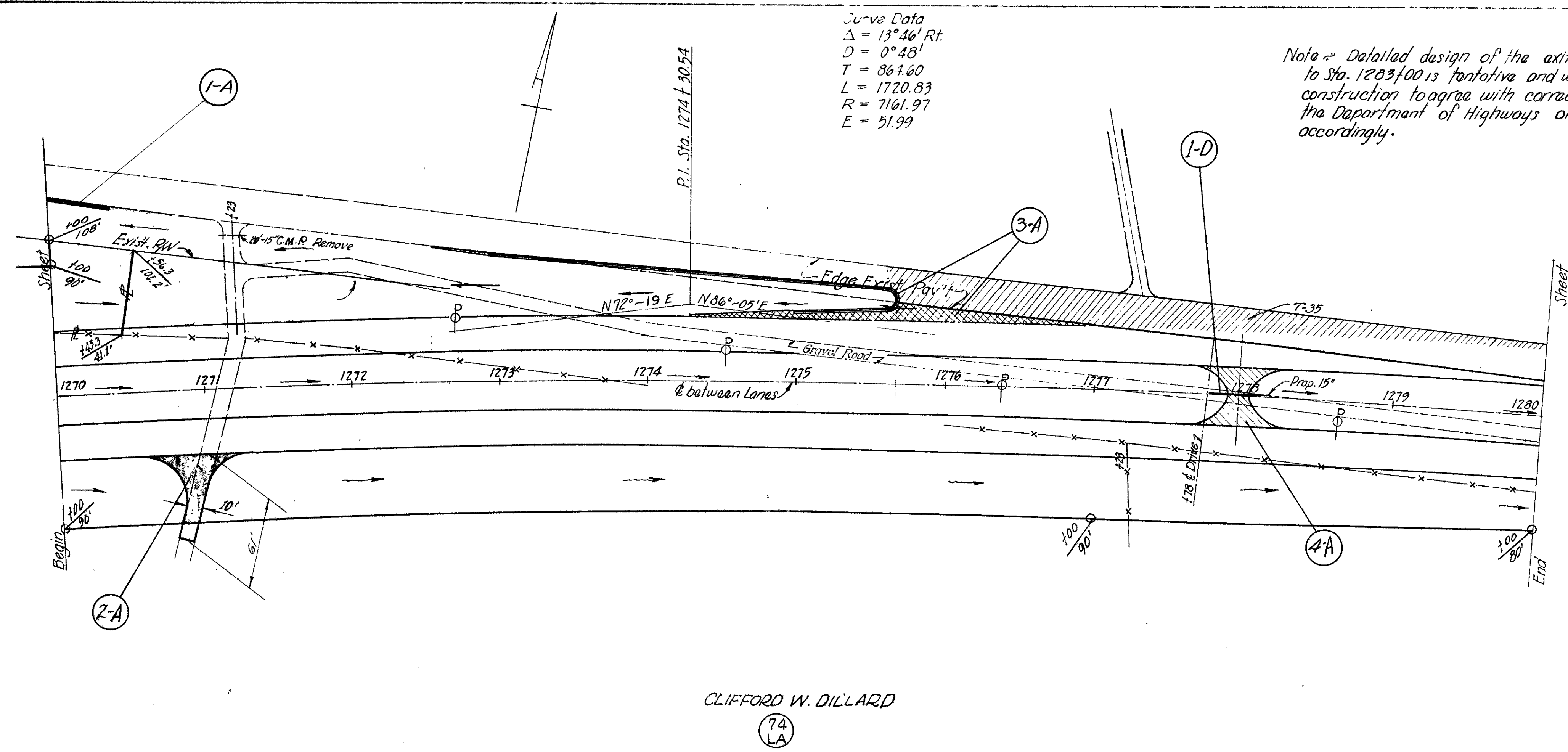
CLARK COUNTY
CLA-40-(15.18-23.88)
R/W PLANS
1948



CLIFFORD W. DILLARD
(74 LA)

FED. DIVISION	STATE	PROJECT	TYPE FUND	69
2	OHIO	F-356-7 FG-356-7 P-16-2	POST WAR	227

CLARK COUNTY
CLK-40-(15.18-23.88)



CLIFFORD W. DILLARD
(74 LA)

Curve Data
 $\Delta = 13^\circ 46' \text{ Rt.}$
 $D = 0^\circ 48'$
 $T = 864.60$
 $L = 1720.83$
 $R = 7161.97$
 $E = 51.99$

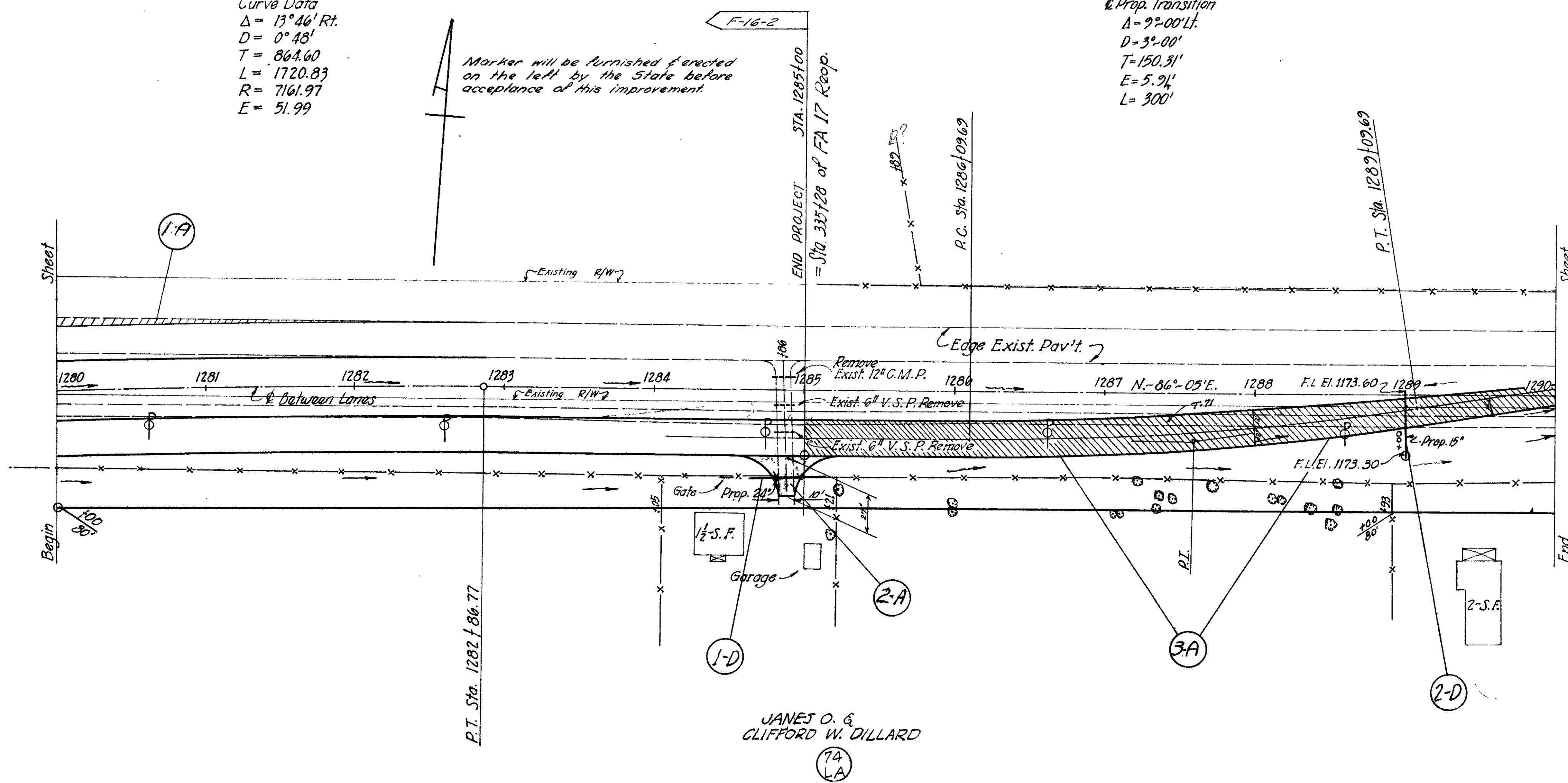
Marker will be furnished & erected on the left by the State before acceptance of this improvement.

& Prop. Transition
 $\Delta = 2^\circ 00' \text{ Lt.}$
 $D = 3^\circ 00'$
 $T = 150.31'$
 $E = 5.21'$
 $L = 300'$

FED. RD. DIVISION	STATE	PROJECT	TYPE FUND
2	OHIO	F-356-7 FG-356-7 F-16-8	POST WAR

70
227

CLARK COUNTY
 CLA-40-(15.18-23.88)
R/W PLANS
 1948

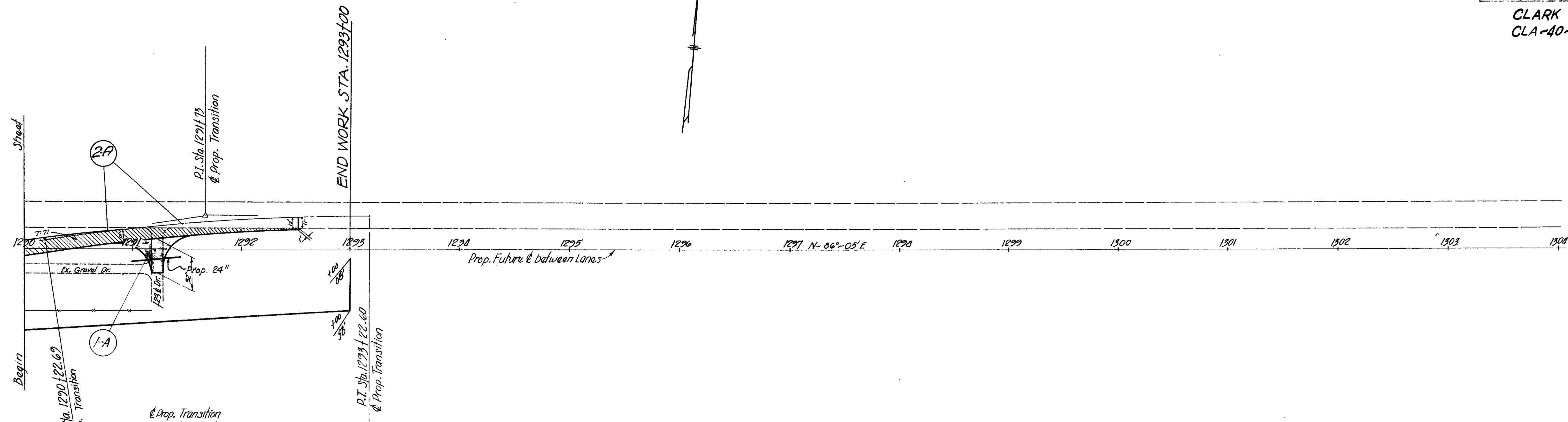


JAMES O. G.
 CLIFFORD W. DILLARD
 7A
 LA

FED. RD. DIVISION	STATE	PROJECT	TYPE FUNDS
2	OHIO	F-356-7 FG-356-7 F-16-8	POST WAR

71
227

CLARK COUNTY
 CLA-40-(15.18-23.88)



& Prop. Transition
 $\Delta = 2^\circ 00' \text{ Rt.}$
 $D = 3^\circ 00'$
 $T = 150.31'$
 $E = 5.21'$
 $L = 300'$

JAMES O. G.
 CLIFFORD W. DILLARD
 7A
 LA