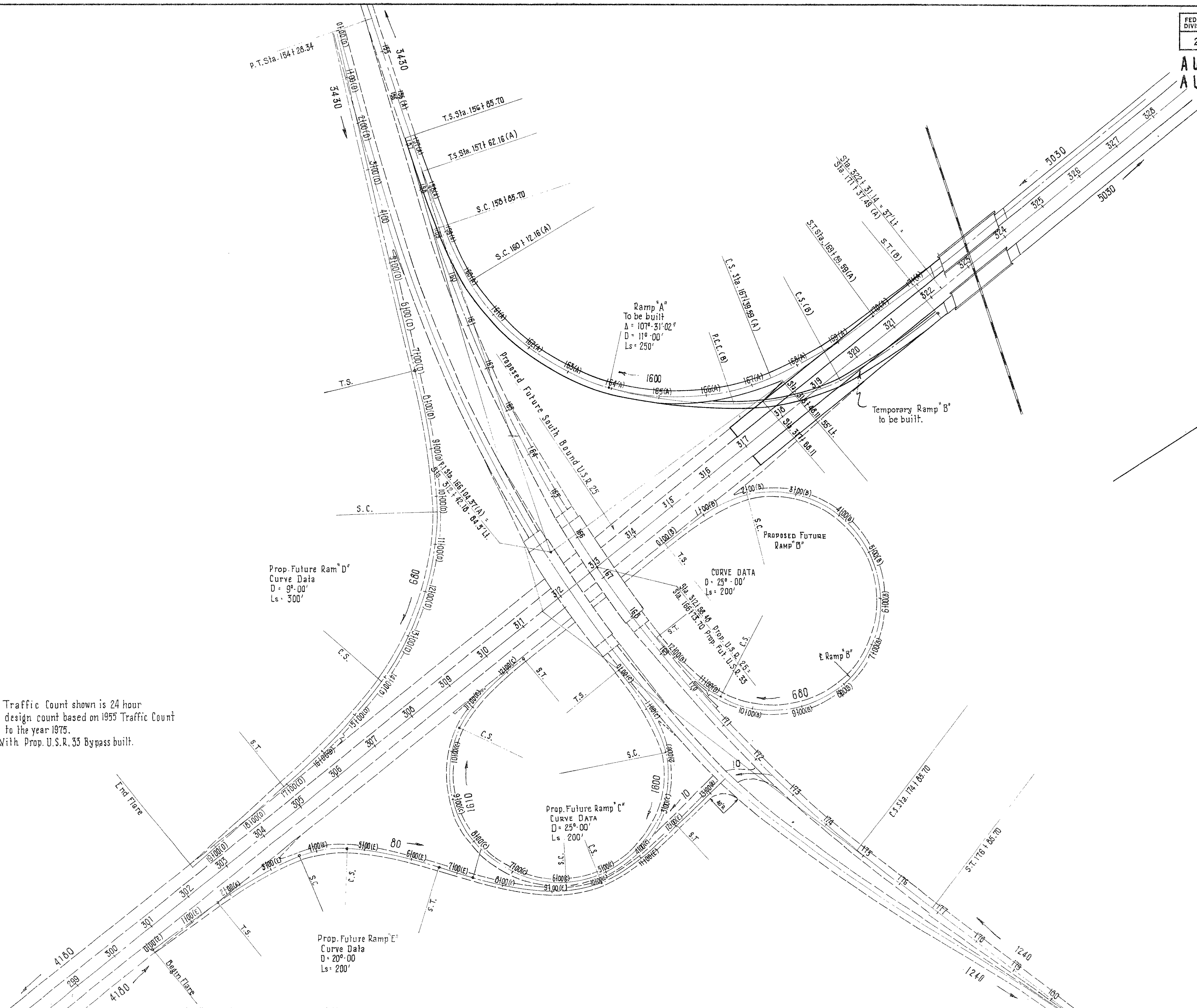


FED. RD. DIVISION	STATE	PROJECT
2	OHIO	

175
466

AUGLAIZE COUNTY
AUG-25-5.05

Note: Traffic Count shown is 24 hour
design count based on 1955 Traffic Count
to the year 1975.
* With Prop. U.S.R. 33 Bypass built.



PROP FUTURE U.S.R. 33 BYPASS & PROP U.S.R. 25 INTERCHANGE

ADDITIONAL PARCELS					
PAR. NO.	OWNER	AREA ACRES	EXISTING STRUCTURES	SHEET No.'S	REMARKS
1	WILLIAM T. FREY, ET AL	0.03		31	ADDED SEPT. 1957
1ALA	" " " " "	0.23		30	" " " "
1BLA	" " " " "	2.82		30, 31	" " " "
2ALA	THEODORE J. ERB, " "	4.22		29	" " " "
3ALA	IRENE NUSS, ET AL	0.16		29	" " " "
9ALA	BERT EDMAN	0.10		28	" " " "

PAR. NO.	OWNER	AREA ACRES	EXISTING STRUCTURES	SHEET No.'S	REMARKS
1 LA	WILLIAM T. FREY, ET AL	19.76		2, 30, 31	
2 LA	THEODORE J. ERB, ET AL	24.87		2, 29, 30	
3 LA	IRENE NUSS, ET AL	2.81		28, 29	
3	" " " " "	2.19		28, 29	
4	HARRY KINSTLE	1.15		27, 28	
5 LA	MYRTLE BURKE	7.51	YES	26, 27	HOUSE, BARN, 5 MISC.
6 LA	C.C. KNOCH, ET AL	16.13		26, 27	
7	BOARD OF CO. COMRS. AUG. CO.	-		26, 27, 28	CANNING FACTORY RD.
8 LA	ALBERT L. RAMGE, ET AL	7.88		26, 27, 28	
9 LA	BERT EDMAN	4.54	YES	28	I-WELL & POND
10 LA	FREDERICK J. PITTHAN	2.92		2, 3, 30	
10ALA	" " " " "	23.98	YES	3, 20, 21	2-ENTRANCE POSTS
10WA	" " " " "			21	
10BLA & 10CLA	SEE END OF SHEET				
11	BOARD OF CO. COMRS. AUG. CO.			2, 29, 30	CANNING FACTORY RD.
12	NYC.R.R.(T.&O.C.) ST. MARY'S BRANCH			3	
13 LA	EDA O. SCHNEIDER	7.65		3, 4	
13ALA	" " " " "	6.77	YES	4, 5, 16	I-WELL
13A	" " " " "	0.48		16	
13BLA	" " " " "	5.63		28, 29	
13	" " " " "	0.64		16	
13WA	" " " " "			4, 16	
14 LA	JOSEPH F. KOHLER	7.50		4, 16	
14A	" " " " "	0.53		16	
14	" " " " "	0.50		16	WA
15	FREEDONIA BOWMAN	0.03		16	
16 LA	URBEN SCHUMANN	16.75		5, 6	
16SA	" " " " "				DRAINAGE CORRECTION
17 LA	G.A. WINTZER & SON CO.	0.07		6	
18 LA	CHARLES LEWIS HERBST, ET AL	18.23		6, 22, 23	WA
18	" " " " "	0.19		22	
19 LA	PHILIP KOHLER, ET AL	1.33		22	
19	" " " " "	1.94		22	
19WA	" " " " "			22	
20	BOARD OF CO. COMRS. AUG. CO.			22	BLANK PIKE
21 LA	CLARENCE WEBER	19.22		6, 7, 22, 23	
21	" " " " "	2.77		22, 23	
21X	" " " " "	0.08		7	
22 LA	DAISEY M. KATTERHENRY, ET AL	11.67	YES	7	3 SHEDS
22X	" " " " "	0.14		7	
23 LA	DOROTHY D. NEWCOMER, ET AL	0.58		7, 8	
24 LA	EDITH M. WINTZER, ET AL	15.94		7, 8	
24ALA	" " " " "	5.47		9	
24A	" " " " "	0.72		18	WA
24	" " " " "	0.29		18	
24RP	" " " " "	5.29		17	
24ARP	" " " " "	5.15		17	
24BRP	" " " " "	0.06			
25 LA	ODESSA P. STINEBAUGH	2.90		8, 9	
25ALA	" " " " "	4.35		9	
25A	" " " " "	0.67		18	
25	" " " " "	0.55		18	
26 LA	OLIVER A. REAM, ET AL	0.003		9	
26	" " " " "	0.21		18	WA
27 LA	EDWIN J. METZGER, ET AL	7.17		9, 10	
28 LA	MILLIE SHAW	5.81		10	
28X	" " " " "	0.36		10	
29 LA	MADONNA SHAFER	2.48		10	
30 LA	W.D. BRENTLINGER	6.00		10	SH
31 LA	MARY B. LABOUNTY	2.24		10, 11	
32 LA	C. BENJAMIN FESSLER, ET AL	6.57		11, 10	
32	" " " " "	0.05		11	

LIMITED ACCESS

1956

FED. RD. DIVISION	STATE	PROJECT
2	OHIO	

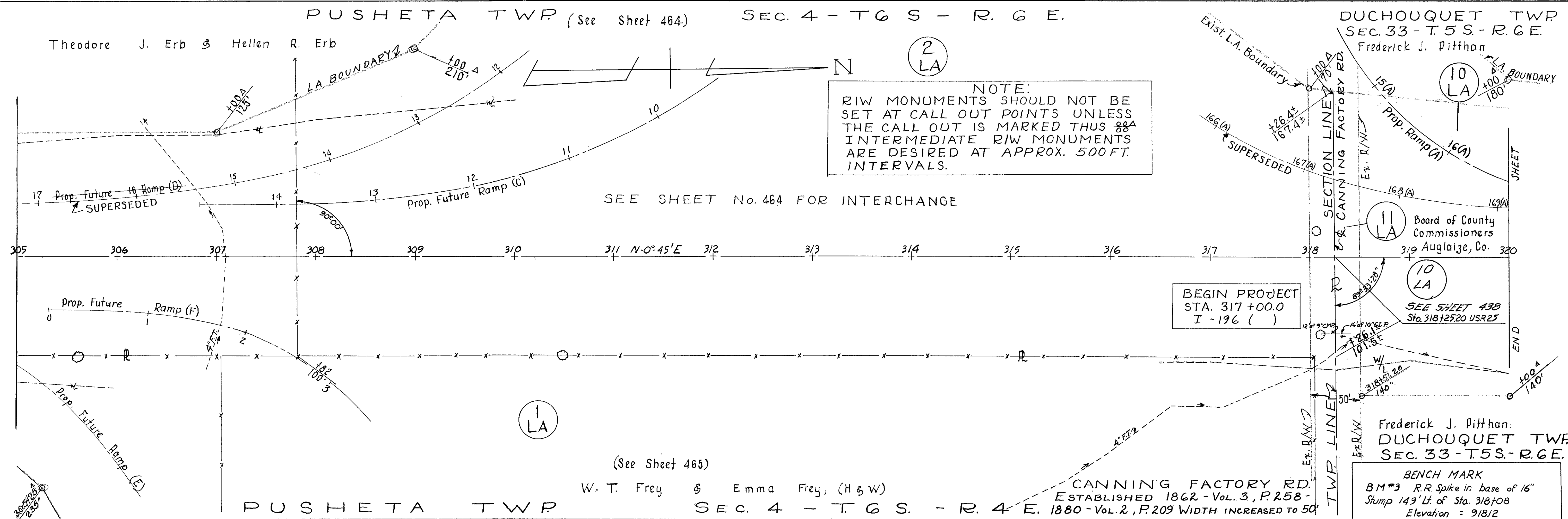
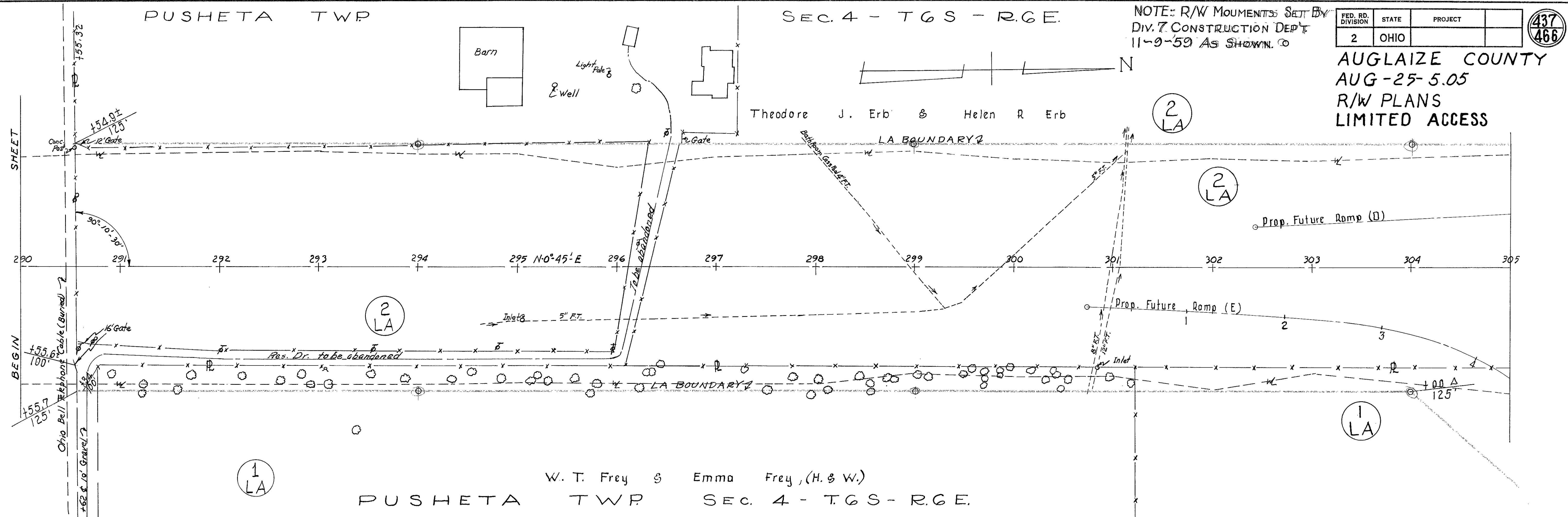
436
466

AUGLAIZE COUNTY
AUG. 25 ~ 5.05
RIW PLAN

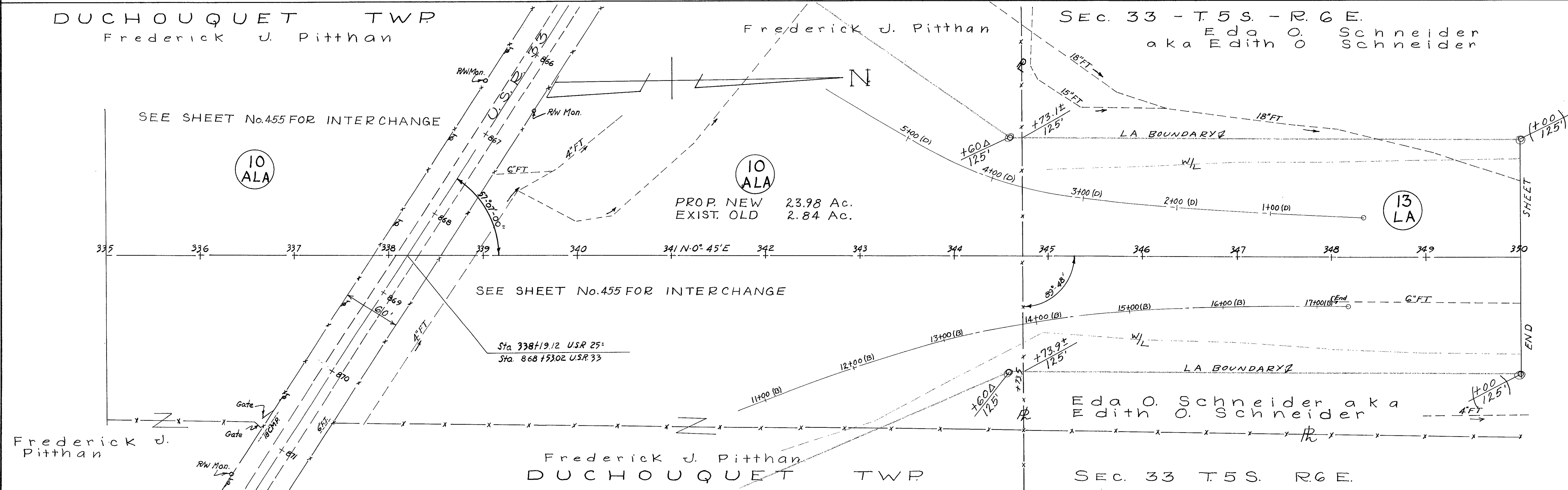
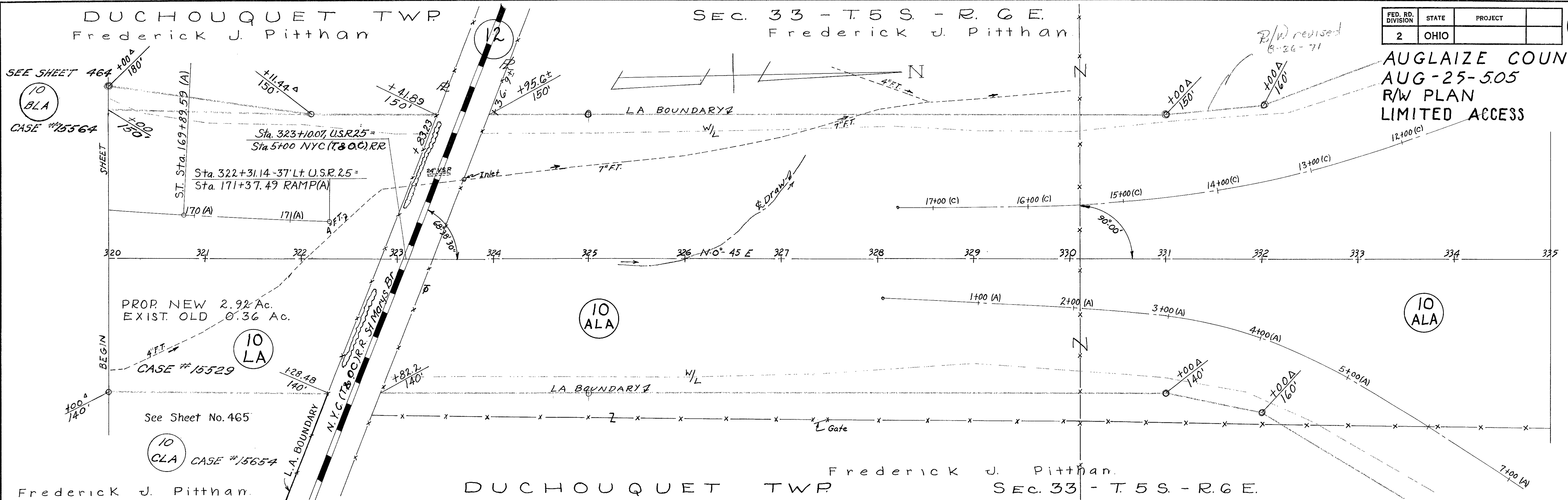
PAR. No.	OWNER	AREA ACRES	EXISTING STRUCTURES	SHEET No.'S	REMARKS
33 LA	IDA BURDEN	3.95		11	
33A	" " " " "	1.49		11	
33	" " " " "	0.23		11	
34	BOARD OF COUNTY COMRS. AUG. CO.			11	SEITZ RD.
35 LA	LELA WHEELER	12.09	YES	11, 12, 19	I-SHED WA
35A	" " " " "	0.51	YES	19	HOUSE, GARAGE, I-SHED
35	" " " " "	6.46		19, 11, 12	
36 LA	ALEXANDER H. SCHWEITZER	4.73		12, 19	
36A	" " " " "	0.49		19	
36	" " " " "	0.49		19	
36WA	" " " " "			19	
37	CORNELIUS E. KLEMAN	0.14		19	
38	MARK H. REESE, ET UX	0.23		19	38 SA SEE BELOW
39 LA	LILLIE SMITH, LIFE ESTATE	4.69		12, 13	
40 LA	ALMA ROHRBACHER, ET AL	7.50		12, 13	
40	" " " " "	0.26		13	
41 LA	BOARD OF CO. COMRS. AUG. CO.			13	FREYMUTH RD
42 LA	GEORGE J. FREYMUTH	10.12		13, 14	
42	" " " " "	0.26		13	
43 LA	CHESTER G. STEVELY	3.49		13, 14	
44 LA	B.W. SHEELY, ET AL	1.02		14	
45 LA	OPAL L. MILLER	15.20		14, 15	
46 LA	GEORGE WILLIAM HENRY	8.82	YES	15, 24, 25	HOUSE, BARN, 4 MISC.
46X	" " " " "	0.06		25	
46T	" " " " "	0.61		15, 25	
46WA	" " " " "			15	
47 LA	GEORGE WILLIAM HENRY, ET AL	0.37		25	WA
47X	" " " " "	0.06		25	
47T	" " " " "	0.11		25	
48 LA	WARREN C. CRAWFORD JR. ET AL	0.05		15	
49 LA	MATTHEW P. WAUBEN, ET UX	0.10		15	
50 LA	ETHEL D. CURRY BRYANT, ET AL	0.06		15	
51 LA	LLOYD G. LOWTHER	0.06		15	
52 LA	FREDERICK WAUBEN, ET AL	1.31		15	
52	" " " " "	0.04		24	
52T	" " " " "	0.50		15, 24	
52WA	" " " " "			24	
53 LA	C.M. CABLE JR.	0.18		24	
53ALA	" " " " "	5.33		25	
53	" " " " "	0.02		25	
54 LA	DEAN F. SHAFFER	1.43		15, 24	
54	" " " " "	0.06		24	WA
55 LA	BESSIE M ^o DOUGLE	0.06		25	
55	" " " " "	0.04		25	
55T	" " " " "	0.05		25	
56 LA	CHARLES H. SPAYD JR.	0.02	YES	24	SEPTIC TANK
57 LA	M. CHARLES MITCHEL	0.04		24	
57	" " " " "	0.01	YES	24	I-WELL WA
58	JAMES K. VOGELGESANG	0.01		24	
58T	" " " " "	0.05		24	
59	ISABELLE I. FOCKLER	0.05		24	WA
60	HAROLD I. DECKER	0.08		24	
60WA	" " " " "			24	
61 LA	HERBERT W. HIRSCHFELD	0.03		23	
10BLA	FREDERICK J. PITTHAN	1.81		2-3 & 29	
10CLA	" " " " "	2.98		2-3 & 30	
TOTAL		370±			

38 SA Mark H. Reese

Mortgage Release



AUGLAIZE COUNTY
AUG-25-505
R/W PLAN
LIMITED ACCESS



Eda O. Schneider aka
Edith O. Schneider

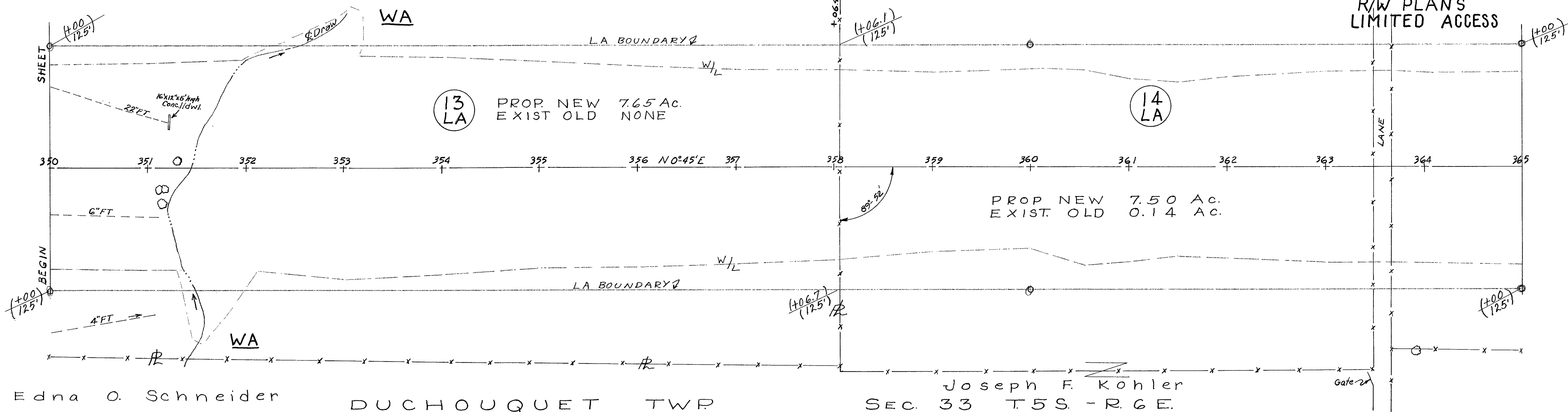
DUCHOUQUET TWP

SEC. 33 - T5S. - R. 6 E.

Joseph F. Rohler

FED. RD. DIVISION	STATE	PROJECT
2	OHIO	

AUGLAIZE COUNTY
AUG-25-505
R/W PLANS
LIMITED ACCESS



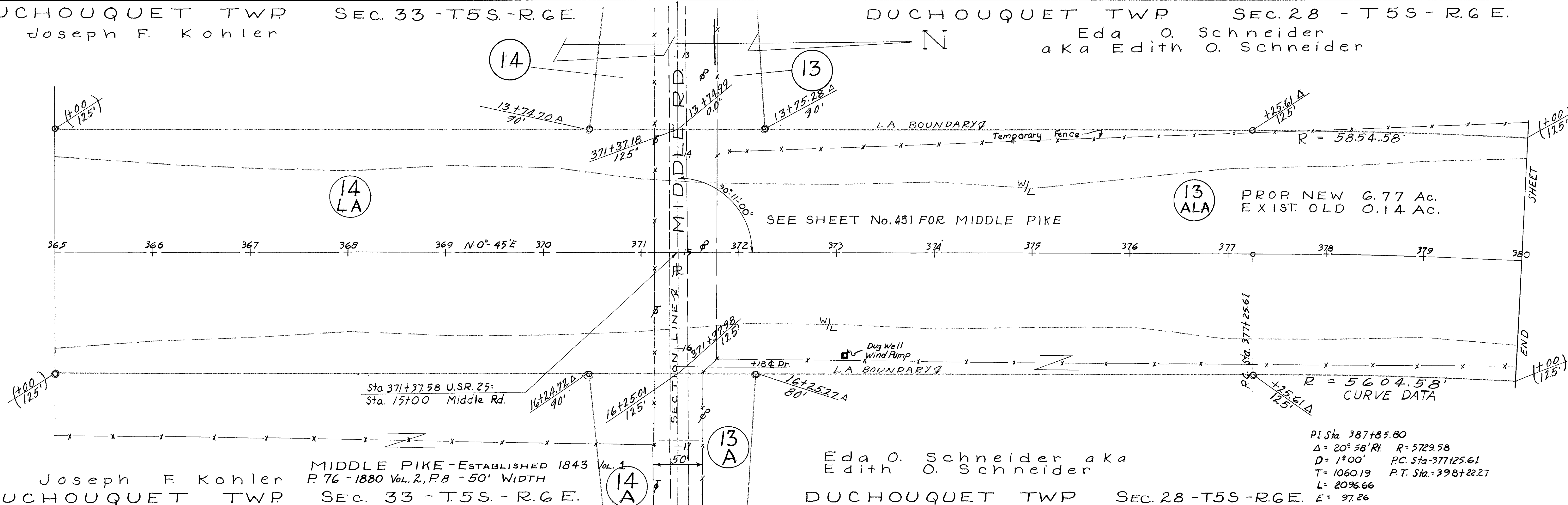
DUCHOUQUET TWP
Joseph F. Kohler

SEC. 33 - T5S. - R. 6 E.

DUCHOUQUET TWP

SEC. 28 - T5S. - R. 6 E.

Eda O. Schneider
aka Edith O. Schneider



Eda O. Schneider, aka
Edith O. Schneider

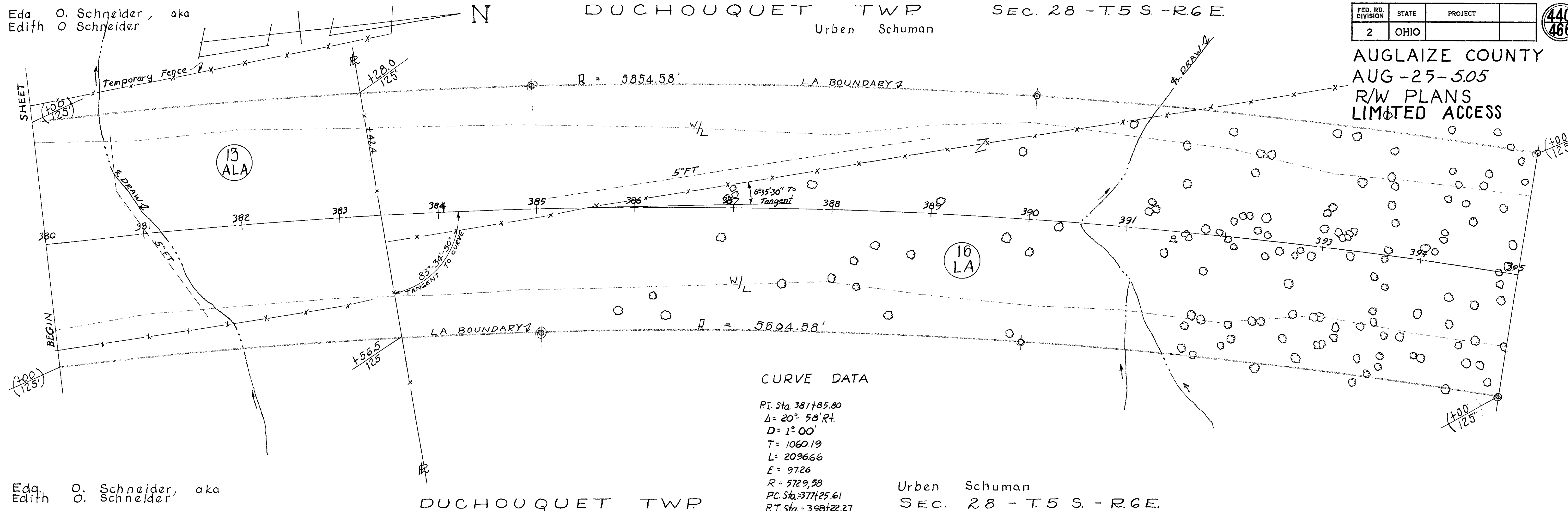
DUCHOUQUET TWP
Urban Schuman

SEC. 28 - T.5 S. - R.6 E.

FED. RD. DIVISION	STATE	PROJECT
2	OHIO	

440
466

AUGLAIZE COUNTY
AUG-25-505
R/W PLANS
LIMITED ACCESS



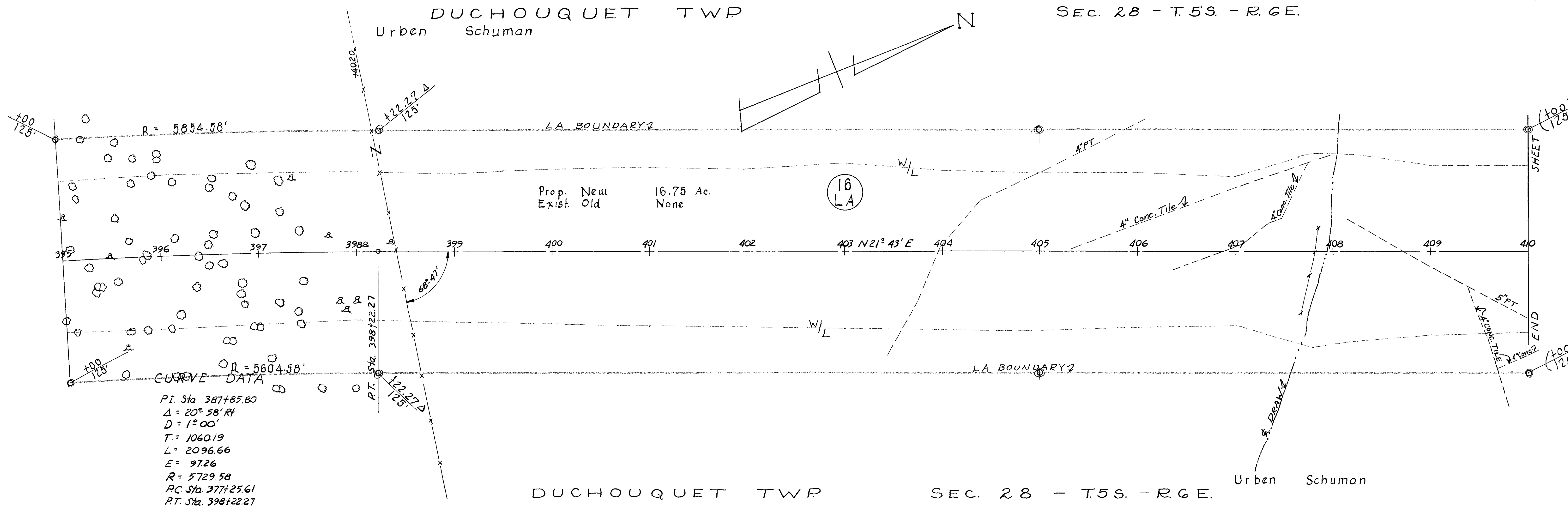
CURVE DATA

PI. Sta 387+85.80
 $\Delta = 20^\circ 58' R$
 $D = 1^\circ 00'$
 $T = 1060.19$
 $L = 2096.66$
 $E = 97.26$
 $R = 5729.58$
PC. Sta. 377+25.61
PT. Sta. 398+22.27

Urban Schuman
SEC. 28 - T.5 S. - R.6 E.

DUCHOUQUET TWP
Urban Schuman

SEC. 28 - T.5 S. - R.6 E.



CURVE DATA

PI. Sta 387+85.80
 $\Delta = 20^\circ 58' R$
 $D = 1^\circ 00'$
 $T = 1060.19$
 $L = 2096.66$
 $E = 97.26$
 $R = 5729.58$
PC. Sta. 377+25.61
PT. Sta. 398+22.27

DUCHOUQUET TWP

SEC. 28 - T.5 S. - R.6 E.

Urban Schuman

DUCHOUQUET TWP
Clarence Weber

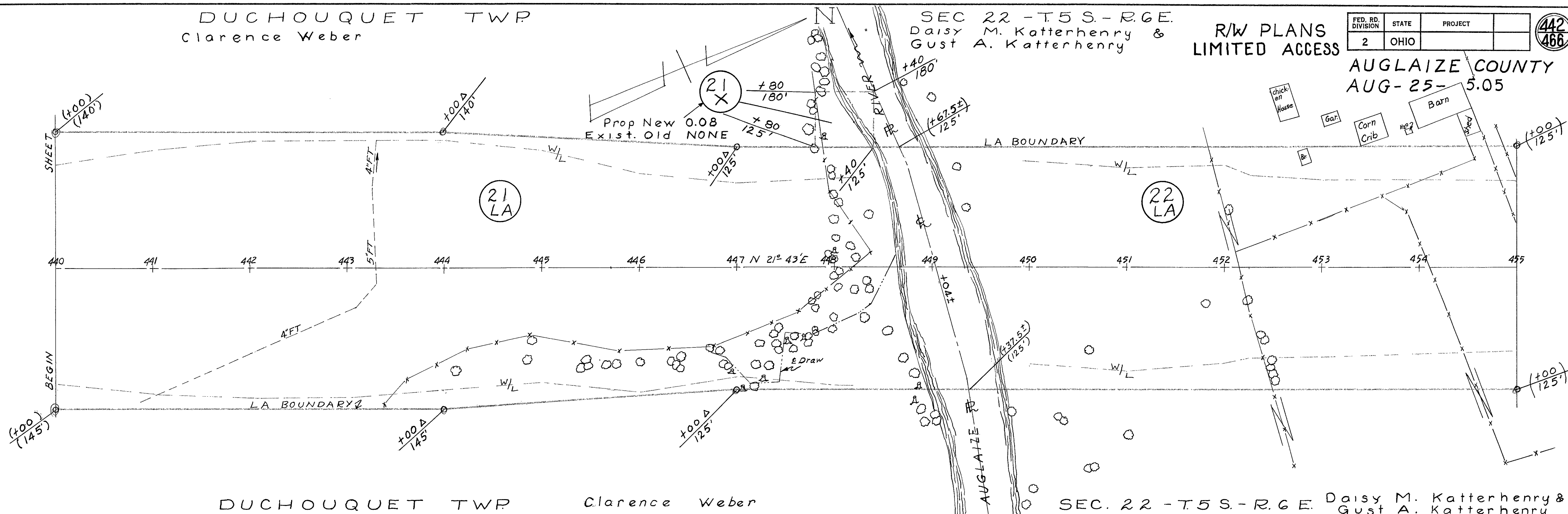
SEC 22 - T5 S. - R. 6 E.
Daisy M. Katterhenry &
Gust A. Katterhenry

R/W PLANS
LIMITED ACCESS

FED. RD. DIVISION	STATE	PROJECT
2	OHIO	

442
466

AUGLAIZE COUNTY
AUG-25-5.05



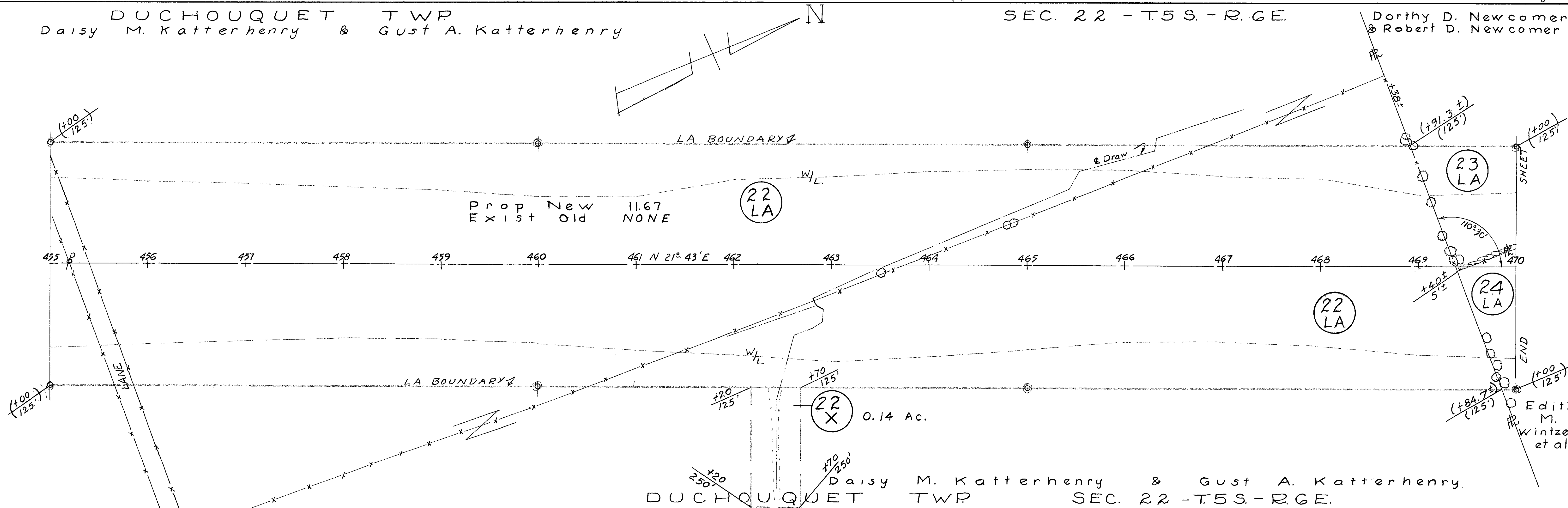
DUCHOUQUET TWP Clarence Weber

SEC. 22 - T5 S. - R. 6 E. Daisy M. Katterhenry & Gust A. Katterhenry

DUCHOUQUET TWP
Daisy M. Katterhenry & Gust A. Katterhenry

SEC. 22 - T5 S. - R. 6 E.

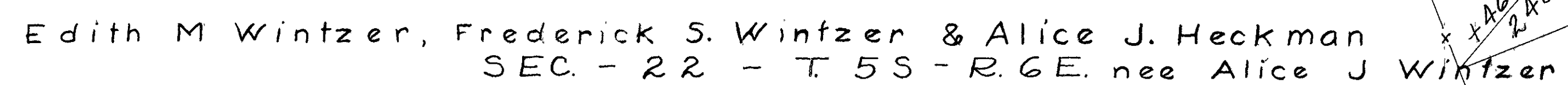
Dorothy D. Newcomer & Robert D. Newcomer



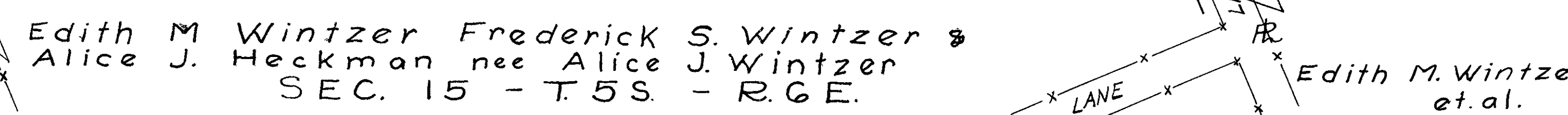
DUCHOUQUET TWP Daisy M. Katterhenry & Gust A. Katterhenry
SEC. 22 - T5 S. - R. 6 E.

443
466

* Edith M Winter ~~100~~
125) SEC. 15-T55-RGE.



Odessa P. Steinbaugh



DUCHOUQUET TWP
Odessa P. Stinebaugh

Prop New 2.90 Ac
Exist Old NONE

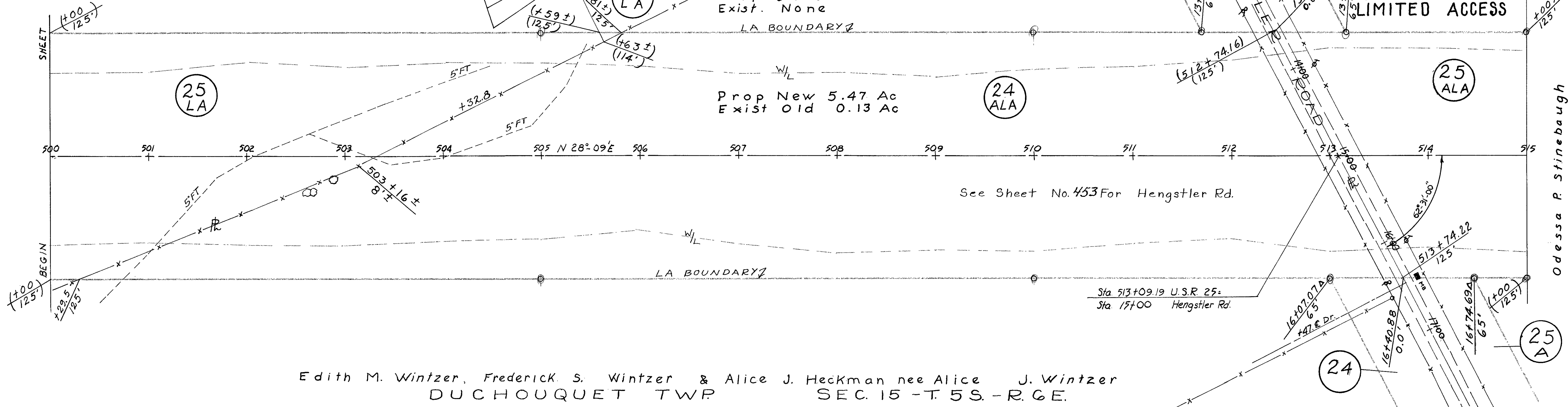
N Oliver A.
Ream &
Florence B.
Ream

SEC. 15 - T. 5 S. - R. 6 E.
Edith M. Wintzer, Frederick
S. Wintzer, & Alice J. Heckman
nee Alice J. Wintzer

FED. RD. DIVISION	STATE	PROJECT
2	OHIO	

444
466

AUGLAIZE COUNTY
AUG-25-5.05
R/W PLANS
LIMITED ACCESS



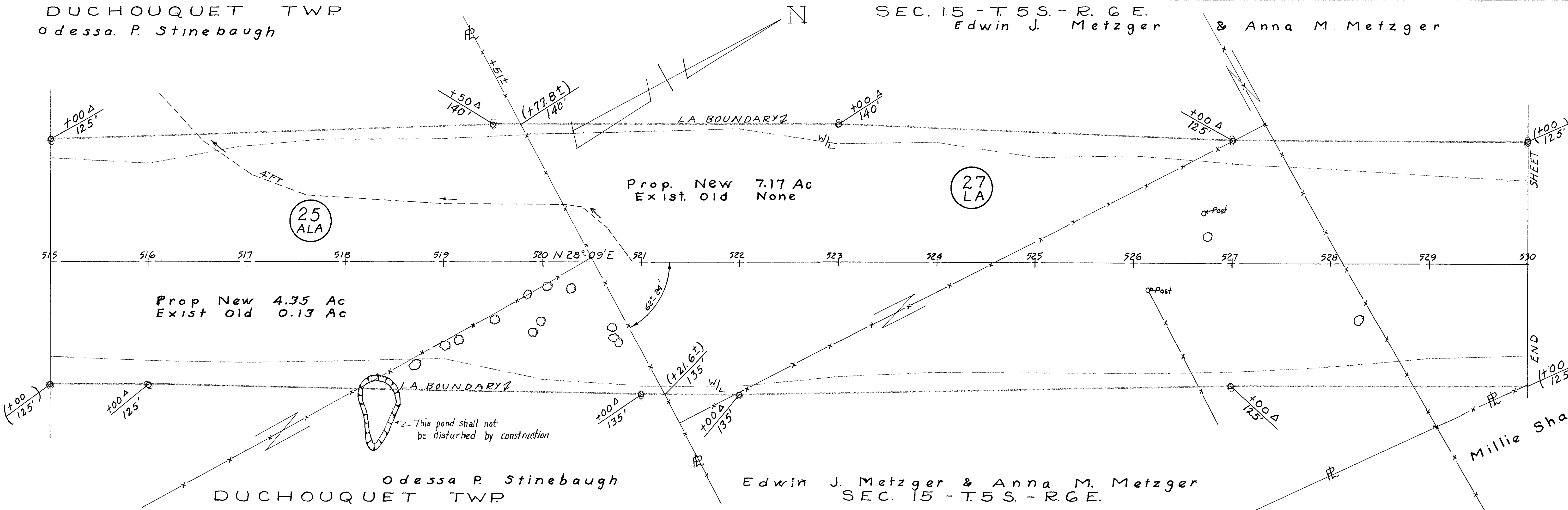
DUCHOUQUET TWP
Odessa P. Stinebaugh

Prop New 4.35 Ac
Exist Old 0.13 Ac

Prop. New 7.17 Ac
Exist. Old None

SEC. 15 - T. 5 S. - R. 6 E.
Edwin J. Metzger & Anna M. Metzger

Edwin J. Metzger & Anna M. Metzger

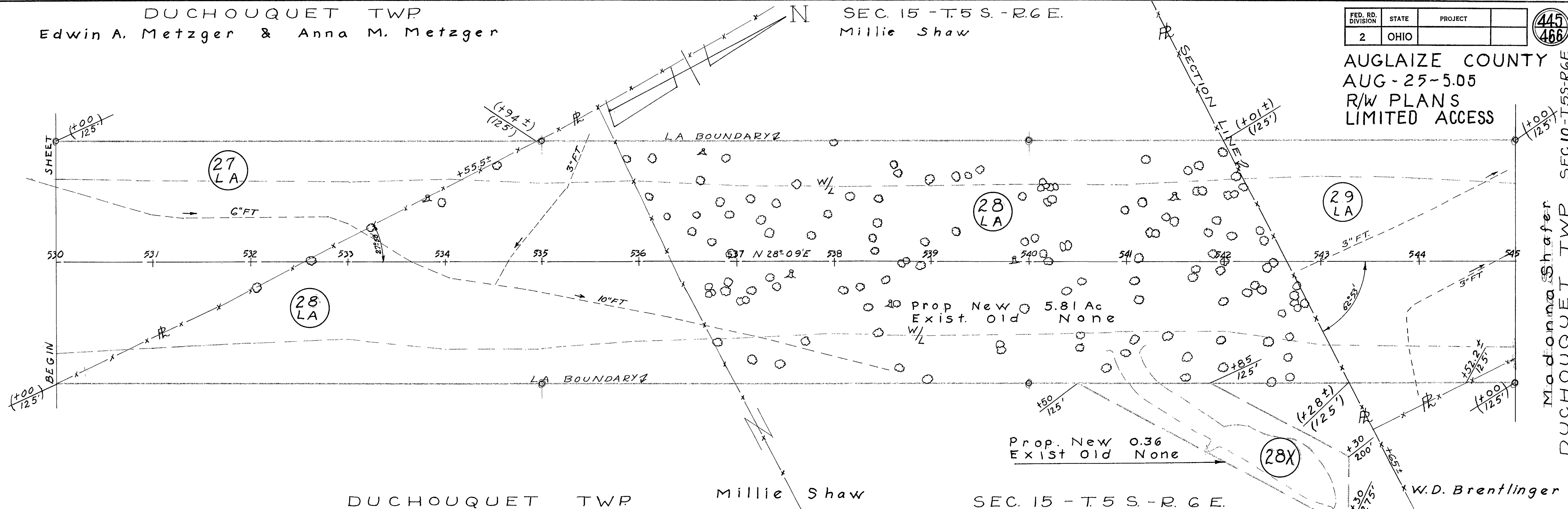


SEC. 15 - T. 5 S. - R. 6 E.
Millie Shaw

FED. RD. DIVISION	STATE	PROJECT	
2	OHIO		



AUGLAIZE COUNTY
AUG - 25-5.05
R/W PLANS
LIMITED ACCESS



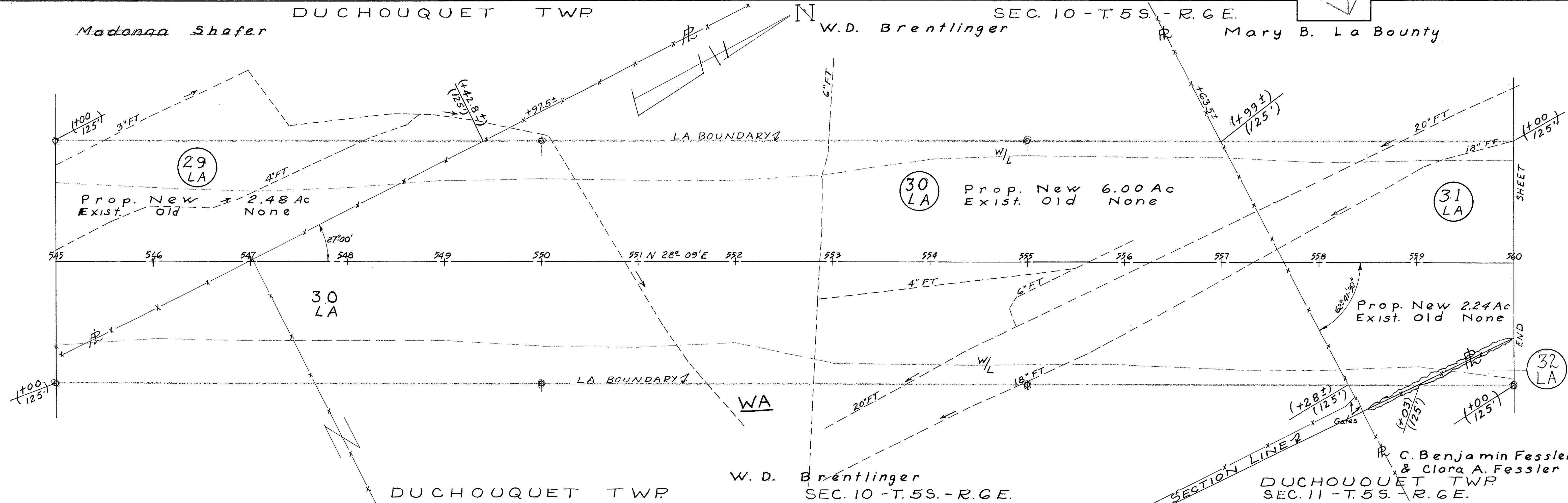
Madonna Shafer

DUCHOUQUET TWR


W.D. Brentlinger

SEC. 10 - T. 5 S. - R. 6 E.

Mary B. La Bounty



L.A. BOUNDARY



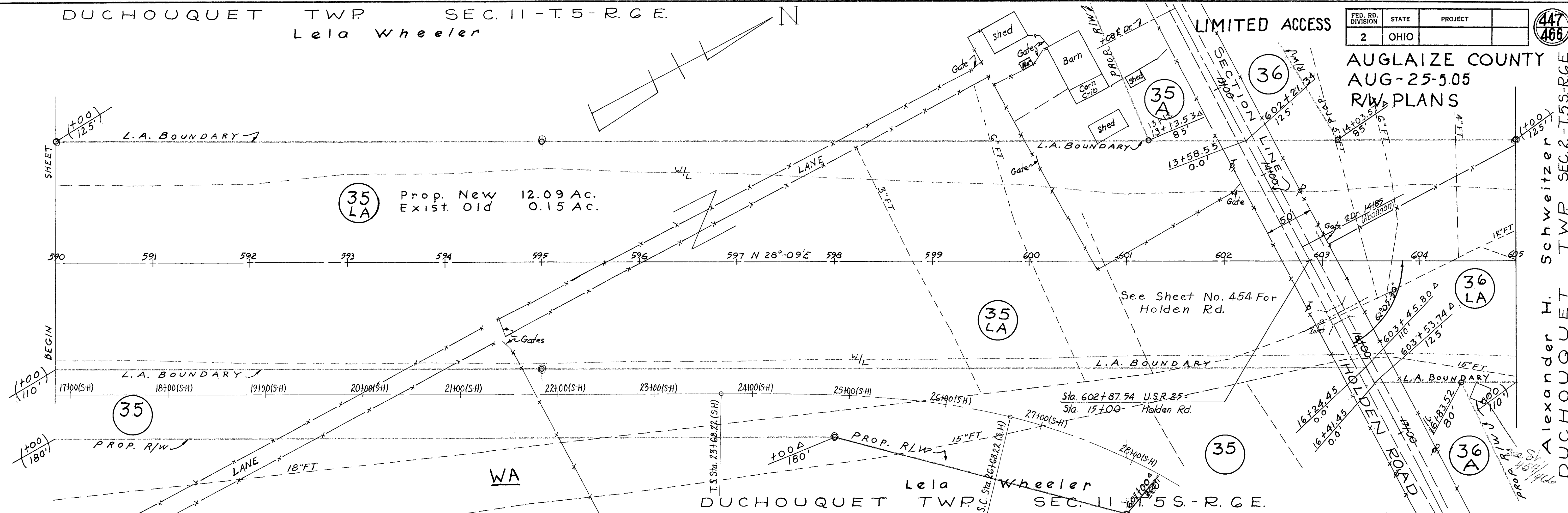
DUCHOUQUET TWP SEC. 11 - T. 5 - R. 6 E.
Lela Wheeler

LIMITED ACCESS

FED. RD. DIVISION	STATE	PROJECT
2	OHIO	

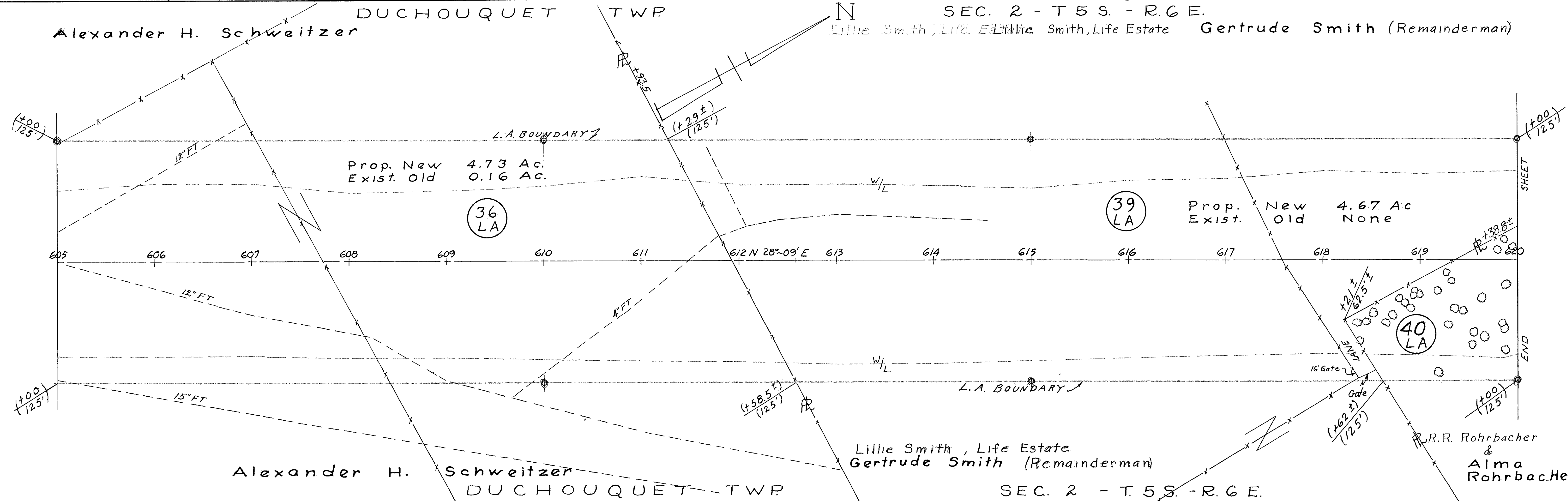
447
466

AUGLAIZE COUNTY
AUG-25-505
R/W PLANS



DUCHOUQUET TWP
Alexander H. Schweitzer

SEC. 2 - T. 5 S. - R. 6 E.
Lillie Smith, Life Estate Gertrude Smith, Life Estate Gertrude Smith (Remainderman)



DUCHOUQUET TWP

Gertrude Smith (Remainderman)
Lillie Smith, Life Estate

R.R. Rohrbacher

N SEC. 2 T.5 S. - R. 6 E.
Alma Rohrbacher

Prop. New 0.26 Ac.
Exist. Old 0.06 Ac.

42

+56.34
272'

FED. RD. DIVISION	STATE	PROJECT
2	OHIO	

AUGLAIZE COUNTY
AUG-25-5.05
R/W PLANS
LIMITED ACCESS

448
466

Board of Co
Commissioners.
Auglaize, County

Prop. New 7.50 Ac.
Exist. Old 0.11 Ac.

41

Sta. 632+82.54 U.S.R. 25 =
Sta. 13+00 Freymuth Rd.

Prop. New 0.26 Ac.
Exist. Old 0.06 Ac.

40

FREYMUTH RD. ESTABLISHED
1851-V.3, P.83 ALSO 1863 V.3, P.286

SEC. 2 - T. 5 S. - R. 6 E.

George J. Freymuth & Ruth Freymuth

DUCHOUQUET TWP

CURVE DATA

DUCHOUQUET TWP

SEC. 2 - T. 5 S. - R. 6 E.

George J. Freymuth & Ruth Freymuth

P.I. Sta. 651+14.45

$\Delta = 27^\circ 14' \text{ L.A.}$

$D = 1^\circ 00'$

$T = 1,387.90$

$L = 2723.33$

$E = 165.70$

$R = 5729.58$

P.C. Sta. 637+26.55

P.T. Sta. 664+49.88(Back): Sta. 660+47.66(Ahead)

$R = 5604.58'$

Prop New 10.12 Ac.
Exist Old 0.11 Ac.

42
LA

$R = 5854.58'$

SEC. 2 - T. 5 S. - R. 6 E.

George J. Freymuth & Ruth Freymuth

DUCHOUQUET TWP

Chester G. Stevely

DUCHOUQUET TWP SEC. 2 T.5S.-R.6E.

B.W. Sheely & Pauline Sheely

George J. Freymuth &
Ruth Freymuth

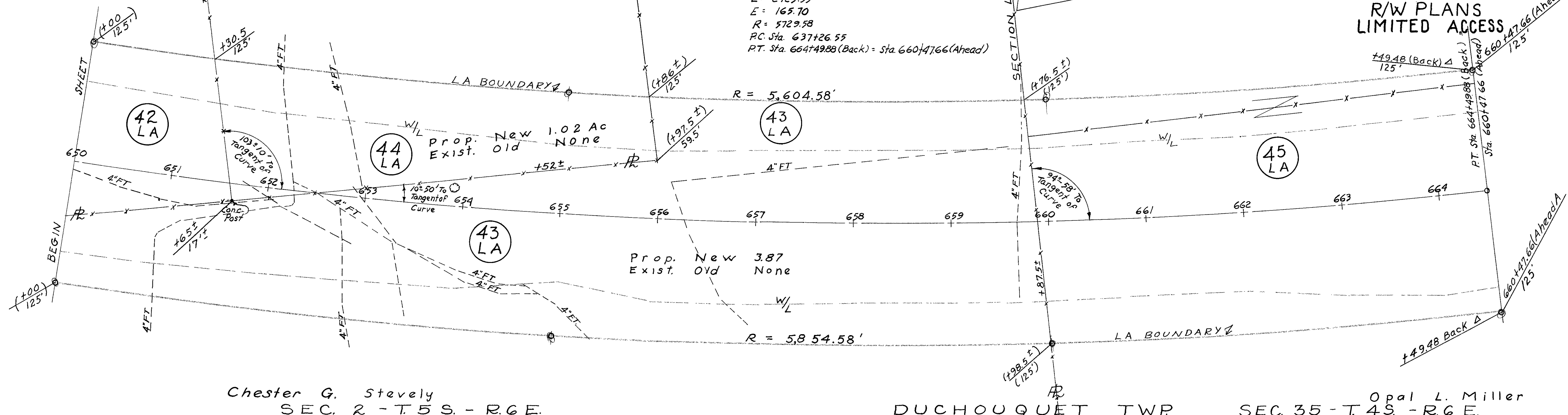
CURVE DATA

P.I. Sta. 651+14.45
 $\Delta = 27^{\circ}-14'14''$
 $D = 1^{\circ}00'$
 $T = 1387.90$
 $L = 2723.33$
 $E = 165.70$
 $R = 5729.58$
P.C. Sta. 637+26.55
P.T. Sta. 664+49.88 (Back) = Sta. 660+47.66 (Ahead)

Opal L. Miller

FED. RD. DIVISION	STATE	PROJECT
2	OHIO	

AUGLAIZE COUNTY
AUG-25-5.05
R/W PLANS
LIMITED ACCESS



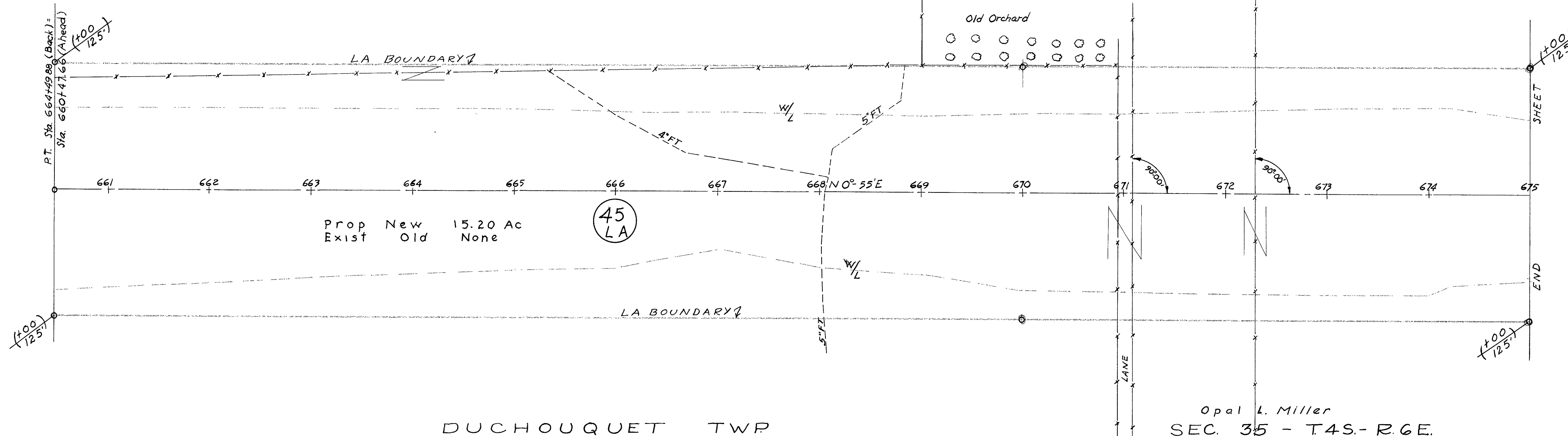
Chester G. Stevely
SEC. 2 - T.5S. - R.6E.

Opal L. Miller
DUCHOUQUET TWP SEC. 35 - T.4S. - R.6E.

Opal L. Miller

DUCHOUQUET TWP

SEC. 35 - T.4S. - R.6E.



DUCHOUQUET TWP

Opal L. Miller

Matthew Phillip Wauben aka Matthew P. Wauben & Rachael Wauben (h+w)
Prop. New 0.05 Ac
Exist. Old None

SEC. 35 - T.4 S. - R. 6 E.

Ethel D. Curry Bryant & Walter L. Bryant

Lloyd G. Lowther & Mary Jane Lowther

Frederick Wauben & Phillipine Wauben

FED. RD. DIVISION	STATE	PROJECT
2	OHIO	

AUGLAIZE COUNTY
AUG - 25 - 5.05
R/W PLANS
LIMITED ACCESS

450
466

Warren C. Crawford Jr. & Willie Crawford (h+w)

Prop. New 0.10 Ac
Exist. Old None

Prop. New 0.06 Ac
Exist. Old None

Prop. New 0.06 Ac
Exist. Old None

Prop. New 0.06 Ac
Exist. Old None

(+100)
125'

L.A. BOUNDARY

45
LA

48
LA

49
LA

50
LA

51
LA

52
LA

675 676 677 678 679 680 N 0° 55' E 681 682 683 684 685 686 687 688 689 690

46
LA

BEGIN

(+100)
125'

(+36.5)
125'

(+50)
150'

(+50)
150'

(+100)
125'

SEC. 35 - T.4 S. - R. 6 E.

George William Henry

DUCHOUQUET TWP

DUCHOUQUET TWP
Frederick Wauben & Phillipine Wauben

52
T

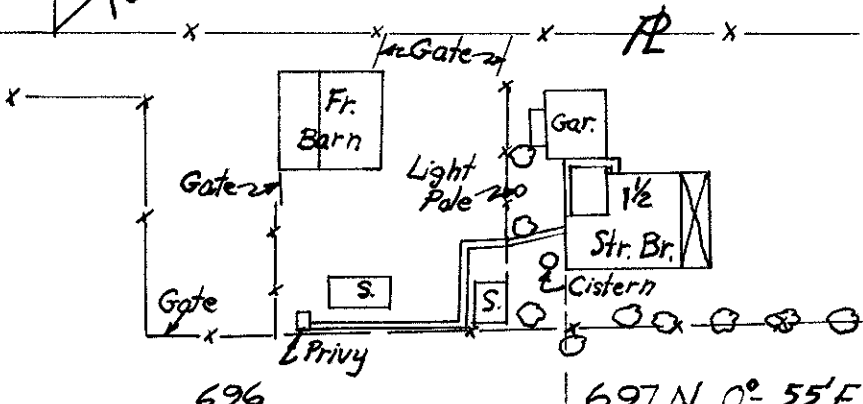
Prop. New 1.31 Ac.
Exist. Old None

52
LA

Dean F. Shaffer & Hazel Shaffer (Life) Estate

54
LA

SEE SHEET No. 459 & 460
FOR INTERCHANGE



46
LA

690 691 692 693 694 695 696 697 N 0° 55' E 698 699 700 701 702 703 704 705

Prop. New 8.82 Ac.
Exist. Old 0.16 Ac.

LOT 5

LOT 6

END PROJECT
STA. 701 + 75.0
I - 196 ()

SEE SHEET No. 460
FOR INTERCHANGE

LOT 7

LOT 8

C. M. Cable Jr. aka Chester M. Cable Jr.

DUCHOUQUET TWP

SEC. 35 - T.4 S. - R. 6 E.

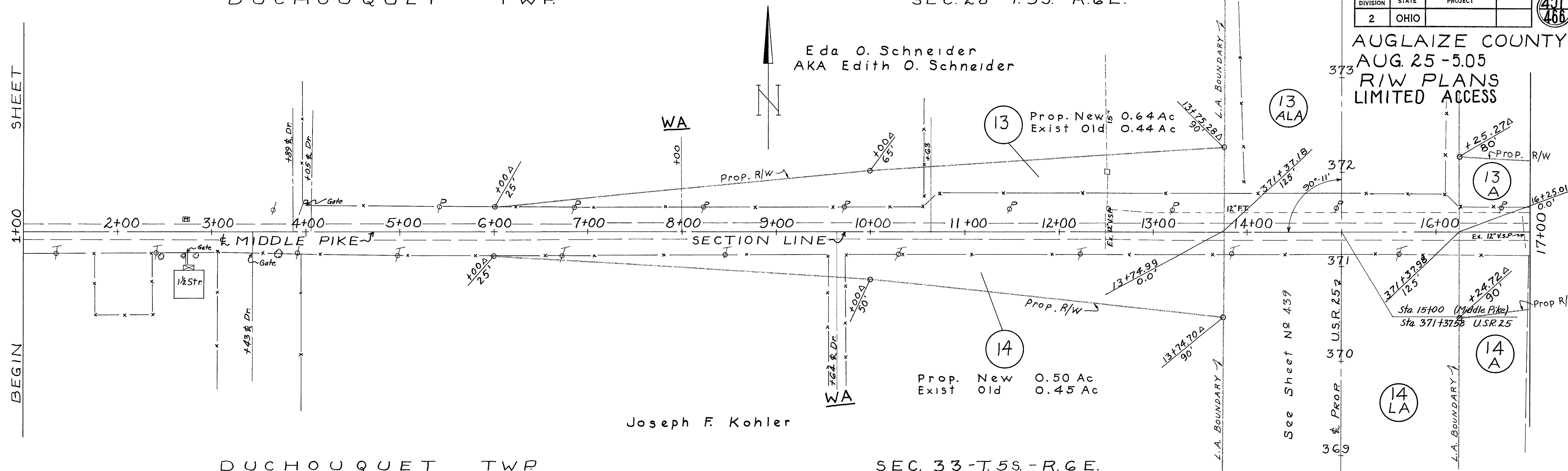
George William Henry

46
T

46
LA

MAPLEWOOD SUBDIVISION

BEGIN

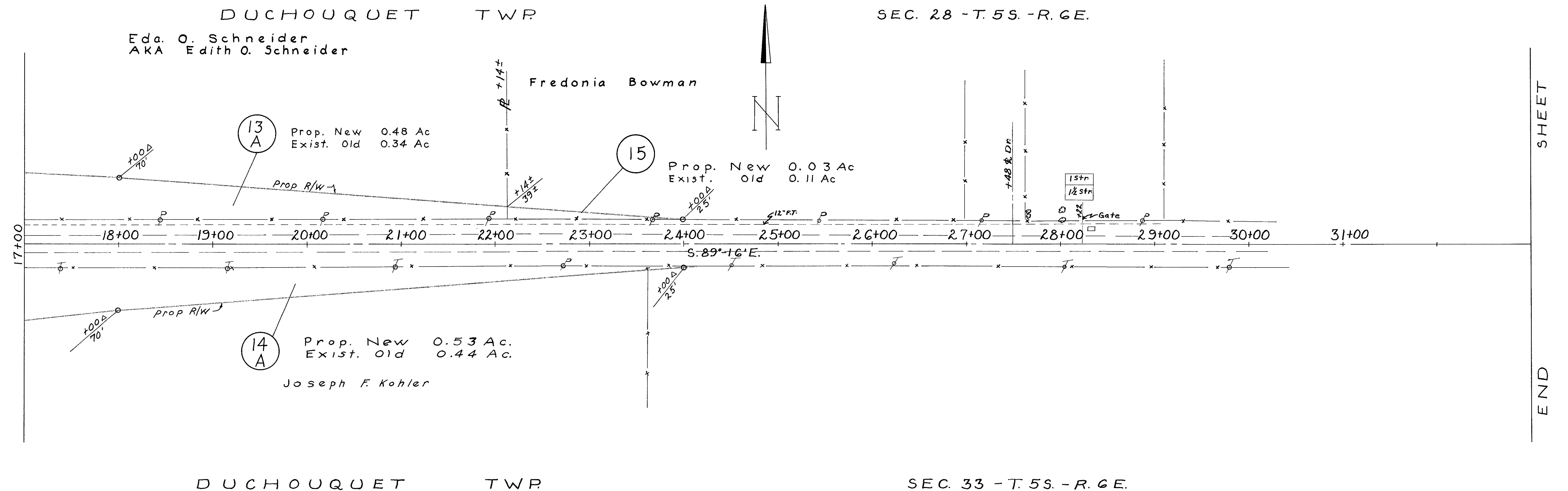


SEC. 33 - T. 5 S. - R. 6 E.

SEC. 28 - T. 5 S. - R. 6 E.

Eda. O. Schneider
AKA Edith O. Schneider

Fredonia Bowman



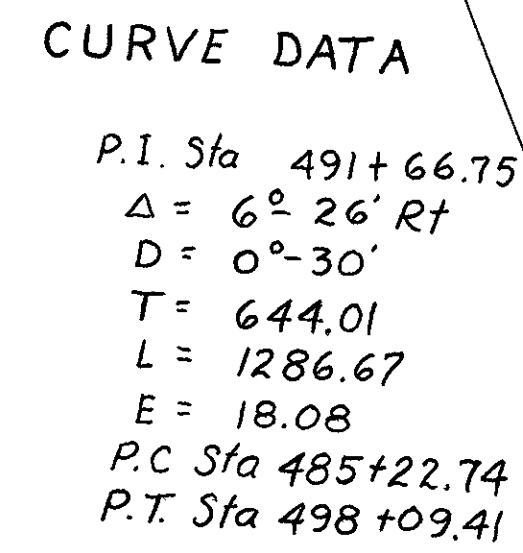
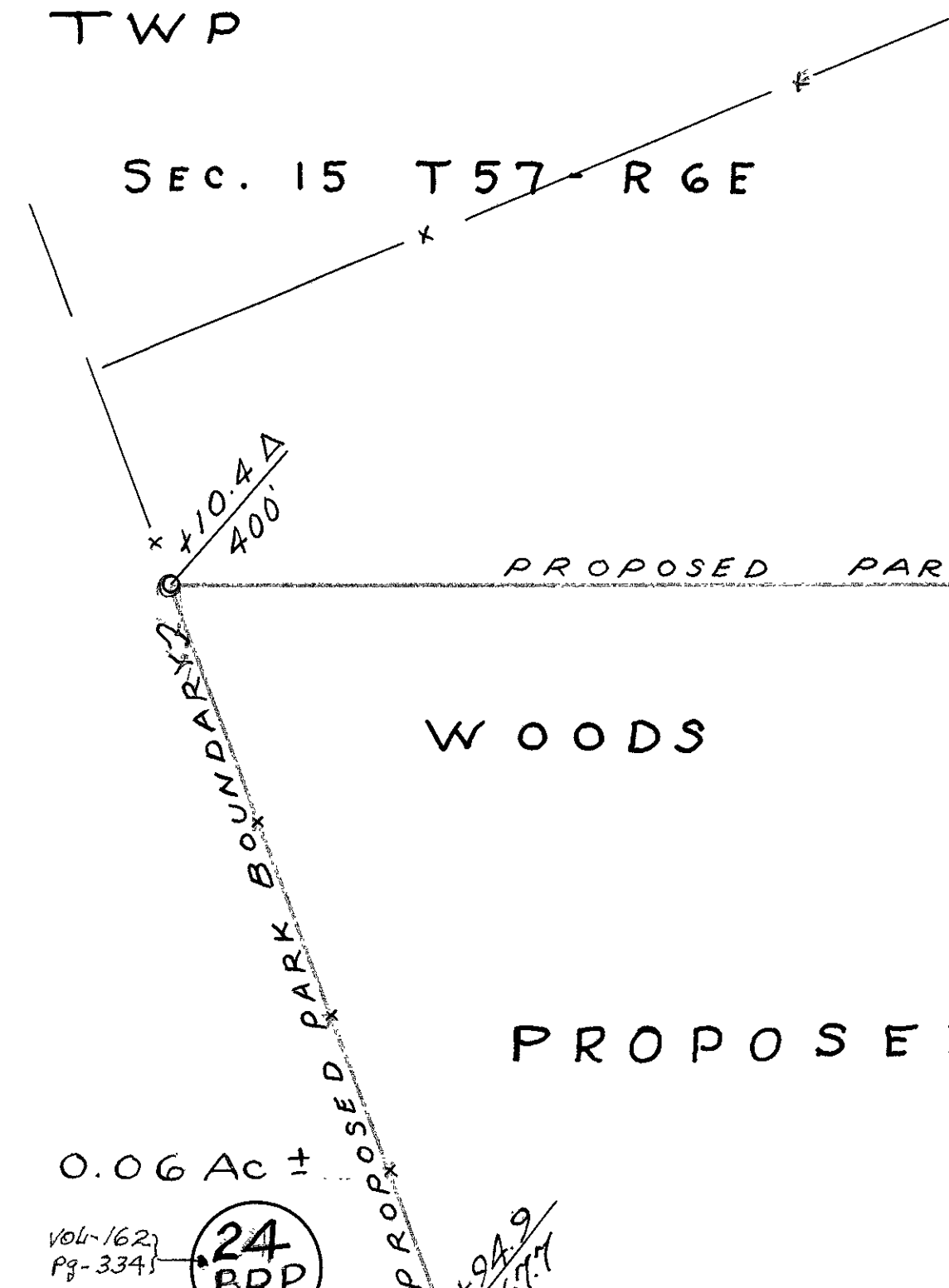
SHEET

END

SEC. 33 - T. 5S. - R. 6E.

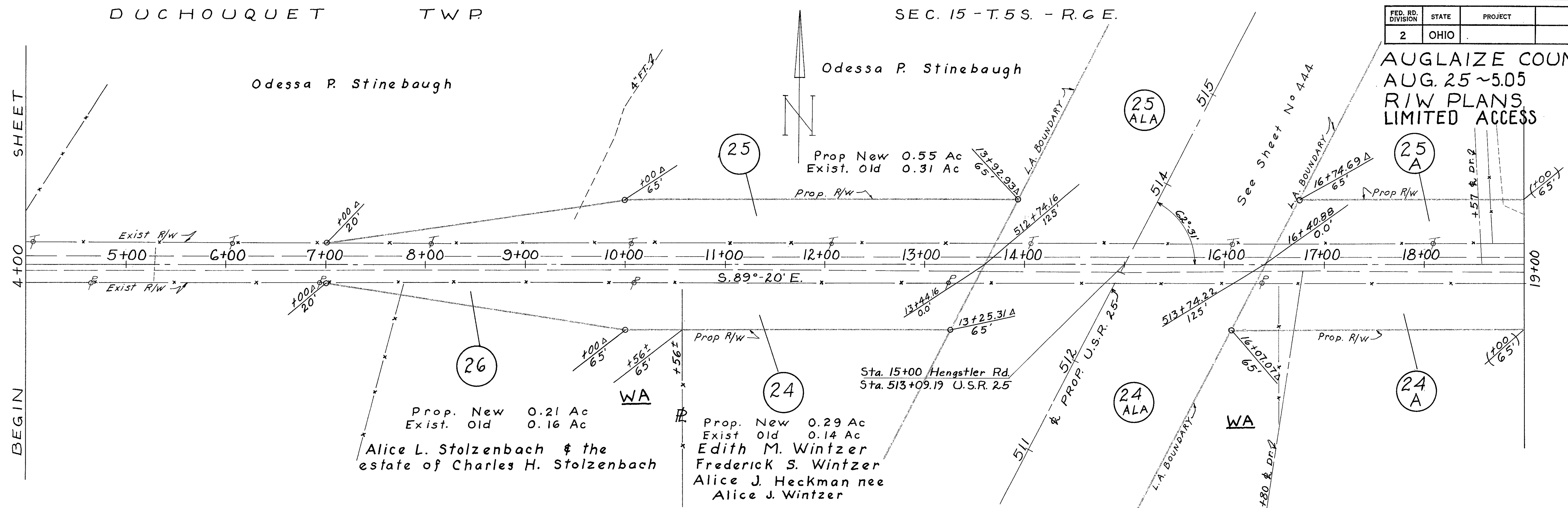


Park #25 & 26



PROPOSED ROADSIDE PARKS
ON THE LANDS OF
EDITH M. WINTZER, FREDERICK S.
WINTZER & ALICE J HECKMAN, NEE ALICE J. WINTZER
DUCHOUQUET TWP. - AUGLAIZE CO.
SCALE 1 IN = 50 FT. REVISOR'S

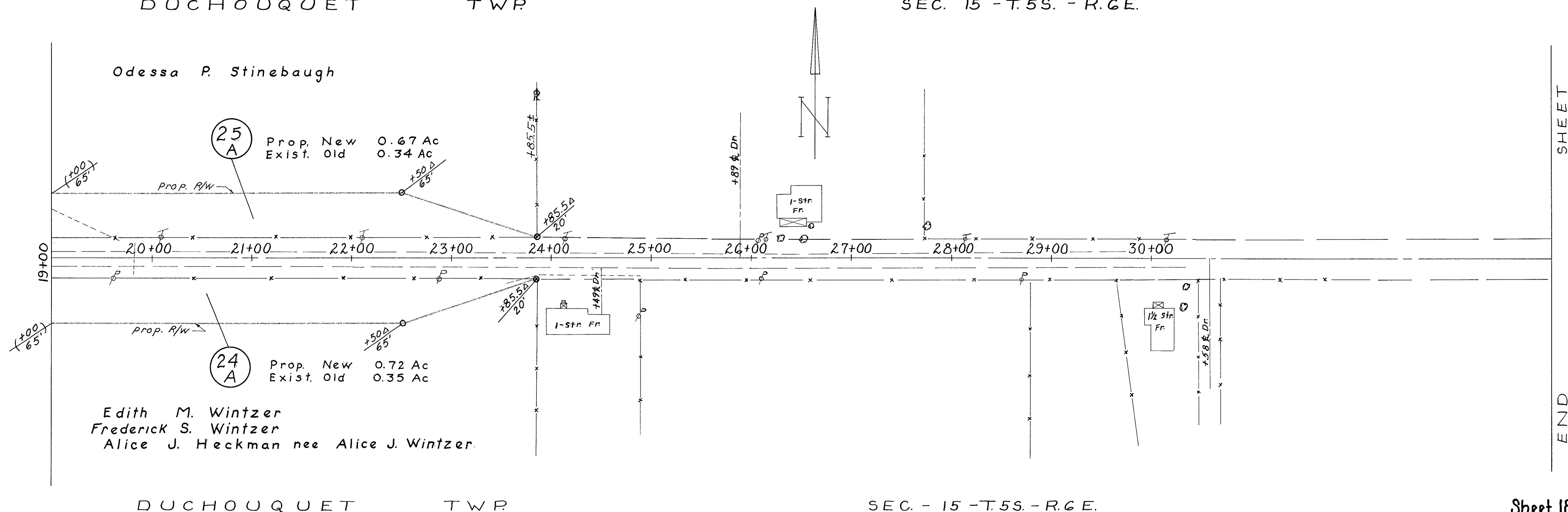
SEC. 15 - T. 5 S. - R. 6 E.



DUCHOUQUET	TWP.
DUCHOUQUET	TWP.

SEC. 15 - T. 5 S. - R. 6 E.

SEC. 15 - T. 5 S. - R. 6 E.



D U C H O U Q U E T T W P.

SEC. - 15 - T. 5 S. - R. 6 E.

Sheet 18 of 31

(HENGSTLER RD.) ~ R/W

DUCHOUQUET TWP. SEC. 2 - T.5S. - R.6E.

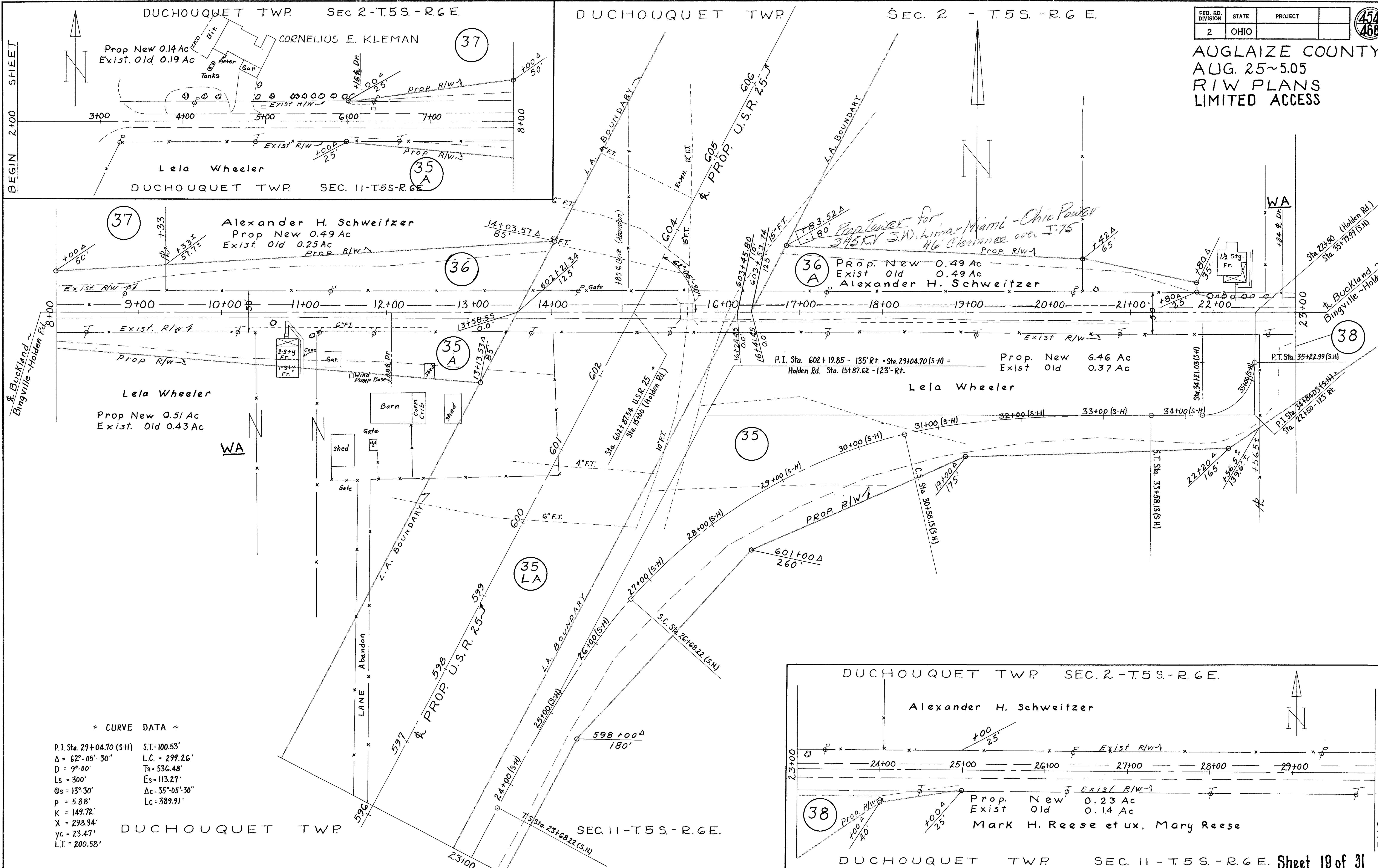
DUCHOUQUET TWP.

SEC. 2 - T.5S. - R.6E.

FED. RD. DIVISION	STATE	PROJECT
2	OHIO	

AUGLAIZE COUNTY
AUG. 25~5.05
RIW PLANS
LIMITED ACCESS

BEGIN 2+00 SHEET



~ CURVE DATA ~

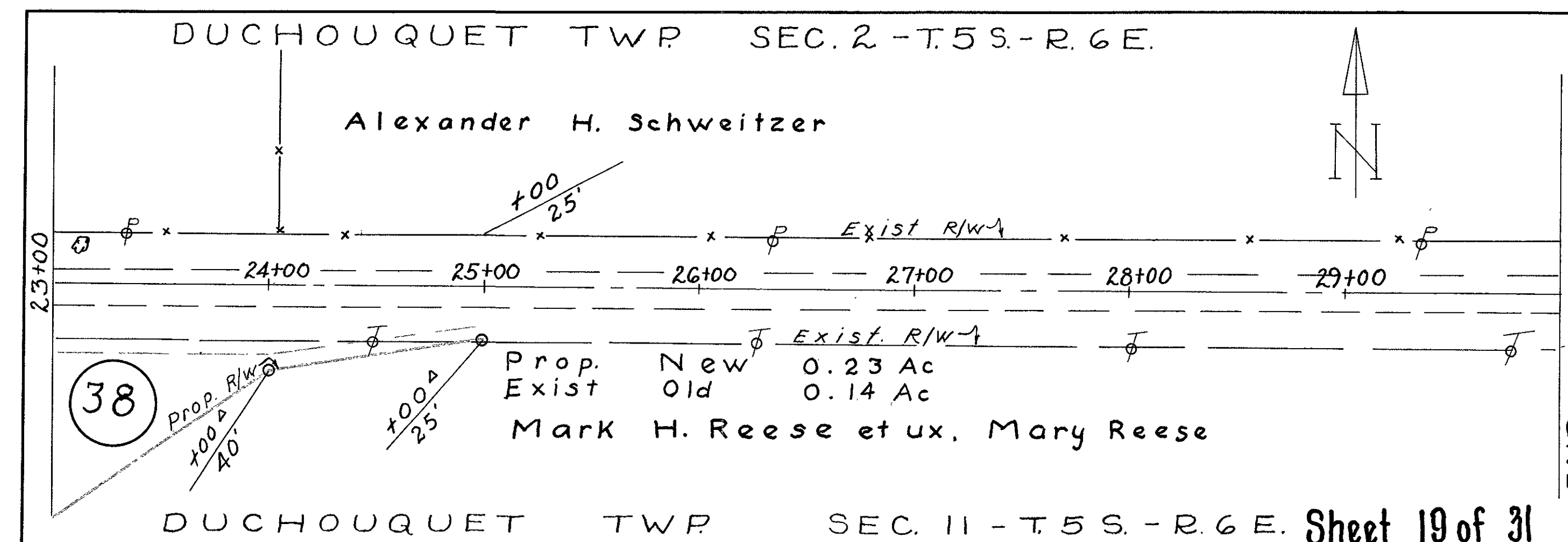
P.I. Sta. 29+04.70 (S-H) S.T. = 100.53'
 $\Delta = 62^{\circ} - 05' - 30''$ L.C. = 299.26'
 $D = 9^{\circ} - 00'$ Ts = 536.48'
 $Ls = 300'$ Es = 113.27'
 $Os = 13^{\circ} - 30'$ Δc = 35^{\circ} - 05' - 30''
 $P = 5.88'$ Lc = 389.91'
 $K = 149.72'$
 $X = 298.34'$
 $Yc = 23.47'$
 $L.T. = 200.58'$

DUCHOUQUET TWP

SEC. 11 - T.5S. - R.6E.

DUCHOUQUET TWP SEC. 2 - T.5S. - R.6E.

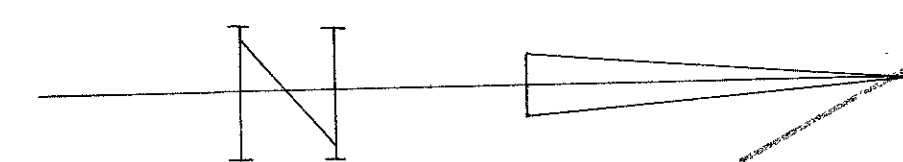
Alexander H. Schweitzer



DUCHOUQUET TWP SEC. 11 - T.5S. - R.6E. Sheet 19 of 31

~ R/W ~ BUCKLAND-BINGVILLE-HOLDEN RD. & SEITZ-HOLDEN RD. CONNECTION

See Sh. 456
AUGLAIZE COUNTY
AUG. 25~5.05
RIW PLAN
LIMITED ACCESS



Frederick J. Pitthan
See new R/W plan

PROP. NEW 23.98 AC.
EXIST. OLD 2.84 AC.

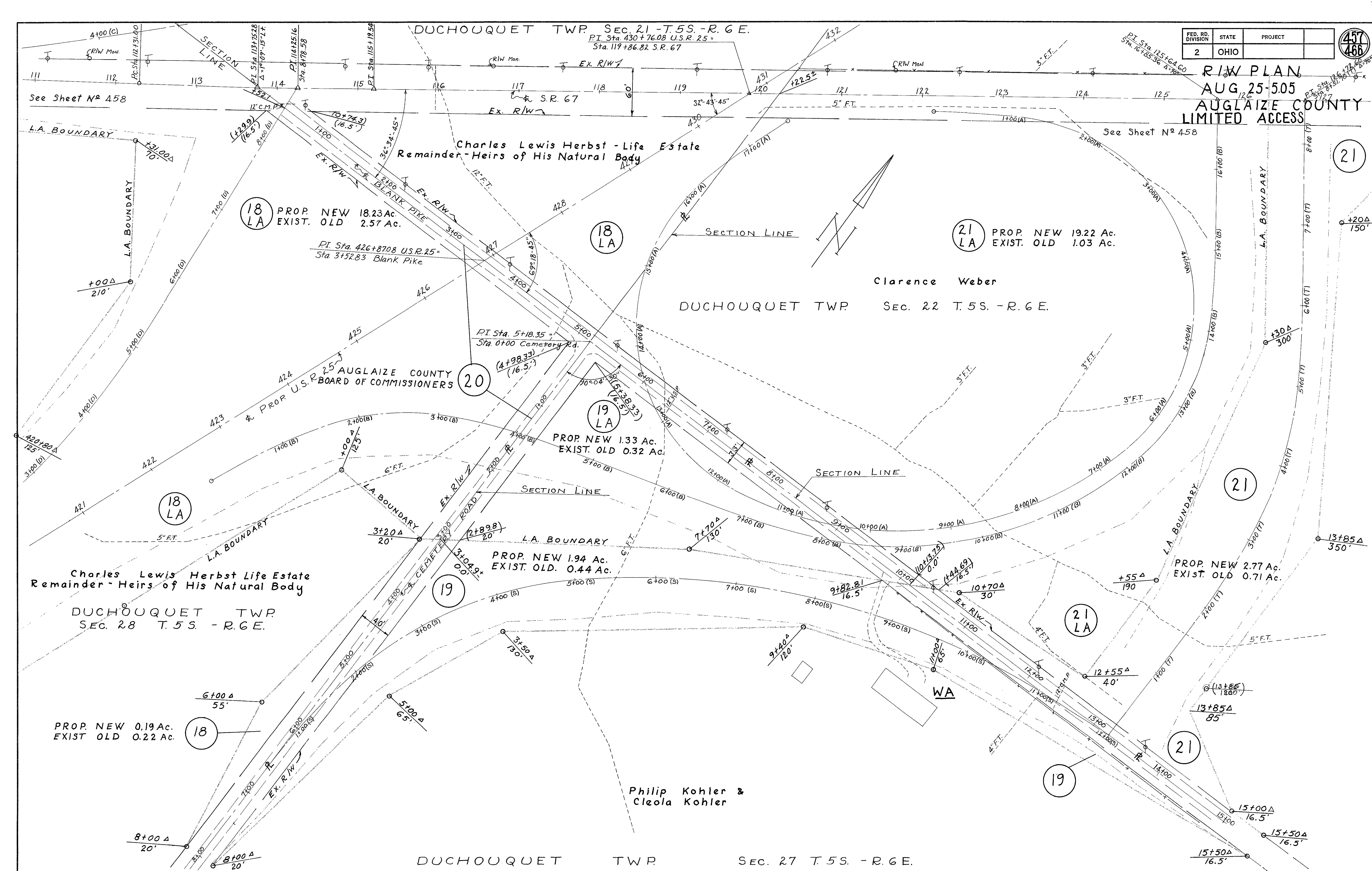
Sta. 338+19.12 U.S.R. 25 =
Sta. 868+53.02 U.S.R. 33

E. O. Schneider

FED. RD. DIVISION	STATE	PROJECT	
2	OHIO		

~~R I W PLAN~~
~~AUG 25-505~~

126 P-3727
AUGLAIZE COUNTY
LIMITED ACCESS



DUCHOUQUET TWP. SEC. 28 T. 5S. - R. 6E.

DUCHOUQUET TWP. SEC. 21 T. 5S. - R. 6E.

FED. RD. DIVISION	STATE	PROJECT
2	OHIO	1956

458
466

RIW PLAN
AUGLAIZE COUNTY
AUG. 25 ~ 5.05
LIMITED ACCESS

NOTE:
SEE SHEET NO 247/466 FOR FUTURE
RIW FENCE OPENING.
See letter to Herbst dated 9-17-81

Herbert W. Hirschfeld
Vol. 156 - Pg. 388

Charles Lewis Herbst - Life Estate
Remainder - Heirs of His Natural Body

Prop New 0.03Ac.
Exist Old 0.02Ac.

Case No. 15535

18
LA

Earth bank - sand covered
Pool
Diving board

WA

L.A. BOUNDARY

L.A. BOUNDARY

L.A. BOUNDARY

L.A. BOUNDARY

L.A. BOUNDARY

L.A. BOUNDARY

L.A. BOUNDARY

L.A. BOUNDARY

L.A. BOUNDARY

L.A. BOUNDARY

L.A. BOUNDARY

L.A. BOUNDARY

L.A. BOUNDARY

L.A. BOUNDARY

L.A. BOUNDARY

L.A. BOUNDARY

L.A. BOUNDARY

L.A. BOUNDARY

L.A. BOUNDARY

L.A. BOUNDARY

L.A. BOUNDARY

L.A. BOUNDARY

L.A. BOUNDARY

L.A. BOUNDARY

L.A. BOUNDARY

L.A. BOUNDARY

L.A. BOUNDARY

L.A. BOUNDARY

L.A. BOUNDARY

L.A. BOUNDARY

L.A. BOUNDARY

L.A. BOUNDARY

L.A. BOUNDARY

L.A. BOUNDARY

L.A. BOUNDARY

L.A. BOUNDARY

L.A. BOUNDARY

L.A. BOUNDARY

L.A. BOUNDARY

L.A. BOUNDARY

L.A. BOUNDARY

L.A. BOUNDARY

L.A. BOUNDARY

L.A. BOUNDARY

L.A. BOUNDARY

L.A. BOUNDARY

L.A. BOUNDARY

L.A. BOUNDARY

L.A. BOUNDARY

L.A. BOUNDARY

L.A. BOUNDARY

L.A. BOUNDARY

L.A. BOUNDARY

L.A. BOUNDARY

L.A. BOUNDARY

L.A. BOUNDARY

L.A. BOUNDARY

L.A. BOUNDARY

L.A. BOUNDARY

L.A. BOUNDARY

L.A. BOUNDARY

L.A. BOUNDARY

L.A. BOUNDARY

L.A. BOUNDARY

L.A. BOUNDARY

L.A. BOUNDARY

L.A. BOUNDARY

L.A. BOUNDARY

L.A. BOUNDARY

L.A. BOUNDARY

L.A. BOUNDARY

L.A. BOUNDARY

L.A. BOUNDARY

Charles Lewis Herbst Life Estate
Remainder - Heirs of His Natural Body

DUCHOUQUET TWP. SEC. 28 T. 5S. - R. 6E.

DUCHOUQUET TWP.
SEC. 21 T. 5S. - R. 6E.

DUCHOUQUET TWP.

SEC. 22 T. 5S. - R. 6E.

18
LA

SEE SHEET 441

21
LA

Clarence Weber

Clarence Weber

L.A. BOUNDARY

L.A. BOUNDARY

L.A. BOUNDARY

L.A. BOUNDARY

L.A. BOUNDARY

L.A. BOUNDARY

L.A. BOUNDARY

L.A. BOUNDARY

L.A. BOUNDARY

L.A. BOUNDARY

L.A. BOUNDARY

L.A. BOUNDARY

L.A. BOUNDARY

L.A. BOUNDARY

L.A. BOUNDARY

L.A. BOUNDARY

L.A. BOUNDARY

L.A. BOUNDARY

L.A. BOUNDARY

L.A. BOUNDARY

L.A. BOUNDARY

L.A. BOUNDARY

L.A. BOUNDARY

L.A. BOUNDARY

L.A. BOUNDARY

L.A. BOUNDARY

L.A. BOUNDARY

L.A. BOUNDARY

L.A. BOUNDARY

L.A. BOUNDARY

L.A. BOUNDARY

L.A. BOUNDARY

L.A. BOUNDARY

L.A. BOUNDARY

See Sheet N^o 457

DUCHOUQUET TWP

SEC. 22 T. 5S. - R. 6E.

Per. 18 LA - Pool added 1-14-57

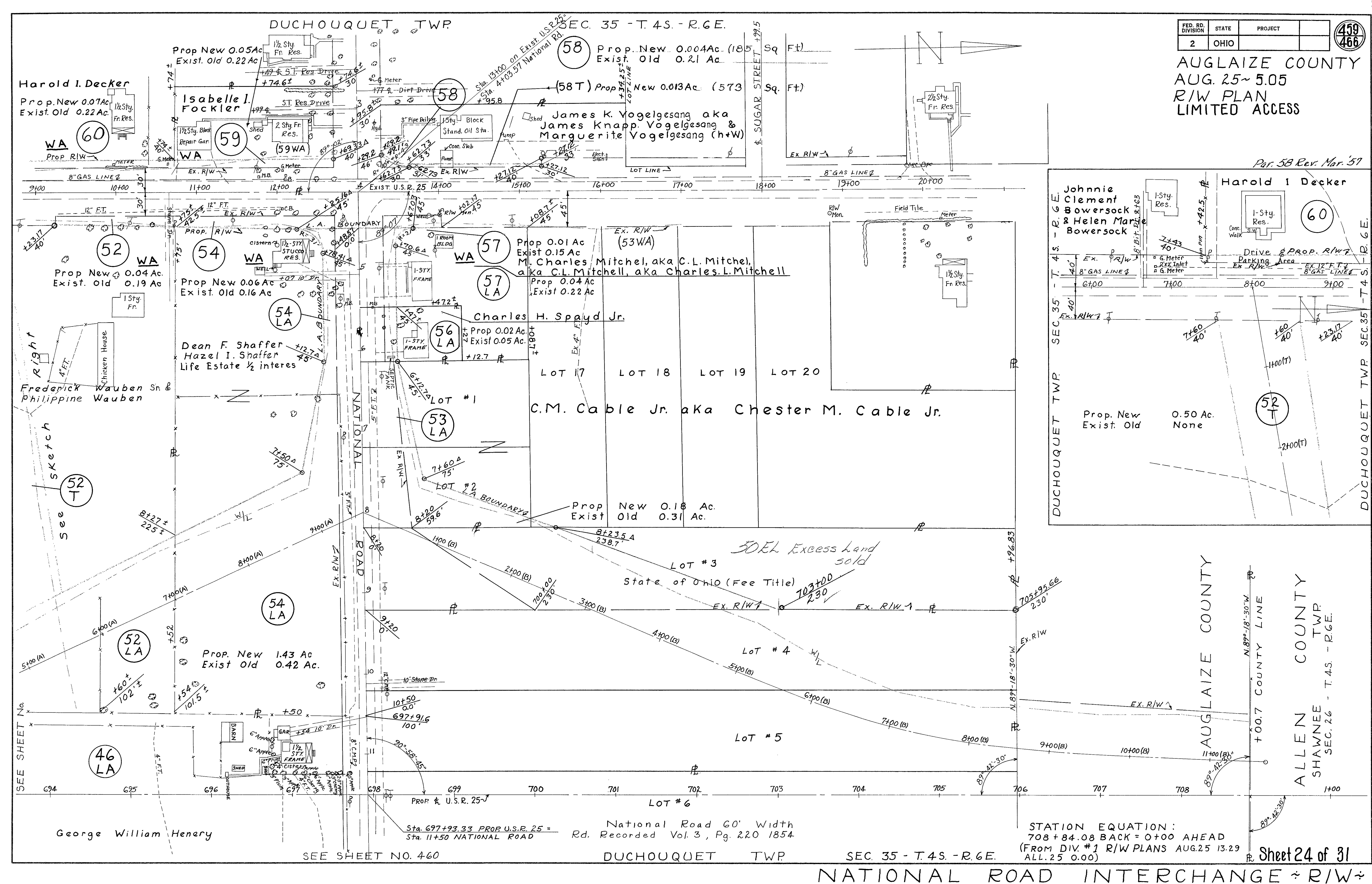
Sheet 23 of 31 S.R. 67 ~ RIW ~

FED. RD. DIVISION	STATE	PROJECT	
2	OHIO		

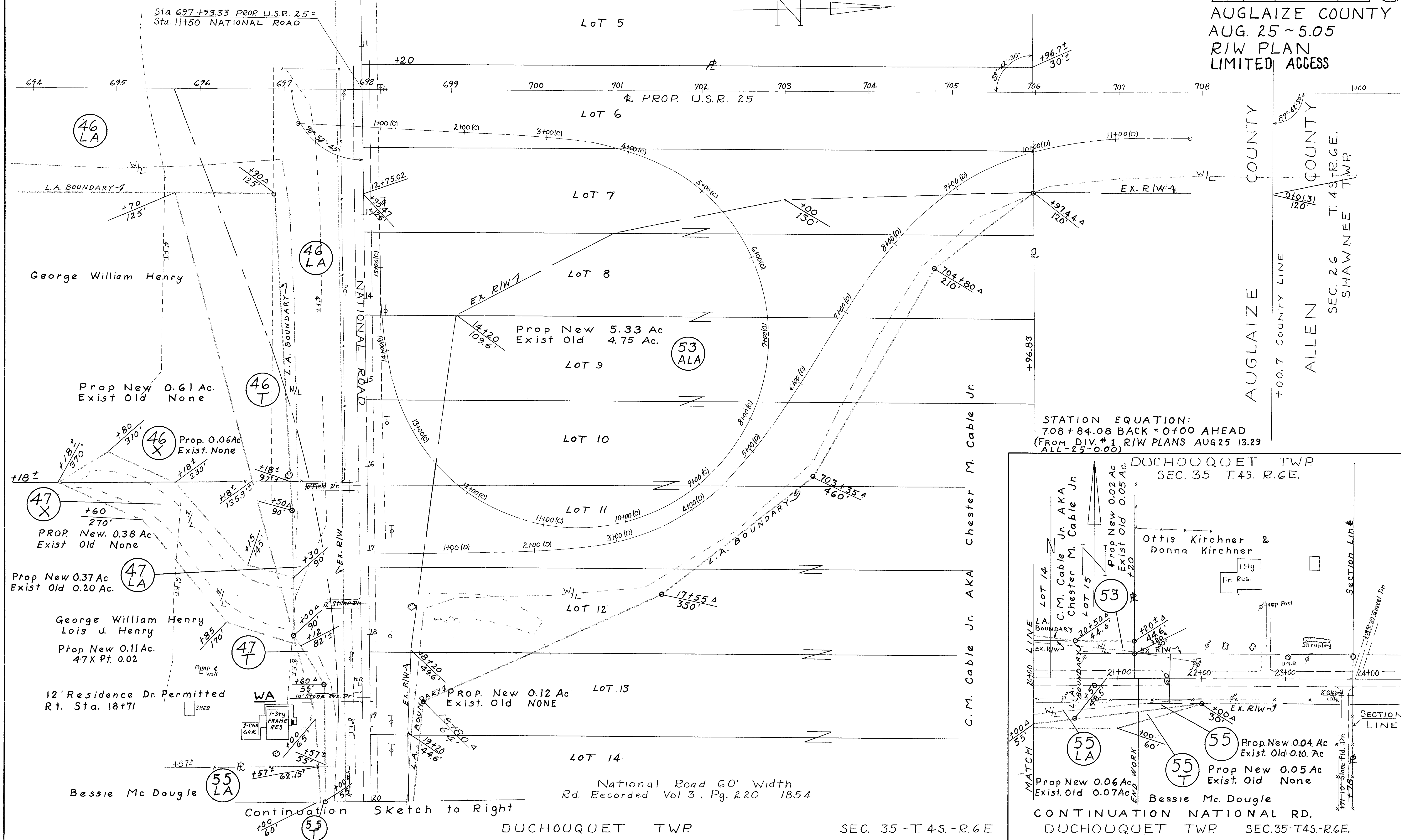


AUGLAIZE COUNTY
AUG. 25~ 5.05
R/W PLAN
LIMITED ACCESS

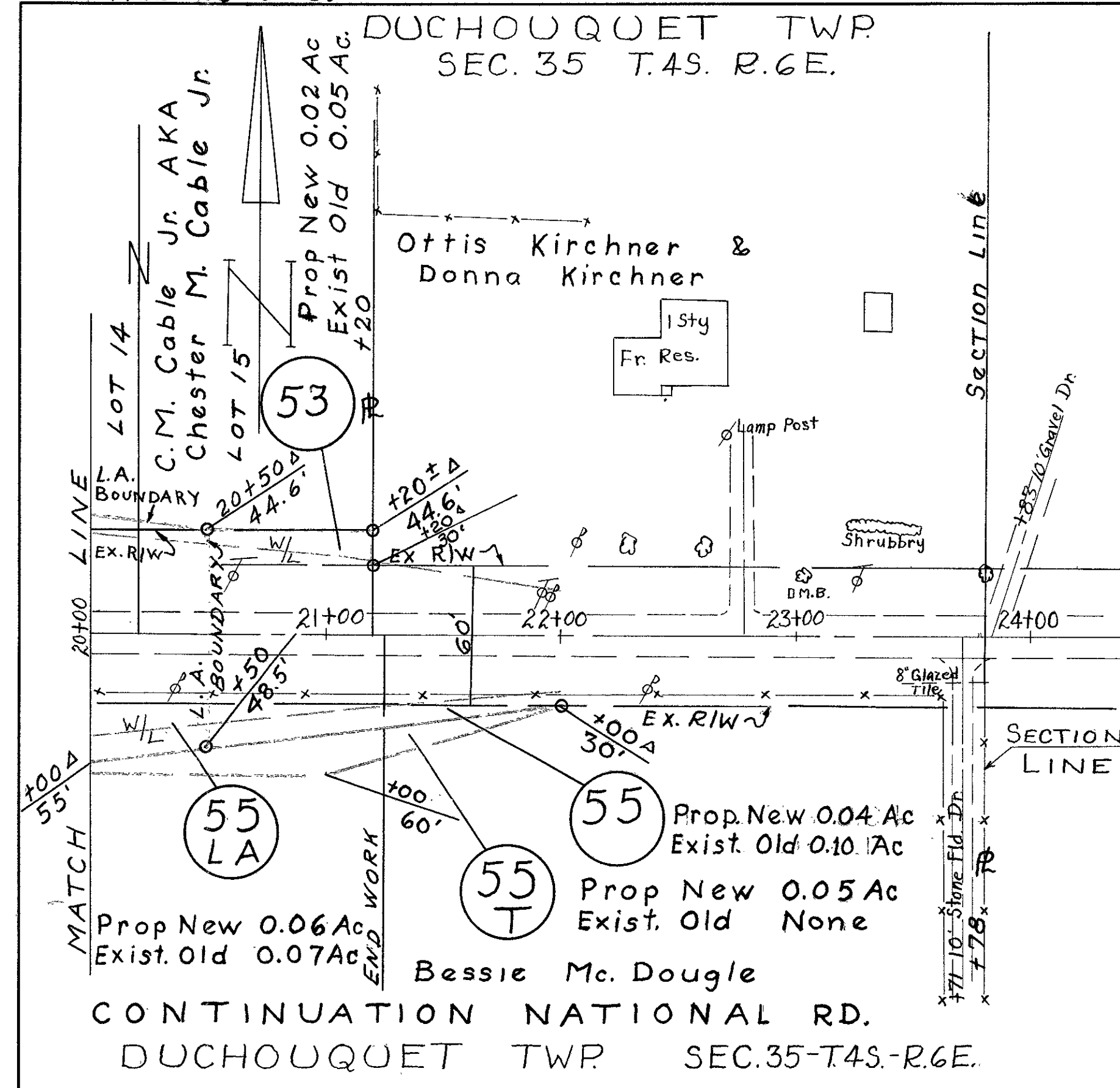
Par. 58 Rev. Mar. '57



AUGLAIZE COUNTY
AUG. 25 ~ 5.05
R/W PLAN
LIMITED ACCESS

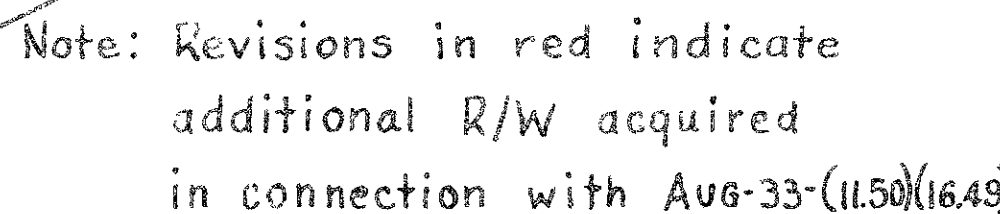


STATION EQUATION:
708+84.08 BACK = 0+00 AHEAD
(FROM DIV. #1 R/W PLANS AUG 25 13.29
ALL-25-0.00)



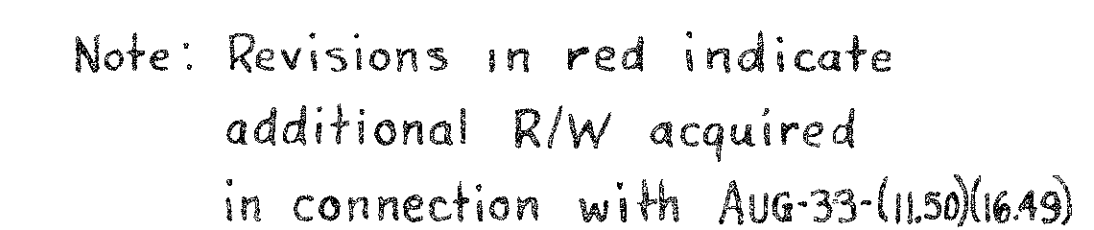
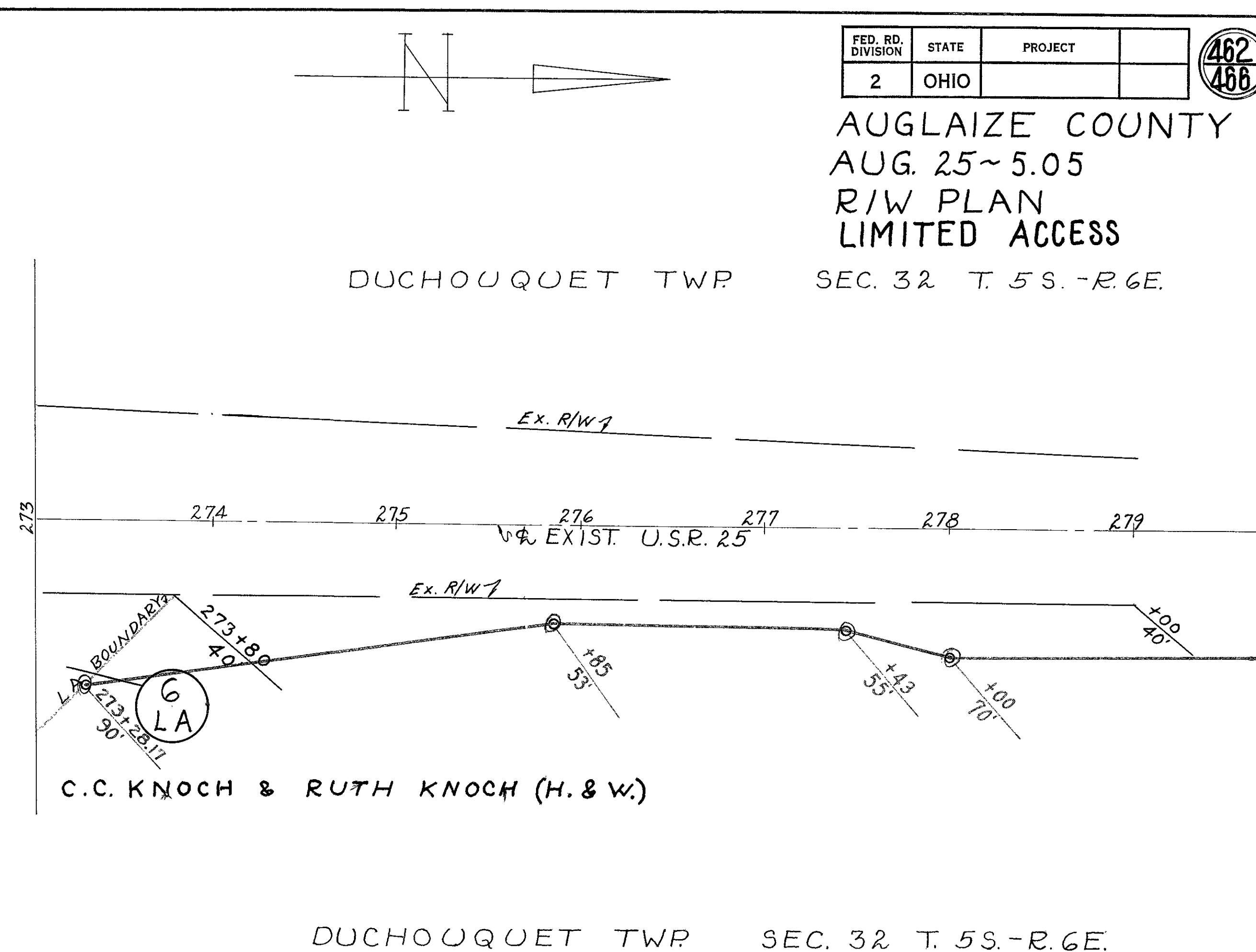


Albert L. Range (Son 1/2 interest)	Ethel Range (Widow 1/2 interest)



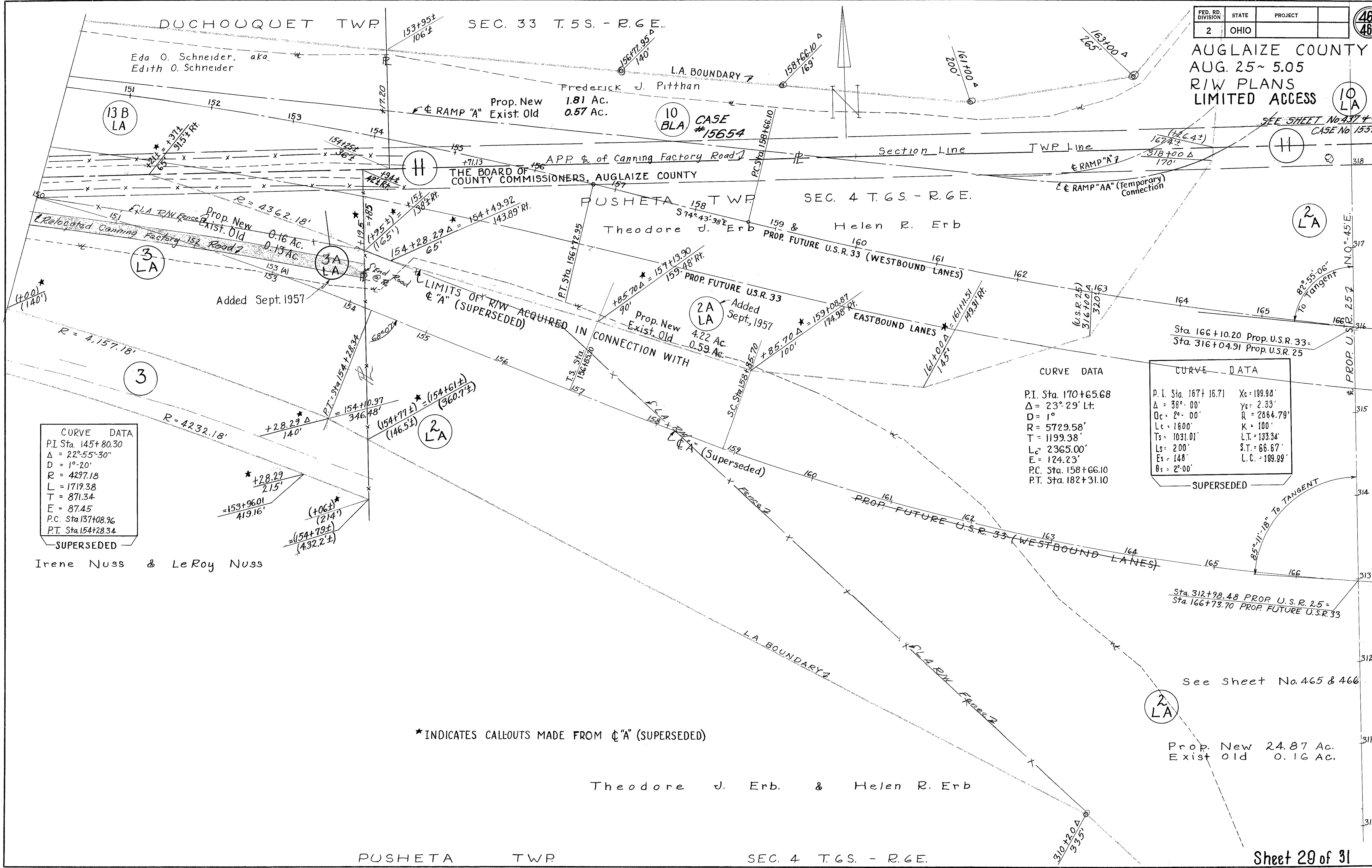
462
466

SEC. 32 T. 5 S. - R. 6 E.



PUSHETA TWP SEC. 4 T. 6 S. - R. 6 E.

CURVE DATA
P.I. Sta. 149+33
 $\Delta = 14^{\circ}-53'$
 $D = 1^{\circ}$
 $R = 5729.58'$
 $L = 1488.33$
 $T = 748.38'$
 $E = 48.67'$
P.C. Sta. 141+84.62
P.T. Sta. 156+72.95



CURVE DATA

P.I. Sta. 145+80.30
$\Delta = 22^{\circ}55'30''$
D = 1°-20'
R = 4297.18
L = 1719.38
T = 871.34
E = 87.45
P.C. Sta. 137+08.96
P.T. Sta. 154+28.34

SUPERSEDED

CURVE DATA

P.I. Sta. 170+65.68
$\Delta = 23^{\circ}29'14''$
D = 1°
R = 5729.58'
T = 1199.38'
L = 2365.00'
E = 124.23'
P.C. Sta. 158+66.10
P.T. Sta. 182+31.10

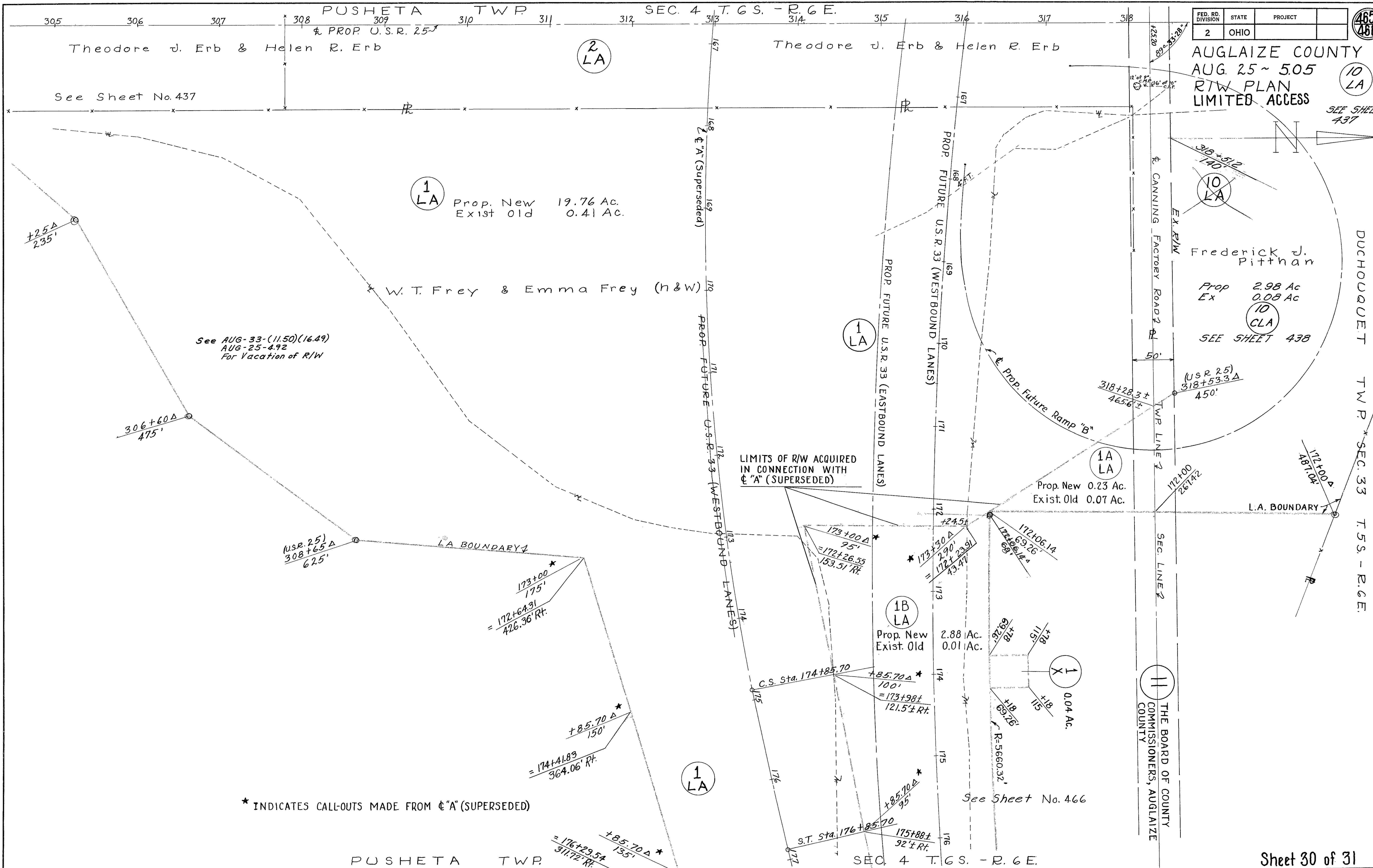
CURVE DATA

P.I. Sta. 167+16.71	$X_c = 199.98'$
$\Delta = 36^{\circ}00'$	$Y_c = 2.33'$
D = 2°-00'	R = 2664.79'
L = 1600'	K = 100'
T = 1031.01'	L.T. = 133.34'
Ls = 200'	S.T. = 66.67'
Es = 148'	L.C. = 189.99'
$\theta_s = 2^{\circ}00'$	

*INDICATES CALLOUTS MADE FROM Q "A" (SUPERSEDED)

Prop. New 24.87 Ac.
Exist. Old 0.16 Ac.

Theodore J. Erb. & Helen R. Erb



FED. RD. DIVISION	STATE	PROJECT
2	OHIO	

AUGLAIZE COUNTY
AUG. 25 ~ 5.05
RTW PLAN
LIMITED ACCESS

* INDICATES CALL-OUTS MADE FROM E "A" (SUPERSEDED)

PUSHETA TWP. SEC. 4 T. 6 S. - R. 6 E.

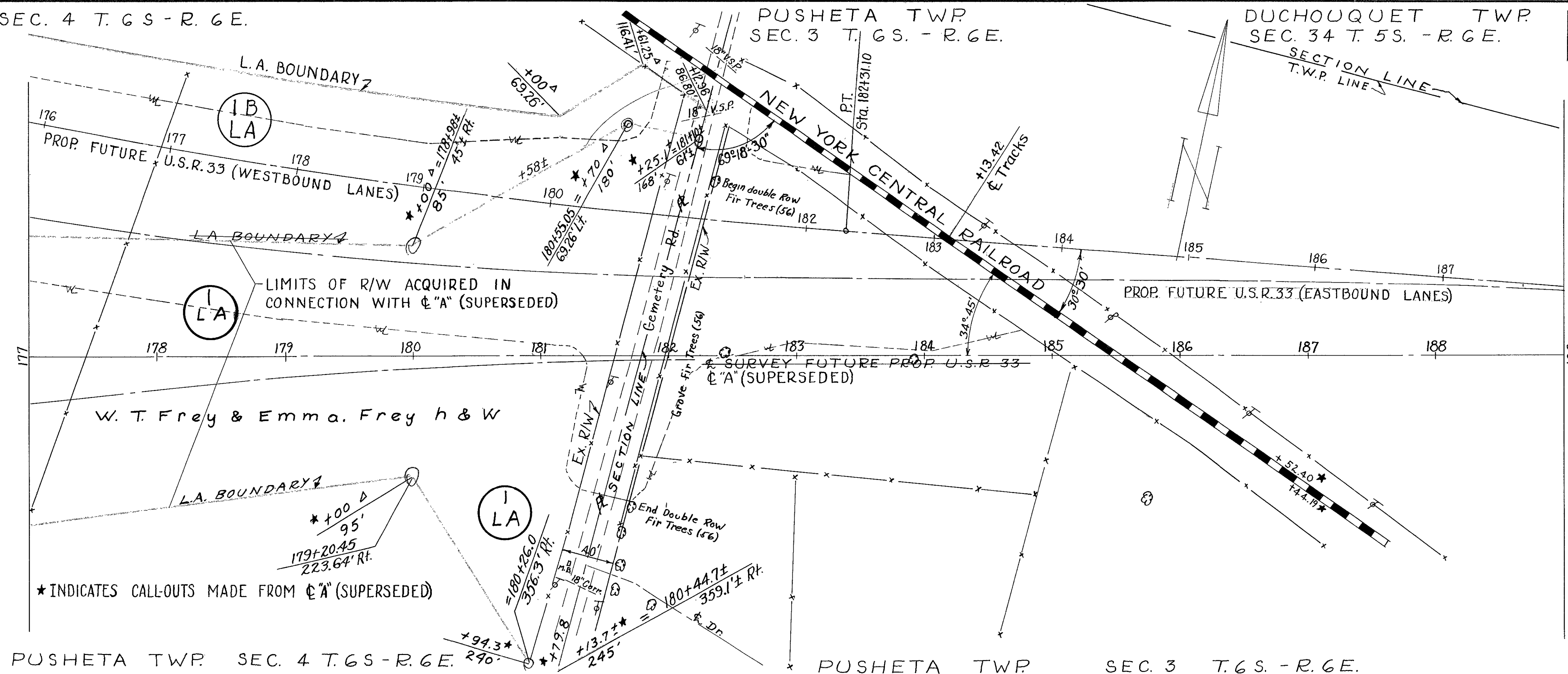
PUSHETA TWP. SEC. 3 T. 6 S. - R. 6 E.

DUCHOUQUET TWP. SEC. 34 T. 5 S. - R. 6 E.

FED. RD. DIVISION	STATE	PROJECT
2	OHIO	

466
466

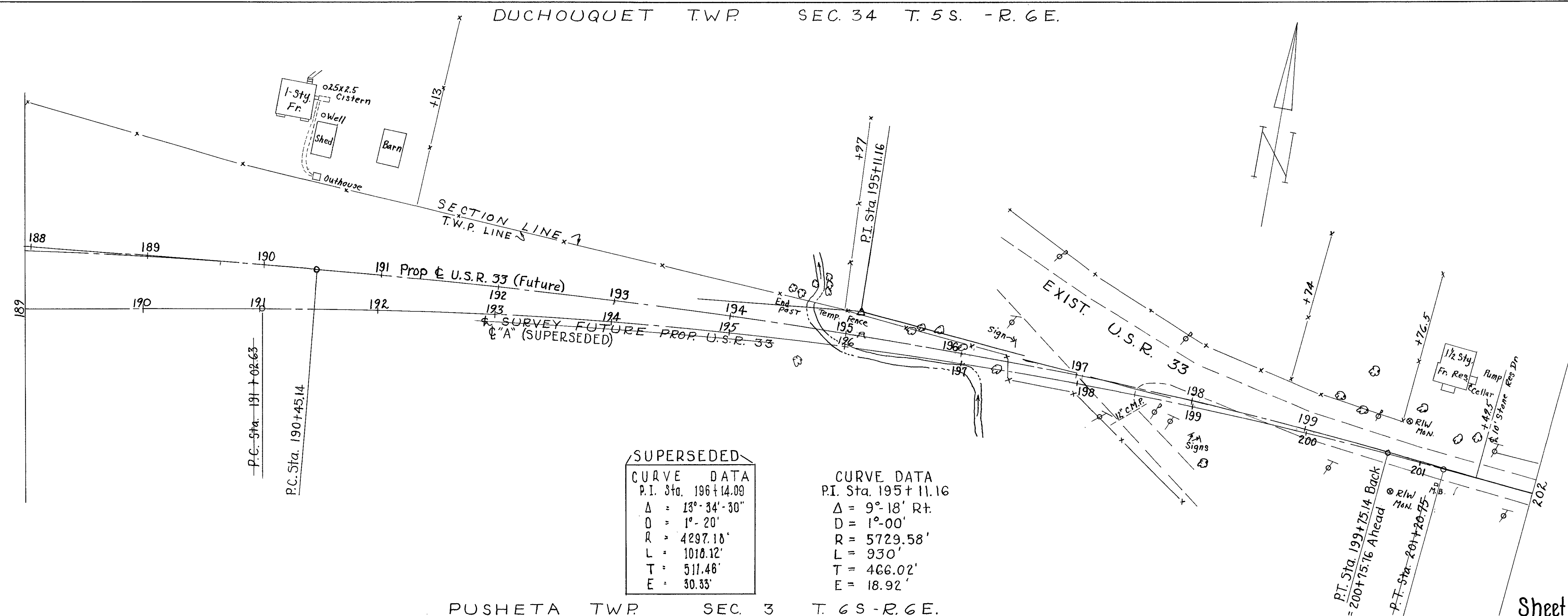
AUGLAIZE COUNTY
AUG. 25 ~ 5.05
R/W PLANS
LIMITED ACCESS



PUSHETA TWP. SEC. 4 T. 6 S. - R. 6 E.

PUSHETA TWP. SEC. 3 T. 6 S. - R. 6 E.

DUCHOUQUET TWP. SEC. 34 T. 5 S. - R. 6 E.



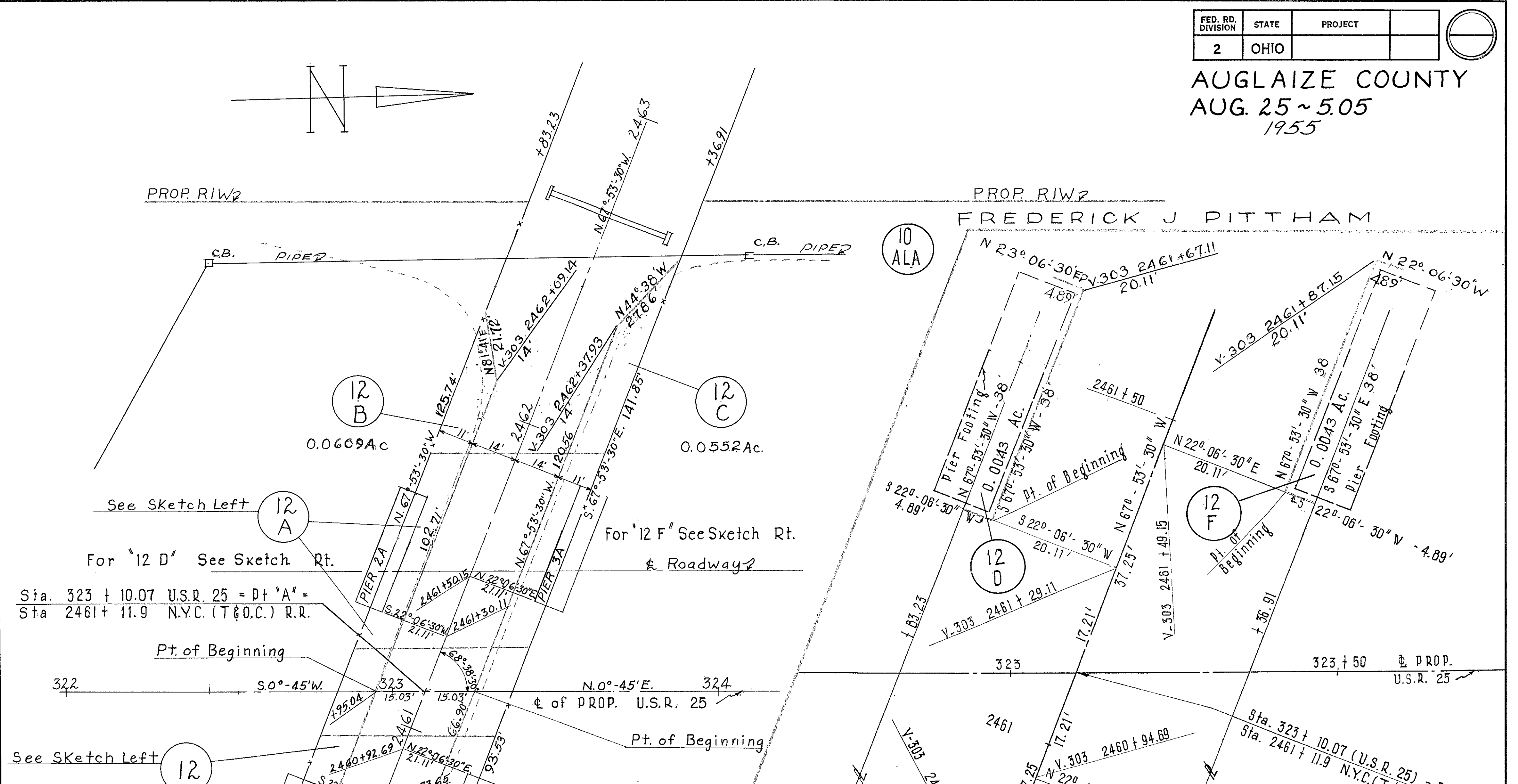
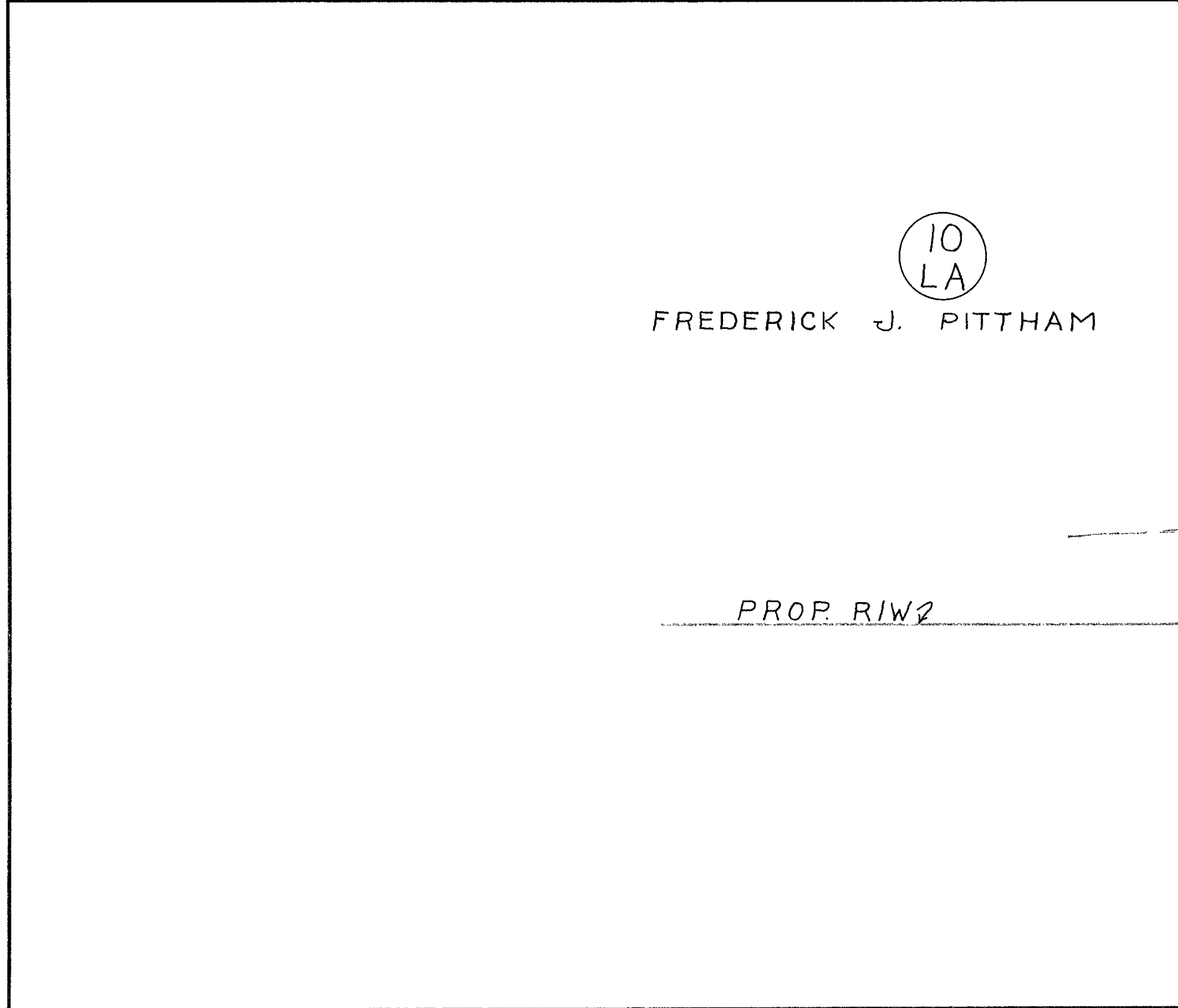
SUPERSEDED

CURVE DATA
P.I. Sta. 196+14.09
$\Delta = 18^\circ 34' 30''$
$D = 1^\circ 20'$
$R = 4297.18'$
$L = 1010.12'$
$T = 511.46'$
$E = 30.33'$

CURVE DATA
P.I. Sta. 195+11.16
$\Delta = 9^\circ 18' \text{ Rt.}$
$D = 1^\circ 00'$
$R = 5729.58'$
$L = 930'$
$T = 466.02'$
$E = 18.92'$

PUSHETA TWP. SEC. 3 T. 6 S. - R. 6 E.

PROP. FUTURE U.S.R. 33 & EX. U.S.R. 33 CONNECTION ~ R/W



A diagram showing a horizontal principal axis. On the left, a vertical line represents the lens. A vertical line on the right represents the screen. A converging lens is represented by two vertical lines meeting at a point on the principal axis. An object, represented by an upward arrow, is placed between the lens and the screen. A real, inverted, and magnified image is formed on the screen, represented by a downward arrow.

SKETCH OF
OCCUPATIONAL
EASEMENTS - 12 D
12 E, 12 F & 12 G
Scale: 1" = 10 FT.

Plat of Occupational Easements, 12 D, 12 E, 12 F & 12 G
Plat of Aerial Easements 12 & 12 A
& Ground Easements 12 B & 12 C
To Be Acquired From
NEW YORK CENTRAL RAILWAY SYSTEM
T. & O. C. ST. MARY'S BRANCH
AUG. 25 ~ 5.05
Duchouquet Township, Auglaize County
Sec. 33 T. 5S. R. 6E.
State of Ohio
Scale: 1"=20' REVISED JULY 19, 1957
All Bearings Referenced to Prop. U.S.R. 25 Survey