

SR 747 & Grandin Ridge Dr/Logsdons Meadow Dr - TMC

Thu Jun 16, 2022

Full Length (7 AM-7 PM)

All Classes (Lights, Articulated Trucks, Buses and Single-Unit Trucks, Pedestrians)

All Movements

ID: 964460, Location: 39.383898, -84.454347



Provided by: Burgess & Niple
5085 Reed Rd, Columbus, OH, 43220, US

Table with 20 columns: Leg Direction, SR 747 Southbound (R, T, L, U, App, Ped*), Grandin Ridge Dr Westbound (R, T, L, U, App, Ped*), SR 747 Northbound (R, T, L, U, App, Ped*), Logsdons Meadow Dr Eastbound (R, T, L, U, App, Ped*), and Int. Rows include hourly and 15-minute intervals from 7:00 AM to 6:00 PM.

Leg Direction	SR 747 Southbound						Grandin Ridge Dr Westbound						SR 747 Northbound						Logsdons Meadow Dr Eastbound						
Time	R	T	L	U	App	Ped*	R	T	L	U	App	Ped*	R	T	L	U	App	Ped*	R	T	L	U	App	Ped*	Int
6:15PM	3	159	3	0	165	0	2	0	3	0	5	0	7	292	6	0	305	0	3	0	0	0	3	0	478
6:30PM	2	212	2	0	216	0	3	0	0	0	3	0	4	246	11	0	261	0	7	0	2	0	9	0	489
6:45PM	3	181	2	0	186	0	3	0	1	0	4	0	10	237	3	0	250	0	5	0	3	0	8	0	448
Hourly Total	10	741	9	0	760	0	10	0	6	0	16	0	34	1045	32	0	1111	0	24	0	8	0	32	0	1919
Total	100	10355	47	3	10505	1	73	3	132	1	209	0	267	10887	216	1	11371	0	283	3	53	0	339	2	22424
% Approach	1.0%	98.6%	0.4%	0%	-	-	34.9%	1.4%	63.2%	0.5%	-	-	2.3%	95.7%	1.9%	0%	-	-	83.5%	0.9%	15.6%	0%	-	-	-
% Total	0.4%	46.2%	0.2%	0%	46.8%	-	0.3%	0%	0.6%	0%	0.9%	-	1.2%	48.6%	1.0%	0%	50.7%	-	1.3%	0%	0.2%	0%	1.5%	-	-
Lights	97	9938	44	3	10082	-	71	2	132	1	206	-	263	10430	211	1	10905	-	278	3	50	0	331	-	21524
% Lights	97.0%	96.0%	93.6%	100%	96.0%	-	97.3%	66.7%	100%	100%	98.6%	-	98.5%	95.8%	97.7%	100%	95.9%	-	98.2%	100%	94.3%	0%	97.6%	-	96.0%
Articulated Trucks	0	145	0	0	145	-	0	0	0	0	0	-	0	128	1	0	129	-	2	0	0	0	2	-	276
% Articulated Trucks	0%	1.4%	0%	0%	1.4%	-	0%	0%	0%	0%	0%	-	0%	1.2%	0.5%	0%	1.1%	-	0.7%	0%	0%	0%	0.6%	-	1.2%
Buses and Single-Unit Trucks	3	272	3	0	278	-	2	1	0	0	3	-	4	329	4	0	337	-	3	0	3	0	6	-	624
% Buses and Single-Unit Trucks	3.0%	2.6%	6.4%	0%	2.6%	-	2.7%	33.3%	0%	0%	1.4%	-	1.5%	3.0%	1.9%	0%	3.0%	-	1.1%	0%	5.7%	0%	1.8%	-	2.8%
Pedestrians	-	-	-	-	-	1	-	-	-	-	-	0	-	-	-	-	-	0	-	-	-	-	-	-	2
% Pedestrians	-	-	-	-	-	100%	-	-	-	-	-	-	-	-	-	-	-	-	-	-	-	-	-	-	100%

*Pedestrians and Bicycles on Crosswalk. L: Left, R: Right, T: Thru, U: U-Turn

SR 747 & Grandin Ridge Dr/Logsdons Meadow Dr - TMC

Thu Jun 16, 2022

Full Length (7 AM-7 PM)

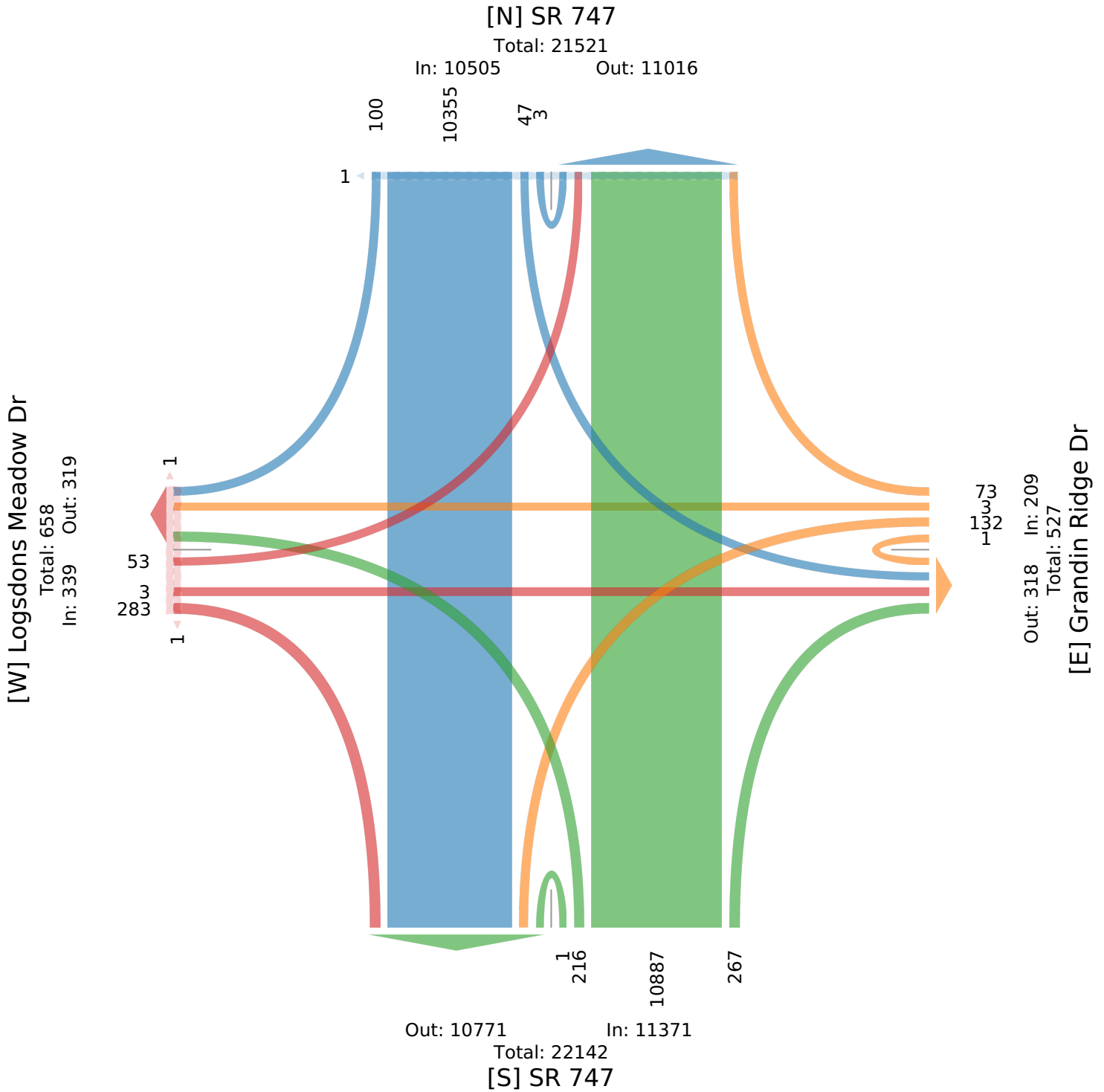
All Classes (Lights, Articulated Trucks, Buses and Single-Unit Trucks, Pedestrians)

All Movements

ID: 964460, Location: 39.383898, -84.454347



Provided by: Burgess & Niple
5085 Reed Rd, Columbus, OH, 43220, US



SR 747 & Grandin Ridge Dr/Logsdons Meadow Dr - TMC

Thu Jun 16, 2022

AM Peak (7:15 AM - 8:15 AM)

All Classes (Lights, Articulated Trucks, Buses and Single-Unit Trucks, Pedestrians)

All Movements

ID: 964460, Location: 39.383898, -84.454347



Provided by: Burgess & Niple
5085 Reed Rd, Columbus, OH, 43220, US

Leg Direction	SR 747 Southbound						Grandin Ridge Dr Westbound						SR 747 Northbound						Logsdons Meadow Dr Eastbound						
Time	R	T	L	U	App	Ped*	R	T	L	U	App	Ped*	R	T	L	U	App	Ped*	R	T	L	U	App	Ped*	Int
2022-06-16 7:15AM	2	351	0	0	353	0	1	0	4	0	5	0	2	127	1	0	130	0	13	0	0	0	13	0	501
7:30AM	0	347	0	0	347	0	1	1	1	0	3	0	0	131	0	0	131	0	9	0	1	0	10	0	491
7:45AM	2	318	0	0	320	0	2	0	1	0	3	0	3	133	2	0	138	0	6	0	1	0	7	0	468
8:00AM	0	317	0	0	317	0	1	0	3	0	4	0	3	143	2	0	148	0	9	0	1	0	10	0	479
Total	4	1333	0	0	1337	0	5	1	9	0	15	0	8	534	5	0	547	0	37	0	3	0	40	0	1939
% Approach	0.3%	99.7%	0%	0%	-	-	33.3%	6.7%	60.0%	0%	-	-	1.5%	97.6%	0.9%	0%	-	-	92.5%	0%	7.5%	0%	-	-	-
% Total	0.2%	68.7%	0%	0%	69.0%	-	0.3%	0.1%	0.5%	0%	0.8%	-	0.4%	27.5%	0.3%	0%	28.2%	-	1.9%	0%	0.2%	0%	2.1%	-	-
PHF	0.500	0.949	-	-	0.947	-	0.625	0.250	0.563	-	0.750	-	0.667	0.934	0.625	-	0.924	-	0.712	-	0.750	-	0.769	-	0.968
Lights	4	1285	0	0	1289	-	5	0	9	0	14	-	6	490	4	0	500	-	36	0	2	0	38	-	1841
% Lights	100%	96.4%	0%	0%	96.4%	-	100%	0%	100%	0%	93.3%	-	75.0%	91.8%	80.0%	0%	91.4%	-	97.3%	0%	66.7%	0%	95.0%	-	94.9%
Articulated Trucks	0	18	0	0	18	-	0	0	0	0	0	-	0	14	0	0	14	-	0	0	0	0	0	-	32
% Articulated Trucks	0%	1.4%	0%	0%	1.3%	-	0%	0%	0%	0%	0%	-	0%	2.6%	0%	0%	2.6%	-	0%	0%	0%	0%	0%	-	1.7%
Buses and Single-Unit Trucks	0	30	0	0	30	-	0	1	0	0	1	-	2	30	1	0	33	-	1	0	1	0	2	-	66
% Buses and Single-Unit Trucks	0%	2.3%	0%	0%	2.2%	-	0%	100%	0%	0%	6.7%	-	25.0%	5.6%	20.0%	0%	6.0%	-	2.7%	0%	33.3%	0%	5.0%	-	3.4%
Pedestrians	-	-	-	-	-	0	-	-	-	-	-	0	-	-	-	-	-	0	-	-	-	-	-	0	
% Pedestrians	-	-	-	-	-	-	-	-	-	-	-	-	-	-	-	-	-	-	-	-	-	-	-	-	-

* Pedestrians and Bicycles on Crosswalk. L: Left, R: Right, T: Thru, U: U-Turn

SR 747 & Grandin Ridge Dr/Logsdons Meadow Dr - TMC

Thu Jun 16, 2022

AM Peak (7:15 AM - 8:15 AM)

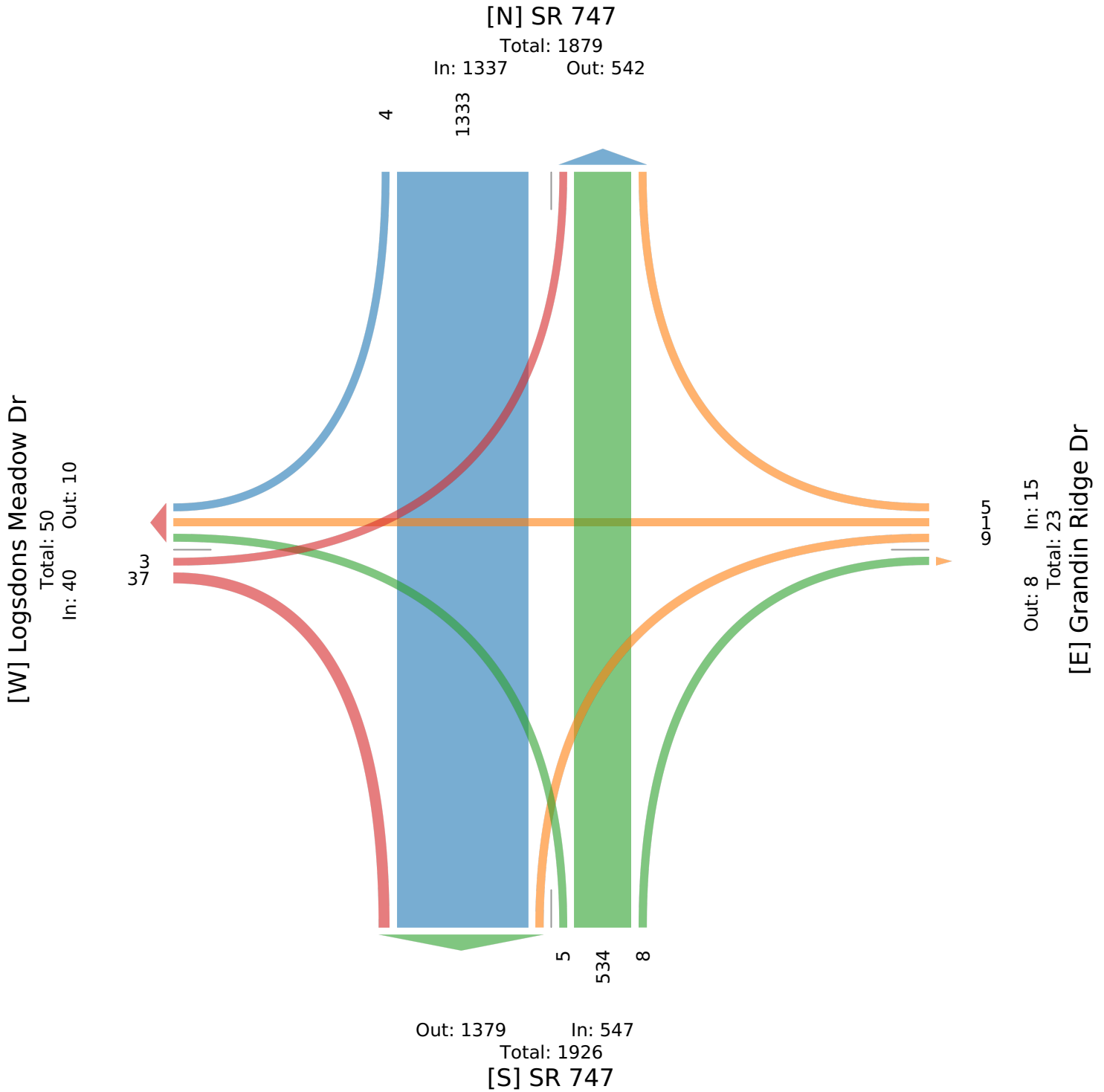
All Classes (Lights, Articulated Trucks, Buses and Single-Unit Trucks, Pedestrians)

All Movements

ID: 964460, Location: 39.383898, -84.454347



Provided by: Burgess & Niple
5085 Reed Rd, Columbus, OH, 43220, US



SR 747 & Grandin Ridge Dr/Logsdons Meadow Dr - TMC

Thu Jun 16, 2022

Midday Peak (12 PM - 1 PM)

All Classes (Lights, Articulated Trucks, Buses and Single-Unit Trucks, Pedestrians)

All Movements

ID: 964460, Location: 39.383898, -84.454347



Provided by: Burgess & Niple
5085 Reed Rd, Columbus, OH, 43220, US

Leg Direction	SR 747 Southbound						Grandin Ridge Dr Westbound						SR 747 Northbound						Logsdons Meadow Dr Eastbound						
Time	R	T	L	U	App	Ped*	R	T	L	U	App	Ped*	R	T	L	U	App	Ped*	R	T	L	U	App	Ped*	Int
2022-06-16 12:00PM	1	181	0	0	182	0	1	1	2	0	4	0	7	200	3	0	210	0	3	0	2	0	5	2	401
12:15PM	3	184	0	0	187	0	0	0	2	0	2	0	6	221	9	0	236	0	10	0	0	0	10	0	435
12:30PM	0	210	2	0	212	0	1	0	4	0	5	0	7	196	3	0	206	0	5	0	1	0	6	0	429
12:45PM	3	219	1	1	224	0	0	0	5	0	5	0	5	224	2	0	231	0	4	0	1	0	5	0	465
Total	7	794	3	1	805	0	2	1	13	0	16	0	25	841	17	0	883	0	22	0	4	0	26	2	1730
% Approach	0.9%	98.6%	0.4%	0.1%	-	-	12.5%	6.3%	81.3%	0%	-	-	2.8%	95.2%	1.9%	0%	-	-	84.6%	0%	15.4%	0%	-	-	-
% Total	0.4%	45.9%	0.2%	0.1%	46.5%	-	0.1%	0.1%	0.8%	0%	0.9%	-	1.4%	48.6%	1.0%	0%	51.0%	-	1.3%	0%	0.2%	0%	1.5%	-	-
PHF	0.583	0.906	0.375	0.250	0.898	-	0.500	0.250	0.650	-	0.800	-	0.893	0.939	0.472	-	0.935	-	0.550	-	0.500	-	0.650	-	0.930
Lights	7	757	3	1	768	-	1	1	13	0	15	-	25	794	17	0	836	-	22	0	4	0	26	-	1645
% Lights	100%	95.3%	100%	100%	95.4%	-	50.0%	100%	100%	0%	93.8%	-	100%	94.4%	100%	0%	94.7%	-	100%	0%	100%	0%	100%	-	95.1%
Articulated Trucks	0	12	0	0	12	-	0	0	0	0	0	-	0	16	0	0	16	-	0	0	0	0	0	-	28
% Articulated Trucks	0%	1.5%	0%	0%	1.5%	-	0%	0%	0%	0%	0%	-	0%	1.9%	0%	0%	1.8%	-	0%	0%	0%	0%	0%	-	1.6%
Buses and Single-Unit Trucks	0	25	0	0	25	-	1	0	0	0	1	-	0	31	0	0	31	-	0	0	0	0	0	-	57
% Buses and Single-Unit Trucks	0%	3.1%	0%	0%	3.1%	-	50.0%	0%	0%	0%	6.3%	-	0%	3.7%	0%	0%	3.5%	-	0%	0%	0%	0%	0%	-	3.3%
Pedestrians	-	-	-	-	-	0	-	-	-	-	-	0	-	-	-	-	-	0	-	-	-	-	-	-	2
% Pedestrians	-	-	-	-	-	-	-	-	-	-	-	-	-	-	-	-	-	-	-	-	-	-	-	-	-100%

* Pedestrians and Bicycles on Crosswalk. L: Left, R: Right, T: Thru, U: U-Turn

SR 747 & Grandin Ridge Dr/Logsdons Meadow Dr - TMC

Thu Jun 16, 2022

Midday Peak (12 PM - 1 PM)

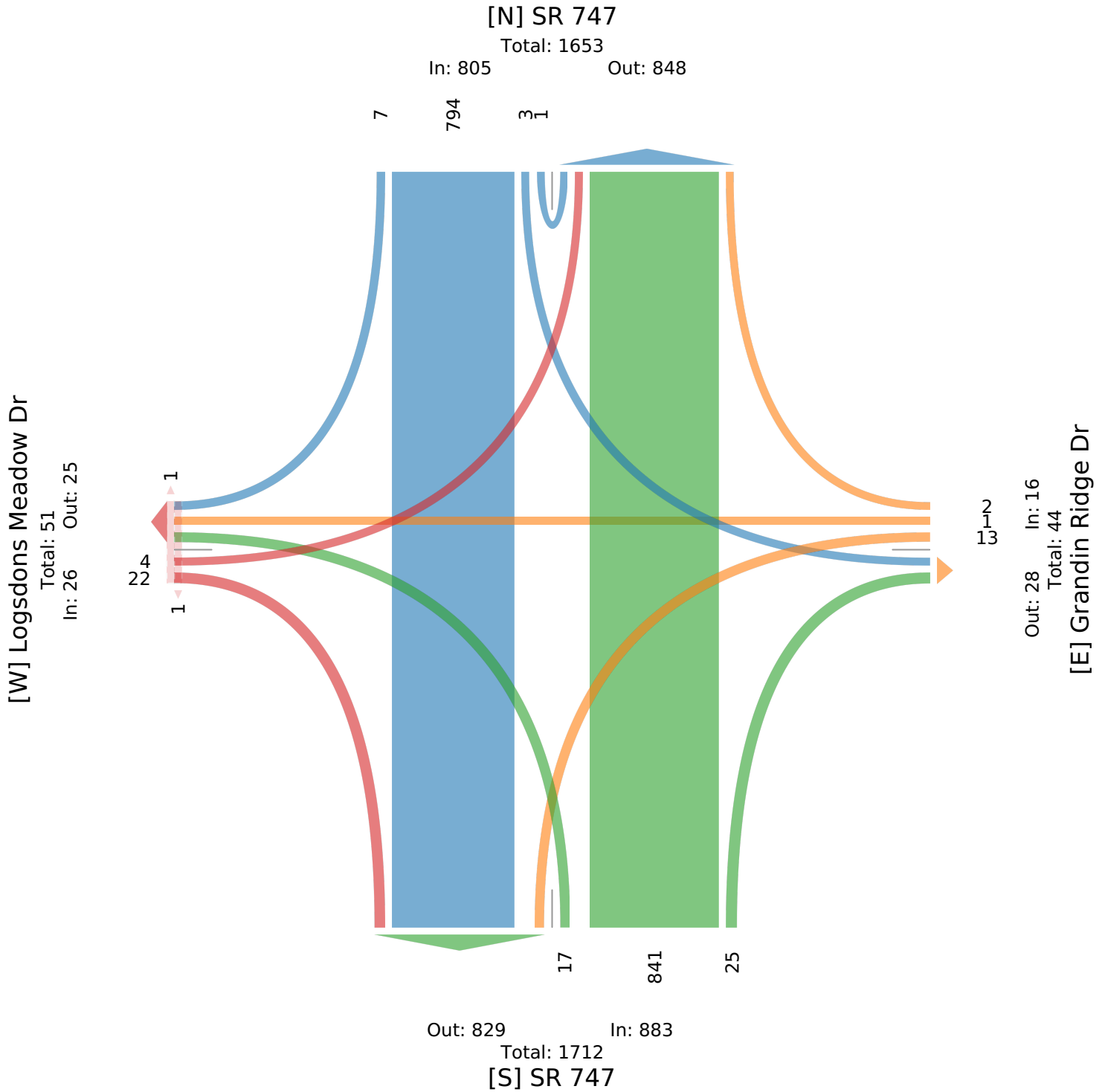
All Classes (Lights, Articulated Trucks, Buses and Single-Unit Trucks, Pedestrians)

All Movements

ID: 964460, Location: 39.383898, -84.454347



Provided by: Burgess & Niple
5085 Reed Rd, Columbus, OH, 43220, US



SR 747 & Grandin Ridge Dr/Logsdons Meadow Dr - TMC

Thu Jun 16, 2022

PM Peak (5 PM - 6 PM) - Overall Peak Hour

All Classes (Lights, Articulated Trucks, Buses and Single-Unit Trucks, Pedestrians)

All Movements

ID: 964460, Location: 39.383898, -84.454347



Provided by: Burgess & Niple

5085 Reed Rd, Columbus, OH, 43220, US

Leg Direction	SR 747 Southbound						Grandin Ridge Dr Westbound						SR 747 Northbound						Logsdons Meadow Dr Eastbound						
Time	R	T	L	U	App	Ped*	R	T	L	U	App	Ped*	R	T	L	U	App	Ped*	R	T	L	U	App	Ped*	Int
2022-06-16 5:00PM	5	235	2	0	242	0	0	0	3	0	3	0	7	379	4	0	390	0	8	0	0	0	8	0	643
5:15PM	3	232	1	0	236	0	2	0	1	0	3	0	5	355	13	0	373	0	5	0	2	0	7	0	619
5:30PM	7	213	1	0	221	0	1	0	0	0	1	0	15	353	12	0	380	0	10	0	0	0	10	0	612
5:45PM	4	209	2	0	215	0	5	0	3	0	8	0	11	363	8	0	382	0	11	0	2	0	13	0	618
Total	19	889	6	0	914	0	8	0	7	0	15	0	38	1450	37	0	1525	0	34	0	4	0	38	0	2492
% Approach	2.1%	97.3%	0.7%	0%	-	-	53.3%	0%	46.7%	0%	-	-	2.5%	95.1%	2.4%	0%	-	-	89.5%	0%	10.5%	0%	-	-	-
% Total	0.8%	35.7%	0.2%	0%	36.7%	-	0.3%	0%	0.3%	0%	0.6%	-	1.5%	58.2%	1.5%	0%	61.2%	-	1.4%	0%	0.2%	0%	1.5%	-	-
PHF	0.679	0.946	0.750	-	0.944	-	0.400	-	0.583	-	0.469	-	0.633	0.956	0.712	-	0.978	-	0.773	-	0.500	-	0.731	-	0.969
Lights	19	870	6	0	895	-	8	0	7	0	15	-	38	1436	37	0	1511	-	32	0	4	0	36	-	2457
% Lights	100%	97.9%	100%	0%	97.9%	-	100%	0%	100%	0%	100%	-	100%	99.0%	100%	0%	99.1%	-	94.1%	0%	100%	0%	94.7%	-	98.6%
Articulated Trucks	0	3	0	0	3	-	0	0	0	0	0	-	0	3	0	0	3	-	2	0	0	0	2	-	8
% Articulated Trucks	0%	0.3%	0%	0%	0.3%	-	0%	0%	0%	0%	0%	-	0%	0.2%	0%	0%	0.2%	-	5.9%	0%	0%	0%	5.3%	-	0.3%
Buses and Single-Unit Trucks	0	16	0	0	16	-	0	0	0	0	0	-	0	11	0	0	11	-	0	0	0	0	0	-	27
% Buses and Single-Unit Trucks	0%	1.8%	0%	0%	1.8%	-	0%	0%	0%	0%	0%	-	0%	0.8%	0%	0%	0.7%	-	0%	0%	0%	0%	0%	-	1.1%
Pedestrians	-	-	-	-	-	0	-	-	-	-	-	0	-	-	-	-	-	0	-	-	-	-	-	0	-
% Pedestrians	-	-	-	-	-	-	-	-	-	-	-	-	-	-	-	-	-	-	-	-	-	-	-	-	-

*Pedestrians and Bicycles on Crosswalk. L: Left, R: Right, T: Thru, U: U-Turn

SR 747 & Grandin Ridge Dr/Logsdons Meadow Dr - TMC

Thu Jun 16, 2022

PM Peak (5 PM - 6 PM) - Overall Peak Hour

All Classes (Lights, Articulated Trucks, Buses and Single-Unit Trucks, Pedestrians)

All Movements

ID: 964460, Location: 39.383898, -84.454347



Provided by: Burgess & Niple
5085 Reed Rd, Columbus, OH, 43220, US

