





Legend

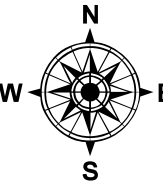
-  Road Closure
-  Northbound Detour Route
-  Southbound Detour Route

Road will be closed for thirty (30) consecutive days between June 1 and August 15.




Department of Transportation

**CLE SR-132 17.76
PID 102771
Detour Map**



Scale 1:30,000



0 0.25 0.5 1 1.5 Miles

Sources: Esri, HERE, Garmin, USGS, Intermap, INCREMENT P, NRCan, Esri Japan, METI, Esri China (Hong Kong), Esri Korea, Esri (Thailand), NGCC, (c) OpenStreetMap contributors, and the GIS User Community