



Road will be closed for seven (7) consecutive days between June 1 and August 15.

 **Ohio Department of Transportation**




**CLE SR-48 6.62  
PID 102771  
Detour Map**

Scale 1:60,000

0 0.5 1 2 3 Miles



**Legend**

-  Road Closure
-  Northbound Detour Route
-  Southbound Detour Route

Sources: Esri, HERE, Garmin, USGS, Intermap, INCREMENT P, NRCan, Esri Japan, METI, Esri China (Hong Kong), Esri Korea, Esri (Thailand), NGCC, (c) OpenStreetMap contributors, and the GIS User Community