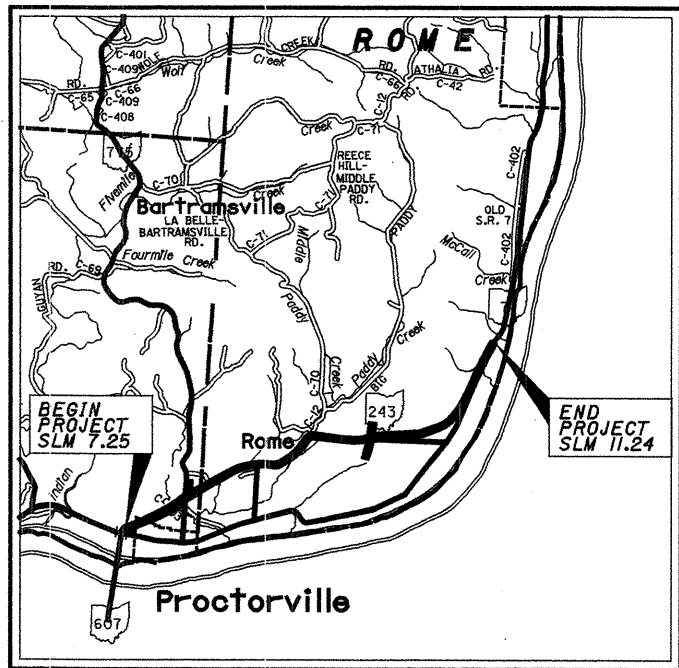


STATE OF OHIO
DEPARTMENT OF TRANSPORTATION

LAW-7-7.25

(TREE CLEARING)

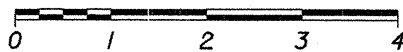
UNION & ROME TOWNSHIPS LAWRENCE COUNTY



LOCATION MAP

LATITUDE: 38°26'57"N LONGITUDE: 82°22'39"W

SCALE IN MILES



PROJECT DESCRIPTION

THIS PROJECT IS TO CLEAR ALL TREES LOCATED INSIDE THE CONSTRUCTION LIMITS FOR THE RELOCATION OF S.R.7. S.R.7 IS A PROPOSED TWO LANE LIMITED ACCESS HIGHWAY THAT WILL BEGIN AT THE INTERSECTION OF S.R.7 AND S.R.775 AND TIE IN TO EXISTING S.R. 7 AT SLM 11.24.

LIMITED ACCESS

THIS IMPROVEMENT IS ESPECIALLY DESIGNED FOR THROUGH TRAFFIC AND HAS BEEN DECLARED A LIMITED ACCESS HIGHWAY OR FREEWAY BY ACTION OF THE DIRECTOR IN ACCORDANCE WITH THE PROVISIONS OF SECTION 5511.02 OF THE OHIO REVISED CODE.

2002 SPECIFICATIONS

THE STANDARD SPECIFICATIONS OF THE STATE OF OHIO, DEPARTMENT OF TRANSPORTATION, INCLUDING CHANGES AND SUPPLEMENTAL SPECIFICATIONS LISTED IN THE PROPOSAL SHALL GOVERN THIS IMPROVEMENT.

I HEREBY APPROVE THESE PLANS AND DECLARE THAT THE MAKING OF THIS IMPROVEMENT WILL NOT REQUIRE THE CLOSING TO TRAFFIC OF THE HIGHWAY AND THAT PROVISIONS FOR THE MAINTENANCE AND SAFETY OF TRAFFIC WILL BE AS SET FORTH ON THE PLANS AND ESTIMATES.

INDEX OF SHEETS:

TITLE SHEET	1
SCHEMATIC PLAN/PROPERTY PARCEL MAP	2-6
GENERAL NOTES	7
GENERAL SUMMARY	8, 8A
TREE CLEARING PLAN SHEETS	9-33

LAW-7-7.25
025020 PID #75034
DIST 09 12/06/02
BIN 1Z

FEDERAL PROJECT NO. NON-FEDERAL
PID NO. 75034
CONSTRUCTION PROJECT NO.
RAILROAD INVOLVEMENT NONE

UNDERGROUND UTILITIES
TWO WORKING DAYS
BEFORE YOU DIG
CALL 1-800-362-2764 (TOLL FREE)
OHIO UTILITIES PROTECTION SERVICE
NON-MEMBERS
MUST BE CALLED DIRECTLY

PLAN PREPARED BY:
ODOT
DISTRICT 9 PRODUCTION
CHILlicoTHE, OHIO

ENGINEERS SEAL:

SIGNED: Lawrence A. Wills
DATE: 10/28/2002

STANDARD CONSTRUCTION DRAWINGS					SUPPLEMENTAL SPECIFICATIONS	
DM - 4.3	7-19-02	TC - 41.20	1-19-01	MT - 97.10	4-19-02	NONE
DM - 4.4	7-19-02	TC - 42.10	1-19-01	MT - 105.10	10-18-02	
DM - 5.1	7-19-02	TC - 42.20	4-20-01	MT - 105.11	10-18-02	
		TC - 52.10	4-20-01			
		TC - 52.20	4-20-01			
SPECIAL PROVISIONS						NONE

APPROVED:
DATE: 10/28/02 DISTRICT DEPUTY DIRECTOR

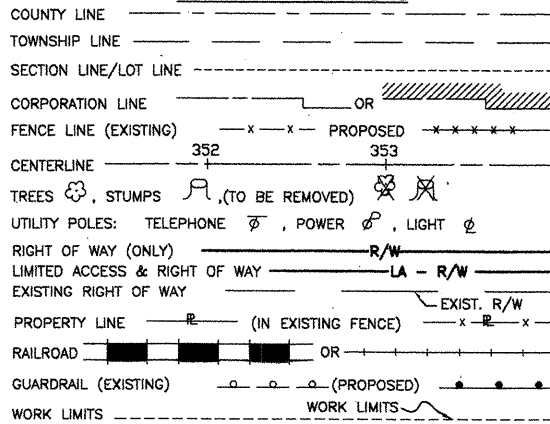
APPROVED:
DATE: 10-31-02 DIRECTOR, DEPARTMENT OF TRANSPORTATION

LAW-7-7.25
1/33

(A) 12" INGRESS/EGRESS ESMT. IS FOR JOINT USE BY THE OWNERS OF PARCELS 247, 250, 252, 255, 256, 257, 258 & 259. SEE SUMMARY SHEETS FOR DEED REFERENCES

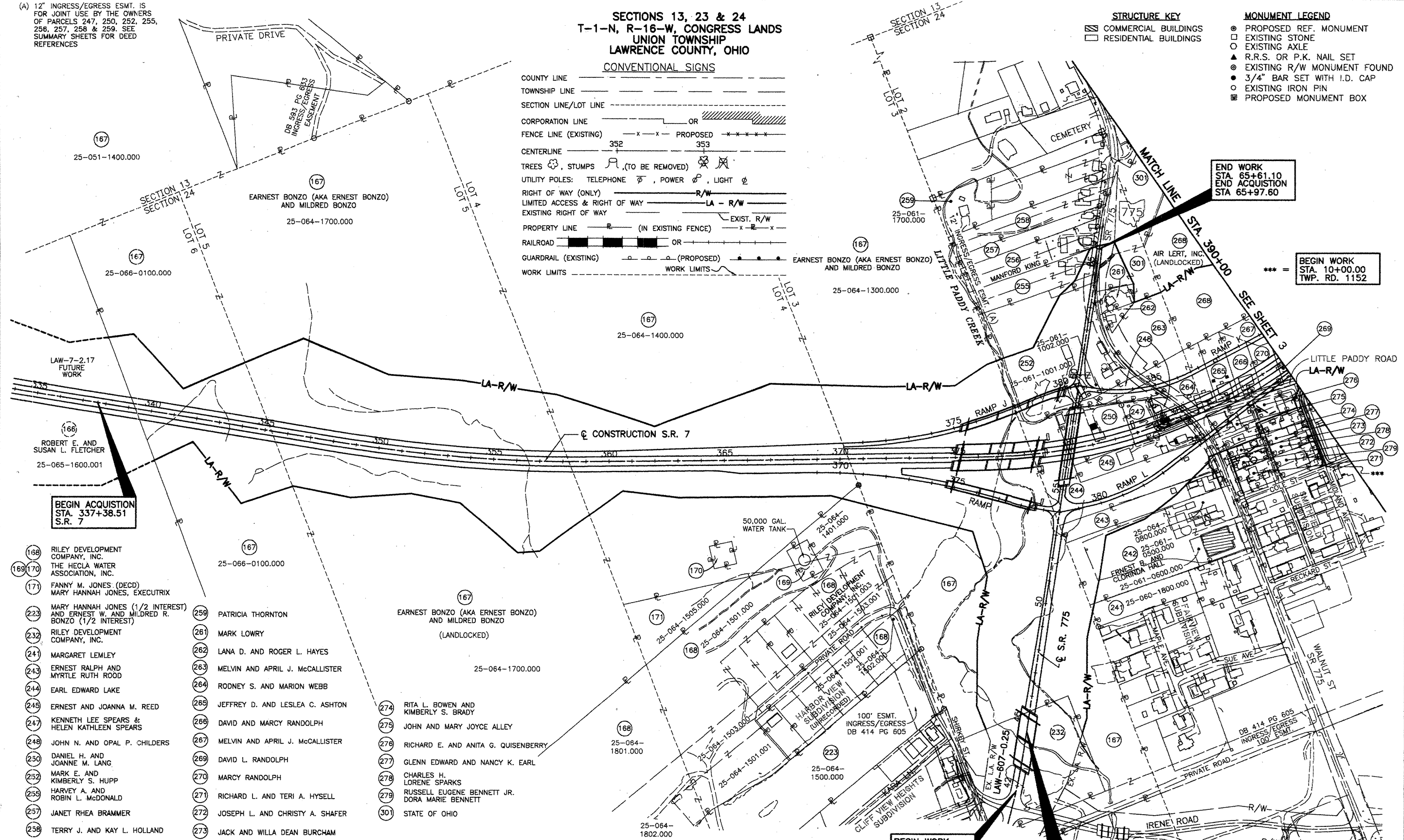
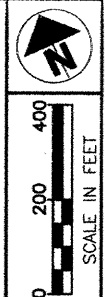
SECTIONS 13, 23 & 24
T-1-N, R-16-W, CONGRESS LANDS
UNION TOWNSHIP
LAWRENCE COUNTY, OHIO

CONVENTIONAL SIGNS



STRUCTURE KEY
 [Symbol] COMMERCIAL BUILDINGS
 [Symbol] RESIDENTIAL BUILDINGS

MONUMENT LEGEND
 [Symbol] PROPOSED REF. MONUMENT
 [Symbol] EXISTING STONE
 [Symbol] EXISTING AXLE
 [Symbol] R.R.S. OR P.K. NAIL SET
 [Symbol] EXISTING R/W MONUMENT FOUND
 [Symbol] 3/4" BAR SET WITH I.D. CAP
 [Symbol] EXISTING IRON PIN
 [Symbol] PROPOSED MONUMENT BOX



SCHEMATIC PLAN/PROPERTY PARCEL MAP
 PROPOSED STATE ROUTE 7 RELOCATION
 STA. 337+38.51 TO STA. 390+00

LAW - 7 - 7.25

2
 33

- | | | |
|--|-----------------------|---|
| (166) RILEY DEVELOPMENT COMPANY, INC. | (167) 25-066-0100.000 | (167) EARNEST BONZO (AKA ERNEST BONZO) AND MILDRED BONZO (LANDLOCKED) |
| (169/170) THE HECLA WATER ASSOCIATION, INC. | (167) 25-066-0100.000 | (167) EARNEST BONZO (AKA ERNEST BONZO) AND MILDRED BONZO (LANDLOCKED) |
| (171) FANNY M. JONES, (DECD) MARY HANNAH JONES, EXECUTRIX | (167) 25-066-0100.000 | (167) EARNEST BONZO (AKA ERNEST BONZO) AND MILDRED BONZO (LANDLOCKED) |
| (223) MARY HANNAH JONES (1/2 INTEREST) AND ERNEST W. AND MILDRED R. BONZO (1/2 INTEREST) | (167) 25-066-0100.000 | (167) EARNEST BONZO (AKA ERNEST BONZO) AND MILDRED BONZO (LANDLOCKED) |
| (232) RILEY DEVELOPMENT COMPANY, INC. | (167) 25-066-0100.000 | (167) EARNEST BONZO (AKA ERNEST BONZO) AND MILDRED BONZO (LANDLOCKED) |
| (241) MARGARET LEMLEY | (167) 25-066-0100.000 | (167) EARNEST BONZO (AKA ERNEST BONZO) AND MILDRED BONZO (LANDLOCKED) |
| (243) ERNEST RALPH AND MYRTLE RUTH ROOD | (167) 25-066-0100.000 | (167) EARNEST BONZO (AKA ERNEST BONZO) AND MILDRED BONZO (LANDLOCKED) |
| (244) EARL EDWARD LAKE | (167) 25-066-0100.000 | (167) EARNEST BONZO (AKA ERNEST BONZO) AND MILDRED BONZO (LANDLOCKED) |
| (245) ERNEST AND JOANNA M. REED | (167) 25-066-0100.000 | (167) EARNEST BONZO (AKA ERNEST BONZO) AND MILDRED BONZO (LANDLOCKED) |
| (247) KENNETH LEE SPEARS & HELEN KATHLEEN SPEARS | (167) 25-066-0100.000 | (167) EARNEST BONZO (AKA ERNEST BONZO) AND MILDRED BONZO (LANDLOCKED) |
| (248) JOHN N. AND OPAL P. CHILDERS | (167) 25-066-0100.000 | (167) EARNEST BONZO (AKA ERNEST BONZO) AND MILDRED BONZO (LANDLOCKED) |
| (250) DANIEL H. AND JOANNE M. LANG | (167) 25-066-0100.000 | (167) EARNEST BONZO (AKA ERNEST BONZO) AND MILDRED BONZO (LANDLOCKED) |
| (252) MARK E. AND KIMBERLY S. HUPP | (167) 25-066-0100.000 | (167) EARNEST BONZO (AKA ERNEST BONZO) AND MILDRED BONZO (LANDLOCKED) |
| (255) HARVEY A. AND ROBIN L. McDONALD | (167) 25-066-0100.000 | (167) EARNEST BONZO (AKA ERNEST BONZO) AND MILDRED BONZO (LANDLOCKED) |
| (257) JANET RHEA BRAMMER | (167) 25-066-0100.000 | (167) EARNEST BONZO (AKA ERNEST BONZO) AND MILDRED BONZO (LANDLOCKED) |
| (258) TERRY J. AND KAY L. HOLLAND | (167) 25-066-0100.000 | (167) EARNEST BONZO (AKA ERNEST BONZO) AND MILDRED BONZO (LANDLOCKED) |
| (259) PATRICIA THORNTON | (167) 25-064-1700.000 | (167) EARNEST BONZO (AKA ERNEST BONZO) AND MILDRED BONZO (LANDLOCKED) |
| (261) MARK LOWRY | (167) 25-064-1700.000 | (167) EARNEST BONZO (AKA ERNEST BONZO) AND MILDRED BONZO (LANDLOCKED) |
| (262) LANA D. AND ROGER L. HAYES | (167) 25-064-1700.000 | (167) EARNEST BONZO (AKA ERNEST BONZO) AND MILDRED BONZO (LANDLOCKED) |
| (263) MELVIN AND APRIL J. McCALLISTER | (167) 25-064-1700.000 | (167) EARNEST BONZO (AKA ERNEST BONZO) AND MILDRED BONZO (LANDLOCKED) |
| (264) RODNEY S. AND MARION WEBB | (167) 25-064-1700.000 | (167) EARNEST BONZO (AKA ERNEST BONZO) AND MILDRED BONZO (LANDLOCKED) |
| (265) JEFFREY D. AND LESLEA C. ASHTON | (167) 25-064-1700.000 | (167) EARNEST BONZO (AKA ERNEST BONZO) AND MILDRED BONZO (LANDLOCKED) |
| (266) DAVID AND MARCY RANDOLPH | (167) 25-064-1700.000 | (167) EARNEST BONZO (AKA ERNEST BONZO) AND MILDRED BONZO (LANDLOCKED) |
| (267) MELVIN AND APRIL J. McCALLISTER | (167) 25-064-1700.000 | (167) EARNEST BONZO (AKA ERNEST BONZO) AND MILDRED BONZO (LANDLOCKED) |
| (269) DAVID L. RANDOLPH | (167) 25-064-1700.000 | (167) EARNEST BONZO (AKA ERNEST BONZO) AND MILDRED BONZO (LANDLOCKED) |
| (270) MARCY RANDOLPH | (167) 25-064-1700.000 | (167) EARNEST BONZO (AKA ERNEST BONZO) AND MILDRED BONZO (LANDLOCKED) |
| (271) RICHARD L. AND TERI A. HYSSELL | (167) 25-064-1700.000 | (167) EARNEST BONZO (AKA ERNEST BONZO) AND MILDRED BONZO (LANDLOCKED) |
| (272) JOSEPH L. AND CHRISTY A. SHAFER | (167) 25-064-1700.000 | (167) EARNEST BONZO (AKA ERNEST BONZO) AND MILDRED BONZO (LANDLOCKED) |
| (273) JACK AND WILLA DEAN BURCHAM | (167) 25-064-1700.000 | (167) EARNEST BONZO (AKA ERNEST BONZO) AND MILDRED BONZO (LANDLOCKED) |
| (274) RITA L. BOWEN AND KIMBERLY S. BRADY | (167) 25-064-1700.000 | (167) EARNEST BONZO (AKA ERNEST BONZO) AND MILDRED BONZO (LANDLOCKED) |
| (275) JOHN AND MARY JOYCE ALLEY | (167) 25-064-1700.000 | (167) EARNEST BONZO (AKA ERNEST BONZO) AND MILDRED BONZO (LANDLOCKED) |
| (276) RICHARD E. AND ANITA G. QUISENBERRY | (167) 25-064-1700.000 | (167) EARNEST BONZO (AKA ERNEST BONZO) AND MILDRED BONZO (LANDLOCKED) |
| (277) GLENN EDWARD AND NANCY K. EARL | (167) 25-064-1700.000 | (167) EARNEST BONZO (AKA ERNEST BONZO) AND MILDRED BONZO (LANDLOCKED) |
| (278) CHARLES H. LORENE SPARKS | (167) 25-064-1700.000 | (167) EARNEST BONZO (AKA ERNEST BONZO) AND MILDRED BONZO (LANDLOCKED) |
| (279) RUSSELL EUGENE BENNETT JR. DORA MARIE BENNETT | (167) 25-064-1700.000 | (167) EARNEST BONZO (AKA ERNEST BONZO) AND MILDRED BONZO (LANDLOCKED) |
| (301) STATE OF OHIO | (167) 25-064-1700.000 | (167) EARNEST BONZO (AKA ERNEST BONZO) AND MILDRED BONZO (LANDLOCKED) |

- | | | | | |
|--|---|--|---|--|
| AMERICAN ELECTRIC POWER CO. DISTRIBUTION
895 TECH CENTER DRIVE
GAHANNA, OHIO 43230
(614) 883-6829 | COLUMBIA GAS TRANSMISSION
P.O. BOX 758
WOOSTER, OHIO 44691
(330) 287-6634 | OHIO-AMERICAN WATER CO.
7557 COUNTY ROAD 1
SOUTH POINT, OHIO 45680
(740) 894-6422 | VERIZON COMMUNICATIONS
P.O. BOX 511
PORTSMOUTH, OH 45662-0511
(740) 354-0511 | BUCKEYE RURAL ELECTRIC CO-OP
P.O. BOX 200
RIO GRANDE, OHIO 45674
(740) 379-2025 |
| AMERICAN ELECTRIC POWER CO. TRANSMISSION
825 TECH CENTER DRIVE
GAHANNA, OHIO 43230
(614) 552-1180 | COLUMBIA GAS OF OHIO
843 PIATT AVENUE
CHILLICOTHE, OHIO 45601
(740) 772-9131 | HECLA WATER ASSOCIATION
3190 STATE ROUTE 141
IRONTON, OH 45638
(740) 533-0526 | GATHERCO
6273 FRANK AVE. N.W.
NORTH CANTON, OHIO 44720
(330) 498-9553 | UNION-ROME SEWER
P.O. BOX 430
CHESAPEAKE, OH 45619
(740) 867-8700 |

- ARMSTRONG CABLE SERVICES
9651 COUNTRY ROAD 1
SOUTH POINT, OHIO 45680
(740) 894-3886
AERIAL CABLE LINES
UNDERGROUND CABLE LINES
FIBER OPTIC CABLE LINES

NOTE: UNDERGROUND UTILITIES
 THE LOCATIONS FOR THE UNDERGROUND UTILITIES SHOWN ON THE PLANS ARE AS OBTAINED FROM THE OWNERS OF THE UTILITY AS REQUIRED BY SECTION 153.64 O.R.C.

REV.	DATE	DESCRIPTION

6/22/2002 11:49:21 AM ROW PLAN 1082-PM05.dwg Layout1 Layout 4/18/2002 5:42 PM

MONUMENT LEGEND

- ⊙ PROPOSED REF. MONUMENT
- EXISTING STONE
- EXISTING AXLE
- ▲ R.R.S. OR P.K. NAIL SET
- EXISTING R/W MONUMENT FOUND
- 3/4" BAR SET WITH I.D. CAP
- EXISTING IRON PIN
- ▣ PROPOSED MONUMENT BOX

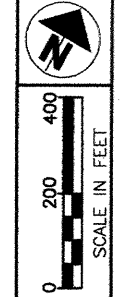
STRUCTURE KEY

- ▨ COMMERCIAL BUILDINGS
- ▩ RESIDENTIAL BUILDINGS
- ▧ CHURCH BUILDINGS

**SECTION 24
T-1-N, R-16-W, CONGRESS LANDS
UNION TOWNSHIP
SECTIONS 33 & 34
T-1-N, R-15-W, OHIO COMPANY PURCHASE
ROME TOWNSHIP
LAWRENCE COUNTY, OHIO**

- 303 JAMES CHARLES HARPER
- 304 MAXIE OPAL TURNER
- 305 LINDA TURNER
- 306 DYNASITE, INC.
- 307 ALBERTAS AND JOAN L. BLACK
- 308 EDDIE R. AND KIMBERLY K. BLANKENSHIP
- 310 JOHN AND VENA M. CARSON
- 311 ROBERT P. AND BONNIE A. BIAS
- 312 RUSSELL PERRY
- 313 JERRY PERRY (1/3 INTEREST), RUSSELL PERRY (2/3 INTEREST), FRED A. WITHROW (LIFE ESTATE)
- 314 JERRY PERRY
- 320 KENNETH HAROLD BOSTER, EDNA ROSE BLANKENSHIP, RUTH ELLEN KITCHEN AND EDITH MABEL BOSTER (LIFE ESTATE)

*** = END WORK
STA. 15+65.23
TWP. RD. 1152

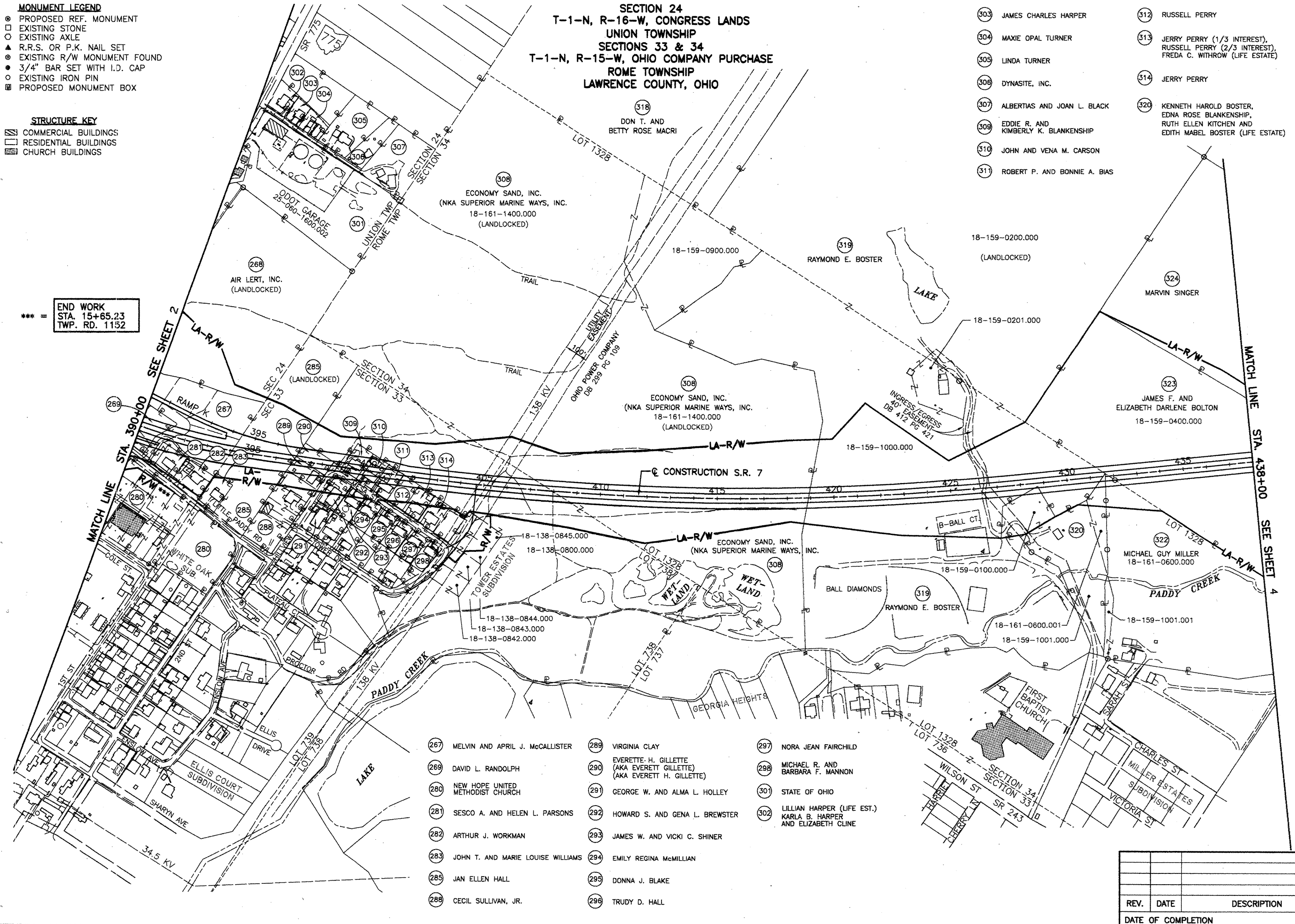


DESIGNER	TB
REVIEWER	SER

SCHEMATIC PLAN/PROPERTY PARCEL MAP
PROPOSED STATE ROUTE 7 RELOCATION
STA. 337+38.51 TO STA. 390+00

LAW - 7 - 7.25

3
33

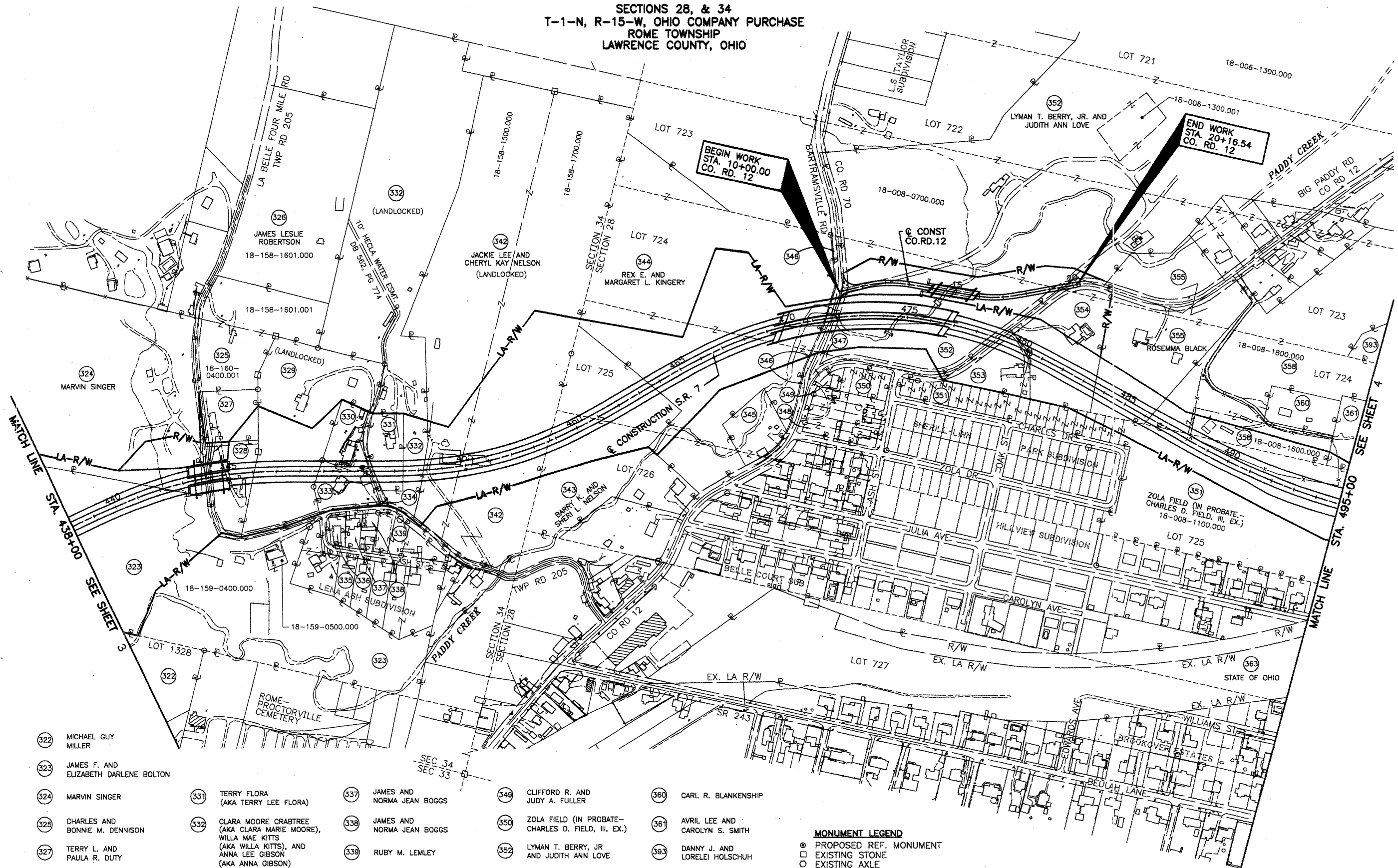
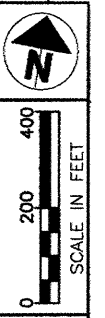


- 267 MELVIN AND APRIL J. McCALLISTER
- 269 DAVID L. RANDOLPH
- 280 NEW HOPE UNITED METHODIST CHURCH
- 281 SESCO A. AND HELEN L. PARSONS
- 282 ARTHUR J. WORKMAN
- 283 JOHN T. AND MARIE LOUISE WILLIAMS
- 285 JAN ELLEN HALL
- 288 CECIL SULLIVAN, JR.
- 289 VIRGINIA CLAY
- 290 EVERETTE H. GILLETTE (AKA EVERETT GILLETTE)
- 291 GEORGE W. AND ALMA L. HOLLEY
- 292 HOWARD S. AND GENA L. BREWSTER
- 293 JAMES W. AND VICKI C. SHINER
- 294 EMILY REGINA McMILLIAN
- 295 DONNA J. BLAKE
- 296 TRUDY D. HALL
- 297 NORA JEAN FAIRCHILD
- 298 MICHAEL R. AND BARBARA F. MANNON
- 300 STATE OF OHIO
- 302 LILLIAN HARPER (LIFE EST.) KARLA B. HARPER AND ELIZABETH CLINE

REV.	DATE	DESCRIPTION

road2 P:\992\ROW\plan\4992-pm06.dwg Layout1 Layout, APR 23, 2002 8:37 AM

SECTIONS 28, & 34
T-1-N, R-15-W, OHIO COMPANY PURCHASE
ROME TOWNSHIP
LAWRENCE COUNTY, OHIO



SCHEMATIC PLAN/PROPERTY PARCEL MAP
PROPOSED STATE ROUTE 7 RELOCATION
STA. 438+00 TO STA. 495+00

LAW - 7 - 7.25

4
33

- | | | | | |
|--|--|---|--|------------------------------------|
| 322 MICHAEL GUY MILLER | 331 TERRY FLORA (AKA TERRY LEE FLORA) | 337 JAMES AND NORMA JEAN BOGGS | 349 CLIFFORD R. AND JUDY A. FULLER | 380 CARL R. BLANKENSHIP |
| 323 JAMES F. AND ELIZABETH DARLENE BOLTON | 332 CLARA MOORE CRABTREE (AKA CLARA MARIE MOORE), WILLA MAE KITTS (AKA WILLA KITTS), AND ANNA LEE GIBSON (AKA ANNA GIBSON) | 338 JAMES AND NORMA JEAN BOGGS | 350 ZOLA FIELD (IN PROBATE-CHARLES D. FIELD, III, EX.) | 381 AVRIL LEE AND CAROLYN S. SMITH |
| 324 MARVIN SINGER | 333 HARRY ALAN PARKS AND KIMBERLY ANN JOBE PARKS | 339 RUBY M. LEMLEY | 352 LYMAN T. BERRY, JR AND JUDITH ANN LOVE | 383 DANNY J. AND LORELEI HOLSCHUH |
| 325 CHARLES AND BONNIE M. DENNISON | 334 MYRTLE ASH (HEIRS & ASSIGNS) | 340 SALEM FULLER, JR. AND DONNA SUE FULLER | 353 CHARLES F. AND RHONDA L. BLACK | |
| 327 TERRY L. AND PAULA R. DUTY | 335 HAROLD LEON WORKMAN | 341 FREDDIE AND ELOISE PORTER (HEIRS & ASSIGNS) | 354 ROBERT CRAIG AND SUSAN DENISE BLACK | |
| 328 JAMES ROBERT AND STELLA R. POWERS | 336 JOHN A. AND PATRICIA A. MOORE | 342 MARVIN SINGER | 358 RUSSELL L. BOSTER | |
| 329 GARY L. AND MABEL L. PATTON | | 343 CLIFFORD R. AND JUDY FULLER | | |
| 330 CORNEY LETT AND ERNA LEE BLOSS LETT (FKA ERNA LEE BLOSS) | | | | |

- MONUMENT LEGEND**
- ⊙ PROPOSED REF. MONUMENT
 - EXISTING STONE
 - EXISTING AXLE
 - ▲ R.R.S. OR P.K. NAIL SET
 - ⊙ EXISTING R/W MONUMENT FOUND
 - 3/4" BAR SET WITH I.D. CAP
 - EXISTING IRON PIN
 - ▣ PROPOSED MONUMENT BOX

- STRUCTURE KEY**
- ▣ COMMERCIAL BUILDINGS
 - RESIDENTIAL BUILDINGS

REV.	DATE	DESCRIPTION

DATE OF COMPLETION

0462 P:\4992\ROW\phone\104992-0007.dwg Layout1 JUN 05, 2002 12:41 PM

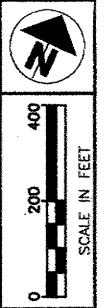
SECTIONS 22, 23, 28 & 29
 T-1-N, R-15-W, OHIO COMPANY PURCHASE
 ROME TOWNSHIP
 LAWRENCE COUNTY, OHIO

STRUCTURE KEY

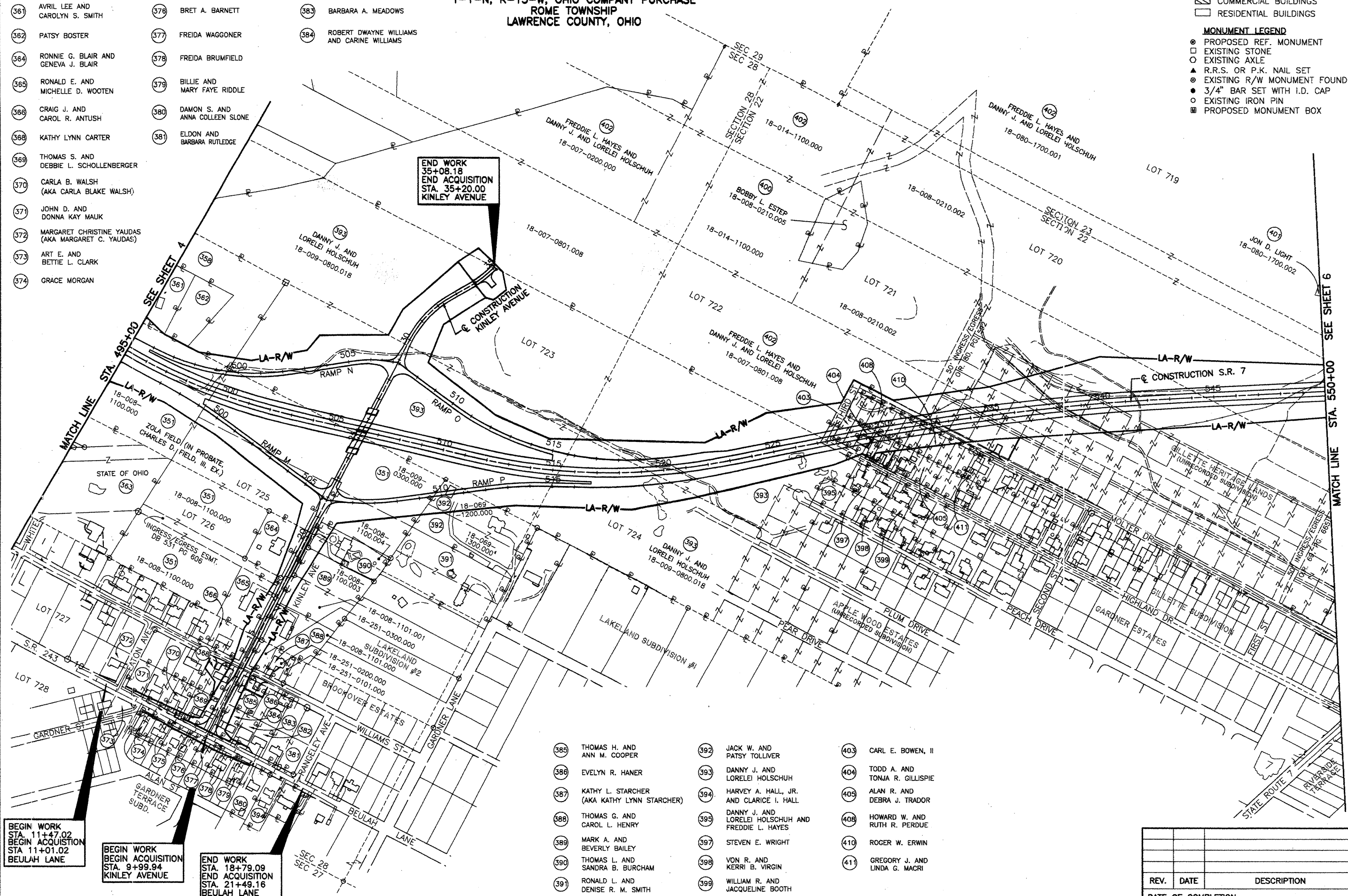
- ▭ COMMERCIAL BUILDINGS
- ▭ RESIDENTIAL BUILDINGS

MONUMENT LEGEND

- PROPOSED REF. MONUMENT
- EXISTING STONE
- EXISTING AXLE
- ▲ R.R.S. OR P.K. NAIL SET
- EXISTING R/W MONUMENT FOUND
- 3/4" BAR SET WITH I.D. CAP
- EXISTING IRON PIN
- ▭ PROPOSED MONUMENT BOX



- 358 RUSSELL L. BOSTER
- 361 AVRIL LEE AND CAROLYN S. SMITH
- 362 PATSY BOSTER
- 364 RONNIE G. BLAIR AND GENEVA J. BLAIR
- 365 RONALD E. AND MICHELLE D. WOOTEN
- 366 CRAIG J. AND CAROL R. ANTUSH
- 368 KATHY LYNN CARTER
- 369 THOMAS S. AND DEBBIE L. SCHOLLENBERGER
- 370 CARLA B. WALSH (AKA CARLA BLAKE WALSH)
- 371 JOHN D. AND DONNA KAY MAUK
- 372 MARGARET CHRISTINE YAUDAS (AKA MARGARET C. YAUDAS)
- 373 ART E. AND BETTIE L. CLARK
- 374 GRACE MORGAN
- 375 B. JOANNE BENTLEY AND TAMATHA M. STIRLING
- 376 BRET A. BARNETT
- 377 FREIDA WAGGONER
- 378 FREIDA BRUMFIELD
- 379 BILLIE AND MARY FAYE RIDDLE
- 380 DAMON S. AND ANNA COLLEEN SLONE
- 381 ELDON AND BARBARA RUTLEDGE
- 382 WILLIAM R. AND DELLA R. MEADOWS
- 383 BARBARA A. MEADOWS
- 384 ROBERT DWAYNE WILLIAMS AND CARINE WILLIAMS



END WORK STA. 35+08.18
 END ACQUISITION STA. 35+20.00
 KINLEY AVENUE

BEGIN WORK STA. 11+47.02
 BEGIN ACQUISITION STA. 11+01.02
 BEULAH LANE

BEGIN WORK STA. 9+99.94
 BEGIN ACQUISITION STA. 9+99.94
 KINLEY AVENUE

END WORK STA. 18+79.09
 END ACQUISITION STA. 21+49.16
 BEULAH LANE

- 385 THOMAS H. AND ANN M. COOPER
- 386 EVELYN R. HANER
- 387 KATHY L. STARCHER (AKA KATHY LYNN STARCHER)
- 388 THOMAS G. AND CAROL L. HENRY
- 389 MARK A. AND BEVERLY BAILEY
- 390 THOMAS L. AND SANDRA B. BURCHAM
- 391 RONALD L. AND DENISE R. M. SMITH
- 392 JACK W. AND PATSY TOLLIVER
- 393 DANNY J. AND LORELEI HOLSCHUH
- 394 HARVEY A. HALL, JR. AND CLARICE I. HALL
- 395 DANNY J. AND LORELEI HOLSCHUH AND FREDDIE L. HAYES
- 397 STEVEN E. WRIGHT
- 398 VON R. AND KERRI B. VIRGIN
- 399 WILLIAM R. AND JACQUELINE BOOTH
- 403 CARL E. BOWEN, II
- 404 TODD A. AND TONIA R. GILLISPIE
- 405 ALAN R. AND DEBRA J. TRADOR
- 406 HOWARD W. AND RUTH R. PERDUE
- 410 ROGER W. ERWIN
- 411 GREGORY J. AND LINDA G. MACRI

RW DESIGNER TB
 RW REVIEWER SER
 SCHEMATIC PLAN/PROPERTY PARCEL MAP
 PROPOSED STATE ROUTE 7 RELOCATION
 STA. 495+00 TO STA. 550+00

LAW - 7 - 7.25

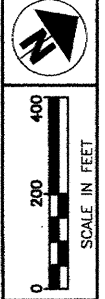
REV.	DATE	DESCRIPTION

5
33

P:\49923\ROME\phase1\49923-plot08.dwg Layout1 JUN 06 2002 5:41 PM

SECTIONS 22 & 23
T-1-N, R-15-W, OHIO COMPANY PURCHASE
ROME TOWNSHIP
LAWRENCE COUNTY, OHIO

- (432) ROGER G. AND ROBIN C. RAMEY
- (433) FLOYD F. AND WINONA E. BARTRAM
- (435) MARGARET THOMPSON
- (436) CONNIE JUDD
- (437) MARGARET THOMPSON
- (439) GARY L. AND PAMELA L. LEEP
- (440) JAMES R. AND KELLY RIGGS
- (441) MARSHALL L. SMITH AND DEE ANN RUCKER, CO-TRUSTEES (TRUST "A")
- (442) CHARLES AND JOAN STEPHENS
- (443) DEBBIE D. DAVIS, (HERMAN E. AND DORIS S. DAVIS - LIFE ESTATE)
- (444) DEBBIE DENISE DAVIS
- (445) HOMER AND MARGARET DROWN
- (446) BRENDA SUE BURFORD
- (448) HARRY C. NEWMAN, JR. ET. AL.
- (449) TODD A. AND TONJA R. GILLISPIE AND EDDIE AND KAREN GILLISPIE
- (451) GRETA TAYLOR (HEIRS & ASSIGNS)
- (452) MARSHALL L. SMITH AND DEE ANN RUCKER, CO-TRUSTEES (TRUST "A")
- (453) LOWELL E. McCOMAS, ET. AL.
- (454) DANIEL BOSTER
- (455) BELL NEWMAN
- (456) EDGAR AND RHODA BOSTER

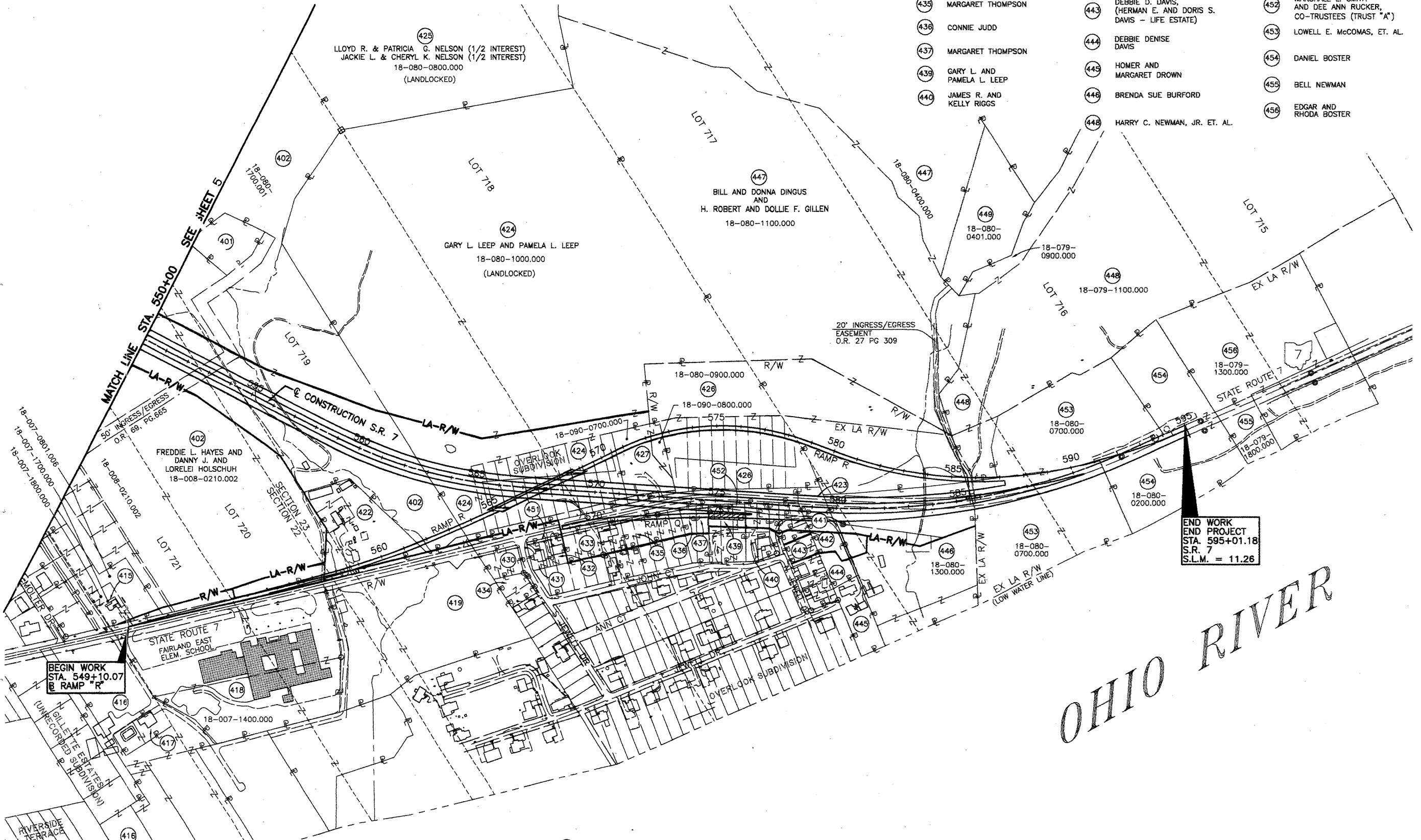


R/W DESIGNER TB
R/W REVIEWER SER

SCHEMATIC PLAN/PROPERTY PARCEL MAP
PROPOSED STATE ROUTE 7 RELOCATION
STA. 550+00 TO STA. 595+01.18

LAW - 7 - 7.25

6
33



BEGIN WORK
STA. 549+10.07
RAMP R

END WORK
END PROJECT
STA. 595+01.18
S.R. 7
S.L.M. = 11.26

- (401) JON D. LIGHT
18-080-1700.002
- (402) FREDDIE L. HAYES AND DANNY J. AND LORELEI HOLSCHUH
18-008-0210.002
- (403) WILLA BAILES (AKA WILLA R. BAILES)
- (404) WILLIAM H. AND ROSALIE BAILES
- (405) DONALD O. AND WANDA L. GILLETTE
- (406) BOARD OF EDUCATION OF THE FAIRLAND LOCAL SCHOOL DISTRICT, LAWRENCE COUNTY
- (407) ROSALIE BAILES ADMINISTRATRIX OF THE ESTATE OF GERTRUDE GILLETTE
- (408) GARY R. GILLETTE (AKA GARY GILLETTE)
- (409) GARY L. LEEP AND PAMELA L. LEEP
- (410) KIMBER-LOU OVERBY
- (411) SUSAN TWEEL
- (412) MARSHALL SMITH
- (413) CESCO V. AND ANNA LEE LONG
- (414) BETTY J. BRAMMER
- (415) COMMERCIAL BUILDINGS
- (416) RESIDENTIAL BUILDINGS
- (417) SCHOOL BUILDINGS

- MONUMENT LEGEND**
- ⊙ PROPOSED REF. MONUMENT
 - EXISTING STONE
 - EXISTING AXLE
 - ▲ R.R.S. OR P.K. NAIL SET
 - ⊕ EXISTING R/W MONUMENT FOUND
 - 3/4" BAR SET WITH I.D. CAP
 - EXISTING IRON PIN
 - ▣ PROPOSED MONUMENT BOX

- STRUCTURE KEY**
- ▣ COMMERCIAL BUILDINGS
 - ▣ RESIDENTIAL BUILDINGS
 - ▣ SCHOOL BUILDINGS

REV.	DATE	DESCRIPTION

PLOT: PA 4992A, ROME, OHIO, 11.4892-0009.dwg, Layout 1, Layout 1, JUN 04, 2002, 4:28 PM

ENVIRONMENTALLY SENSITIVE SITES

ENVIRONMENTALLY SENSITIVE SIGHTS HAVE BEEN IDENTIFIED NEAR THE PROJECT. THESE IDENTIFIED SITES SHALL BE AVOIDED AND PROTECTED FROM ANCILLARY CONSTRUCTION ACTIVITIES (BORROW AREAS, WASTE AREAS, TEMPORARY OFF-SITE STORAGE, HAUL ROAD CONSTRUCTION, FIELD OFFICE PLACEMENT, ETC.) UNLESS PRIOR APPROVAL FROM ALL APPLICABLE REGULATING AGENCIES HAS BEEN OBTAINED IN WRITING IN ACCORDANCE WITH 105.16.

THESE IDENTIFIED SITES HAVE BEEN DENOTED ON MAPPING THAT IS AVAILABLE FOR REVIEW AT THE FOLLOWING LOCATION:

OHIO DEPARTMENT OF TRANSPORTATION
DISTRICT 9 PLANNING
650 EASTERN AVENUE
CHILLICOTHE, OHIO 46501

CONTACT PERSON:
S. KAYE HUMBLE, PROJECT MANAGER
TELEPHONE: (740) 773-2691 EXT. 298
OR 1-888-819-8501 (TOLL FREE IN OHIO)

CLEARING AND GRUBBING, AS PER PLAN

THIS WORK SHALL CONSIST OF CUTTING DOWN AND CLEANING UP ALL TREES LOCATED INSIDE THE "CONSTRUCTION LIMITS" ON THE PROPERTY DESIGNATED RIGHT-OF-WAY FROM THE PARCEL OWNER AS SHOWN ON THE PLAN SHEETS. WORK ON EACH DESIGNATED PARCEL OWNER MAY ONLY BEGIN AFTER RECEIVING WRITTEN AUTHORIZATION TO ENTER THE PROPERTY FROM THE DISTRICT 9 REAL ESTATE ADMINISTRATOR, DEBORAH MANION. ALL TREES SHALL BE CUT SO THAT THE REMAINING STUMP IS BETWEEN 2 FEET AND 3 FEET ABOVE THE EXISTING GROUND SURFACE REGARDLESS OF TREE SIZE AND NO PORTION OF ANY TREE, EITHER STANDING OR FALLEN, SHALL EXTEND MORE THAN 9 FEET ABOVE THE GROUND.

THE CONTRACTOR SHALL REMOVE ALL WOOD FROM THE SITE FOR USE AS LUMBER, PULP WOOD, MULCH OR OTHER USES CONSISTENT WITH OHIO LAW. TREE TOPS, LIMBS AND SAPPLINGS NOT REMOVED FROM THE PROJECT SHALL BE CHIPPED OR STACKED IN PILES ON SITE.

ALL TREES SHALL BE CUT BEFORE MARCH 15, 2003 DUE TO THE FACT THAT MANY OF THE TREES MIGHT HAVE SUITABLE SUMMER BROOD REARING OR ROOSTING HABITAT FOR THE INDIANA BAT. ALL TREE CUTTING WORK SHALL TERMINATE AS OF THIS DATE.

THE CONTRACTOR SHALL ACCESS THE PROJECT THROUGH PUBLIC RIGHT-OF-WAY AND SHALL NOT ENTER PRIVATE PROPERTY WITHOUT APPROVAL OF THE OWNER.

THE TREE REMOVAL LIMITS WILL BE MARKED (WITH YELLOW CAUTION TAPE OR PAINT) FOR THE CONTRACTOR PRIOR TO THE EXECUTION OF THE CONTRACT. THE CONTRACTOR SHALL TAKE CARE NOT TO DISTURB THE RIGHT-OF-WAY PINS, REFERENCES OR BENCHMARKS. POINTS THAT ARE DISTURBED SHALL BE REPLACED BY A LICENSED PROFESSIONAL SURVEYOR HIRED BY THE CONTRACTOR AT THE CONTRACTOR'S OWN EXPENSE.

ALTHOUGH SPECIFIC TREES ARE MARKED FOR REMOVAL IN THE PLANS, THERE MAY BE ADDITIONAL TREES DESIGNATED FOR REMOVAL BY THE ENGINEER. IN ADDITION, SOME TREES SPECIFIED FOR REMOVAL IN THE PLANS MAY BE NON PERFORMED BY THE ENGINEER. WORK ON EACH DESIGNATED RIGHT-OF-WAY PARCEL OWNER MUST BE AUTHORIZED AND WILL BE NON PERFORMED BY THE ENGINEER IF NOT AUTHORIZED.

ALL LABOR, EQUIPMENT, AND MATERIALS NEEDED TO COMPLETE THE WORK AS OUTLINED ABOVE SHALL BE INCLUDED IN THE LUMP SUM CONTRACT BID PRICE FOR ITEM 201, CLEARING AND GRUBBING, AS PER PLAN FOR EACH DESIGNATED RIGHT-OF-WAY PARCEL OWNER.

COOPERATION BETWEEN CONTRACTORS

THE CONTRACTOR FOR THIS CONTRACT MAY HAVE TO COORDINATE HIS WORK WITH CONTRACTORS FOR LAW-7-2.17 (PID NO. 75036) DEMOLITION PROJECT AND LAW-7-2.25 PHASE 1B (PID NO. 19642) S.R. 7 RELOCATION PROJECT. CONTRACTORS SHALL COORDINATE THEIR WORK SUCH THAT IT DOES NOT INTERFERE WITH THE OTHER CONSTRUCTION PROJECTS AND SO THAT TRAFFIC CONTROL IS COMPATIBLE ON ALL PROJECTS. THE ENGINEER SHALL APPROVE ANY ALTERNATE METHODS FOR MAINTENANCE OF TRAFFIC NEEDED TO RESOLVE CONFLICTS BETWEEN THE TRAFFIC CONTROL FOR EACH PROJECT.

WORK LIMITS

THE WORK LIMITS SHOWN ON THESE PLANS ARE FOR PHYSICAL CONSTRUCTION ONLY. THE INSTALLATION AND OPERATION OF ALL TEMPORARY TRAFFIC CONTROL AND TEMPORARY TRAFFIC CONTROL DEVICES REQUIRED BY THESE PLANS SHALL BE PROVIDED BY THE CONTRACTOR WHETHER INSIDE OR OUTSIDE THESE WORK LIMITS.

TEMPORARY SOIL EROSION AND SEDIMENT CONTROL

THE FOLLOWING ESTIMATED QUANTITIES ARE TO BE PLACED BY THE CONTRACTOR WITH THE ENGINEER'S CONCURRENCE FOR TEMPORARY EROSION AND SEDIMENT CONTROL MEASURES:

- 207, PERIMETER FILTER FABRIC FENCE
18,000 FOOT
(ESTIMATED @ 200 FEET PER ACRE X 90 ACRES)
- 207, CONSTRUCTION SEEDING AND MULCHING
43,560 SQ.YD.
(ESTIMATED @ 0.10 ACRE PER ACRE X 90 ACRES)
- 659, COMMERCIAL FERTILIZER 1.96 TON
(ONE APPLICATION @ 10 POUNDS PER 1000 SQ. FT.)
- 659, WATER 118 M GAL.
(ONE APPLICATION @ 300 GALLONS PER 1000 SQ. FT.)

THE LOCATION AND TIMING OF ALL EROSION AND SEDIMENT CONTROL ITEMS SHALL BE FIELD ADJUSTED TO PREVENT SIGNIFICANT IMPACTS ON RECEIVING WATERS.

THE TEMPORARY SOIL EROSION AND SEDIMENT CONTROL ITEMS SHALL BE USED THROUGHOUT THE DURATION OF THE PROJECT OR UNTIL SUCH TIME THAT THE UP SLOPE DISTURBED AREAS ARE STABILIZED.

INSTALLATION OF PERIMETER FILTER FABRIC FENCE SHALL BE AS PER CONSTRUCTION AND MATERIAL SPECIFICATION 207.03.

ALL REASONABLE ATTEMPTS SHOULD BE MADE TO MINIMIZE THE TOTAL AREA OF DISTURBED LAND.

CONVERSION OF STANDARD CONSTRUCTION DRAWINGS

THE METRIC STANDARD DRAWINGS REFERENCED IN THIS PLAN SHALL BE CONVERTED TO ENGLISH UNITS USING THE SI (METRIC) TO ENGLISH CONVERSION FACTORS PROVIDED IN SECTION 109.02 OF THE 2002 CONSTRUCTION AND MATERIALS SPECIFICATIONS. CONVERSIONS SHALL BE APPROPRIATELY PRECISE AND SHALL REFLECT STANDARD INDUSTRY ENGLISH VALUES WHERE SUITABLE.

CONTINGENCY QUANTITIES

THE CONTRACTOR SHALL NOT ORDER MATERIALS OR PERFORM WORK FOR ITEMS DESIGNATED BY PLAN NOTE TO BE USED "AS DIRECTED BY THE ENGINEER" UNLESS AUTHORIZED BY THE ENGINEER. THE ACTUAL WORK LOCATIONS AND QUANTITIES USED FOR SUCH ITEMS SHALL BE INCORPORATED INTO THE FINAL CHANGE ORDER GOVERNING COMPLETION OF THIS PROJECT.

UTILITIES

ALL UTILITIES LOCATED WITHIN THE PROJECT CONSTRUCTION LIMITS TOGETHER WITH THEIR RESPECTIVE OWNERS ARE LISTED ON SHEET 2. THE UNDERGROUND AND/OR OVERHEAD SERVICE LINES ARE NOT SHOWN ON THIS PLAN. THE NATURE OF THE WORK REQUIRED BY THIS PROJECT WILL NOT AFFECT ANY KNOWN UNDERGROUND UTILITIES THAT EXIST UNDER OR ADJACENT TO THE WORK AREA.

ITEM 614 - MAINTENANCE OF TRAFFIC

THE TREE CLEARING WORK WILL NOT REQUIRE LANE CLOSURES BUT FLAGGERS MAY BE USED AS NEEDED TO PROGRESS THE WORK.

LENGTH AND DURATION OF LANE RESTRICTIONS SHALL BE AT THE APPROVAL OF THE ENGINEER. IT IS THE INTENT TO MINIMIZE THE IMPACT TO THE TRAVELING PUBLIC. LANE RESTRICTIONS OVER SEGMENTS OF THE PROJECT IN WHICH NO WORK IS ANTICIPATED WITHIN A REASONABLE TIME FRAME, AS DETERMINED BY THE ENGINEER, SHALL NOT BE PERMITTED. THE LEVEL OF UTILIZATION OF MAINTENANCE OF TRAFFIC DEVICES SHALL BE COMMENSURATE WITH THE WORK IN PROGRESS.

ACCESS TO LOCAL PROPERTY OWNERS SHALL BE MAINTAINED AT ALL TIMES.

HIGHWAYS, LOCAL ROADS AND STREETS REQUIRED AS HAUL ROADS FOR HAULING EQUIPMENT AND FOR DEBRIS/MATERIAL DISPOSAL SHALL BE IN ACCORDANCE WITH 105.13.

ALL WORK AND TRAFFIC CONTROL DEVICES SHALL BE IN ACCORDANCE WITH 614 AND OTHER APPLICABLE PORTIONS OF THE SPECIFICATIONS, AS WELL AS THE OHIO MANUAL OF UNIFORM TRAFFIC CONTROL DEVICES. PAYMENT FOR ALL LABOR, EQUIPMENT AND MATERIALS SHALL BE INCLUDED IN THE LUMP SUM PRICE FOR 614, MAINTAINING TRAFFIC, UNLESS SEPARATELY ITEMIZED IN THE PLAN.

DUST CONTROL

THE CONTRACTOR SHALL FURNISH AND APPLY WATER FOR DUST CONTROL AS DIRECTED BY THE ENGINEER. THE FOLLOWING QUANTITY HAS BEEN INCLUDED FOR DUST CONTROL PURPOSES:

- 616, WATER 87 M GAL.
(0.002 M GAL. PER SY. YD. OF DISTURBED AREA)

CALCULATED
BGM
CHECKED
LAW

GENERAL NOTES

LAW-7-7.25

										ITEM	ITEM EXT.	GRAND TOTAL	UNIT	DESCRIPTION	SEE SHEET NO.	CALCULATED BGM	CHECKED LAW
SHEET																	
										201	11001	LUMP		CLEARING & GRUBBING, AS PER PLAN - PARCEL # 167WL	7		
										201	11001	LUMP		CLEARING & GRUBBING, AS PER PLAN - PARCEL # 241WL	7		
										201	11001	LUMP		CLEARING & GRUBBING, AS PER PLAN - PARCEL # 242WL	7		
										201	11001	LUMP		CLEARING & GRUBBING, AS PER PLAN - PARCEL # 243WL	7		
										201	11001	LUMP		CLEARING & GRUBBING, AS PER PLAN - PARCEL # 244WL	7		
										201	11001	LUMP		CLEARING & GRUBBING, AS PER PLAN - PARCEL # 245WL	7		
										201	11001	LUMP		CLEARING & GRUBBING, AS PER PLAN - PARCEL # 247WL	7		
										201	11001	LUMP		CLEARING & GRUBBING, AS PER PLAN - PARCEL # 248WL	7		
										201	11001	LUMP		CLEARING & GRUBBING, AS PER PLAN - PARCEL # 250WL	7		
										201	11001	LUMP		CLEARING & GRUBBING, AS PER PLAN - PARCEL # 252WL	7		
										201	11001	LUMP		CLEARING & GRUBBING, AS PER PLAN - PARCEL # 255WL	7		
										201	11001	LUMP		CLEARING & GRUBBING, AS PER PLAN - PARCEL # 261WL	7		
										201	11001	LUMP		CLEARING & GRUBBING, AS PER PLAN - PARCEL # 262WL	7		
										201	11001	LUMP		CLEARING & GRUBBING, AS PER PLAN - PARCEL # 263WL	7		
										201	11001	LUMP		CLEARING & GRUBBING, AS PER PLAN - PARCEL # 264WL	7		
										201	11001	LUMP		CLEARING & GRUBBING, AS PER PLAN - PARCEL # 265WL	7		
										201	11001	LUMP		CLEARING & GRUBBING, AS PER PLAN - PARCEL # 266WL	7		
										201	11001	LUMP		CLEARING & GRUBBING, AS PER PLAN - PARCEL # 267WL	7		
										201	11001	LUMP		CLEARING & GRUBBING, AS PER PLAN - PARCEL # 268WL	7		
										201	11001	LUMP		CLEARING & GRUBBING, AS PER PLAN - PARCEL # 274WL	7		
										201	11001	LUMP		CLEARING & GRUBBING, AS PER PLAN - PARCEL # 275WL	7		
										201	11001	LUMP		CLEARING & GRUBBING, AS PER PLAN - PARCEL # 276WL	7		
										201	11001	LUMP		CLEARING & GRUBBING, AS PER PLAN - PARCEL # 277T	7		
										201	11001	LUMP		CLEARING & GRUBBING, AS PER PLAN - PARCEL # 278T	7		
										201	11001	LUMP		CLEARING & GRUBBING, AS PER PLAN - PARCEL # 279T	7		
										201	11001	LUMP		CLEARING & GRUBBING, AS PER PLAN - PARCEL # 280S	7		
										201	11001	LUMP		CLEARING & GRUBBING, AS PER PLAN - PARCEL # 281WL	7		
										201	11001	LUMP		CLEARING & GRUBBING, AS PER PLAN - PARCEL # 282WL	7		
										201	11001	LUMP		CLEARING & GRUBBING, AS PER PLAN - PARCEL # 285WL	7		
										201	11001	LUMP		CLEARING & GRUBBING, AS PER PLAN - PARCEL # 288WL	7		
										201	11001	LUMP		CLEARING & GRUBBING, AS PER PLAN - PARCEL # 289WL	7		
										201	11001	LUMP		CLEARING & GRUBBING, AS PER PLAN - PARCEL # 290WL	7		
										201	11001	LUMP		CLEARING & GRUBBING, AS PER PLAN - PARCEL # 292WL	7		
										201	11001	LUMP		CLEARING & GRUBBING, AS PER PLAN - PARCEL # 293WL	7		
										201	11001	LUMP		CLEARING & GRUBBING, AS PER PLAN - PARCEL # 301WL	7		
										201	11001	LUMP		CLEARING & GRUBBING, AS PER PLAN - PARCEL # 308WL,308SI, 308S2 308S3, 308S4	7		
										201	11001	LUMP		CLEARING & GRUBBING, AS PER PLAN - PARCEL # 309WL	7		
										201	11001	LUMP		CLEARING & GRUBBING, AS PER PLAN - PARCEL # 310WL	7		
										201	11001	LUMP		CLEARING & GRUBBING, AS PER PLAN - PARCEL # 311WL	7		
										201	11001	LUMP		CLEARING & GRUBBING, AS PER PLAN - PARCEL # 312WL,312WDV	7		
										201	11001	LUMP		CLEARING & GRUBBING, AS PER PLAN - PARCEL # 313WDV,313WL	7		
										201	11001	LUMP		CLEARING & GRUBBING, AS PER PLAN - PARCEL # 314WL	7		
										201	11001	LUMP		CLEARING & GRUBBING, AS PER PLAN - PARCEL # 319WL	7		
										201	11001	LUMP		CLEARING & GRUBBING, AS PER PLAN - PARCEL # 320WL1, 320WL2	7		
										201	11001	LUMP		CLEARING & GRUBBING, AS PER PLAN - PARCEL # 322WL	7		
										201	11001	LUMP		CLEARING & GRUBBING, AS PER PLAN - PARCEL # 323WL	7		
										201	11001	LUMP		CLEARING & GRUBBING, AS PER PLAN - PARCEL # 324WL,324WD	7		
										201	11001	LUMP		CLEARING & GRUBBING, AS PER PLAN - PARCEL # 327WL	7		
										201	11001	LUMP		CLEARING & GRUBBING, AS PER PLAN - PARCEL # 328WL	7		
										201	11001	LUMP		CLEARING & GRUBBING, AS PER PLAN - PARCEL # 329WL	7		
										201	11001	LUMP		CLEARING & GRUBBING, AS PER PLAN - PARCEL # 330WL	7		

GENERAL SUMMARY

LAW-7-7.25

SHEET							ITEM	ITEM EXT.	GRAND TOTAL	UNIT	DESCRIPTION	SEE SHEET NO.	CALCULATED BGM	CHECKED LAW
7											ROADWAY			
						17	201	11001	LUMP	CLEARING & GRUBBING, AS PER PLAN - PARCEL # 331WL	7			
						17	201	11001	LUMP	CLEARING & GRUBBING, AS PER PLAN - PARCEL # 332WL	7			
						17	201	11001	LUMP	CLEARING & GRUBBING, AS PER PLAN - PARCEL # 333WL	7			
						17,18	201	11001	LUMP	CLEARING & GRUBBING, AS PER PLAN - PARCEL # 342WL	7			
						17,18,19	201	11001	LUMP	CLEARING & GRUBBING, AS PER PLAN - PARCEL # 343WL, 343-S	7			
						18,19	201	11001	LUMP	CLEARING & GRUBBING, AS PER PLAN - PARCEL # 344WL	7			
						18,19	201	11001	LUMP	CLEARING & GRUBBING, AS PER PLAN - PARCEL # 346WL	7			
						20,21,22,31	201	11001	LUMP	CLEARING & GRUBBING, AS PER PLAN - PARCEL # 351WLI	7			
						18,19,20	201	11001	LUMP	CLEARING & GRUBBING, AS PER PLAN - PARCEL # 352WL,352WDV,352T	7			
						20	201	11001	LUMP	CLEARING & GRUBBING, AS PER PLAN - PARCEL # 353WL	7			
						20	201	11001	LUMP	CLEARING & GRUBBING, AS PER PLAN - PARCEL # 354WL,354WDV	7			
						20,21	201	11001	LUMP	CLEARING & GRUBBING, AS PER PLAN - PARCEL # 358WLI,358WL2	7			
						21	201	11001	LUMP	CLEARING & GRUBBING, AS PER PLAN - PARCEL # 361WL	7			
						31	201	11001	LUMP	CLEARING & GRUBBING, AS PER PLAN - PARCEL # 364WL	7			
						30,31	201	11001	LUMP	CLEARING & GRUBBING, AS PER PLAN - PARCEL # 366WL	7			
						30	201	11001	LUMP	CLEARING & GRUBBING, AS PER PLAN - PARCEL # 368WL,368WDV	7			
						30	201	11001	LUMP	CLEARING & GRUBBING, AS PER PLAN - PARCEL # 369WL	7			
						30	201	11001	LUMP	CLEARING & GRUBBING, AS PER PLAN - PARCEL # 371WD	7			
						30	201	11001	LUMP	CLEARING & GRUBBING, AS PER PLAN - PARCEL # 379WD	7			
						30	201	11001	LUMP	CLEARING & GRUBBING, AS PER PLAN - PARCEL # 383WD	7			
						30	201	11001	LUMP	CLEARING & GRUBBING, AS PER PLAN - PARCEL # 384WL	7			
						30	201	11001	LUMP	CLEARING & GRUBBING, AS PER PLAN - PARCEL # 385WL,385WDV	7			
						30,31	201	11001	LUMP	CLEARING & GRUBBING, AS PER PLAN - PARCEL # 387WL	7			
						31	201	11001	LUMP	CLEARING & GRUBBING, AS PER PLAN - PARCEL # 388WL	7			
						31	201	11001	LUMP	CLEARING & GRUBBING, AS PER PLAN - PARCEL # 389WL	7			
						31	201	11001	LUMP	CLEARING & GRUBBING, AS PER PLAN - PARCEL # 390WL	7			
						22	201	11001	LUMP	CLEARING & GRUBBING, AS PER PLAN - PARCEL # 392WL	7			
						21,22,23,24	201	11001	LUMP	CLEARING & GRUBBING, AS PER PLAN - PARCEL # 393WL,393WDV	7			
						30	201	11001	LUMP	CLEARING & GRUBBING, AS PER PLAN - PARCEL # 394S	7			
						22,23,24,25,26,29	201	11001	LUMP	CLEARING & GRUBBING, AS PER PLAN - PARCEL#402WLI,402WL2,402WDV1	7			
						24	201	11001	LUMP	CLEARING & GRUBBING, AS PER PLAN - PARCEL # 403WL	7			
						24	201	11001	LUMP	CLEARING & GRUBBING, AS PER PLAN - PARCEL # 404WL	7			
						24	201	11001	LUMP	CLEARING & GRUBBING, AS PER PLAN - PARCEL # 405WL, 405WDV	7			
						24	201	11001	LUMP	CLEARING & GRUBBING, AS PER PLAN - PARCEL # 408WL	7			
						24	201	11001	LUMP	CLEARING & GRUBBING, AS PER PLAN - PARCEL # 410WL	7			
						29	201	11001	LUMP	CLEARING & GRUBBING, AS PER PLAN - PARCEL # 415WD	7			
						26,29	201	11001	LUMP	CLEARING & GRUBBING, AS PER PLAN - PARCEL # 419WD	7			
						26,29	201	11001	LUMP	CLEARING & GRUBBING, AS PER PLAN - PARCEL # 422WL	7			
						26,27,28	201	11001	LUMP	CLEARING & GRUBBING, AS PER PLAN - PARCEL # 424WLI,424-SL	7			
						27,28	201	11001	LUMP	CLEARING & GRUBBING, AS PER PLAN - PARCEL # 426WL	7			
						27,28	201	11001	LUMP	CLEARING & GRUBBING, AS PER PLAN - PARCEL # 427WL	7			
										EROSION CONTROL				
						43,560	207	10000	43,560	SQ YD	CONSTRUCTION SEEDING AND MULCHING			
						18,000	207	30100	18,000	FT	PERIMETER FILTER FABRIC FENCE			
						1.96	659	20000	1.96	TON	COMMERCIAL FERTILIZER			
						118	659	35000	118	M GAL	WATER			
											MAINTENANCE OF TRAFFIC			
						87	616	10000	87	M GAL	WATER			
							614	11000	LUMP	MAINTAINING TRAFFIC				
							624	10000	LUMP	MOBILIZATION				

GENERAL SUMMARY

LAW-7-7.25

SECTION 24
T-1-N, R-16-W, CONGRESS LANDS
UNION TOWNSHIP
LAWRENCE COUNTY, OHIO

377+08.29(**)
-413.70' LT.

25-064-1300.000

375+00.00 (*)
-310.00' LT.

N 65°44'01" W
310.00'

LA-R/W N 81°31'52" E
166.43'
376+40.00(*)
-400.00' LT.

43.98'

N 85°38'59" W
70.34'

259.32'
N 57°19'45" E

60+00.00 - 220.00 LT. (S.R. 775)

378+96.01 - 458.63' LT. (S.R. 7)

N 33°21'37" E
61'

N 33°21'37" E
61'

25-064-0600.000
25-063-0700.000
25-063-0900.000

PROP. E S.R. 775

STA. 372+00

373

373

374

375

376

377

378

379

380

381

382

383

384

385

386

387

476.63'
N 50°41'46" W

LA-R/W

633.79(1)

(*)375+72.00, 324.44' RT. (S.R.7)
52+60.00 - 360.00' LT. (S.R. 775)

N 06°47'42" E
201.25'

25-064-1300.000

MATCHLINE STA. 52+00 (S.R. 775) SEE SHEET 32

MATCHLINE STA. 379+95.21 SEE SHEET 10

MATCH LINE STA. 61+80 (S.R. 775) SEE SHEET 33

373 374 375 376 377

374 E CONSTRUCTION
S.R. 7

LITTLE PADDY CREEK

RELOCATED CREEK

GRAVEL DRIVE

GRAVEL

GRAVEL

GRAVEL

GRAVEL

GRAVEL

GRAVEL

GRAVEL

GRAVEL

GRAVEL

GRAVEL

GRAVEL

GRAVEL

BRUSH

BRUSH

BRUSH

BRUSH

BRUSH

BRUSH

BRUSH

BRUSH

BRUSH

BRUSH

BRUSH

BRUSH

BRUSH

BRUSH

BRUSH

BRUSH

BRUSH

BRUSH

WET-LAND

WET-LAND

WET-LAND

WET-LAND

WET-LAND

WET-LAND

WET-LAND

WET-LAND

WET-LAND

WET-LAND

WET-LAND

WET-LAND

WET-LAND

WET-LAND

WET-LAND

WET-LAND

WET-LAND

WET-LAND

REC. #883
FRAME GARAGE

TIMBER RETAIN WALLS

GRAVEL

6" CRAB

6" CHV

24" Z SYC

FRAME GAR

GRAVEL

GRAVEL

GRAVEL

GRAVEL

GRAVEL

GRAVEL

GRAVEL

CALCULATED JM CHECKED LAW

TREE CLEARING PLAN
PROPOSED STATE ROUTE 7 RELOCATION
STA. 372+00 TO STA. 379+95.21

LAW - 7 - 7.25

9
33

PLAN N.T.S.

LEGEND

INDIVIDUAL TREE(S) TO BE REMOVED

WOODED AREA TO BE REMOVED

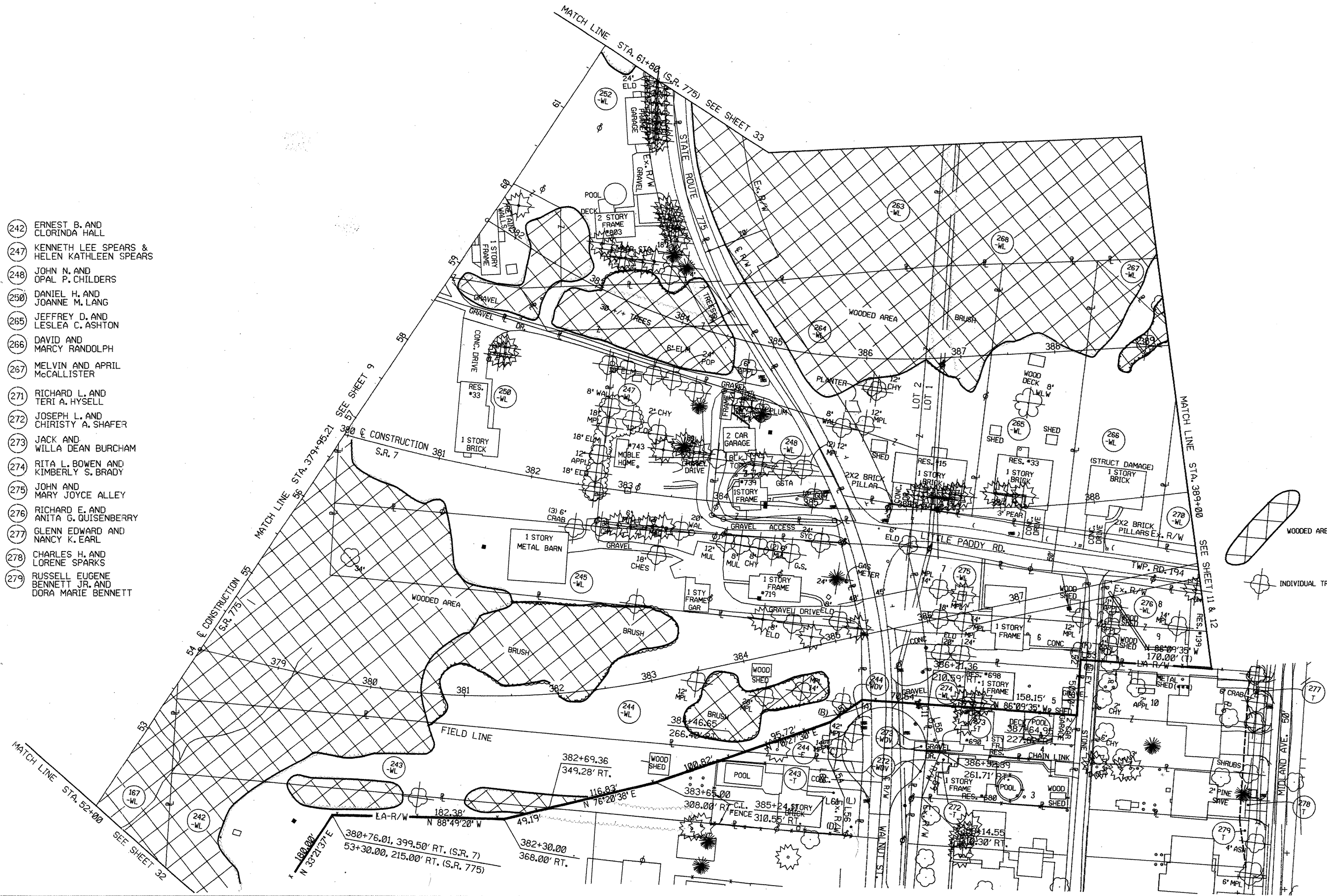
P:\4932\000\plan\4932-r-20a.dwg DETAIL Layout FEB 05, 2002 3:22 PM

SECTION 24
T-1-N, R-16-W, CONGRESS LANDS
UNION TOWNSHIP
LAWRENCE COUNTY, OHIO

CALCULATED JM
CHECKED LAW

SCALE IN FEET

- (242) ERNEST B. AND CLORINDA HALL
- (247) KENNETH LEE SPEARS & HELEN KATHLEEN SPEARS
- (248) JOHN N. AND OPAL P. CHILDERS
- (250) DANIEL H. AND JOANNE M. LANG
- (265) JEFFREY D. AND LESLEA C. ASHTON
- (266) DAVID AND MARCY RANDOLPH
- (267) MELVIN AND APRIL McCALLISTER
- (271) RICHARD L. AND TERI A. HYSSELL
- (272) JOSEPH L. AND CHRISTY A. SHAFER
- (273) JACK AND WILLA DEAN BURCHAM
- (274) RITA L. BOWEN AND KIMBERLY S. BRADY
- (275) JOHN AND MARY JOYCE ALLEY
- (276) RICHARD E. AND ANITA G. QUISENBERRY
- (277) GLENN EDWARD AND NANCY K. EARL
- (278) CHARLES H. AND LORENE SPARKS
- (279) RUSSELL EUGENE BENNETT JR. AND DORA MARIE BENNETT



LEGEND

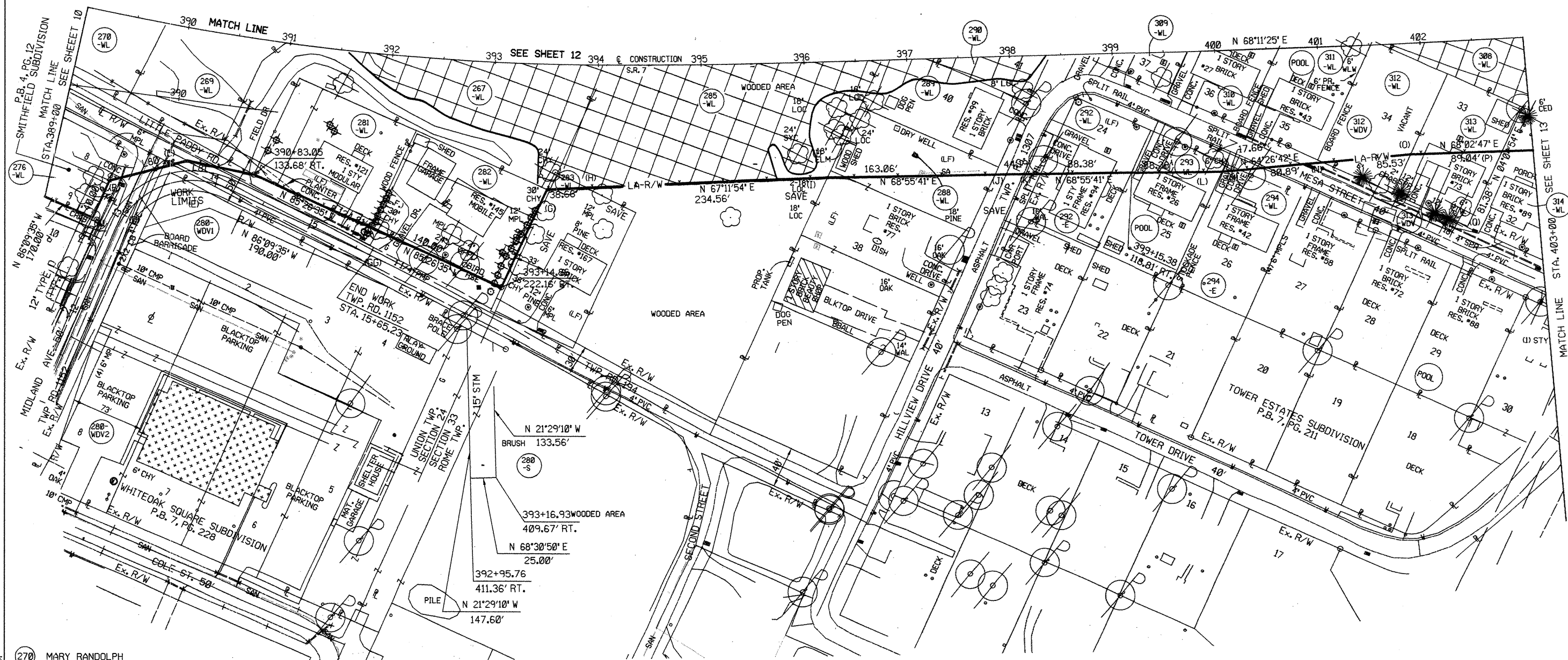
- WOODED AREA TO BE REMOVED
- INDIVIDUAL TREE(S) TO BE REMOVED

TREE CLEARING PLAN
PROPOSED STATE ROUTE 7 RELOCATION
STA. 379+95.21 TO STA. 389+00


LAW - 7 - 7.25

2002 PL 1992 (REV) 11/92 PL 1992-2002.dwg DE TAIL Layouts FEB 11, 2002 2:21 PM

SECTION 24
T-1-N, R-16-W, CONGRESS LANDS
SECTIONS 33
T-1-N, R-15-W, OHIO COMPANY PURCHASE
UNION/ROME TOWNSHIPS
LAWRENCE COUNTY, OHIO



- | | | |
|---|--|---|
| (270) MARY RANDOLPH | (293) JAMES W. AND VICKI C. SHINER | (310) JOHN AND VENA M. CARSON |
| (267) MELVIN AND APRIL J. McCALLISTER | (294) EMILY REGINA McMILLIAN | (311) ROBERT P. AND BONNIE A. BIAS |
| (269) DAVID L. RANDOLPH | (295) DONNA J. BLAKE | (312) RUSSELL PERRY |
| (276) RICHARD E. AND ANITA G. QUISENBERRY | (296) TRUDY D. HALL | (313) JERRY PERRY (1/3 INTEREST), RUSSELL PERRY (1/3 INTEREST), MARGIE PERRY (1/3 INTEREST) AND FRED A. WITHROW (LIFE ESTATE) |
| (281) SESCO A. AND HELEN L. PARSONS | (297) NORA JEAN FAIRCHILD | (314) JERRY PERRY |
| (282) ARTHUR J. WORKMAN | (298) MICHAEL R. AND BARBARA F. MANNON | |
| (283) JOHN T. AND MARIE LOUISE WILLIAMS | (299) EDDIE R. AND KIMBERLY K. BLANKENSHIP | |
| (289) VIRGINIA CLAY | | |
| (290) EVERETTE H. GILLETTE (AKA EVERETT GILLETTE) (AKA EVERETT H. GILLETTE) | | |
| (291) GEORGE W. AND ALMA L. HOLLEY | | |
| (292) HOWARD S. AND GENA L. BREWSTER | | |



TREE CLEARING PLAN
PROPOSED STATE ROUTE 7 RELOCATION
STA. 389+00 TO STA. 403+00

LAW - 7 - 7.25

PLAN N.T.S.

CALCULATED JM
CHECKED LAM

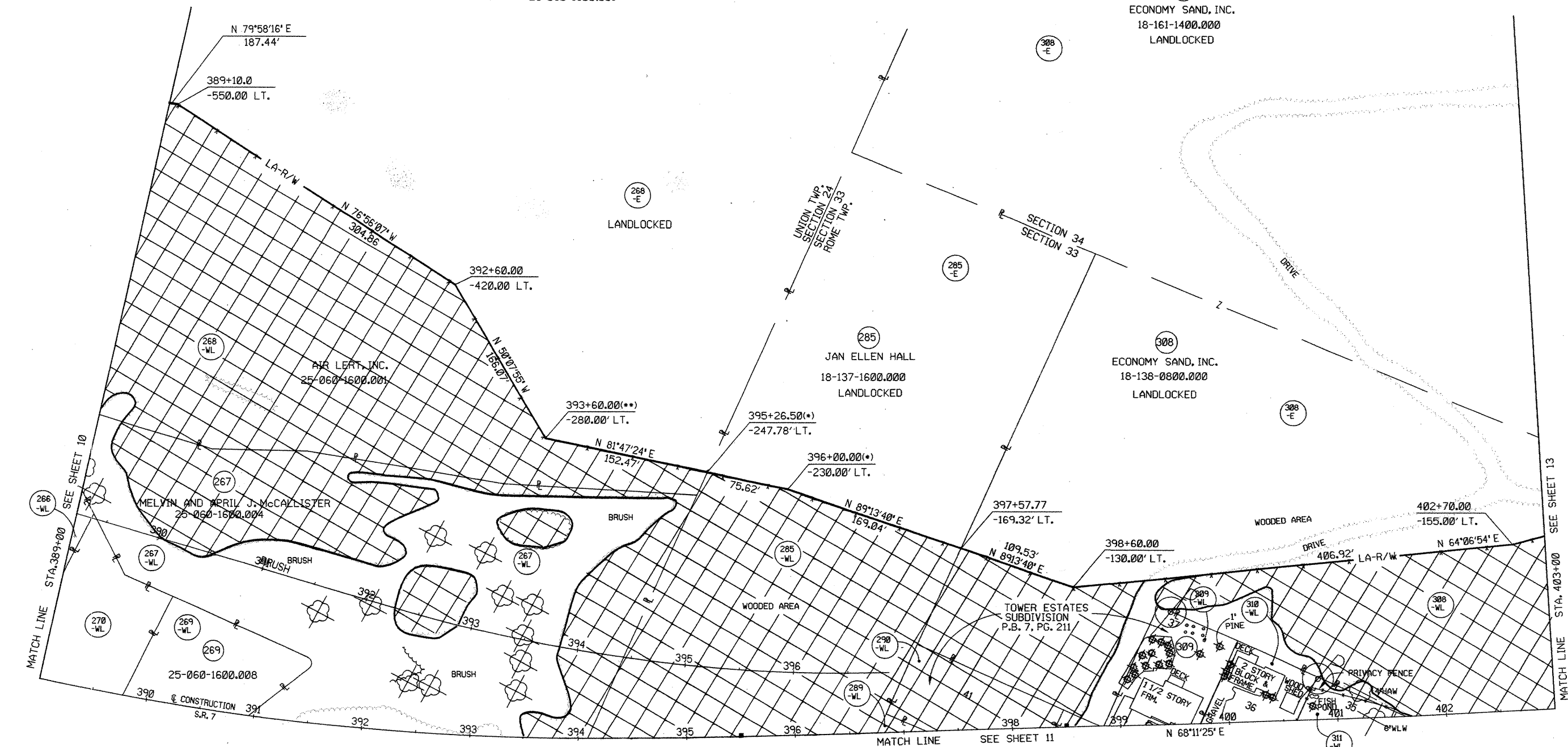
SCALE IN FEET

2:52 P:\4992\BANK\4992-r-218.dwg DETAIL Layout FEB 25, 2002 3:57 PM

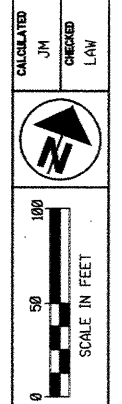

SECTION 24
 T-1-N, R-16-W, CONGRESS LANDS
 SECTIONS 33 & 34
 T-1-N, R-15-W, OHIO COMPANY PURCHASE
 UNION/ROME TOWNSHIPS
 LAWRENCE COUNTY, OHIO

268
 AIR LERT, INC.
 25-060-1600.001

308
 ECONOMY SAND, INC.
 18-161-1400.000
 LANDLOCKED



270 MARCY RANDOLPH



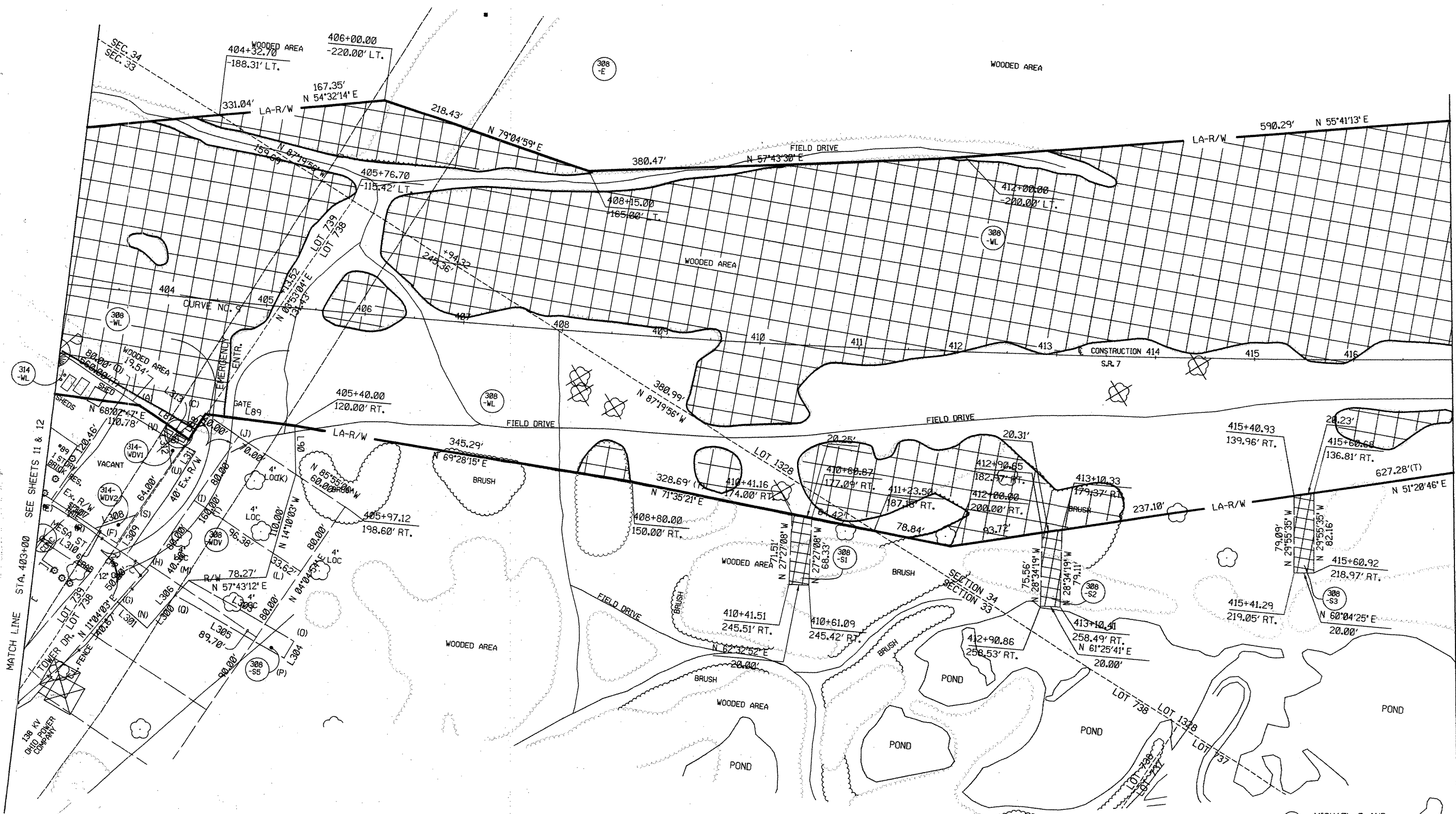
TREE CLEARING PLAN
 PROPOSED STATE ROUTE 7 RELOCATION
 STA. 389+00 TO STA. 403+00

LAW - 7 - 7.25

12
 33

PLAN N.T.S.

SECTION 33 & 34
 T-1-N, R-15-W OHIO COMPANY PURCHASE
 ROME TOWNSHIP
 LAWRENCE COUNTY, OHIO



MATCH LINE STA. 403+00 SEE SHEETS II & 12

MATCH LINE STA. 403+00 TO STA. 417+00 SEE SHEET 14

TREE CLEARING PLAN
 PROPOSED STATE ROUTE 7 RELOCATION
 STA. 403+00 TO STA. 417+00

- LEGEND**
- (298) MICHAEL R. AND BARBARA F. MANNON
 - (314) JERRY PERRY
 - (Symbol: Circle with cross) INDIVIDUAL TREE(S) TO BE REMOVED
 - (Symbol: Grid pattern) WOODED AREA TO BE REMOVED

LAW - 7 - 7.25

13
33

PLAN N.T.S.

CALCULATED
J.M.

CHECKED
L.W.

100
50
0
SCALE IN FEET

\\s2.pl\1992\16\1\plan\1992-1-25.dwg DETAIL Layout FEB 05 2002 8:05 AM

TREE TYPES	
SYC	SYCAMORE
MPL	MAPLE
LOC	LOCUST
BCH	BEECH
POP	POPLAR
WAL	WALNUT
CHY	CHERRY
MUL	MULBERRY
ASH	ASH
OAK	OAK
WLW	WILLOW
CHES	CHESNUT
HICK	HICKORY
APPL	APPLE
ELD	ELDER
CRAB	CRABAPPLE
PINE	PINE
HOL	HOLLY
DOG	DOGWOOD
BB	BURNING BUSH

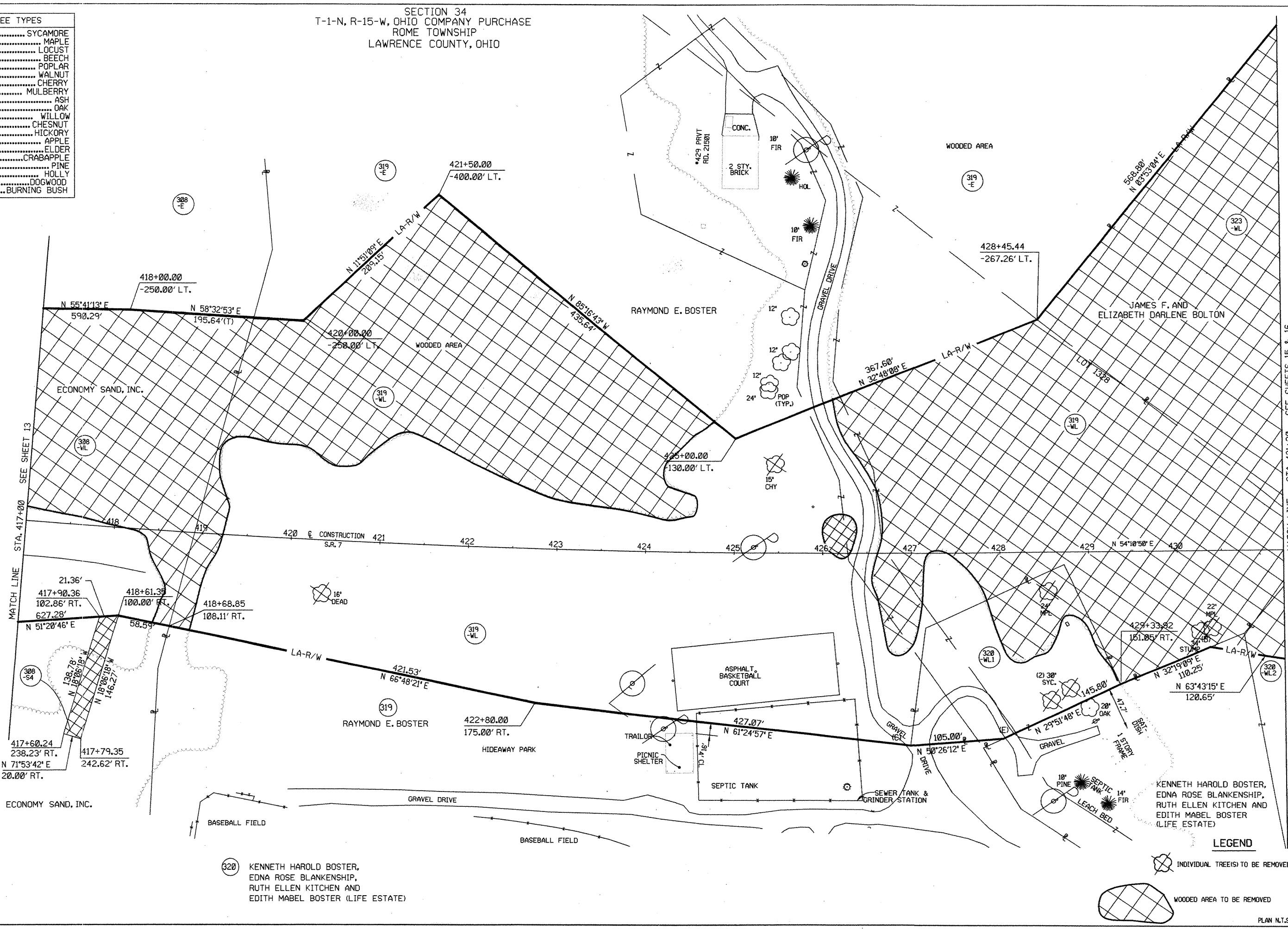
SECTION 34
T-1-N, R-15-W, OHIO COMPANY PURCHASE
ROME TOWNSHIP
LAWRENCE COUNTY, OHIO

CALCULATED JN
CHECKED LAW

MATCH LINE STA. 431+20 SEE SHEETS 15 & 16
TREE CLEARING PLAN
PROPOSED STATE ROUTE 7 RELOCATION
STA. 417+00 TO STA. 431+20

LAW - 7 - 7.25

14
33
PLAN N.T.S.



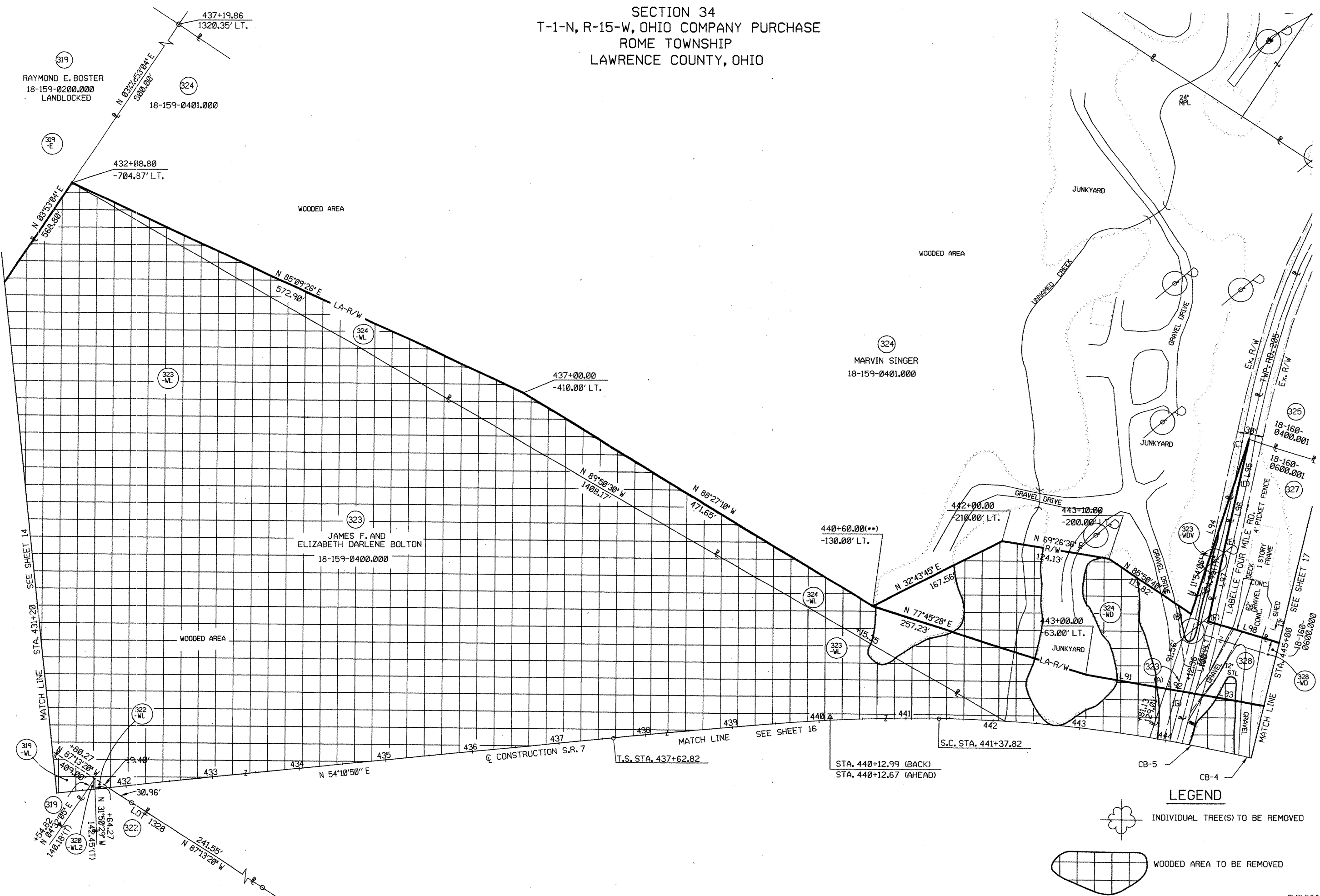
320 KENNETH HAROLD BOSTER,
EDNA ROSE BLANKENSHIP,
RUTH ELLEN KITCHEN AND
EDITH MABEL BOSTER (LIFE ESTATE)

LEGEND
INDIVIDUAL TREE(S) TO BE REMOVED

WOODED AREA TO BE REMOVED

11/11/11 P:\4992\100M\plan\4992-r-23.dwg DETAIL Layout FEB 06, 2002 9:29 AM

SECTION 34
 T-1-N, R-15-W, OHIO COMPANY PURCHASE
 ROME TOWNSHIP
 LAWRENCE COUNTY, OHIO



CALCULATED JM
 CHECKED LNW

100
 50
 0
 SCALE IN FEET

TREE CLEARING PLAN
 PROPOSED STATE ROUTE 7 RELOCATION
 STA. 431+00 TO STA. 445+00

LAW - 7 - 7.25

15
 33

LEGEND


 INDIVIDUAL TREE(S) TO BE REMOVED
 WOODED AREA TO BE REMOVED

PLAN N.T.S.

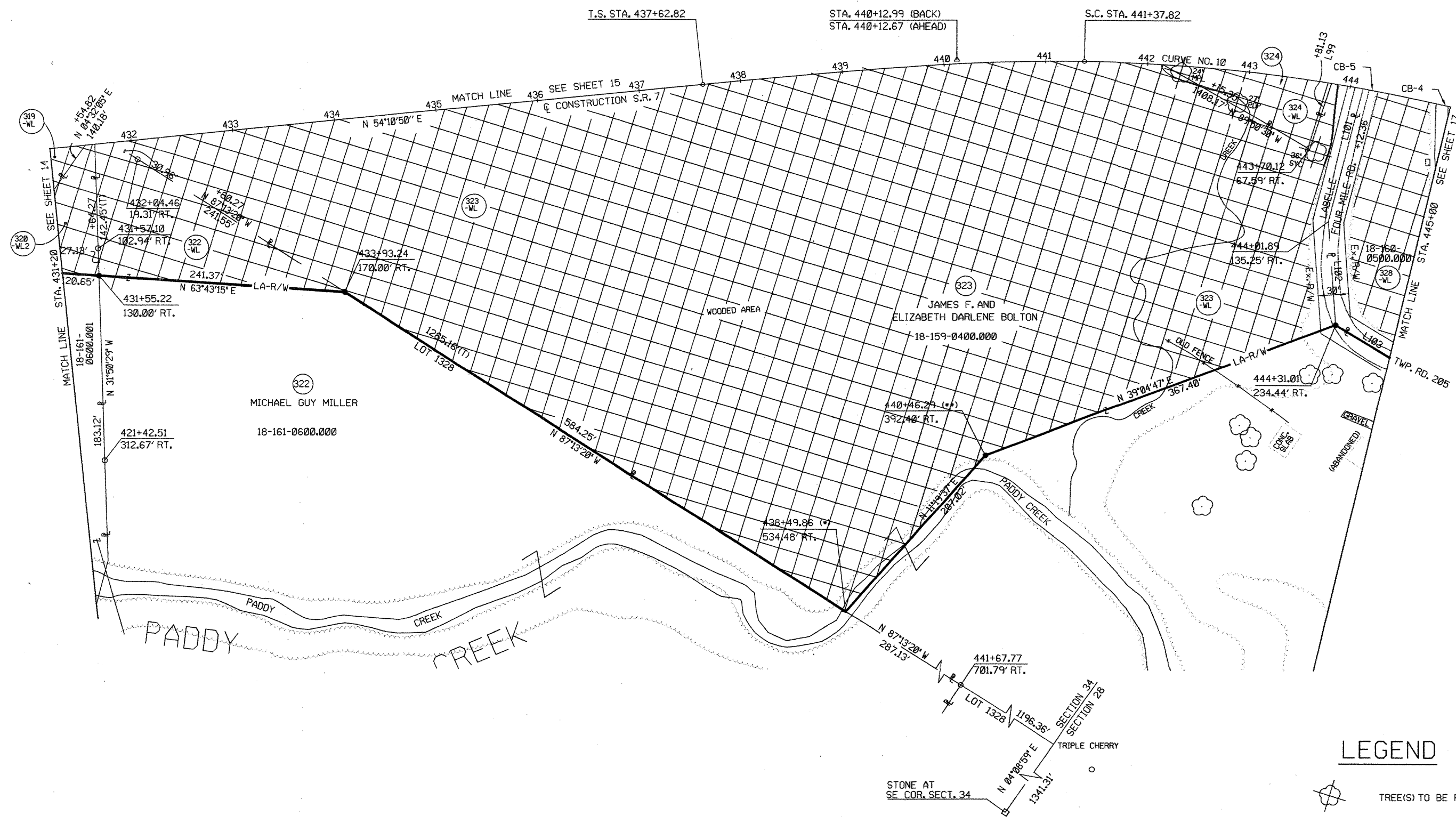
24A

SECTION 34
T-1-N, R-15-W, OHIO COMPANY PURCHASE
ROME TOWNSHIP
LAWRENCE COUNTY, OHIO

CALCULATED
IN
CHECKED
LAW




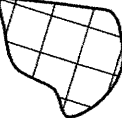
100
50
0
SCALE IN FEET



TREE CLEARING PLAN
PROPOSED STATE ROUTE 7 RELOCATION
STA. 431+20 TO STA. 445+00

LAW - 7 - 7.25

LEGEND

-  TREE(S) TO BE REMOVED
-  WOODED AREA TO BE REMOVED

SECTIONS 28 & 34
 T-1-N, R-15-W, OHIO COMPANY PURCHASE
 ROME TOWNSHIP
 LAWRENCE COUNTY, OHIO

CALCULATED
 JIM
 CHECKED
 LAW

SCALE IN FEET



TREE CLEARING PLAN
 PROPOSED STATE ROUTE 7 RELOCATION
 STA. 445+00 TO STA. 459+00

LAW - 7 - 7.25

LEGEND

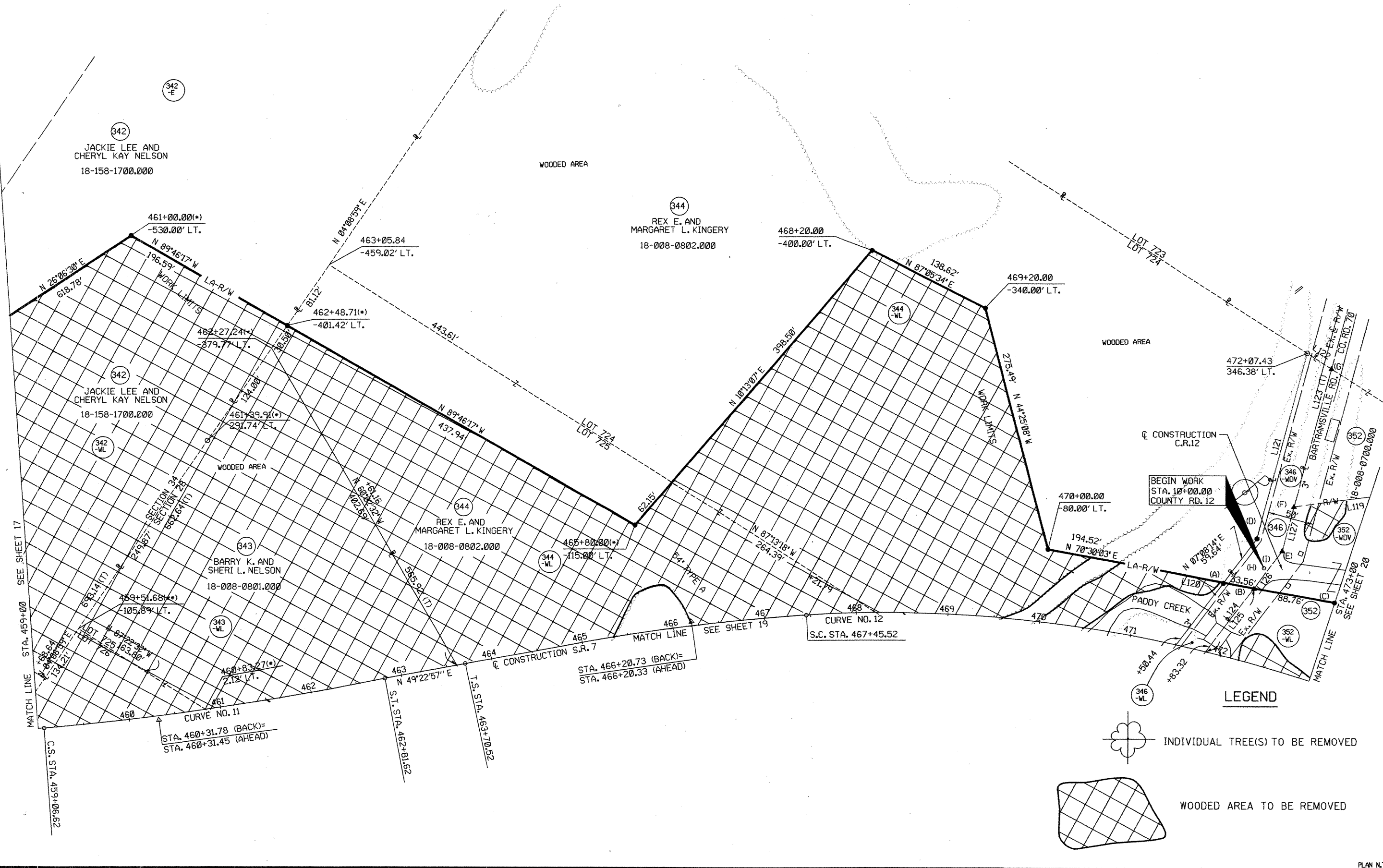
- INDIVIDUAL TREE(S) TO BE REMOVED
- WOODED AREA TO BE REMOVED

SECTIONS 28 & 34
 T-1-N, R-15-W, OHIO COMPANY PURCHASE
 ROME TOWNSHIP
 LAWRENCE COUNTY, OHIO

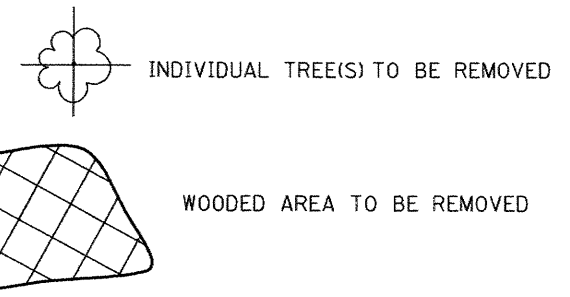
	STA/OFF FROM C.R.12	STA/OFF FROM S.R. 7	COMMENT
(H)	10+00.00 0.00' RT.	472+20.98 104.52' LT.	C/L CONST. C.R. 70
(I)	10+05.36 0.00' RT.	472+25.92 105.34' LT.	C/L EX. R/W C.R. 70

CALCULATED
 JM
 CHECKED
 LHM

0 50 100
 SCALE IN FEET



LEGEND

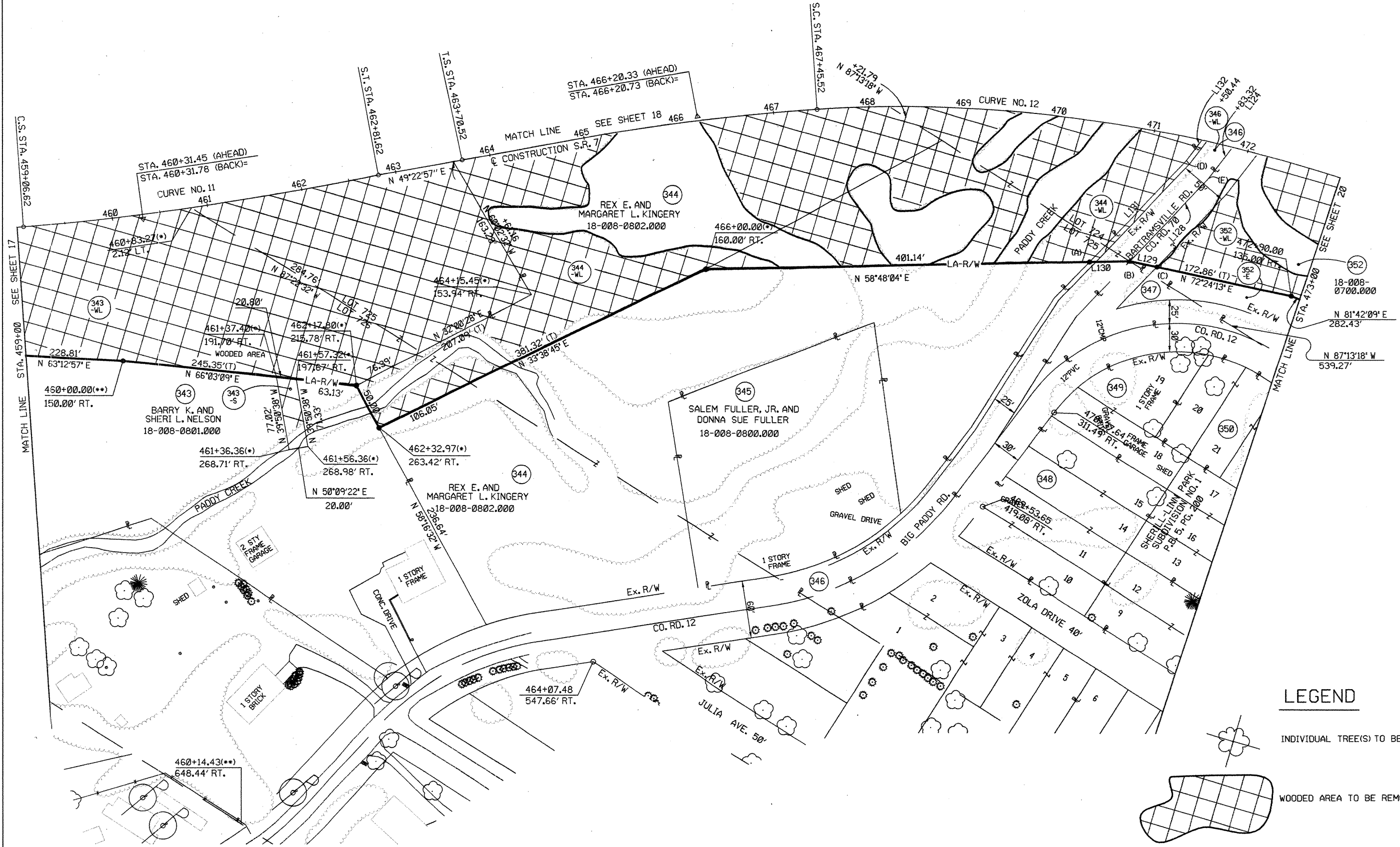


TREE CLEARING PLAN
 PROPOSED STATE ROUTE 7 RELOCATION
 STA. 459+00 TO STA. 473+00

LAW - 7 - 7.25

26A

SECTION 28
T-1-N, R-15-W, OHIO COMPANY PURCHASE
ROME TOWNSHIP
LAWRENCE COUNTY, OHIO



LEGEND

- INDIVIDUAL TREE(S) TO BE REMOVED
- WOODED AREA TO BE REMOVED

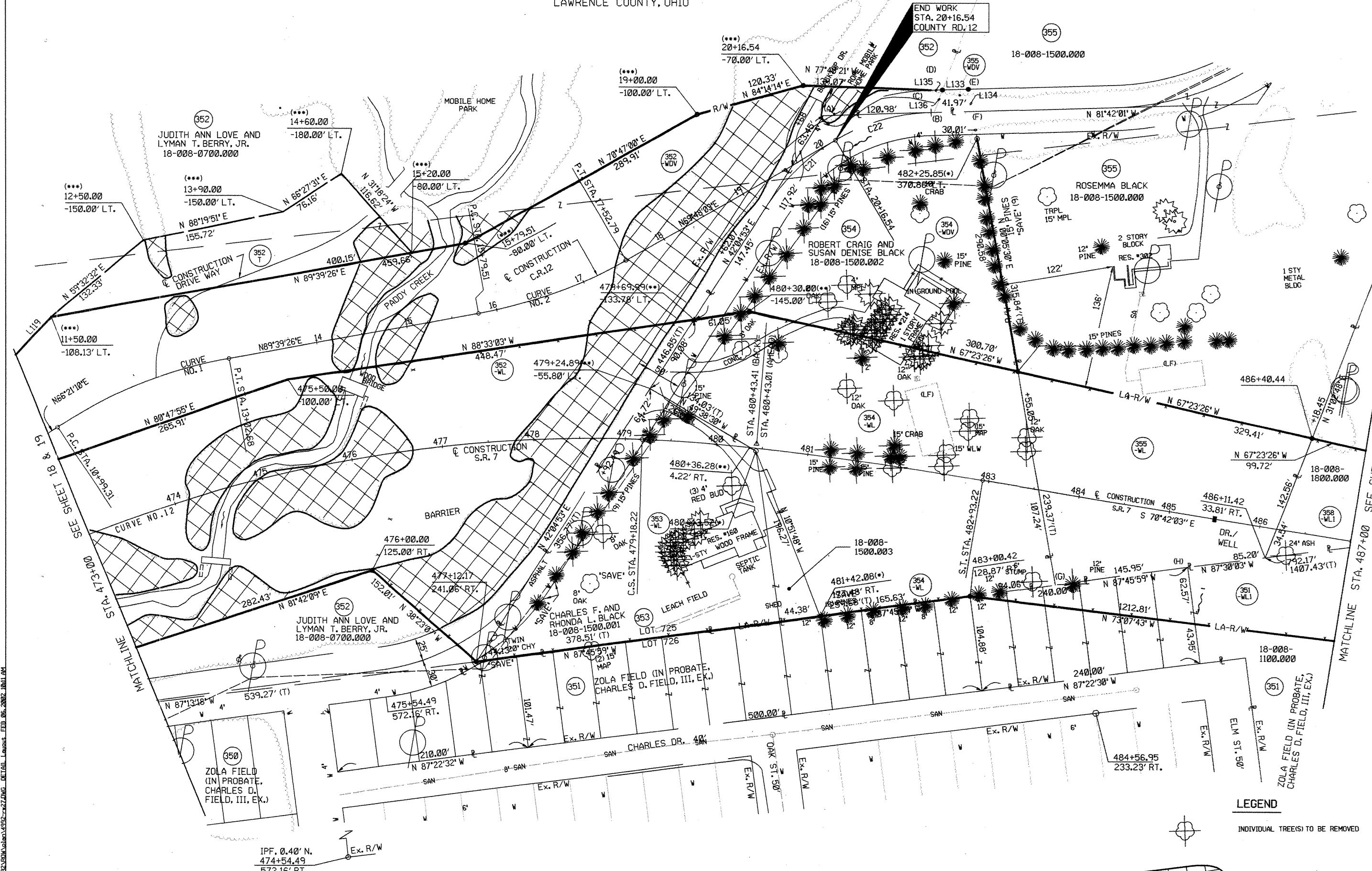
CALCULATED
JM
CHECKED
LAW

SCALE IN FEET

TREE CLEARING PLAN
PROPOSED STATE ROUTE 7 RELOCATION
STA. 459+00 TO STA. 473+00

LAW - 7 - 7.25

SECTION 28
T-1-N, R-15-W, OHIO COMPANY PURCHASE
ROME TOWNSHIP
LAWRENCE COUNTY, OHIO



TREE CLEARING PLAN
PROPOSED STATE ROUTE 7 RELOCATION
STA 473+00 TO STA 487+00

SEE SHEET 21
MATCHLINE STA. 487+00

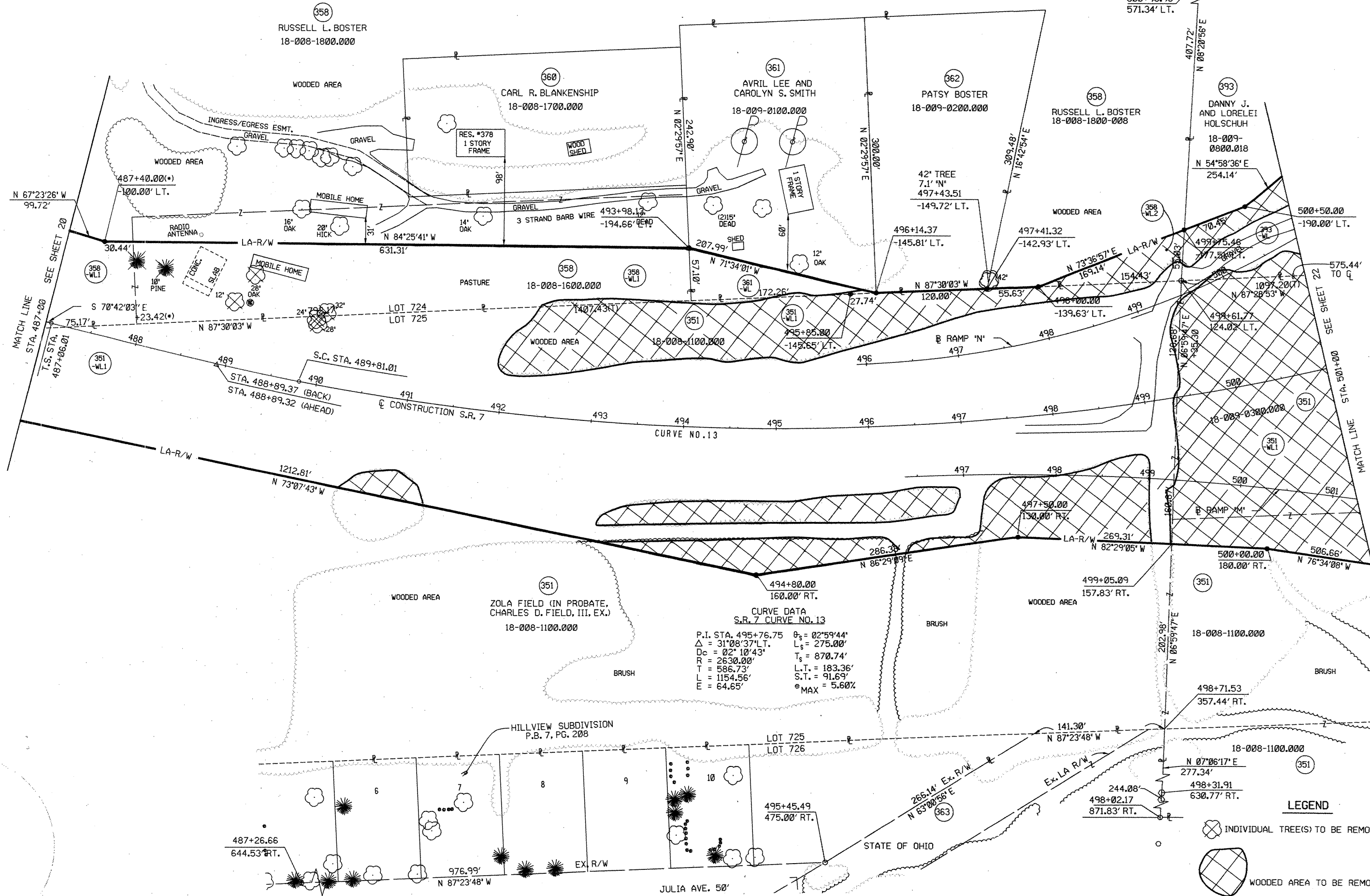
LAW - 7 - 7.25
20
33
PLAN N.T.S.

- LEGEND**
- INDIVIDUAL TREE(S) TO BE REMOVED
 - ▭ WOODED AREA TO BE REMOVED

358 RUSSELL L. BOSTER

D:\p16952\16952\16952.dwg DATE: FEB 06, 2002 10:11:24

SECTION 28
T-1-N, R-15-W, OHIO COMPANY PURCHASE
ROME TOWNSHIP
LAWRENCE COUNTY, OHIO



CURVE DATA
S.R. 7 CURVE NO. 13

P.I. STA. 495+76.75	$\theta_s = 02^{\circ}59'44''$
$\Delta = 31^{\circ}08'37''$	$L_s = 275.00'$
$D_c = 02^{\circ}10'43''$	$T_s = 870.74'$
$R = 2630.00'$	$L.T. = 183.36'$
$T = 586.73'$	$S.T. = 91.69'$
$L = 1154.56'$	$e_{MAX} = 5.60\%$
$E = 64.65'$	

LEGEND

- INDIVIDUAL TREE(S) TO BE REMOVED
- WOODED AREA TO BE REMOVED

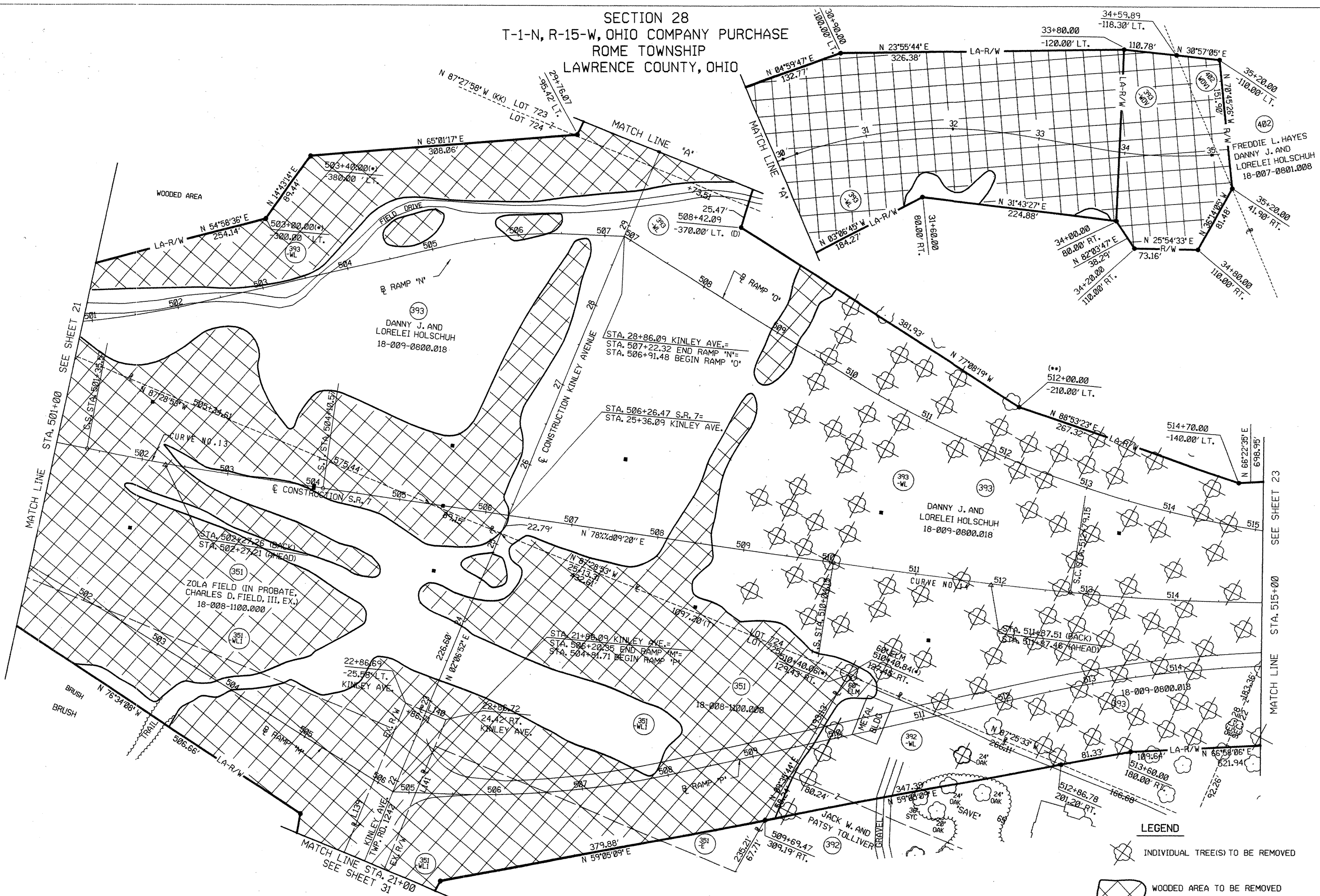
TREE CLEARING PLAN
PROPOSED STATE ROUTE 7 RELOCATION
STA. 487+00 TO STA. 501+00

LAW - 7 - 7.25

CALCULATED IN
CHECKED LAW

SCALE IN FEET

SECTION 28
 T-1-N, R-15-W, OHIO COMPANY PURCHASE
 ROME TOWNSHIP
 LAWRENCE COUNTY, OHIO



CALCULATED
 J.M.
 CHECKED
 LAW

SCALE IN FEET

TREE CLEARING PLAN
 PROPOSED STATE ROUTE 7 RELOCATION
 STA. 501+00 TO STA. 515+00

LAW - 7 - 7.25

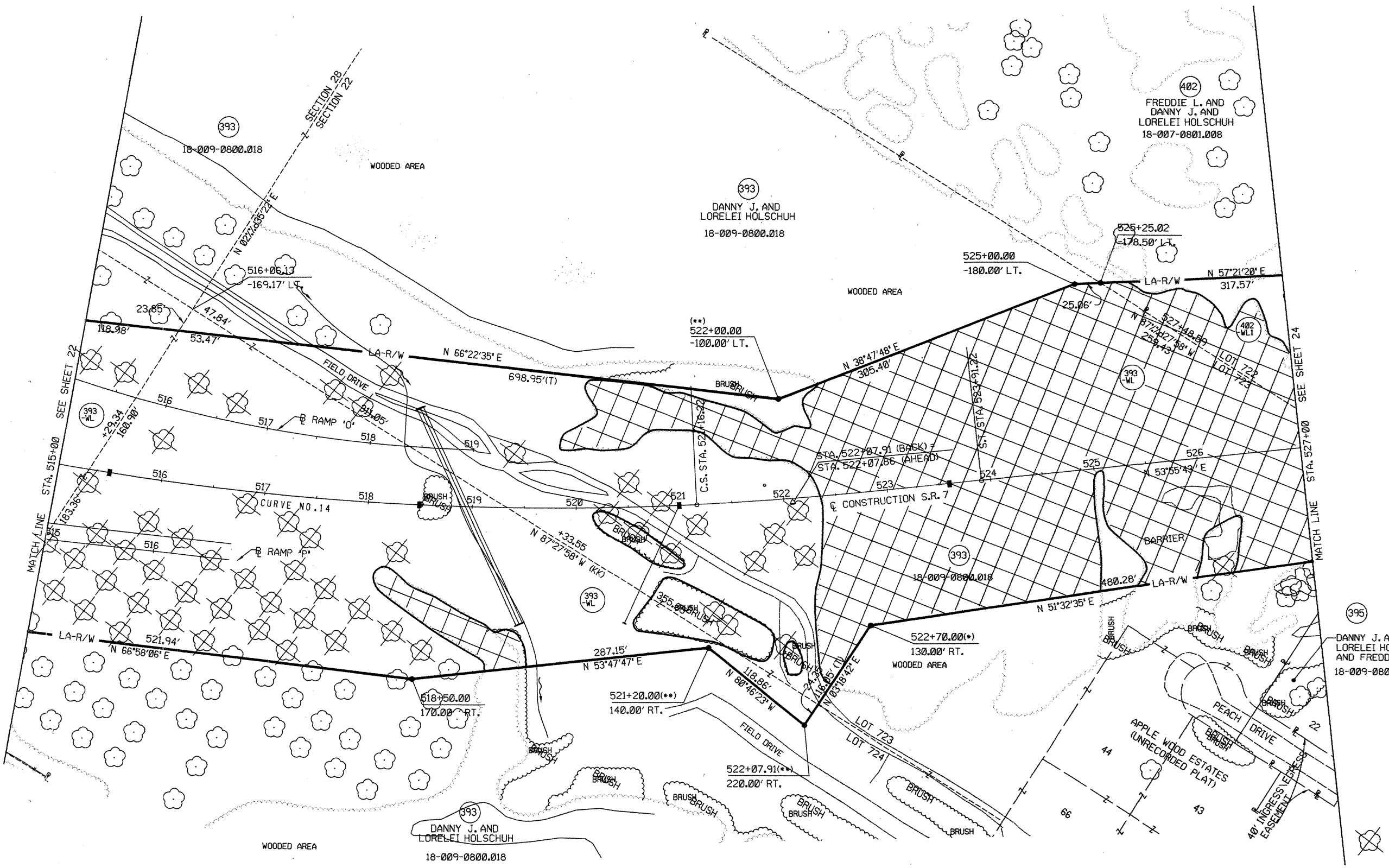
LEGEND

- INDIVIDUAL TREE(S) TO BE REMOVED
- WOODED AREA TO BE REMOVED

SECTIONS 22 & 28
T-1-N, R-15-W, OHIO COMPANY PURCHASE
ROME TOWNSHIP
LAWRENCE COUNTY, OHIO

CALCULATED
JM
CHECKED
LAW

100
50
0
SCALE IN FEET



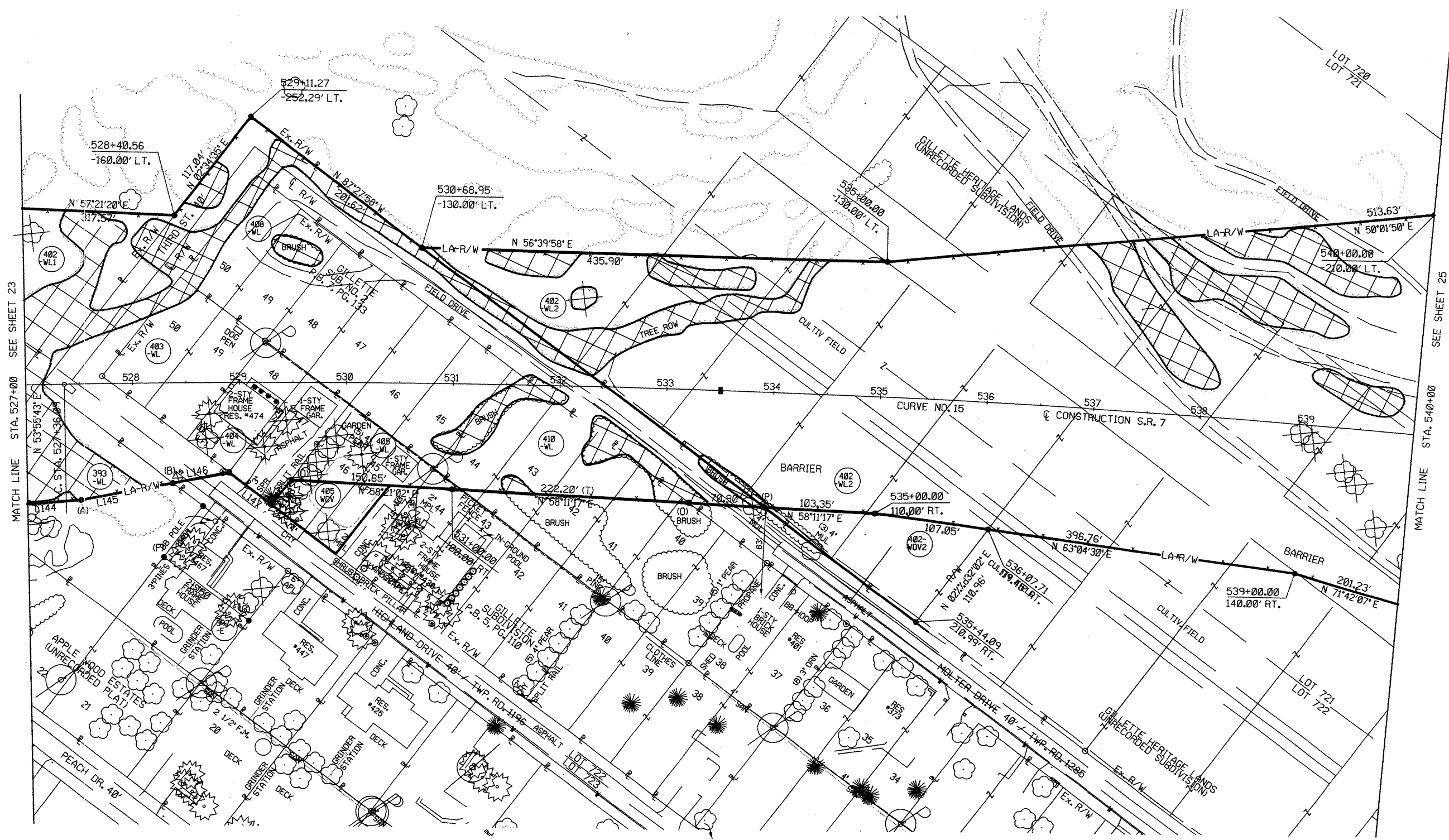
TREE CLEARING PLAN
PROPOSED STATE ROUTE 7 RELOCATION
STA. 515+00 TO STA. 527+00

LEGEND

- INDIVIDUAL TREE(S) TO BE REMOVED
- WOODED AREAS TO BE REMOVED

LAW - 7 - 7.25

SECTION 22
T-1-N, R-15-W, OHIO COMPANY PURCHASE
ROME TOWNSHIP
LAWRENCE COUNTY, OHIO



MATCH LINE STA. 527+00 SEE SHEET 23

MATCH LINE STA. 540+00 SEE SHEET 25

CALCULATED
JN
CHECKED
LAW

SCALE IN FEET

TREE CLEARING PLAN
PROPOSED STATE ROUTE 7 RELOCATION
STA. 527+00 TO STA. 540+00

LAW - 7 - 7.25

PLAN N.T.S.

LEGEND

- INDIVIDUAL TREE(S) TO BE REMOVED
- WOODED AREA TO BE REMOVED

SECTIONS 22 & 23
 T-1-N, R-15-W, OHIO COMPANY PURCHASE
 ROME TOWNSHIP
 LAWRENCE COUNTY, OHIO

402
 FREDDIE L. HAYES AND
 DANNY J. AND LORELEI HOLSHUH
 18-080-1700.001

530+45.46
 1479.66' LT.
 FENCE INT.

402
 18-080-0210.002

LOT 719
 LOT 720

WOODED AREA

BRUSH

BRUSH

WOODED AREA

BRUSH

BRUSH

BRUSH

BRUSH

540+00.00
 210.00' LT.
 LOT 720
 LOT 721
 139.26'
 LA-R/W

N 66°55'03" E

1010.54'

2515.46'
 N 87°27'58" W (KK)

BRUSH

N 87°27'58" W (KK)

FIELD DRIVE

EX. CREEK

46.30'

177.67'

N 62°11'51" E

500.00'

LA-R/W

18-080-0210.002

BRUSH

BRUSH

379.54'
 N 87°27'58" W (KK)

402 WL2

BRUSH

BRUSH

BRUSH

550+00.00
 -120.00' LT.

+51.35

237.59'

+29.02

237.59'

541

542

543

544

545

546

547

549

550

551

552

553

CURVE NO. 15

CONSTRUCTION S.R. 7

N 62°11'51" E

FIELD LINE

270.00'

FIELD DRIVE

P.T. STA. 543+92.86

545+00.00
 130.00' RT.

6'-8" APPL (TYP.)

800.25'

N 60°45'55" E

LA-R/W

553+00.00
 110.00' RT.

423.79'
 N 70°20'12" E

N 71°42'07" E

201.23'

541+00.00
 180.00' RT.

LOT 721
 LOT 722

10' AEP BASEMENT
 DB. 619, P. 997
 GILLETTE HERITAGE LANDS
 (UNRECORDED SUBDIVISION)

402
 FREDDIE L. HAYES AND
 DANNY J. AND LORELEI HOLSHUH
 18-080-0210.002

402

18-080-0210.002

CULTIVATED FIELD

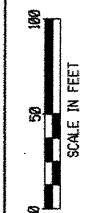
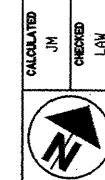
LEGEND

⊗ INDIVIDUAL TREE(S) TO BE REMOVED

⊞ WOODED AREA TO BE REMOVED

MATCH LINE STA. 540+00 SEE SHEET 24

MATCH LINE STA. 554+00 SEE SHEET 26



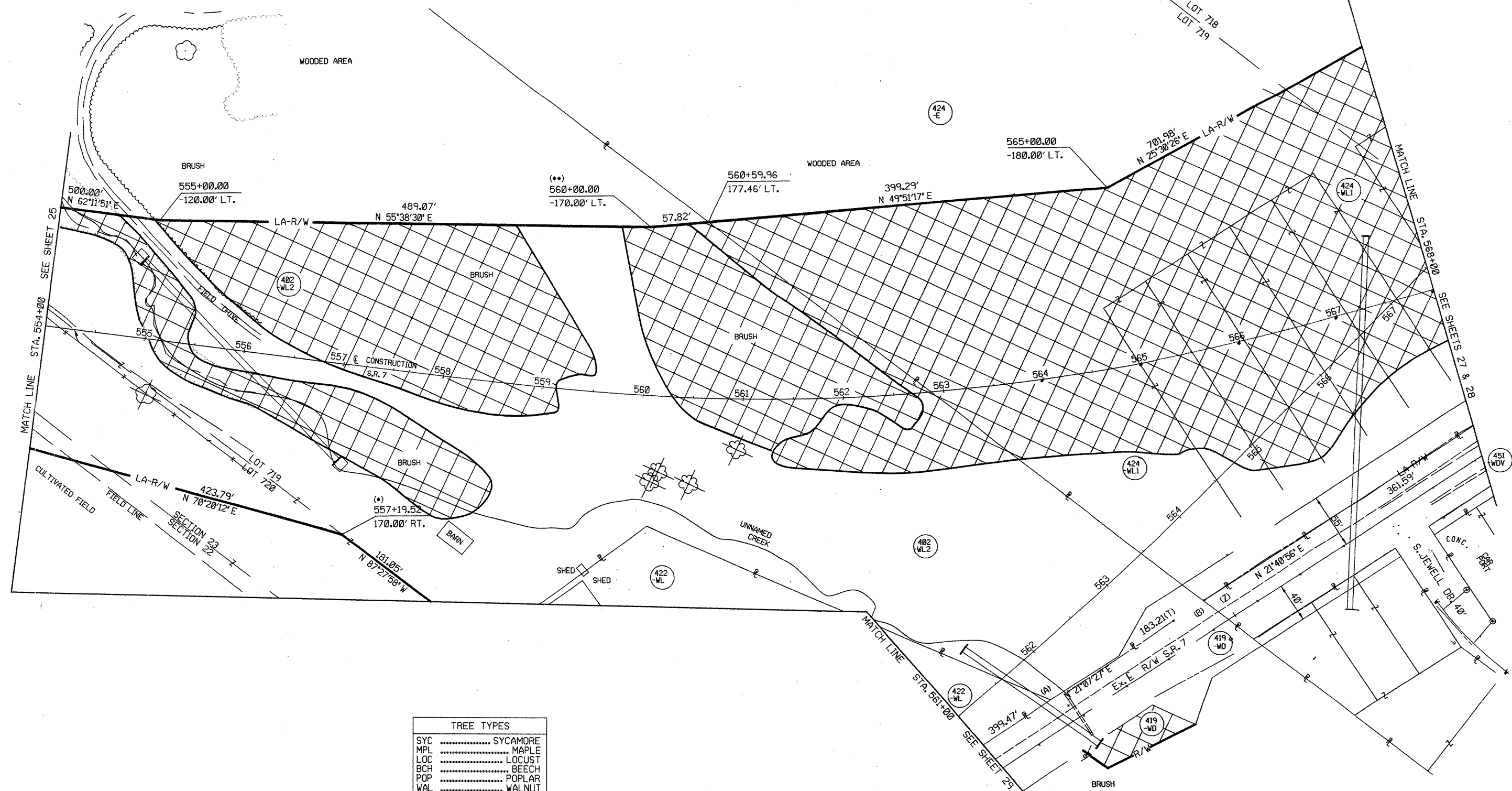
TREE CLEARING PLAN
 PROPOSED STATE ROUTE 7 RELOCATION
 STA. 540+00 TO STA. 554+00

LAW - 7 - 7.25

SECTIONS 22 & 23
T-1-N, R-15-W, OHIO COMPANY PURCHASE
ROME TOWNSHIP
LAWRENCE COUNTY, OHIO

CALCULATED
JM
CHECKED
LAW

0 50 100
SCALE IN FEET



TREE CLEARING PLAN
PROPOSED STATE ROUTE 7 RELOCATION
STA. 554+00 TO STA. 568+00

LAW - 7 - 7.25

26
33
PLAN N.T.S.

TREE TYPES	
SYC	SYCAMORE
MPL	MAPLE
LOC	LOCUST
BCH	BEECH
POP	POPLAR
WAL	WALNUT
CHY	CHERRY
MUL	MULBERRY
ASH	ASH
OAK	OAK
WLW	WILLOW
CHES	CHESNUT
HICK	HICKORY
APPL	APPLE
ELD	ELDER
CRAB	CRABAPPLE
PINE	PINE
MIM	MIMOSA
DOG	DOGWOOD
BB	BURNING BUSH

LEGEND

INDIVIDUAL TREE(S) TO BE REMOVED

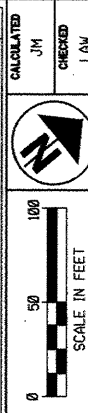
WOODED AREA TO BE REMOVED

- 419 ROSALIE BAILES ADMINISTRATRIX OF THE ESTATE OF GERTRUDE GILLETTE
- 422 GARY R. GILLETTE, A.K.A. GARY GILLETTE
- 430 KIMBER-LOU OVERBY
- 431 CESCO V. AND ANNA LEE LONG
- 451 GRETA TAYLOR (HEIRS & ASSIGNS)


P:\1992\100\plan\1992-03\dwg DETAIL Layout FEB 06 2002 11:01 AM

SECTION 23
T-1-N, R-15-W, OHIO COMPANY PURCHASE
ROME TOWNSHIP
LAWRENCE COUNTY, OHIO

TREE TYPES	
SYC	SYCAMORE
MPL	MAPLE
LOC	LOCUST
BCH	BEECH
POP	POPLAR
WAL	WALNUT
CHY	CHERRY
MUL	MULBERRY
ASH	ASH
OAK	OAK
WLW	WILLOW
CHES	CHESNUT
HICK	HICKORY
APPL	APPLE
ELD	ELDER
CRAB	CRABAPPLE
PINE	PINE
GUM	SWEET GUM
DOG	DOGWOOD
ORN	ORNAMENTAL
CAT	CATALPA



- | | | |
|--------------------------------------|---|--|
| (423) GARY L. AND PAMELA L. LEEP | (439) GARY L. AND PAMELA L. LEEP | (445) HOMER AND MARGARET DROWN |
| (431) CESCO V. AND ANNA LEE LONG | (440) JAMES R. AND KELLY RIGGS | (446) BRENDA SUE BURFORD |
| (432) ROGER G. AND ROBIN C. RAMEY | (441) MARSHALL L. SMITH AND DEE ANN RUCKER, CO-TRUSTEES (TRUST 'A') | (448) HARRY C. NEWMAN, JR. ET. AL. |
| (433) FLOYD F. AND WINONA E. BARTRAM | (442) CHARLES AND JOAN STEPHENS | (451) GRETA TAYLOR (HEIRS & ASSIGNS) |
| (435) MARGARET THOMPSON | (443) DEBBIE D. DAVIS, (HERMAN E. AND DORIS S. DAVIS - LIFE ESTATE) | (452) MARSHALL L. SMITH & DEE ANN RUCKER CO-TRUSTEES (TRUST A) |
| (436) CONNIE JUDD | (444) DEBBIE DENISE DAVIS | |
| (437) MARGARET THOMPSON | | |

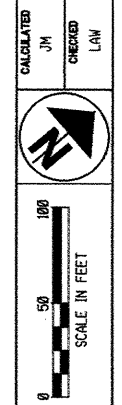
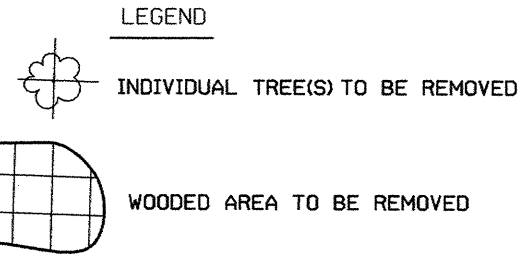
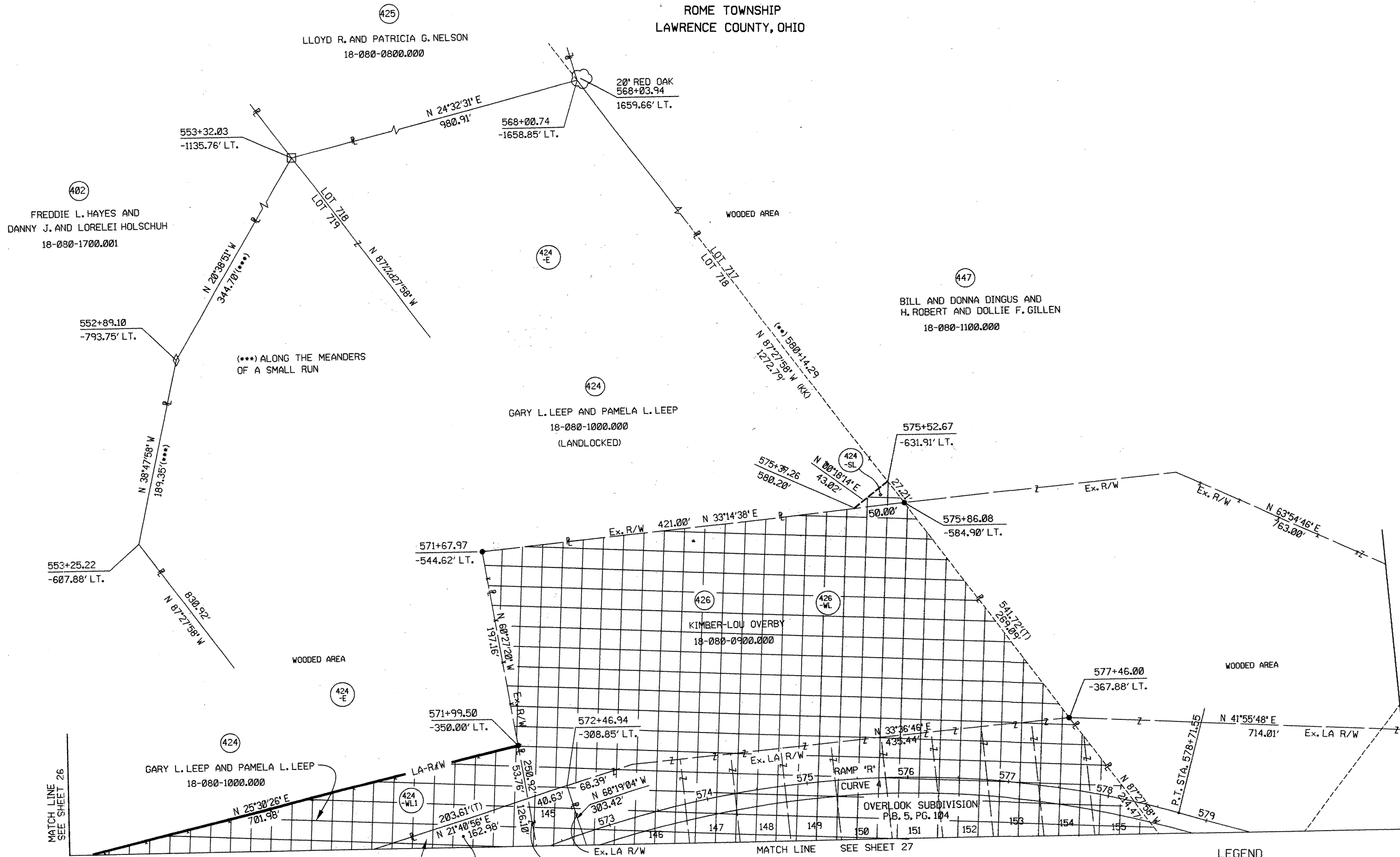


TREE CLEARING PLAN
PROPOSED STATE ROUTE 7 RELOCATION - RAMP 'R'
STA. 568+00 TO STA. 581+50

LAW - 7 - 7.25

MAY 22 11:49:22 AM '99 P:\9921\ROM\plan\9921-2348.dwg DETAIL Layout FEB 06 2:02 11:29 AM

SECTION 23
T-1-N, R-15-W, OHIO COMPANY PURCHASE
ROME TOWNSHIP
LAWRENCE COUNTY, OHIO

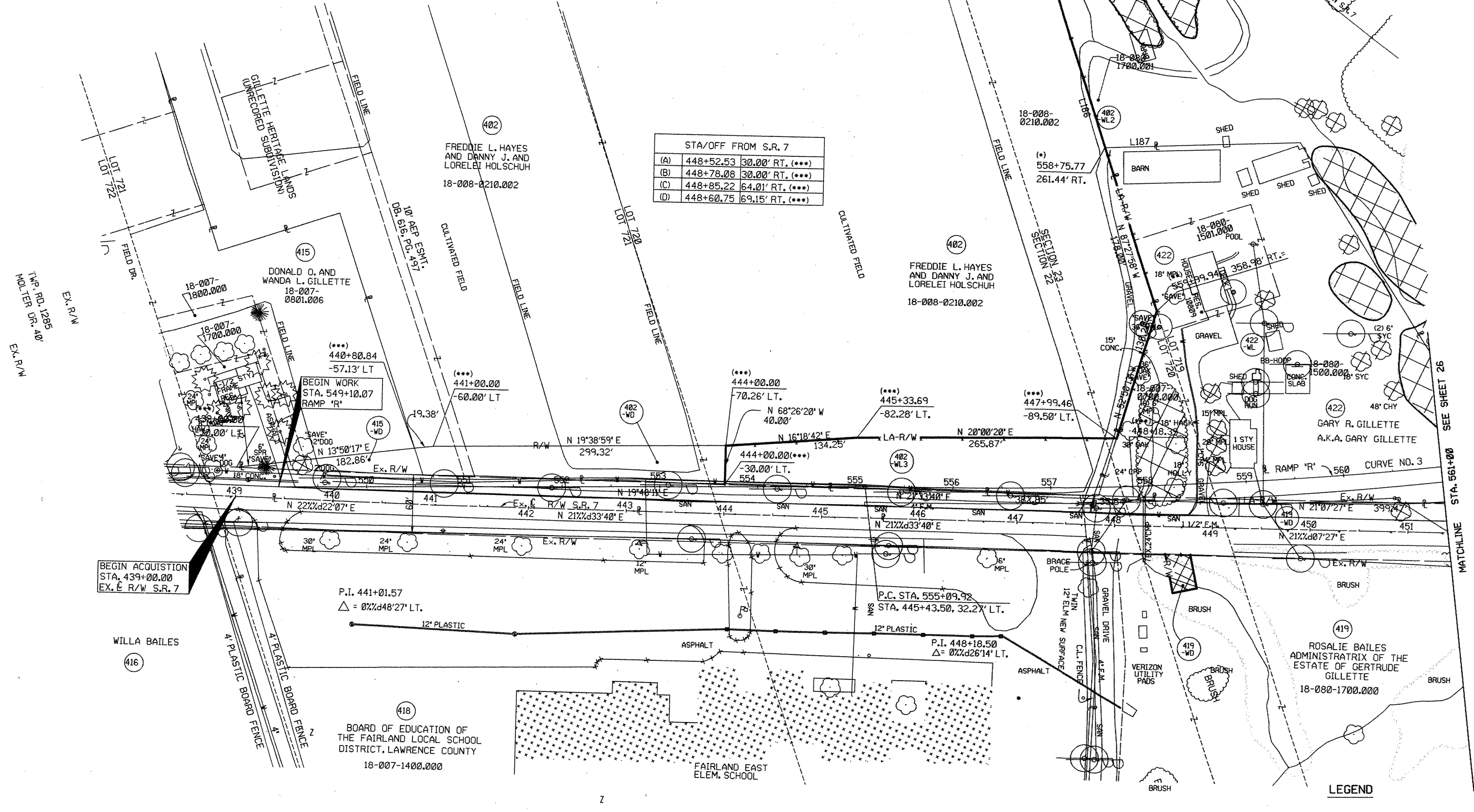


TREE CLEARING PLAN
PROPOSED STATE ROUTE 7 RELOCATION - RAMP 'R'
STA. 573+00 TO STA. 578+00

LAW - 7 - 7.25

SECTION 22 & 23
T-1-N, R-15-W, OHIO COMPANY PURCHASE
ROME TOWNSHIP
LAWRENCE COUNTY, OHIO

STA/OFF FROM S.R. 7	
(A)	448+52.53 30.00' RT. (***)
(B)	448+78.08 30.00' RT. (***)
(C)	448+85.22 64.01' RT. (***)
(D)	448+60.75 69.15' RT. (***)



BEGIN ACQUISITION
STA. 439+00.00
EX. R/W S.R. 7

P.I. 441+01.57
 $\Delta = 0\% \times d48'27''$ LT.

P.C. STA. 555+09.92
M/S STA. 445+43.50, 32.2' LT.

P.I. 448+18.50
 $\Delta = 0\% \times d26'14''$ LT.

WILLA BAILES
416

BOARD OF EDUCATION OF
THE FAIRLAND LOCAL SCHOOL
DISTRICT, LAWRENCE COUNTY
18-007-1400.000

FAIRLAND EAST
ELEM. SCHOOL

LEGEND

INDIVIDUAL TREE(S) TO BE REMOVED

WOODED AREA TO BE REMOVED

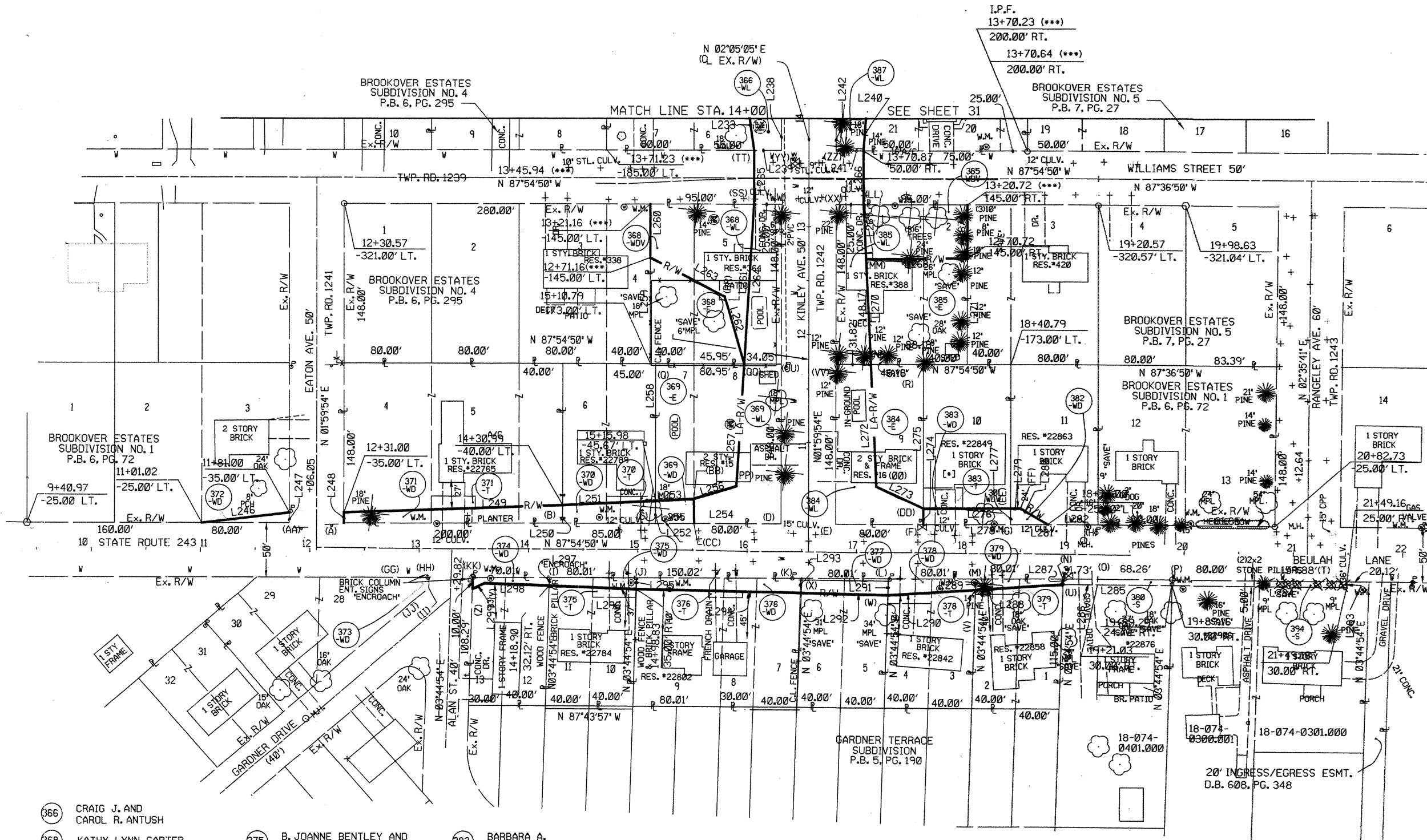
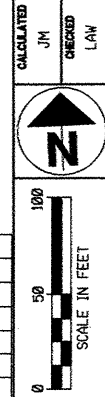
CALCULATED
JM
CHECKED
LAW

0 50 100
SCALE IN FEET

TREE CLEARING PLAN
PROPOSED STATE ROUTE 7 - RAMP 'R'
STA. 549+10.07 TO STA. 561+00

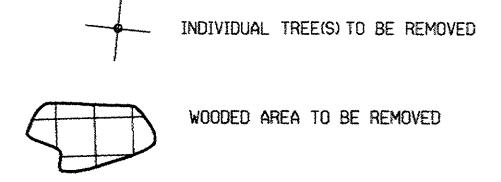
LAW - 7 - 7.25

SECTION 28
T-1-N, R-15-W, OHIO COMPANY PURCHASE
ROME TOWNSHIP
LAWRENCE COUNTY, OHIO



NUMBER	DIRECTION	DISTANCE
L233	N 06°10'27" W	131.29'
L238	N 01°59'54" E	129.34'
L239	N 87°54'50" W	25.00'
L240	N 06°07'16" E	128.65'
L241	N 87°54'50" W	25.00'
L242	N 01°59'54" E	128.65'
L246	N 84°57'35" E	80.61'
L247	N 01°59'54" E	10.00'
L248	N 01°59'54" E	10.00'
L249	N 89°20'46" W	200.05'
L250	N 01°59'54" E	15.00'
L251	N 88°16'18" E	85.18'
L252	N 01°59'54" E	20.67'
L253	N 88°16'18" E	35.07'
L254	N 01°59'54" E	23.00'
L255	N 87°54'50" W	35.00'
L256	N 74°59'35" E	40.83'
L257	N 05°29'50" E	113.20'
L258	N 01°59'54" E	127.33'
L259	N 01°59'54" E	98.00'
L260	N 01°59'54" E	50.00'
L261	N 05°29'50" E	148.26'
L262	N 14°09'26" W	64.52'
L263	N 59°59'48" W	77.02'
L264	N 05°29'50" E	148.26'
L265	N 01°59'54" E	50.00'
L266	N 01°59'54" E	50.00'
L267	N 01°59'54" E	50.00'
L268	N 88°26'38" W	92.66'
L269	N 00°38'30" W	50.92'
L270	N 00°38'30" W	97.25'
L271	N 01°59'54" E	98.00'
L272	N 00°38'30" W	113.13'
L273	N 62°58'03" W	47.42'
L274	N 01°59'54" E	15.00'
L275	N 01°59'54" E	133.00'
L276	N 87°54'50" W	80.00'
L277	N 01°59'54" E	15.00'
L278	N 87°54'50" W	80.00'
L279	N 87°54'50" W	9.01'
L280	N 56°57'01" W	29.15'
L281	N 87°54'50" W	33.98'
L282	N 87°54'50" W	46.02'
L283	N 02°23'10" E	5.00'
L284	N 87°36'50" W	160.00'
L285	N 87°36'50" W	68.13'
L286	N 87°54'50" W	31.86'
L287	N 03°44'54" E	5.00'
L288	N 88°30'59" E	80.31'
L289	N 03°44'54" E	10.00'
L290	N 88°30'59" E	80.31'
L291	N 03°44'54" E	15.01'
L292	N 86°40'05" W	79.98'
L293	N 03°44'54" E	13.27'
L294	N 86°40'05" W	149.96'
L295	N 03°44'54" E	10.00'
L296	N 85°51'04" W	79.98'
L297	N 03°44'54" E	7.12'
L298	N 85°51'04" W	58.94'
L299	N 68°02'19" E	12.25'

LEGEND



- | | | |
|--|---|---|
| 366 CRAIG J. AND CAROL R. ANTUSH | 375 B. JOANNE BENTLEY AND TAMATHA M. STIRLING | 383 BARBARA A. MEADOWS |
| 368 KATHY LYNN CARTER | 376 BRET A. BARNETT | 384 ROBERT DWAYNE AND CARINE WILLIAMS |
| 369 THOMAS S. AND DEBBIE L. SCHOLLENBERGER | 377 FREIDA WAGGONER | 385 THOMAS H. AND ANN M. COOPER |
| 370 CARLA B. WALSH (AKA CARLA BLAKE WALSH) | 378 FREIDA BRUMFIELD | 386 EVELYN R. HANER |
| 371 JOHN D. AND DONNA KAY MAUK | 379 BILLIE AND MARY FAYE RIDDLE | 387 KATHY L. STARCHER (AKA KATHY LYNN STARCHER) |
| 372 MARGARET C. YAUDAS | 380 DAMON S. AND ANNA COLLEEN SLONE | 394 HARVEY A. HALL JR. AND CLARICE L. HALL |
| 373 ART E. AND BETTIE L. CLARK | 382 WILLIAM R. AND DELLA R. MEADOWS | |
| 374 GRACE MORGAN | | |

TREE CLEARING PLAN
PROPOSED KINLEY AVENUE RECONSTRUCTION
STA. 10+00 TO STA. 14+00

LAW - 7 - 7.25

30
33

SECTION 28
T-1-N, R-15-W, OHIO COMPANY PURCHASE
ROME TOWNSHIP
LAWRENCE COUNTY, OHIO

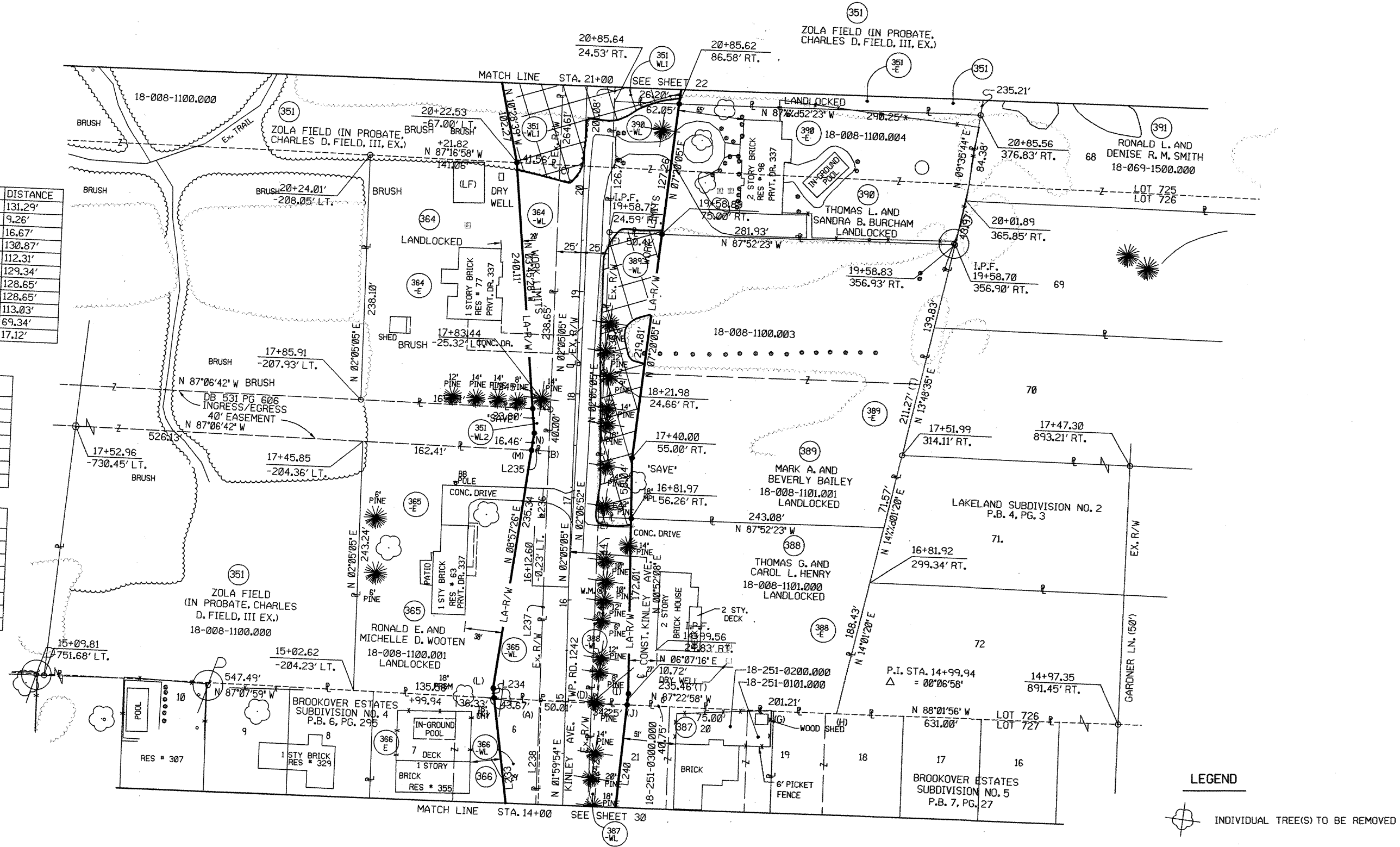
CALCULATED JM
CHECKED LAW

100
50
0
SCALE IN FEET

NUMBER	DIRECTION	DISTANCE
L233	N 06°10'27" W	131.29'
L234	N 06°10'27" W	9.26'
L235	N 87°06'42" W	16.67'
L236	N 02°05'05" E	130.87'
L237	N 01°59'54" E	112.31'
L238	N 01°59'54" E	129.34'
L240	N 06°07'16" E	128.65'
L242	N 01°59'54" E	128.65'
L243	N 01°59'54" E	113.03'
L244	N 02°05'05" E	69.34'
L245	N 87°06'42" W	17.12'

STA/OFF FROM S.R. 7	
(A)	15+00.26 -25.00' LT.
(B)	17+43.44 -25.30' LT.
(C)	20+22.09 -25.44' LT.
(D)	14+99.56 25.00' RT.
(E)	16+81.98 24.74' RT.
(F)	19+58.91 24.59' RT.
(G)	14+97.67 200.00' RT.

STA/OFF FROM S.R. 7	
(H)	14+97.01 250.45' RT.
(I)	15+10.00 60.00' RT.
(J)	14+99.19 59.25' RT.
(K)	15+00.84 -68.67' LT.
(L)	15+10.00 -70.00' LT.
(M)	17+43.66 -41.96' LT.
(N)	17+60.00 -40.00' LT.
(O)	17+83.67 -42.43' LT.



LEGEND

INDIVIDUAL TREE(S) TO BE REMOVED

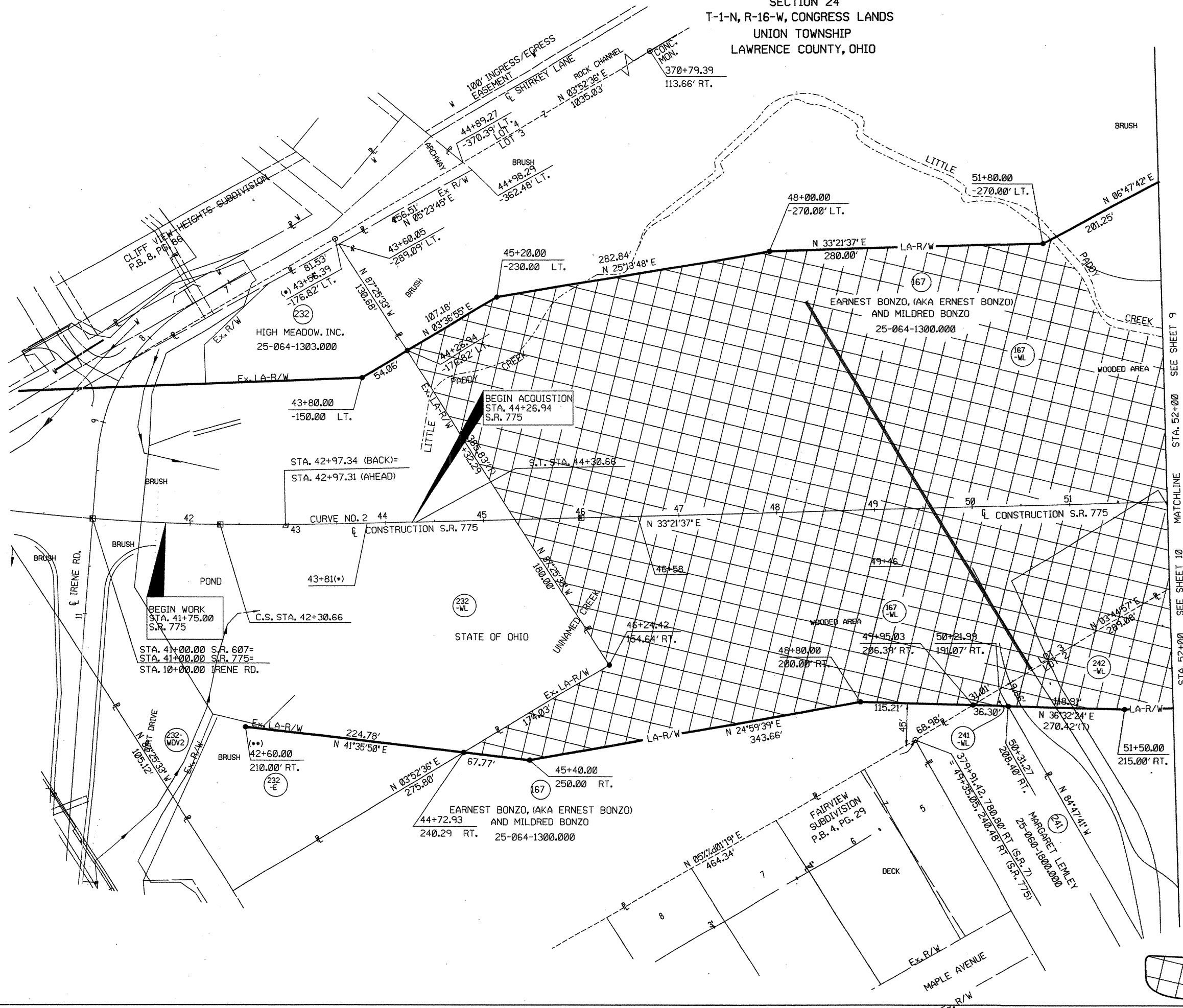
WOODED AREA TO BE REMOVED

(LF) - DESIGNATES LEACH FIELD

TREE CLEARING PLAN
PROPOSED KINLEY AVENUE RECONSTRUCTION
STA. 14+00 TO STA. 21+00

LAW - 7 - 7.25

SECTION 24
T-1-N, R-16-W, CONGRESS LANDS
UNION TOWNSHIP
LAWRENCE COUNTY, OHIO



CALCULATED JM CHECKED LAW

0 50 100
SCALE IN FEET

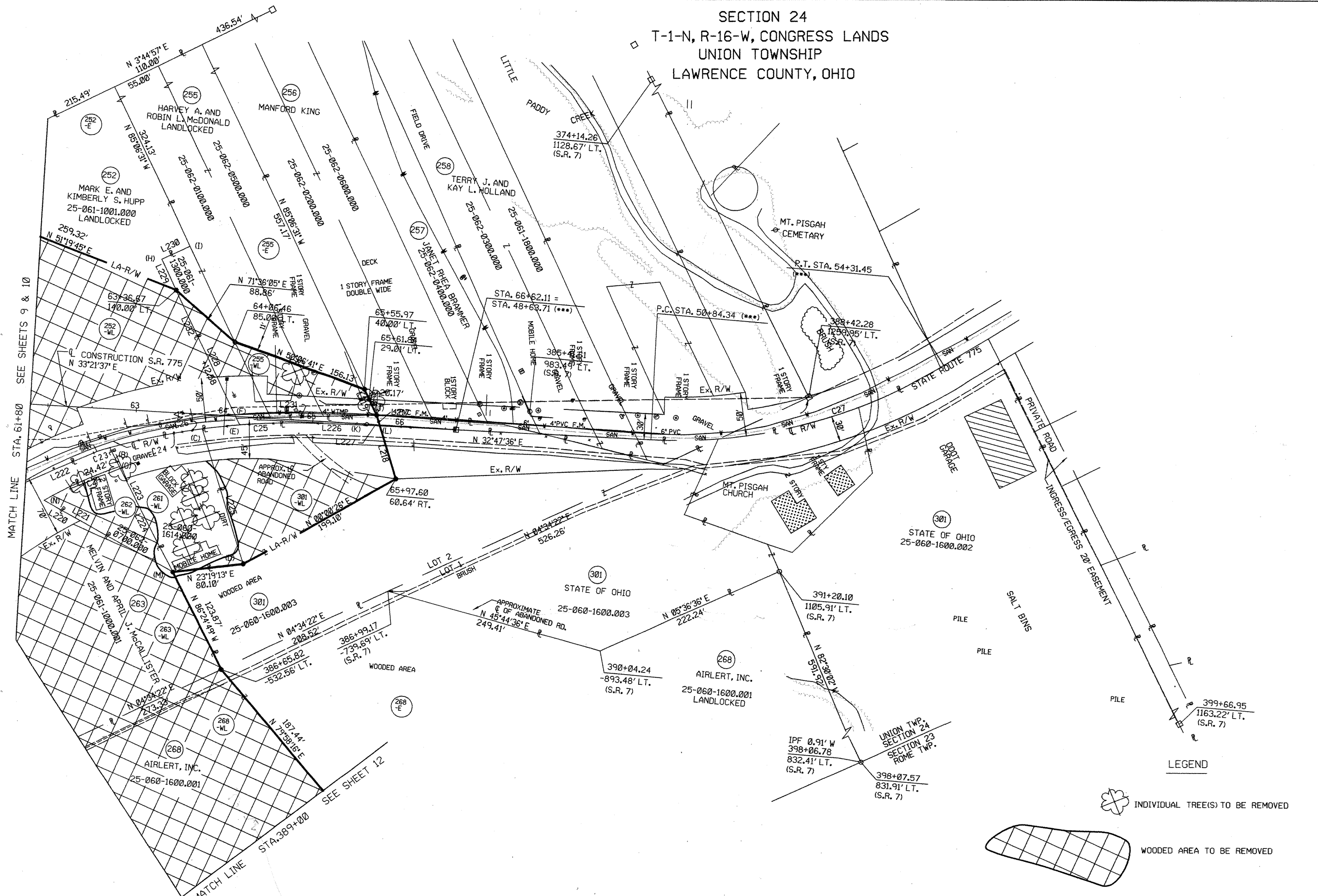
TREE CLEARING PLAN
PROPOSED S.R. 775 RECONSTRUCTION
STA. 44+26.94 TO STA. 55+00

LAW - 7 - 7.25

LEGEND

- INDIVIDUAL TREE(S) TO BE REMOVED
- WOODED AREA TO BE REMOVED

SECTION 24
 T-1-N, R-16-W, CONGRESS LANDS
 UNION TOWNSHIP
 LAWRENCE COUNTY, OHIO



CALCULATED JM
 CHECKED LAW

100
 50
 0
 SCALE IN FEET

TREE CLEARING PLAN
 PROPOSED STATE ROUTE 775 RECONSTRUCTION
 STA. 61+80 TO STA. 66+00

LAW - 7 - 7.25

33
 33

LEGEND

INDIVIDUAL TREE(S) TO BE REMOVED

WOODED AREA TO BE REMOVED